










Sheridan College Campus Map



3059 Coffeen Avenue
 Sheridan, WY 82801
 (307) 674-6446
www.sheridan.edu



BUILDING CODES

	AG	Mars Agriculture Center (<i>construction</i>)
	DOME	Bruce Hoffman Golden Dome
	FB	Farrier Barn
	GMB	Griffith Memorial Building
	IH	Innominate House
	TC	Technical Center
	TRCC	Thorne-Rider Campus Center
	WB	Edward A. Whitney Academic Center
	WCA	Whitney Center for the Arts (<i>construction</i>)

Student Housing

	H1	Founders Hall	H11	Conner Hall
	H2	South Hall	H12	McKeen House
	H3	Diefenderfer House	H13	Hanson House
	H4	Davis House	H14	Hayes Loft
	H5	Crook Hall	H15	Williams Loft
	H6	Blume House	H16	Stevens Loft
	H7	Eaton House	H17	Fitzgerald House
	H8	Kearney Hall	H18	Thorn House
	H9	Griffith House		
	H10	Griffen House		

-  **Parking Lots**
-  **Construction Area**