


Legend

-  Boat Ramp
-  Parking Area
-  Public Fishing Access
-  BIA
-  BLM
-  Private
-  State
-  Bureau of Indian Affairs
-  Bureau of Land Management
-  Bureau of Reclamation
-  Department of Defense
-  Forest Service
-  National Park Service
-  Private
-  State


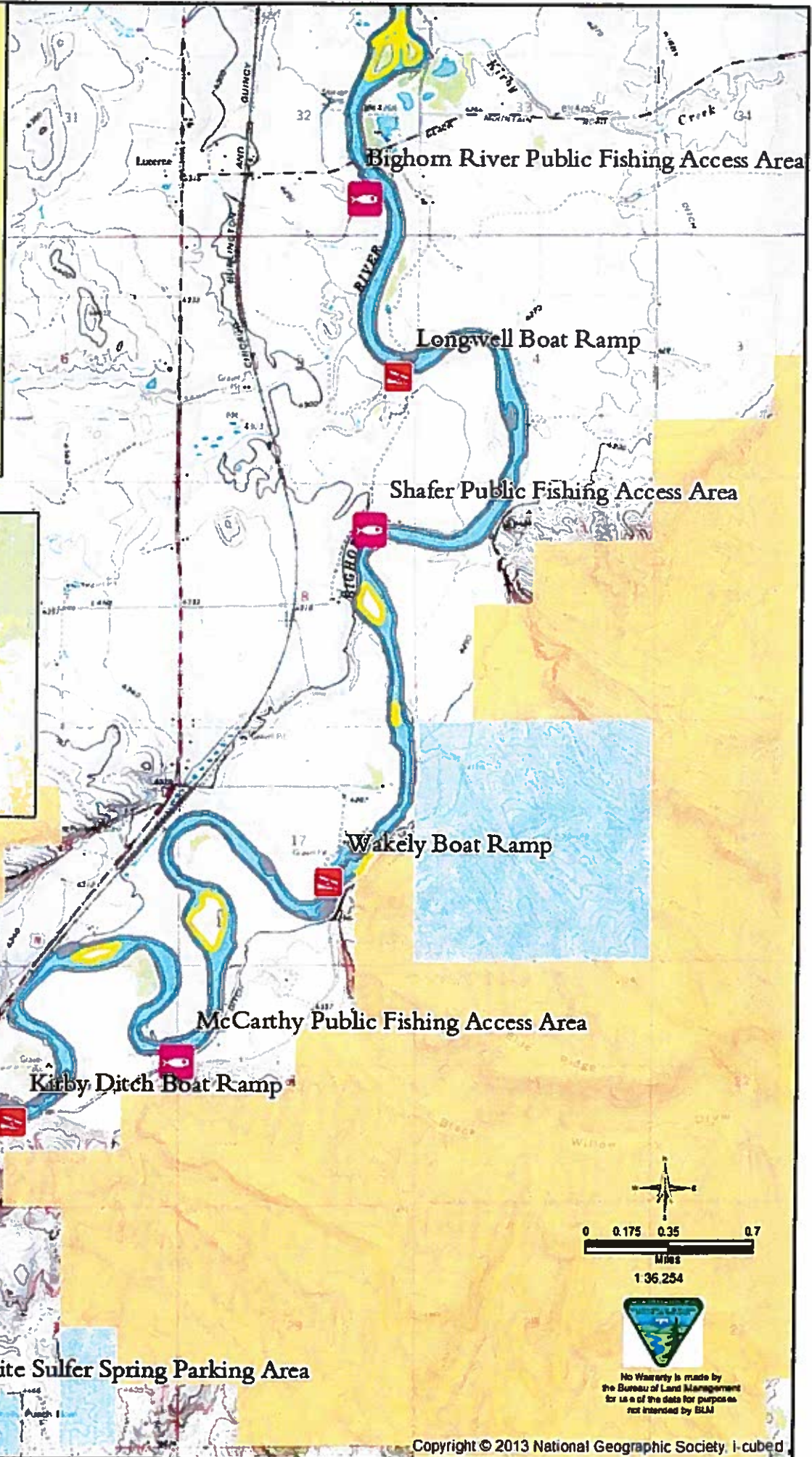
Copyright © 2014 Esri,
 Sources Esri, DeLorme,
 USGS, NPS, Esri, HERE,
 DeLorme, MapmyIndia, ©



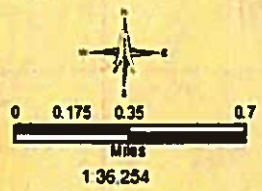
No Warranty is made by
 the Bureau of Land Management
 for use of the map for purposes
 not intended by BLM

Legend

-  Boat Ramp
-  Parking Area
-  Public Fishing Access
-  BIA
-  BLM
-  Private
-  State
-  Bureau of Indian Affairs
-  Bureau of Land Management
-  Bureau of Reclamation
-  Department of Defense
-  Forest Service
-  National Park Service
-  Private
-  State



Copyright © 2014 Esri,
Sources: Esri, DeLorme,
USGS, NPS, Esri, HERE,
DeLorme, MapmyIndia, ©

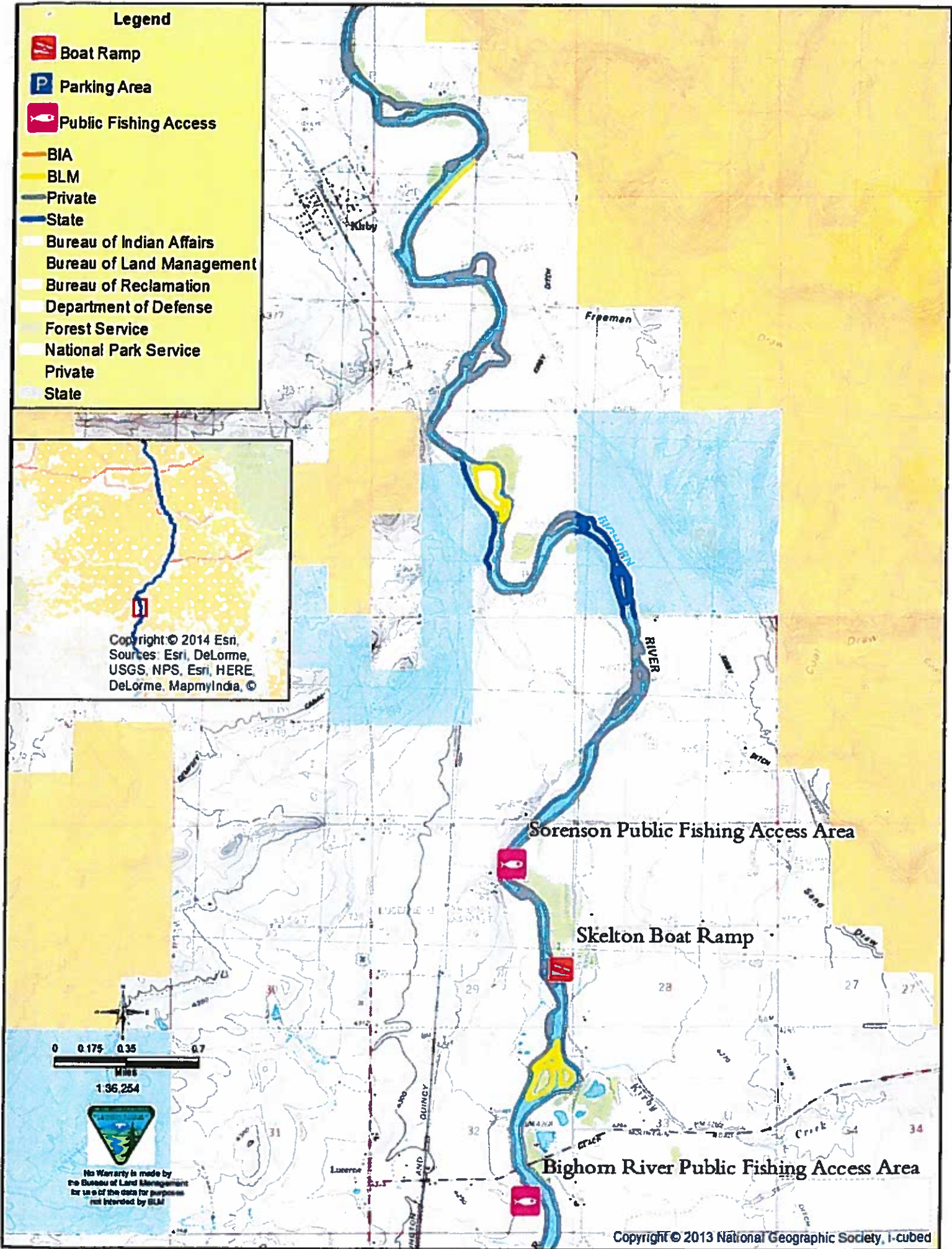
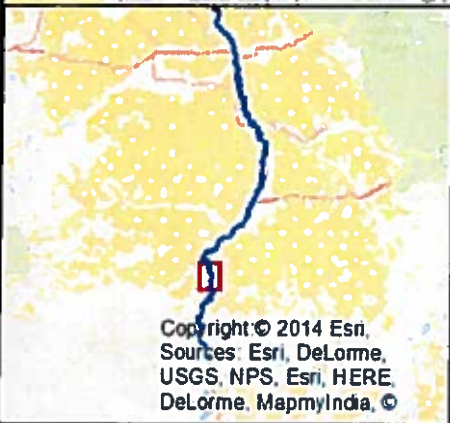


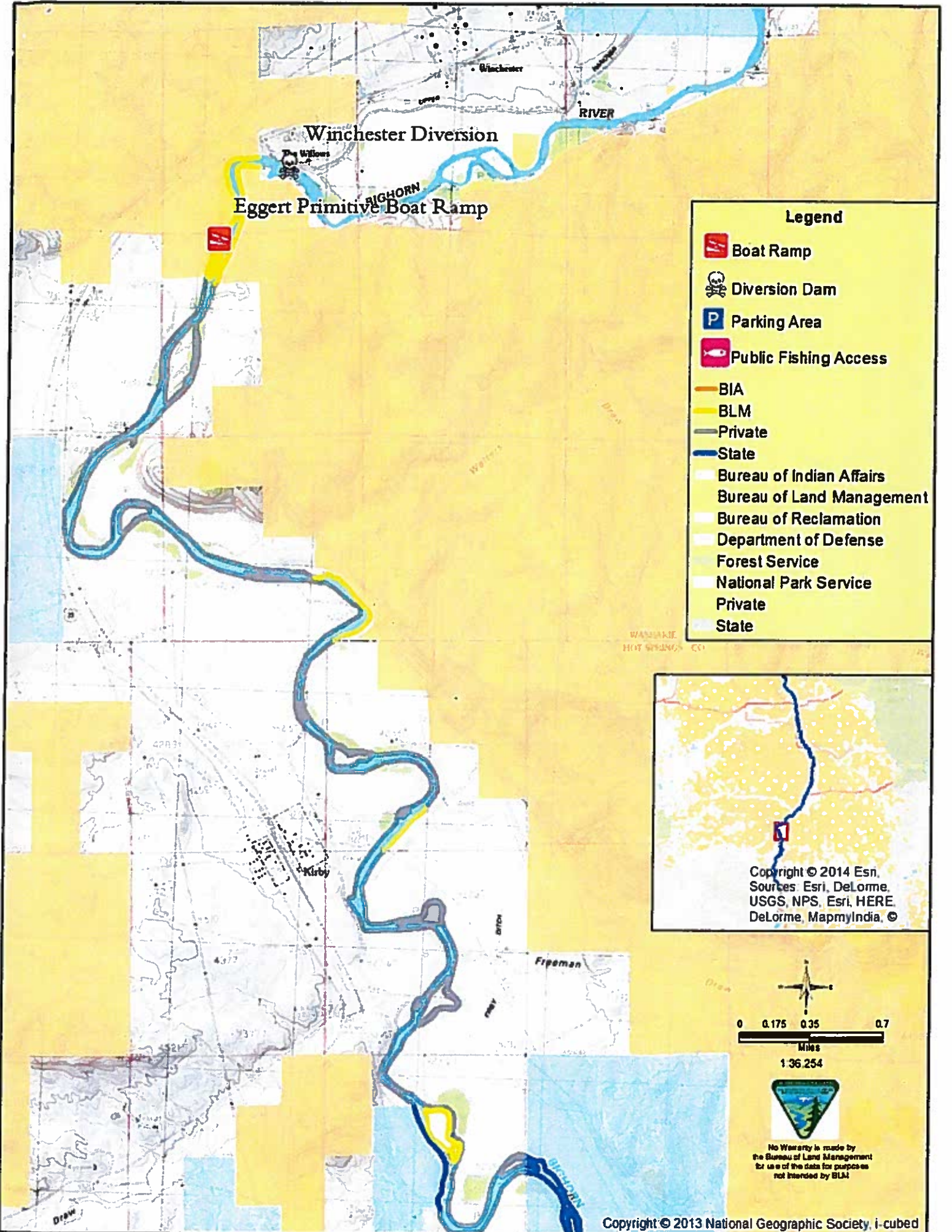
No Warranty is made by
the Bureau of Land Management
for use of the data for purposes
not intended by BLM

Legend

-  Boat Ramp
-  Parking Area
-  Public Fishing Access

-  BIA
-  BLM
-  Private
-  State
-  Bureau of Indian Affairs
-  Bureau of Land Management
-  Bureau of Reclamation
-  Department of Defense
-  Forest Service
-  National Park Service
-  Private
-  State



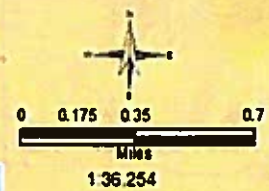


Winchester Diversion
Eggert Primitive Boat Ramp

Legend

- Boat Ramp
- Diversion Dam
- Parking Area
- Public Fishing Access
- BIA
- BLM
- Private
- State
- Bureau of Indian Affairs
- Bureau of Land Management
- Bureau of Reclamation
- Department of Defense
- Forest Service
- National Park Service
- Private
- State

Copyright © 2014 Esri,
Sources Esri, DeLorme,
USGS, NPS, Esri, HERE,
DeLorme, MapmyIndia, ©



No Warranty is made by
the Bureau of Land Management
for use of the data for purposes
not intended by BLM