



# ANTELOPE, DEER AND ELK

WYOMING GAME AND FISH COMMISSION



**2026**  
REGULATIONS

# TABLE OF CONTENTS

Terms & Definitions.....	4	Hunter Safety/Temporary Exception.....	9
Access Yes Program.....	7	Issuance of Deer and Antelope Limited Quota Licenses, Reduced Price Doe/Fawn Licenses, Elk Limited Quota Licenses and Reduced Price Cow/Calf Licenses.....	10
Age Restrictions; Big or Trophy Game.....	7	Landowner Coupons: Antelope, Deer and Elk.....	10
Archery Equipment.....	7	License Fraud Prohibited; Invalidation by Improper Fees.....	10
Archery Licenses and Special Archery Seasons.....	7	Open Hours for Taking Big Game and Trophy Game Animals.....	11
Artificial Light for Hunting Prohibited; Exception.....	7	Outfitter Information.....	11
Automatic Weapons and Suppressors.....	7	Permission to Hunt, Fish, Trap or Collect Antlers or Horns.....	11
Bag Limits and Number of Licenses.....	7	Precautions When Hunting In Areas Occupied By Grizzly Bears.....	11
Baiting of Big Game Animals Prohibited; Exception for Qualified Disabled Persons.....	7	Prohibited Acts.....	11
Bear Pepper Spray Required When Hunting in Grand Teton National Park.....	7	Retention of Evidence to Identify Sex, Species and Horn or Antler Development of Big Game Animal Harvested.....	12
Check Stations.....	7	Retrieval of Game Animals from the Field.....	12
Chronic Wasting Disease (CWD).....	7	Shipping and Export Requirements (Federal).....	12
Edible Portions of Big Game.....	8	Shipping Game Animals and Game Birds out of State.....	12
Closed Areas.....	9	Carcass Coupons; Dating and Display.....	13
Clothing Requirements. Hunters Required to Wear Fluorescent Orange or Fluorescent Pink Clothing.....	9	Shipping Game Animals and Game Birds within Wyoming.....	14
Collars and Other Tracking Devices.....	9	Taking Predatory Animals and Predacious Birds.....	14
Disabled Hunter Information.....	9	Use of Leashed Dogs for Tracking.....	14
Duplicate and Replacement License Issued Upon Loss or Destruction of Original; Purchase and Fees.....	9	Use of Specialized Hunting Technologies and Equipment.....	14
Emergency Closures.....	9	Vehicle Restrictions on Federal Land.....	14
Firearm Calibers for Hunting Big Game, Black Bear, Mountain Lion or Gray Wolf.....	9	Wilderness Areas.....	14
Guides Required; Exceptions. Issuance of Resident Guide License.....	9	Wildlife Violator Compact.....	14
Harvest Survey.....	9	Wind River Reservation.....	14
		Wyoming State Parks.....	14

## CHAPTER 5: ANTELOPE HUNTING SEASONS ..... 16

Section 2. Hunting Seasons.....	17
Section 3. Special Archery Seasons.....	20
Section 4. Hunting Season Extension Permits.....	20
Section 5. Hunt Area Descriptions.....	21

## CHAPTER 6: DEER HUNTING SEASONS .....28

Section 2. Hunting Seasons.....	29
Section 3. Special Archery Seasons.....	35
Section 4. Hunting Season Extension Permits.....	35
Section 5. Youth Deer Hunters.....	35
Section 6. Nonresident Region General Deer License Quotas.....	36
Section 7. Hunt Area Descriptions.....	36

## CHAPTER 7: ELK HUNTING SEASONS.....46

Section 2. Hunting Seasons.....	47
Section 3. Special Archery Seasons.....	54
Section 4. Hunting Season Extension Permits.....	55
Section 5. Youth Elk Hunters.....	55
Section 6. Nonresident Region General Elk License Quotas.....	55
Section 7. Elk Special Management Permit.....	55
Section 8. Regulations Governing Elk Hunting in Grand Teton National Park (Hunt Area 75) and the National Elk Refuge (Hunt Area 77).....	55
Section 9. Hunt Area Descriptions.....	55



### PLAN YOUR HUNT

Scan the QR code to access interactive maps and additional information to help you plan your hunt.

Dear hunters,

Best of luck to you as you embark on your 2026 big game hunting season. We appreciate you taking the time to understand the rules and regulations for this year's hunt. These regulations are the result of careful planning and research from our personnel, as well as community feedback through a rigorous commenting and public meeting process.

Hunting in Wyoming is a collaborative and ongoing effort, with each member playing an essential role.

Before our annual seasons are even established, we rely on the public comment and feedback to develop meaningful and effective regulations each year. Hunters who respect the lands they use, the wildlife they hunt, and the regulations that our state provides ensure that access and hunting can continue.

Agency initiatives such as the Mule Deer Conservation Strategy or the Statewide Habitat Plan provide cohesive paths forward in wildlife management and conservation. We are fortunate to have a state where residents understand the importance of the work we do, and play an active role in our conservation efforts, and landowners who work tirelessly to provide good habitat and hunting access help ensure management success and resources.

Whether through providing public comment, fundraising, volunteering, or purchasing licenses, conservation stamps, and other products that support our efforts, the hunting community is home to our strongest conservation leaders, and the leaders of tomorrow.

Thank you for continuing to support the outdoor spirit of Wyoming and the traditions that come with it. We appreciate your adherence to our regulations, and I wish you and your families the best of luck for your 2026 big game hunting season.

Sincerely,



Angi Bruce  
Director, Wyoming Game and Fish Department

**DISCLAIMER**

The following sections are a condensed summary of applicable wildlife laws and other important information. This summary is in no way intended to alter the content or statutory intent of those laws. If you have any questions regarding the precise language, you can view a copy of the State Statutes (Title 23) and Wyoming Game and Fish Commission (Commission) Regulations, available at the Cheyenne Headquarters, Department Regional Offices, the Department website or consult the following websites: <https://rules.wyo.gov> or <https://wyoleg.gov>.

**CARD FEE**

The Department shall charge a two point five percent (2.5%) processing fee of the cost of any license, permit, stamp, tag, preference point or competitive raffle chance applied for or purchased by the use of a debit or credit card.

HUNT AREAS ADMINISTERED BY REGIONAL OFFICES							
Region	Antelope	Deer	Elk	Moose	Bighorn sheep	Mountain goat	Wild bison
Casper	2-9, 11, 25-27, 29-32, 69-73	2-14, 22, 34, 65, 66, 88, 89	1, 7, 19, 23, 113, 116, 117, 120, 122, 126		20		
Cody	76-83, 110, 114, 115	35, 37, 39-41, 46, 47, 50-53, 105, 106, 109-125, 127, 164, 165	39-41, 45, 47-49, 51, 54-56, 58-66	8, 9, 11, 42	1-5, 12	1, 3, 5	1, 3
Green River	53, 57-59, 92-96, 98-101, 112	82, 100-102, 131-135, 168	21, 30-32, 100, 102-107, 124	26, 27, 33, 35, 36, 40, 44			
Jackson	85	144-145, 148-152, 155, 156	70, 71, 73, 75, 77-85, 88-91	7, 10, 14-21, 23, 28, 32, 37	4, 6, 7	2, 4	2
Pinedale	86-91, 101	130, 138-143, 153, 154	86, 87, 92-99	3, 5, 22, 24, 25, 30	8, 24		
Laramie	11, 34, 37, 38, 42-48, 50-52, 103, 111	15, 59, 60, 61, 64, 70, 74-81	3, 6-13, 15, 16, 110, 125	38, 41, 45	18, 19, 21, 26		
Lander	55, 56, 60-68, 74, 75, 84, 97, 106-108, 117	36, 84, 87, 90, 92, 94, 96-98, 128, 157, 160, 171	22, 24, 25, 27, 28, 67-69, 108, 111, 118, 127, 128, 130	2, 6, 30	4, 9, 10, 17, 22		
Sheridan	1, 3, 10, 15-24, 102, 109, 113	1, 3, 17-19, 21, 23-33, 163, 169	2, 33-38, 113, 123, 129	1, 34			

## Terms & Definitions

**“Accompanied by a mentor”** means being directly supervised at all times by a mentor who is within sight and direct voice contact.

**“Adult”** means a person eighteen (18) years of age or older.

**“Aircraft”** means any machine or device capable of atmospheric flight including but not limited to an airplane, helicopter, glider, dirigible or unmanned aerial vehicle (UAV).

**“Antlered”** means a deer, elk or moose that has visible antler growth plainly protruding from the skull. Where a minimum number of antler points are specified, points shall be counted on the side with the greater number of points.

**“Antlerless”** means a deer, elk or moose that has no antler growth plainly protruding from the skull. Females and young-of-the-year without visible antlers are antlerless big game animals.

**“Approved Landfill or Incinerator”** means a landfill or incinerator permitted by the State of Wyoming Department of Environmental Quality to dispose of animal carcasses.

**“Artificial light or lighting device”** means any man-made light or lighting device which projects a visible light outside the device, or any electronic device that provides an enhanced ability to see in the dark.

**“Bag limit”** means the maximum number of big game or trophy game animals that may be taken by an individual possessing a proper license.

**“Big game animal”** means antelope, bighorn sheep, deer, elk, moose or mountain goat.

**“Buck antelope”** means male antelope with visible horns and dark cheek patch at the base of the ear.

**“Bureau of Land Management (B.L.M.)”** means the land management agency administered by the U. S. Department of the Interior.

**“Bureau of Reclamation Land”** means lands administered by the U.S. Department of the Interior Bureau of Reclamation.

**“Calf”** means young-of-the-year elk or young-of-the-year moose.

**“Certificate of Competency and Safety in the Use and Handling of Firearms”** means a certification issued for the completion of an approved hunter safety course.

**“Cow”** means an adult female elk or an adult female moose.

**“Designated road”** means an established road marked with a white arrow sign.

**“Doe”** means an adult female antelope or adult female deer.

**“Domicile”** means that place where a person has his true, fixed and permanent home to which whenever the person is temporarily absent the person has the intention of returning. To prove domicile as required by Wyoming Statutes § 23-1-102 and § 23-1-107 a person shall be able to establish that he: physically resides in Wyoming; has made his permanent home in Wyoming; is not residing in Wyoming for a special or temporary purpose; and, has abandoned his domicile in all other states, territories or countries.

**“Drainage”** means all lands within the watershed of a named river or stream, including all tributaries and standing waters, which drain into that river or stream.

**“Edible portion of big game animal”** means the meat from the front quarters as far down as the knees, meat from the hindquarters as far down as the hocks, and the meat along the backbone between the neck and hindquarters including the loins and tenderloins, excluding

meat on the ribs and neck (See page 8).

**“Established road”** means any road or trail that has been graded or constructed to carry motor vehicles or on which repeated legal motor vehicle traffic has created well-defined tracks.

**“Expanding point bullet”** means any bullet designed by its manufacturer to create a wound channel larger than the bullet’s diameter.

**“Fawn”** means a young-of-the-year antelope or young-of-the-year deer.

**“General licenses”** means big or trophy game or wild turkey licenses valid in any hunt area in which licenses have not been totally limited in number. General licenses shall be valid only under species, sex, age class and harvest limitations that are in effect for each hunt area.

**“Handgun”** means a firearm that has a barrel length of less than sixteen (16) inches, has a short stock, and is designed to be fired by the use of a single hand without shoulder support.

**“Hunt area”** means the area within a defined geographic boundary where a license shall be valid.

**“Irrigated land”** means agricultural lands that are supplied with supplemental water by ditches, pipes, flooding or spraying.

**“Issue-After License”** means licenses that are limited in number and that were not issued in the initial or leftover drawings; these licenses shall be issued on an as processed basis through the ELS.

**“Leftover Drawing”** means a computer processed random drawing to issue licenses remaining after the initial drawings.

**“Leftover Licenses”** means limited quota licenses, nonresident region general deer licenses and nonresident region general elk licenses issued in the leftover drawing.

**“Limited Quota Licenses”** means licenses that are limited in number and valid only in a hunt area(s) or portion(s) of a hunt area. Limited quota licenses shall be valid only under species, sex, age class, harvest, and weapon type limitations that are in effect for each hunt area.

**“Mentee”** means a person who has received special authorization from the Department to take wildlife and who has not received a certificate of competency and safety in the use and handling of firearms.

**“Mentor”** means a person who is at least eighteen (18) years of age, can demonstrate they have a certificate of competency and safety in the use and handling of firearms, possesses a valid Wyoming hunting license and is directly supervising not more than one (1) mentee, other than immediate family members, at a time while in the field.

**“Motorized vehicle”** means any vehicle powered by an internal combustion engine or electric engine.

**“Muzzle-loading firearm”** means a muzzle-loading rifle or muzzle-loading handgun of at least .40 caliber and firing an expanding point bullet or lead ball and using a charge of at least fifty (50) grains of black powder or its equivalent.

**“National Elk Refuge Permit”** means a permit that allows a properly licensed elk hunter to access the National Elk Refuge to take an elk.

**“Off national forest”** means lands other than those administered by the U.S. Forest Service.

**“On national forest”** means lands administered by the U.S. Forest Service.

**“On national grassland”** means the Thunder Basin National Grassland and Bankhead-Jones lands administered by the U.S. Forest Service.

**“Park permit”** means a permit issued by Grand Teton National Park

that allows a properly licensed elk hunter to take an elk within Grand Teton National Park.

**“Point”** means any protrusion from an antler one (1) inch or more in length.

**“Predacious bird”** means English sparrow and starling.

**“Predatory animal”** means coyote, jackrabbit, porcupine, raccoon, red fox, skunk or stray cat. “Predatory animal” also means gray wolf located outside the Wolf Trophy Game Management Area and Seasonal Wolf Trophy Game Management Area as described in Wyoming Statute § 23-1-101 (a) (xii) (B) (I) and (II).

**“Private land”** means all fee title/deeded lands owned by a private individual, partnership or corporation.

**“Processor”** means a custom meat processor licensed by the Wyoming Department of Agriculture.

**“Public road or highway”** (except as otherwise provided) means any roadway that is open to vehicular travel by the public. The road surface, the area between the fences on a fenced public road or highway, and an area thirty (30) feet perpendicular to the edge of the road surface on an unfenced public road or highway shall be considered the public road or highway. Two-track trails on public lands are not public roads.

**“Real Time Video Photography Equipment”** means any video or photography equipment capable of utilizing cellular or Wi-Fi technology to transmit images or video for remote viewing.

**“Region General Deer Licenses”** means general nonresident deer licenses that shall be limited in number and valid for a specified group of hunt areas in accordance with Commission regulations. A license issued for a region shall only be valid in hunt areas within the region where limitations in Commission regulations specify general licenses. A license issued for a region shall not be valid in any hunt area within that region in which licenses are totally limited in quota, unless specified by Commission regulations.

**“Region General Elk Licenses”** means general nonresident elk licenses that shall be limited in number and valid for a specified group of hunt areas in accordance with Commission regulations. A license issued for a region shall only be valid in hunt areas within the region where limitations in Commission regulations specify general licenses. A license issued for a region shall not be valid in any hunt area within that region in which licenses are totally limited in quota, unless specified by Commission regulations.

**“Regular hunting seasons”** means seasons which delineate the dates and hunt areas for the taking of big game or trophy game animals with legal weapons in accordance with the license types and limitations set forth in Section 2 of Chapters 5 (Antelope), 6 (Deer), 7 (Elk) and 8 (Moose); Sections 3 and 7 of Chapter 9 (Bighorn Sheep and Mountain Goat); Section 9 of Chapter 3 (Black Bear); Section 3 of Chapter 42 (Mountain Lion); and Section 4 of Chapter 47 (Gray Wolf) of the Commission regulations.

**“Resident”** means a United States citizen or legal alien who is domiciled in Wyoming for at least one (1) full year immediately preceding making application for any resident game and fish license, preference point, permit or tag, shall not have claimed residency in any other state, territory or country for any other purpose during that one (1) year period, and meets the requirements specified in Wyoming Statutes § 23-1-102 and § 23-1-107.

**“Site of the kill”** means the location where the harvested animal died.

**“Special archery seasons”** means seasons that delineate the dates and hunt areas for the taking of big game or trophy game animals with legal archery equipment, in which a hunter with the proper hunting license and an archery license may hunt in addition to the regular hunting seasons in accordance with the limitations as set forth in Section 2 of Chapters 5 (Antelope), 6 (Deer), 7 (Elk), 8 (Moose); Sections 3 and 7 of Chapter 9 (Bighorn Sheep and Mountain Goat); and Section 9 of Chapter 3 (Black Bear).

**“Spike elk”** means an elk with at least one (1) antler consisting of a single unbranched beam.

**“State Trust Land”** or **“State Land”** means lands administered by the Office of State Lands and Investments.

**“Take”** means hunt, pursue, catch, capture, shoot, fish, seine, trap, kill, or possess, or attempt to hunt, pursue, catch, capture, shoot, fish, seine, trap, kill or possess.

**“Trophy game animal”** means black bear, grizzly bear, mountain lion, or any gray wolf within the Wolf Trophy Game Management Area and Seasonal Wolf Trophy Game Management Area as described in Wyoming Statute § 23-1-101 (a) (xii) (B) (I) and (II).

**“Type”** means a limitation on a license in a particular hunt area for the sex of animal, the species of animal, the length of the season, the type of weapon or a portion of the hunt area in which the license shall be valid.

**“Waste”** means to leave, abandon or allow any edible portion of meat from a big game animal, game bird, game fish or small game animal to become tainted, rotten or otherwise unfit for human consumption prior to processing at a person’s home or at a processor.

**“Youth license”** means:

- A big game license that may be issued to a resident or nonresident person who is at least eleven (11) years of age provided that person shall attain twelve (12) years of age by the end of the same calendar year and who is under eighteen (18) years of age at the time of application. For all other species, excluding furbearing animals, requiring a license to take, youth license means a license that may be issued to a resident or nonresident person who is under eighteen (18) years of age.
- A furbearer trapping license that may be only issued to a resident under seventeen (17) years of age.



## CONSERVATION STAMP

### ***Don't Forget your Conservation Stamp!***

*Hunters and anglers must purchase a conservation stamp prior to hunting and fishing in Wyoming.*



Conservation stamps are only available electronically through the Department's Electronic Licensing System (ELS), and **may be purchased from the Cheyenne Headquarters, Department Regional Offices, license selling agents throughout the state and the Department website.**

### EXEMPTIONS

Persons holding the following licenses are exempt from the requirement to purchase a conservation stamp while exercising hunting or fishing privileges under ANY Wyoming license. The person shall, at all times, be in possession of the license allowing the conservation stamp exemption while in the field:

- Any Wyoming pioneer hunting or fishing license;
- Honorably discharged Wyoming resident veteran who is one hundred percent (100%) disabled game bird, small game and fishing license;
- Military combat general elk or general deer license;
- Military combat game bird or small game license;
- Licenses reissued to a veteran with disabilities or a person with a permanent disability who uses a wheelchair; or,

- Resident United States Military Purple Heart Medal recipients.

Persons holding the following licenses are exempt from the requirement to purchase a conservation stamp while exercising privileges under THESE licenses:

- Daily hunting or fishing license;
- Nonresident five (5) consecutive day fishing license;
- Special limited fishing permit holders;
- Wyoming fifty (50%) percent disabled veteran fishing license; or,
- Resident permanently and totally disabled lifetime fishing license.

A lifetime conservation stamp may be purchased by applying to the Cheyenne Headquarters or through any Department Regional Office.

Every hunting license bought, every fishing license sold, and every acre of private land managed for wildlife is a ***direct investment in our state's most valuable asset: our habitat.***



*Invest in the future of our terrestrial and aquatic habitats.*

## Access Yes Program

Access to private lands enrolled in the Access Yes Walk-In or Hunter Management Program is granted only for the take of specific wildlife species during the dates specified in Department publications. Special rules apply for each individual area. Refer to the Department website for rules pertaining to each area. Travel by motorized vehicle is prohibited, except as otherwise stated. Hunters wishing to use enrolled private lands for any other activity or to take wildlife species not listed or outside designated time periods must obtain permission from the landowner or person in charge of the property. Department publications or signs shall serve as official regulations of the Commission and may advise of additional restrictions. The landowner or person in charge of the property may grant permission for activities contrary to that specified by Department signs or publications.

## Age Restrictions; Big or Trophy Game

The minimum age to take any big or trophy game animal is eleven (11) years old if that person will be twelve (12) years old by the end of that calendar year. Youths under fourteen (14) years of age shall at all times be accompanied by an adult who possesses and can exhibit a hunter safety certificate, or who has been issued a Wyoming big game hunting license within the last five (5) years. If the accompanying adult is not the youth's parent or guardian, the youth shall have in their possession a permission slip signed by their parent or guardian allowing them to hunt under supervision. Each accompanying adult shall supervise not more than one (1) hunter under fourteen (14) years of age.

## Archery Equipment

Archery equipment is legal to take game animals. When hunting antelope, bighorn sheep, black bear, deer, mountain goat, mountain lion, or gray wolf where designated as a trophy game animal, an archery hunter shall use a longbow, recurve bow or compound bow of not less than forty (40) pounds draw weight. When hunting elk or moose, an archery hunter shall use a longbow, recurve bow or compound bow of not less than fifty (50) pounds draw weight. A crossbow hunter shall use a crossbow having a peak draw weight of at least ninety (90) pounds and a bolt of at least sixteen (16) inches in length. The broadhead used on arrows or bolts shall not pass through a seven-eighths (7/8) inch solid ring when fully expanded.

## Archery Licenses and Special Archery Seasons

No person shall hunt big game or trophy game animals with archery equipment during a special archery hunting season without first obtaining an archery license and the appropriate hunting license. No person holding an archery license shall take big game or trophy game animals during a special archery hunting season or limited quota archery only season by the use of any type of firearm. Upon request by a game warden or other Wyoming law enforcement officer, a person who has taken a big or trophy game animal during a special archery hunting season or limited quota archery only hunting season shall allow testing of the animal's tissue for confirmation of compliance with this section.

## Artificial Light for Hunting Prohibited; Exception

No person shall take any wildlife with the aid of or by using any artificial light or lighting device except as provided by statute and Commission regulation. Predatory animals may be taken with the aid of an artificial light or lighting device, including thermal or infrared imaging or other light imaging by:

- i. A public officer authorized to and conducting predator control;
- ii. A landowner, resident manager or person with the landowner's or a resident manager's written permission to take predatory animals, on land under the landowner's control for the protection of their property.
- iii. Any person taking a predatory animal on public or state land is subject to limitations established by the Commission.

***It is prima facie evidence of a violation if a person uses an artificial light in an area that may be inhabited by wildlife while having in their possession and control any device for taking wildlife.***

This shall not prohibit the hunting on foot of raccoon with the aid of a handlight, provided the hunter is accompanied by a raccoon hunting dog and, if hunting on private land(s), has the written permission of the landowner or their agent.

- Any person hunting predatory animals on public land with an artificial light or lighting device, thermal or infrared imaging or other light imaging device shall display an activated infrared (IR) strobe beacon on their person visible from at least one hundred (100) yards in every direction. If the predator hunter is enclosed inside a vehicle, an activated IR strobe beacon shall be displayed on the exterior roof of the vehicle so as to be visible for at least one hundred (100) yards around the vehicle.
- Hunting of predatory animals at night with artificial light or lighting devices, thermal or infrared imaging or other light imaging on public land shall be closed from September 1 through December 31.

## Automatic Weapons and Suppressors

No person shall take any wildlife with any fully automatic weapon. Firearm suppressors may be used during the legal taking of any game animal.

## Bag Limits and Number of Licenses

No person shall apply for or receive more than one (1) license valid for each big or trophy game species during any one (1) calendar year, except as otherwise allowed by Commission regulations. The maximum bag limit is one (1) big or trophy game animal per each valid license held, and in accordance with age, sex, species and antler or horn development limitations as specified by Commission regulation.

## Baiting of Big Game Animals Prohibited; Exception for Qualified Disabled Persons

No person shall take any big game animal over, or by the use of bait, except as follows: any legally blind person, person confined to a wheelchair, person hunting with a permit issued pursuant to Wyoming Statute § 23-3-304 (d) (iv) or any person hunting with a license issued pursuant to Wyoming Statute § 23-1-705 (j) may place a bait for big game or take a big game animal by the use of bait.

## Bear Pepper Spray Required When Hunting in Grand Teton National Park

***(Elk Hunt Areas 75 and 79)*** All persons hunting elk in Grand Teton National Park shall carry and have readily accessible bear pepper spray.

## Check Stations

Every hunter, angler or trapper entering or leaving areas for which check stations have been established shall stop and report at the check station if the check station is on the hunter's, angler's or trapper's route to and from the hunting or fishing area. ***This requirement applies even if the person does not have wildlife in possession.*** Game and fish licensees shall produce their licenses, permits or stamps as required by regulation for any game animals, game birds, fish or furbearing animals in their possession for inspection upon request by any authorized department representative.

## Chronic Wasting Disease (CWD)

***Transportation and Disposal of Deer, Elk and Moose Taken within Wyoming – Chronic Wasting Disease (CWD) Provisions.***

- a. Deer, elk and moose taken in Wyoming may be transported within Wyoming to a camp, a private residence for processing, a taxidermist, a processor, or a CWD sample collection site in Wyoming, provided the head and all portions of the spinal column remain at the site of the kill or such parts are disposed of in any approved landfill or incinerator in Wyoming.
- b. Except as provided in subsection (a) of this section, only the following parts of any deer, elk or moose taken in Wyoming may be transported in Wyoming: edible portions with no part of the spinal column or head attached; cleaned hide without the head; skull or skull plate or antlers that have been cleaned of all meat and brain tissue; teeth; or, finished taxidermy mounts.
- c. Except as provided in paragraph (i) of this subsection, only the

following parts of any deer, elk or moose taken in Wyoming may be transported to other states, provinces or countries: edible portions with no part of the spinal column or head; cleaned hide without the head; skull or skull plate or antlers that have been cleaned of all meat and brain tissue; teeth; or finished taxidermy mounts. Whole deer, elk and moose carcasses shall not be transported out of Wyoming.

- i. The operator of a meat processing plant or their designee may transport deer, elk or moose carcass parts to another state for disposal in an approved landfill or incinerator. Transportation and disposal shall be in accordance with that state's laws, rules and regulations.
- d. Nothing in this section shall apply to the transportation or disposal of deer, elk and moose taken by any governmental agency or educational institution.

**Importation of Deer, Elk or Moose Taken From Outside of Wyoming**

- a. Deer, elk or moose taken from within any other state, province or country shall only be imported into Wyoming if carcasses are transported directly to a private residence for processing, to a taxidermist, to a processor or to a CWD sample collection site provided

the head and all portions of the spinal column are disposed of in an approved landfill or incinerator.

**Mandatory CWD Sample Submission**

- The Department may mandate hunters submit CWD samples from harvested deer, elk and moose from designated hunt areas within Wyoming to evaluate testing, monitoring and management actions.

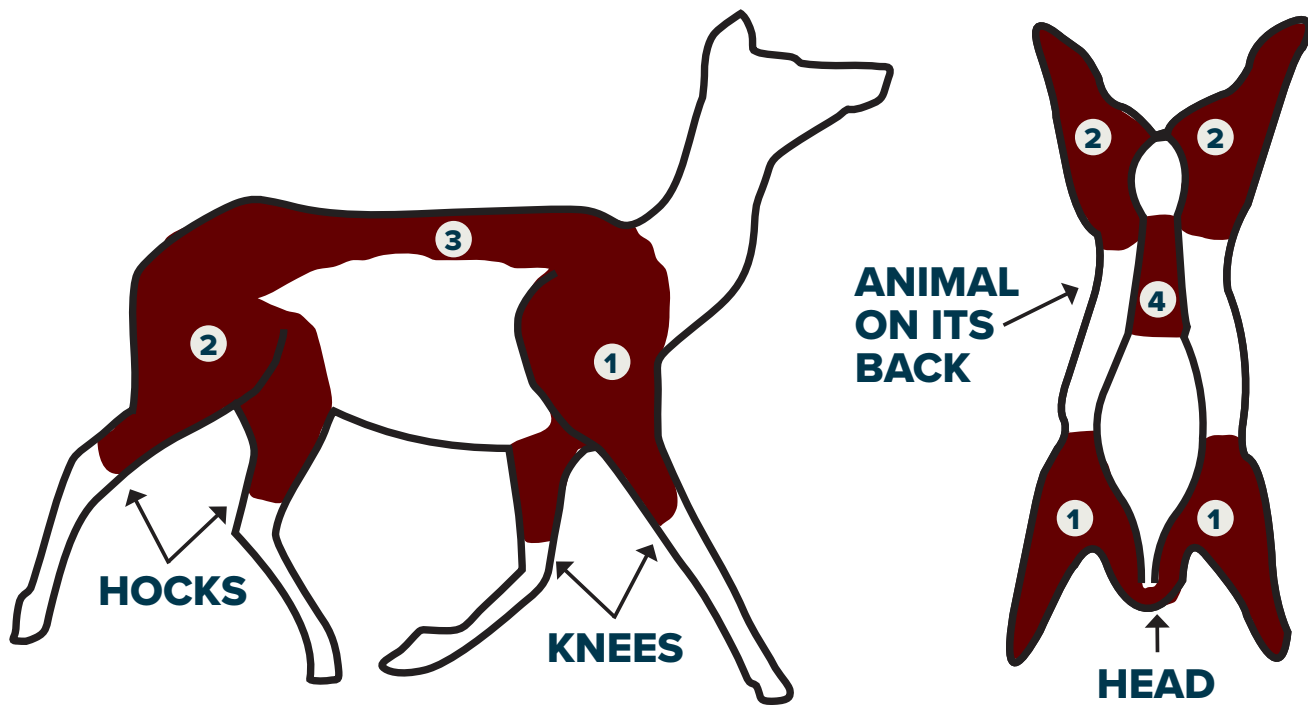


**LEARN MORE ABOUT CWD**  
Find results and resources about chronic wasting disease (CWD) by scanning the QR code above.

# EDIBLE PORTIONS OF BIG GAME

**“Edible portion of big game animal”**

means the meat from the front quarters as far down as the knees, meat from the hindquarters as far down as the hocks, and the meat along the backbone between the neck and hindquarters including the loins and tenderloins, excluding meat on the ribs and neck.



1. **Front quarter** – meat from the front quarters as far down as the knees

2. **Hind quarter** – meat from the hindquarters as far down as the hocks

3. **Backstrap** – meat along the backbone between the neck and hindquarters

4. **Tenderloins** – tenderloins are located inside body cavity

- If the Department mandates hunters submit CWD samples, public notice shall be given through the Department website, publications and news releases.
  - a. Mandatory submission of CWD samples from harvested deer, elk and moose may be established annually by the Department when necessary to meet its CWD testing and monitoring requirements or to implement and evaluate management actions related to CWD. Mandatory CWD sample submission of deer, elk and moose shall end when the Department achieves sampling goals for designated hunt areas, as stipulated by Department personnel prior to enacting any mandatory CWD sample submission. The Department shall determine the type, time frame and method of CWD sampling required for submission.
  - b. When the Department mandates hunters submit CWD samples, public notice shall be given through posting of mandatory submission requirements in Department offices and designated license selling agents, electronic or traditional mailings to known license holders (and other sportspersons) and through the Department website, publications and news releases.
  - c. It shall be a violation of Commission regulation for a hunter to fail to submit mandated CWD samples in accordance with this section.

### Closed Areas

All areas within the state of Wyoming not opened by specific order of the Commission shall be closed to the taking of game animals, furbearing animals and game birds.

### Clothing Requirements. Hunters Required to Wear Fluorescent Orange or Fluorescent Pink Clothing

All persons hunting big or trophy game during an open regular season, shall wear in a visible manner one (1) or more exterior garments of a fluorescent orange or fluorescent pink color that shall include at least one of the following: a hat, shirt, jacket, coat, vest or sweater. Fluorescent orange camouflage or fluorescent pink camouflage are legal. Hunters participating in limited quota muzzle-loading seasons are also required to meet the fluorescent orange or fluorescent pink requirements. Archers and crossbow hunters hunting during a special archery season or limited quota archery only Type 9 season are exempt from this requirement.

### Collars and Other Tracking Devices

The Wyoming Game and Fish Department asks that the presence of a collar doesn't sway the sportsperson's decision to harvest or not harvest the collared animal.

A few reminders about collars and tracking devices:

- Do not throw them away
- Do not intentionally destroy them
- Please return them to the Department

### Disabled Hunter Information

Contact the Cheyenne Headquarters or any Department Regional Office for specific information.

### Duplicate and Replacement License Issued Upon Loss or Destruction of Original; Purchase and Fees

When any license issued has been lost or destroyed, the licensee may secure a duplicate or replacement of the original license from the Cheyenne Headquarters, any Department Regional Office or designated license selling agents. A duplicate license shall be issued if the original license **contained a carcass coupon**. A replacement license shall be issued if the original license **did not contain a carcass coupon**. The Department shall charge a fee of seven dollars (\$7) for each duplicate or replacement license.

### Emergency Closures

The Commission may institute an emergency closure by regulation to shorten the season in any area at any time if a harvest quota is reached

or if an emergency arises warranting the closure. Should a closure become necessary after the season opens, no refunds will be given for unused licenses.

### Firearm Calibers for Hunting Big Game, Black Bear, Mountain Lion or Gray Wolf

When hunting bighorn sheep, elk, moose, mountain goat or black bear by the use of a firearm, a hunter shall use any center-fire firearm of at least .24 caliber and firing a cartridge of at least two (2) inches in overall length and using an expanding point bullet. When hunting antelope, deer, mountain lion, or gray wolf where designated as a trophy game animal, a hunter shall use any center-fire firearm of at least .22 caliber (excluding .22 Hornet) and having a bullet weight of at least sixty (60) grains and firing a cartridge of at least two (2) inches in overall length and using an expanding point bullet.

Big or trophy game animals may be taken with any other cartridge of at least .35 caliber and at least one and one-half (1.5) inches in overall length and using an expanding point bullet or any shotgun firing "00" or larger buckshot or a slug. Any muzzle-loading rifle or muzzle-loading handgun of at least .40 caliber and firing an expanding point bullet or lead ball and using a charge of at least fifty (50) grains of black powder or its equivalent may also be used to hunt big or trophy game animals.

Wyoming has no restrictive laws concerning firearms that may be legally possessed under the law of one's home state. Safety dictates that all firearms in a vehicle should be unloaded with the action open.

### Guides Required; Exceptions. Issuance of Resident Guide License

No nonresident shall hunt big or trophy game animals on any designated wilderness area, as defined by federal or state law, in Wyoming unless accompanied by a licensed professional guide or a resident guide. There shall be at least one (1) licensed professional guide or resident guide accompanying each two (2) nonresident hunters. A resident guide shall not guide more than two (2) hunters in any calendar year on any wilderness area. Any resident possessing a valid big or trophy game animal license shall apply for and receive a free resident guide license prior to guiding any nonresident in designated wilderness areas. A resident guide license may be obtained at no charge from the Cheyenne Headquarters, and Department Regional Offices.

### Harvest Survey

Each year the Department and its contractors send harvest survey questionnaires to a sample of sportspersons, primarily through email, text and postal mail. Since a person can hunt multiple species in Wyoming, some sportspersons may be asked to complete more than one harvest survey questionnaire. Your harvest survey response provides critical data the Department uses to evaluate the past hunting season and set future hunting seasons. Even if you did not hunt or harvest, we need to hear from you to accurately track hunter effort. We ask that you complete any harvest survey questionnaires sent to you by the Department or its contractors. Your time and assistance are much appreciated.

### Hunter Safety/Temporary Exception

Except as otherwise provided, no person born on or after January 1, 1966, may take wildlife by the use of firearms on land other than that of their own family, unless that person can demonstrate they have obtained a certificate of competency and safety in the use and handling of firearms. Attendance and successful completion of a hunter safety course offered by an association or governmental agency approved by the Commission satisfies the requirements of this section.

- A person who has not received a certificate of competency and safety in the use and handling of firearms may apply to the Department for a special authorization to take wildlife with the use of a firearm while being accompanied by a person acting as a mentor. A special authorization shall be valid for one (1) year from the date of issue and shall be in the possession of the recipient at all times while in the field. The application process may be completed on the Department website. Any person acting as a mentor shall be at least eighteen (18) years of age, shall possess a valid hunting license, and shall demonstrate they

- have successfully completed a hunter safety course. A mentor shall not provide supervision for more than one (1) person at a time in the field, other than immediate family members, and shall accompany the mentee at all times to provide constant supervision.
- A person under fourteen (14) years of age who has not yet received a hunter safety certificate may take small game and game birds while being accompanied by a mentor who possesses a valid Wyoming small game or game bird license and conservation stamp.
  - Any active member, honorably discharged past member or veteran of the armed forces of the United States and any active or retired Wyoming peace officer qualified pursuant to Wyoming Statutes § 9-1-701 through § 9-1-707 may obtain an exemption from the hunter safety requirement. Hunter safety exemption applications are available at the Cheyenne Headquarters and Department Regional Offices. ***This hunter safety exemption is not valid for hunting elk within Grand Teton National Park (Hunt Areas 75 and 79), or for persons acting as mentors in the Hunter Mentor Program.***

### **Issuance of Deer and Antelope Limited Quota Licenses, Reduced Price Doe/Fawn Licenses, Elk Limited Quota Licenses and Reduced Price Cow/Calf Licenses**

- For deer**, no person shall apply for and receive more than one (1) full price deer license (General, Type 0, 1, 2, 3, 4, 5 or 9) through the initial drawing. After the initial drawing is completed, any person may apply for and receive up to two (2) full priced deer licenses provided that at least one (1) license is a Limited Quota Type 3 any white-tailed deer license. However, no person shall apply for and receive more than a total of two (2) full price deer licenses valid for the taking of antlered or any deer, of which not more than one (1) shall be valid for antlered or any mule deer.
  - For doe/fawn deer**, any person may apply for and receive a maximum of two (2) limited quota reduced price doe/fawn deer licenses (Type 6, 7 or 8) through the initial drawing. After the initial drawing is completed, any person may apply for and receive up to four (4) limited quota reduced price doe/fawn deer licenses. However, no person shall apply for and receive more than a total of four (4) limited quota reduced price doe/fawn deer licenses. In Hunt Areas 24, 65, 157 or 171 after the leftover drawing is completed, any person may purchase an unlimited number of limited quota reduced price doe/fawn deer licenses.
- For antelope**, no person shall apply for and receive more than one (1) full price antelope license (Type 0, 1, 2, 3, 4, 5 or 9) through the initial drawing.
  - For doe/fawn antelope**, any person may apply for and receive a maximum of two (2) limited quota reduced price doe/fawn antelope licenses (Type 6, 7 or 8) through the initial drawing. After the initial drawing is completed, any person may apply for and receive up to four (4) limited quota reduced price doe/fawn antelope licenses. However, no person shall apply for and receive more than a total of four (4) limited quota reduced price doe/fawn antelope licenses.
  - For elk**, no person shall apply for and receive more than one (1) full price license (General, Type 0, 1, 2, 3, 4, 5 or 9) and one (1) reduced price cow/calf license (Type 6, 7 or 8) through the initial drawing.
    - After the initial drawing, a person may apply for and receive up to a total of three (3) elk licenses, of which no more than one (1) shall be a General, Type 0, 1, 2, 3 or 9 license.
    - However, no person shall apply for and receive more than a total of three (3) elk licenses which shall include not more than one (1) General, Type 0, 1, 2, 3 or 9 license in a single hunting season, except as authorized in Commission regulations.
    - After the leftover drawing, any person may apply for and receive an unlimited number of Type 8 reduced price cow/calf elk licenses.
- It is a violation to apply for and receive more than the specified number of licenses allowed by Commission regulations.**

### **Landowner Coupons: Antelope, Deer and Elk**

Antelope, deer and elk licenses shall have two (2) coupons attached: one (1) designated "antelope, deer or elk carcass coupon" and one (1) designated "landowner coupon". When an antelope, deer or elk is harvested on a landowner's private land, the landowner coupon shall be promptly detached, dated, signed and delivered to the landowner. Landowner coupons are not transferable.

### **License Fraud Prohibited; Invalidation by Improper Fees**

Department licenses, permits, stamps, tags or coupons shall not be altered by anyone other than authorized Department personnel. No license, permit, stamp, tag or coupon shall be transferred or used for the purpose of taking wildlife except by the individual to whom it was issued

## **A shared heritage – Great habitat doesn't happen by accident; it happens by partnership.**

From the highest timbered ridges to the lowest river valleys, Wyoming's wildlife thrives because of a shared commitment by hunters, anglers and landowners to steward the critical winter ranges and riparian corridors.

***Learn more about habitat conservation at [wgfd.info/habitat](http://wgfd.info/habitat)***



# Get to know bears in Wyoming

Wyoming is home to black bears and grizzly bears. It's important to know the difference between the two whether you are a hunter or an occasional hiker. Although grizzly bears are often more aggressive, black bears can still be

dangerous and being able to identify the species can help you stay safe in bear country. When identifying a bear, make sure to use all four reliable characteristics to determine the species. **Never use color or size to identify a bear.**



## Grizzly bear

Inline toes



- 1 Prominent shoulder hump.
- 2 Short, round ears.
- 3 Dished facial profile.
- 4 Long, straight claws 3-4 inches.



## Black bear

Toes not inline



- 1 Lack of shoulder hump.
- 2 Tall pointed ears.
- 3 Straight facial profile.
- 4 Short curved claws 1-2 inches.

and therein named and while in that individual's possession. No individual shall take or attempt to take any wildlife using another individual's license, permit, stamp, tag or coupon. Any license, permit, stamp, or tag shall not be valid unless the proper fees have been received by the Department. Any Wyoming Game and Fish law enforcement officer may seize as evidence any license, permit, stamp or tag that was obtained in violation of Commission regulations or Wyoming statutes.

## Open Hours for Taking Big Game and Trophy Game Animals

Big game and trophy game animals may only be taken from one-half (1/2) hour before sunrise to one-half (1/2) hour after sunset.

## Outfitter Information

**Hunter responsibility when booking a big or trophy game outfitter or professional guide.**

No person shall directly or indirectly compensate a person holding themselves out as engaging in the business of, or acting in the capacity of, an outfitter or a professional guide unless that person provides proof that they are a licensed outfitter or professional guide as required by statute. Before hiring an outfitter, the Department advises hunters to consult the Wyoming State Board of Outfitters and Professional Guides to verify the outfitter is licensed by the state of Wyoming. Landowners who outfit on their own deeded land, or deeded lands leased to them, are not required to be licensed as outfitters or guides. Contact: Wyoming State Board of Outfitters at 2617 E. Lincolnway Suite I, Cheyenne, Wyoming, 82002 or call toll free 1-800-264-0981. Any license holder utilizing the services of an outfitter shall have the name of the outfitter, the outfitter's license number and the type of outfitter license legibly printed on the back of licensee's big or trophy game license.

## Permission to Hunt, Fish, Trap or Collect Antlers or Horns

No person shall enter upon, travel through or return across the private property of any person to take wildlife, hunt, fish, trap or collect antlers

or horns without the permission of the landowner or person in charge of the property. "Travel through or return across" requires physically touching or driving on the surface of the private property. The license must bear the signature of the landowner, lessee or agent of the landowner on whose private property the person is accessing or other legitimate proof as evidence that permission to hunt has been granted.

## Precautions When Hunting In Areas Occupied By Grizzly Bears

Hunters and anglers are reminded grizzly bears occupy many areas in and around the Bridger-Teton, Shoshone and Caribou-Targhee National Forests in northwest Wyoming. The Department strongly recommends individuals working and recreating in these areas take precautions, including carrying bear pepper spray, to avoid conflicts with grizzly bears. Information about human safety and proper storage of food and other attractants in occupied grizzly habitat is available from the Cheyenne Headquarters, Department Regional Offices, U.S. Forest Service Offices and the Department website. Regulations concerning food/ carcass storage in occupied grizzly habitat can be obtained from the U.S. Forest Service. Report all conflicts with grizzly bears to the nearest Department Regional Office. Any taking of a grizzly bear shall be reported immediately to the Department (1-877-WGFD-TIP).

For information about staying safe in bear country, visit the Department Bear Wise page: <https://wqfd.wyo.gov/Bear-Wise-Print>

## Prohibited Acts

**It is illegal to**

- Shoot or attempt to kill any wildlife from any public road or highway. No person shall fire any firearm from, upon, along or across any public road or highway. No person shall knowingly fire any rifle from the enclosed lands of one person onto or across the enclosed lands of another without the permission of both persons.
- Use any dog to hunt, run or harass any big or trophy game animal, protected animal or furbearing animal except as otherwise provided

- by statute. The Commission shall regulate the use of dogs to take mountain lions and bobcats during hunting or trapping seasons.
- Use any aircraft with the intent to spot, locate and aid in the taking of any big game animal from August 1 through January 31 of the following calendar year. Additionally, no person shall use any aircraft to spot, locate and aid in the taking of any trophy game animal during any open season. Nothing in this Section shall apply to the operation of an aircraft in a usual manner where there is no attempt or intent to locate any game animal, such as aircraft used for the sole purpose of passenger transport.
  - Take and leave, abandon or allow the edible portion of any game bird, game fish or game animal (except trophy game animal) to intentionally or needlessly go to waste.
  - Transport illegally taken wildlife across state lines; such transportation is a violation of the Federal Lacey Act.
  - Place any bait for the purpose of taking a big game animal or knowingly take a big game animal by the use of bait, except as authorized by Commission regulation or state statute.
  - Allow the edible portions of a big game animal to spoil. Failure to properly dress and care for any big game animal you have killed, and, if the carcass is reasonably accessible, within forty-eight (48) hours to take or transport the carcass to your camp, and there properly care for the carcass is prima facie evidence of a violation.
  - Abandon meat from a big game animal or game bird at a meat processing plant. Unless there is an express agreement between the processing plant and the person providing otherwise, any meat from a big game animal or game bird left at a meat processing plant for more than forty-five (45) days is prima facie evidence of a violation if written notice of the expiration of time has been attempted by the processing plant in accordance with rules and regulations promulgated by the Commission.
  - Carry a firearm with a cartridge therein, or take any wildlife, while intoxicated or under the influence of any controlled substance.
  - Harass, pursue, hunt, shoot or kill any Wyoming wildlife that requires a license or permit to take, is protected under W.S. 23-1-101(a)(ix) and (x) or is classified as threatened or endangered by federal wildlife regulations, with, from or by use of any flying machine, automotive vehicle, trailer, motor-propelled wheeled vehicle or vehicle designed for travel over snow. The Commission may exempt handicapped hunters from any of these provisions.

### Retention of Evidence to Identify Sex, Species and Horn or Antler Development of Big Game Animal Harvested

Any person who takes any big game animal in a hunt area where the taking of either sex, species, or antler or horn development is controlled or prohibited by regulation shall comply with this section while said animal is in transportation from the site of the kill to the residence of the person taking the animal, or delivered to a processor for processing.

- In hunt areas where the taking of any big game animal is restricted to antler point or horn size by regulation, the antlers or horns shall

accompany the carcass, or edible portions thereof.

- In hunt areas where the taking of any big game animal is restricted to a specific sex of animal by regulation, either the visible external sex organs, head or antlers shall accompany the carcass, or edible portions thereof.
- In hunt areas where the taking of a species of deer is controlled or prohibited by regulation, either the head or the tail of the deer shall accompany the carcass or edible portion thereof as evidence of the species taken.

### Retrieval of Game Animals from the Field

- The Department may require substantive proof from any person who fails to retrieve from the site of kill all edible portions of a big game animal as to why the edible portions were not removed from the field.
- Wounding and Retrieving. No person shall wound or kill any game animal without making a reasonable effort to retrieve it and reduce it to possession. For the purpose of this subsection, making a reasonable effort shall include a person physically going to the nearest location where the game animal was when a person attempted to take the game animal, in order to search for any sign the game animal was wounded or killed, and take the game animal into possession.
- The failure of any person to properly dress and care for any big game animal killed by that person, and, if the carcass is reasonably accessible, within forty-eight (48) hours to take or transport the carcass to the camp of that person, and there properly care for the carcass, is prima facie evidence of a violation of subsection (a) of W.S. §23-3-303.

### Shipping and Export Requirements (Federal)

If you ship any wildlife parts or products out of the United States, federal regulations require that you complete a "Declaration of Importation or Exportation of Fish and Wildlife" (Form #3-177), available online at <http://www.fws.gov/le/declaration-form-3-177.html>

In addition, if you ship hides, skulls, meat or products of black bears, wolves, lynx, bobcats or river otters out of the United States, you must first obtain a Federal CITES permit. These forms are only available through U.S. Fish and Wildlife offices.

### Shipping Game Animals and Game Birds out of State

Except as otherwise exempt by state statute, no game animal or game bird, or any part thereof, shall be shipped or transported from the state except by the person who harvested the animal, and in possession of the proper license, stamp and carcass coupon as required, or unless the amount does not exceed twenty-five (25) pounds and is properly tagged with a Wyoming interstate game tag. Not more than twenty-five (25) pounds from any one (1) big or trophy game animal may be exported from the state unless the part to be exported from the state is of a nonedible trophy or hidelike nature and properly tagged with a Wyoming interstate game tag or the big or trophy game animal was legally harvested by a nonresident and is tagged with a Wyoming interstate game tag.



Supporting on-the-ground projects  
to strengthen Wyoming's wildlife

THEWYLDLIFEFUND.ORG • 307.316.3863 •  

# HOW TO FILL OUT CARCASS COUPON

## IMMEDIATELY AFTER HARVESTING AND BEFORE LEAVING THE SITE OF THE KILL COMPLETE ALL OF THE FOLLOWING STEPS:

### Carcass Coupons; Dating and Display

When any big game animal, trophy game animal or wild turkey is killed under a license, or sandhill crane is killed under a limited quota sandhill crane permit, **the licensee shall detach, sign and date the proper carcass coupon and attach the coupon to the carcass in a readily visible manner before leaving the site of the kill.**

**When dating a carcass coupon, the entire day and month of the kill shall be completely cut out and removed.**

The carcass coupon shall remain on the game animal, wild turkey or sandhill crane carcass at all times until the meat undergoes processing, or on the trophy game animal hide until it reaches the hunter's home or a taxidermist, except that during transportation of the carcass or hide, **the validated carcass coupon may be removed to prevent its loss.** If the carcass coupon is removed for transportation of the carcass or hide, it must be completely filled out and in the possession of the person accompanying the carcass or hide at all times. While quarters or pieces of an animal are being packed from the field, the carcass coupon shall remain with the person transporting the animal.

# 1

**Detach the carcass coupon from the license.**

# 2

**CUT OUT the entire MONTH of the kill.**

JAN	FEB	MAR	APR	MAY	JUN	JUL	AUG	SEP	OCT	NOV	
1	WYOMING NONRESIDENT										31
2	CARCASS COUPON LICENSE #										30
3	VALID IN HUNT AREA:										29
4	DETACH FROM LICENSE, DATE BY CUTTING OUT ENTIRE DAY AND MONTH OF KILL, SIGN AND ATTACH TO CARCASS IN A VISIBLE MANNER BEFORE LEAVING SITE OF KILL. DURING TRANSPORTATION OF THE CARCASS, THE COUPON MAY BE REMOVED TO PREVENT ITS LOSS. IF THE COUPON IS REMOVED FOR TRANSPORTATION, IT MUST BE IN THE POSSESSION OF THE PERSON ACCOMPANYING THE CARCASS.										28
5											27
6											26
7											25
8	DOB:										24
9	DO NOT SIGN OR DETACH BEFORE YOU KILL THE ANIMAL.										23
10	11	12	13	14	15	16	17	18	19	20	21

# 3

**CUT OUT the entire DAY of the kill.**

JAN	FEB	MAR	APR	MAY	JUN	JUL	AUG	SEP	OCT	NOV	
1	WYOMING NONRESIDENT										31
2	CARCASS COUPON LICENSE #										30
3	VALID IN HUNT AREA:										29
4	DETACH FROM LICENSE, DATE BY CUTTING OUT ENTIRE DAY AND MONTH OF KILL, SIGN AND ATTACH TO CARCASS IN A VISIBLE MANNER BEFORE LEAVING SITE OF KILL. DURING TRANSPORTATION OF THE CARCASS, THE COUPON MAY BE REMOVED TO PREVENT ITS LOSS. IF THE COUPON IS REMOVED FOR TRANSPORTATION, IT MUST BE IN THE POSSESSION OF THE PERSON ACCOMPANYING THE CARCASS.										28
5											27
6											26
7											25
8	DOB:										24
9	DO NOT SIGN OR DETACH BEFORE YOU KILL THE ANIMAL.										23
10	11	12	13	14	15	16	17	18	19	20	21

# 4

**SIGN the carcass coupon.**

JAN	FEB	MAR	APR	MAY	JUN	JUL	AUG	SEP	OCT	NOV	
1	WYOMING NONRESIDENT										31
2	CARCASS COUPON LICENSE #										30
3	VALID IN HUNT AREA:										29
4	DETACH FROM LICENSE, DATE BY CUTTING OUT ENTIRE DAY AND MONTH OF KILL, SIGN AND ATTACH TO CARCASS IN A VISIBLE MANNER BEFORE LEAVING SITE OF KILL. DURING TRANSPORTATION OF THE CARCASS, THE COUPON MAY BE REMOVED TO PREVENT ITS LOSS. IF THE COUPON IS REMOVED FOR TRANSPORTATION, IT MUST BE IN THE POSSESSION OF THE PERSON ACCOMPANYING THE CARCASS.										28
5											27
6											26
7											25
8	DOB:										24
9	DO NOT SIGN OR DETACH BEFORE YOU KILL THE ANIMAL.										23
10	11	12	13	14	15	16	17	18	19	20	21

Sign Here

## Shipping Game Animals and Game Birds within Wyoming

Except as otherwise exempt by state statute, no person shall ship, transport or receive for shipment or transportation within Wyoming any game animal, game bird, or any part thereof, unless tagged with a Wyoming interstate game tag, or unless the transportation of a big or trophy game animal is by a person in possession of a proper carcass coupon signed and dated by the person who harvested the animal, or the transportation of game birds or small game is by a properly licensed hunter in possession of not more than the daily bag or possession limit.

## Taking Predatory Animals and Predacious Birds

Predatory animals and predacious birds may be taken without a license.

## Use of Leashed Dogs for Tracking

A person may use one (1) leashed blood-trailing dog to track a wounded or killed big game animal or black bear within seventy-two (72) hours of shooting the animal. A person using a dog in this manner:

- Shall maintain physical control of the dog at all times by means of a maximum fifty (50) foot leash attached to the collar or harness of the dog;
- Shall wear fluorescent orange or fluorescent pink consistent with Wyoming Statute § 23-3-113(a);
- May kill the wounded animal using any weapon authorized under the hunting license; and,
- Shall, in accordance with Wyoming Statute § 23-3-104, attach the proper coupon to the carcass of any animal killed under the hunting license.

A person acting solely as a dog handler accompanying the licensed hunter that wounded the game animal is exempt from the licensing requirement of this act. Nothing in this section shall be construed to allow a dog handler to hunt without a license.

## Use of Specialized Hunting Technologies and Equipment

- No person shall use any device attached to a legal firearm, muzzleloader or archery equipment, capable of producing a thermal or infrared image, or other imaging outside the normal visible light spectrum, with the intent to spot, locate and aid in the taking of any big game animal, trophy game animal or wild bison.
- No person shall use any real-time video photography equipment, thermal or infrared imaging device, or other imaging device outside the normal visible light spectrum, with the intent to spot, locate and aid in the taking of any big game animal, trophy game animal or wild bison.



Bull elk

- A trail camera, or similar device, that can only store an image, picture or video inside the device, and which does not have the capability to utilize cellular or Wi-Fi technology to transmit images or video for remote viewing is permissible for use in the taking of any big game animal, trophy game animal or wild bison.
- No person shall sell or barter any geographic location information for any big game animal, trophy game animal or wild bison to aid in the taking of any big game animal, trophy game animal or wild bison.

## Vehicle Restrictions on Federal Land

Sportspersons are advised that many areas of National Forest and Bureau of Land Management lands are subject to travel and vehicle use limitations to protect resources. Maps and additional information regarding these limitations are available at U.S. Forest Service, Bureau of Land Management and other agency offices near these public lands.

## Wilderness Areas

Nonresident big game and trophy game hunters must be accompanied by a professional or resident guide when hunting in designated wilderness areas.

## Wildlife Violator Compact

Wyoming is a member of the Wildlife Violator Compact. The Compact enables a violator from any member state to accept a wildlife citation and proceed on their way without being required to post an appearance bond unless the violation requires **MUST APPEAR** and **NO BOND ACCEPTED**. The Compact provides for the suspension of wildlife license privileges in the home state of any person whose license privileges have been suspended by a participating state. If you have had your privileges suspended in any of the participating states, you may lose your privileges in Wyoming, in addition to all the participating Compact states. Additional information about the Compact can be obtained by contacting the Wildlife Law Enforcement Coordinator at (307) 233-6413.

## Wind River Reservation

Only non-Indian owned, fee title lands are open to the taking of wildlife with a State of Wyoming license. Land status is complicated and lawful access must be investigated thoroughly. Sportspersons are advised it is their responsibility to determine land status prior to entering these areas.

## Wyoming State Parks

Wyoming State Parks allow limited hunting opportunities at specific locations and may have additional restrictions and regulations for access and hunting. Sportspersons are encouraged to contact Wyoming State Parks at [wyparks.wyo.gov](http://wyparks.wyo.gov) or contact the individual State Park Office for additional information prior to hunting.



Doe antelope

HUNT. DONATE. NOURISH.

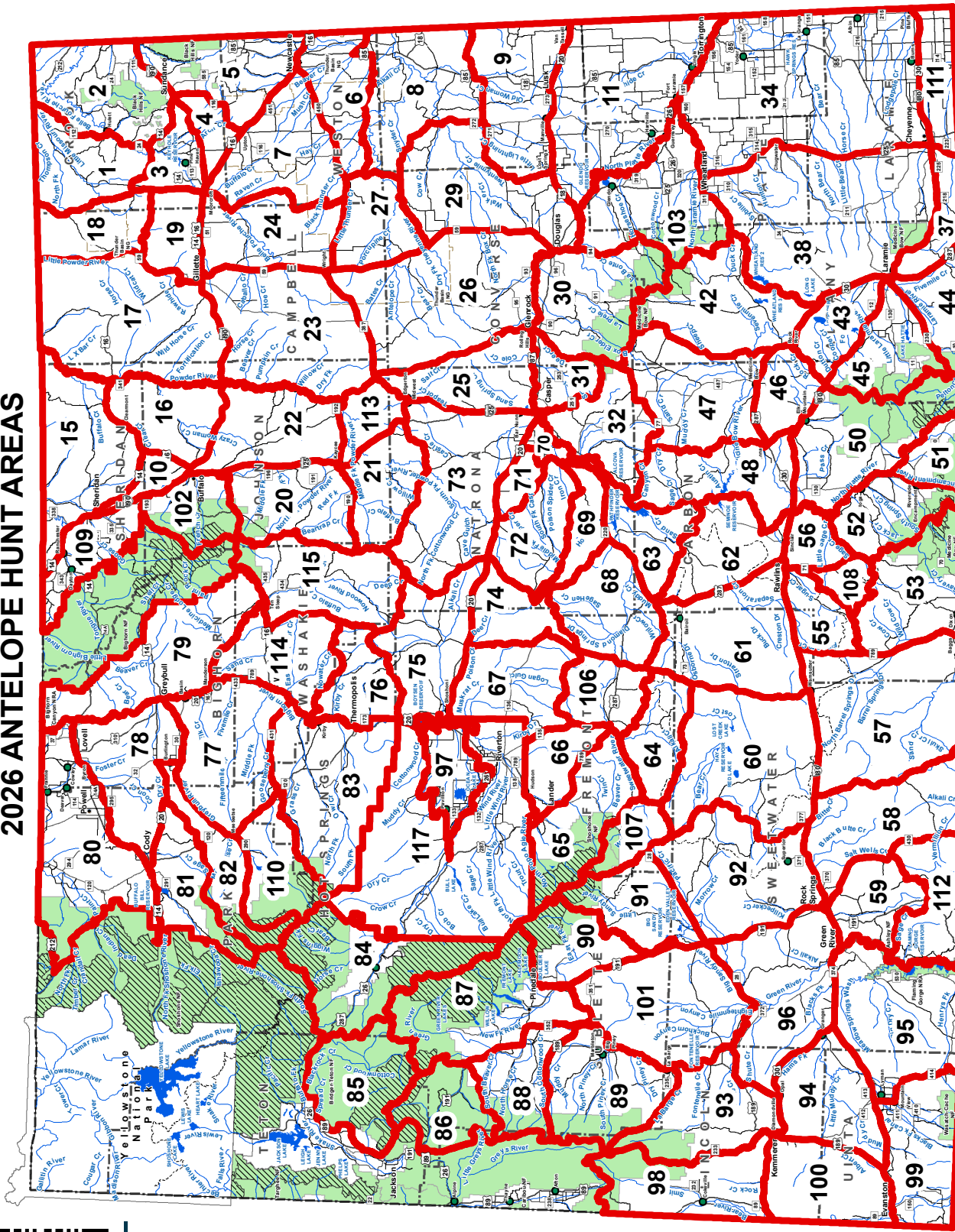
# LET'S SHARE THE BOUNTY OF WYOMING WITH THOSE WHO NEED IT MOST.



Hunting is more than a tradition in Wyoming — it's a sustainable solution. Scan the QR code to participate in the Wyoming Hunger Initiative's Food from the Field program.

# CHAPTER 5: ANTELOPE HUNTING SEASONS

## 2026 ANTELOPE HUNT AREAS



THIS MAP IS FOR GENERAL REFERENCE ONLY. Please use the written boundary descriptions in this regulation for detailed boundary information. Note: Wilderness area, nonresidents must have guides



Scan the QR code to access an interactive map and learn more about specific hunt areas.

**Section 2. Hunting Seasons** Hunt areas, season dates and limitations.

Hunt Area	Type	Special Archery Dates			Regular Season Dates			Quota	Limitations
		Opens	Closes	Opens	Closes	Opens	Closes		
23	6	Aug. 15	Sep. 30	Oct. 1	Oct. 31	300	Doe or fawn		
23	7	Aug. 15	Sep. 30	Oct. 1	Oct. 31	700	Doe or fawn valid on private land		
24	1	Aug. 15	Sep. 30	Oct. 1	Oct. 20	250	Any antelope		
24	2	Aug. 15	Sep. 30	Oct. 1	Oct. 20	425	Any antelope valid on private land		
24	6	Aug. 15	Sep. 30	Oct. 1	Oct. 20	25	Doe or fawn		
24	7	Aug. 15	Sep. 30	Oct. 1	Oct. 20	25	Doe or fawn valid on private land		
25	1	Aug. 15	Sep. 30	Oct. 1	Oct. 14	600	Any antelope		
26	1	Aug. 15	Sep. 23	Sep. 24	Oct. 14	1100	Any antelope		
26	7	Aug. 15	Sep. 23	Sep. 24	Oct. 31	50	Doe or fawn valid on or within (1) mile of irrigated land		
27	1	Aug. 15	Sep. 30	Oct. 1	Oct. 15	150	Any antelope		
29	1	Aug. 15	Sep. 30	Oct. 1	Oct. 15	75	Any antelope		
29	2	Aug. 15	Sep. 30	Oct. 1	Oct. 31	300	Any antelope valid on private land		
29	7	Aug. 15	Sep. 30	Oct. 1	Oct. 31	50	Doe or fawn valid on private land		
30	1	Aug. 15	Oct. 4	Oct. 5	Oct. 31	500	Any antelope		
30	6	Aug. 15	Oct. 4	Oct. 5	Oct. 31	50	Doe or fawn		
31	1	Aug. 15	Sep. 24	Sep. 25	Oct. 31	100	Any antelope		
32	1	Aug. 15	Sep. 24	Sep. 25	Oct. 31	550	Any antelope		
32	2	Aug. 15	Sep. 24	Oct. 5	Oct. 31	250	Any antelope		
32	6	Aug. 15	Sep. 24	Sep. 25	Oct. 31	600	Doe or fawn		
32	7	Aug. 15	Sep. 24	Sep. 25	Nov. 15	150	Doe or fawn valid on or within one-half (1/2) mile of irrigated land		
34	1	Aug. 15	Sep. 19	Sep. 20	Oct. 14	600	Any antelope		
34	6	Aug. 15	Sep. 19	Sep. 20	Nov. 30	25	Doe or fawn		
37	1	Aug. 15	Sep. 19	Sep. 20	Oct. 31	400	Any antelope		
37	6	Aug. 15	Sep. 19	Sep. 20	Oct. 31	100	Doe or fawn		
38	1	Aug. 15	Oct. 4	Oct. 5	Oct. 31	400	Any antelope		
38	2	Aug. 15	Oct. 4	Oct. 5	Nov. 30	300	Any antelope south of Wyoming Highway 34		
38	6	Aug. 15	Oct. 4	Nov. 1	Dec. 31	25	Doe or fawn		
42	1	Aug. 15	Sep. 24	Sep. 25	Oct. 31	300	Any antelope		
42	6	Aug. 15	Sep. 24	Sep. 25	Oct. 31	150	Doe or fawn		
43	1	Aug. 15	Sep. 14	Sep. 15	Oct. 31	300	Any antelope		
43	6	Aug. 15	Sep. 14	Sep. 15	Oct. 31	50	Doe or fawn		
44	1	Aug. 15	Sep. 14	Sep. 15	Oct. 31	150	Any antelope		
44	6	Aug. 15	Sep. 14	Sep. 15	Oct. 31	100	Doe or fawn		
45	1	Aug. 15	Sep. 14	Sep. 15	Oct. 31	600	Any antelope		
45	6	Aug. 15	Sep. 14	Sep. 15	Oct. 31	200	Doe or fawn		

Hunt Area	Type	Special Archery Dates			Regular Season Dates			Quota	Limitations
		Opens	Closes	Opens	Closes	Opens	Closes		
1	1	Aug. 15	Sep. 30	Oct. 1	Nov. 20	400	Any antelope		
1	6	Aug. 15	Sep. 30	Oct. 1	Nov. 20	25	Doe or fawn		
2	1	Aug. 15	Sep. 30	Oct. 1	Nov. 20	125	Any antelope		
3	1	Aug. 15	Sep. 30	Oct. 1	Nov. 20	225	Any antelope		
3	6	Aug. 15	Sep. 30	Oct. 1	Nov. 20	25	Doe or fawn		
4	1	Aug. 15	Sep. 30	Oct. 1	Nov. 20	100	Any antelope		
5	1	Aug. 15	Sep. 30	Oct. 1	Nov. 20	125	Any antelope		
6	1	Aug. 15	Sep. 30	Oct. 1	Oct. 15	175	Any antelope		
7	1	Aug. 15	Sep. 30	Oct. 1	Oct. 15	400	Any antelope		
8	1	Aug. 15	Sep. 30	Oct. 1	Oct. 15	225	Any antelope		
9	1	Aug. 15	Sep. 30	Oct. 1	Oct. 31	250	Any antelope		
9	7			Nov. 1	Nov. 30	50	Doe or fawn valid on private land		
10	1	Aug. 15	Sep. 30	Oct. 1	Oct. 14	150	Any antelope		
10	6	Aug. 15	Sep. 30	Oct. 1	Oct. 31	150	Doe or fawn		
11	1	Aug. 15	Sep. 30	Oct. 1	Oct. 31	500	Any antelope		
11	6	Aug. 15	Sep. 30	Oct. 1	Nov. 30	50	Doe or fawn		
11	7			Nov. 1	Nov. 30	50	Doe or fawn valid in Converse or Niobrara counties		
15	1	Aug. 15	Sep. 30	Oct. 1	Oct. 14	350	Any antelope		
15	6	Aug. 15	Sep. 30	Oct. 1	Oct. 31	150	Doe or fawn		
16	1	Aug. 15	Sep. 30	Oct. 1	Oct. 14	200	Any antelope		
16	6	Aug. 15	Sep. 30	Oct. 1	Oct. 31	50	Doe or fawn		
17	1	Aug. 15	Sep. 30	Oct. 1	Oct. 20	500	Any antelope		
18	1	Aug. 15	Sep. 30	Oct. 1	Oct. 20	250	Any antelope		
18	6	Aug. 15	Sep. 30	Oct. 1	Oct. 20	25	Doe or fawn		
18	7	Aug. 15	Sep. 30	Oct. 1	Oct. 20	25	Doe or fawn valid on private land		
19	1	Aug. 15	Sep. 30	Oct. 1	Oct. 20	250	Any antelope		
19	7	Aug. 15	Sep. 30	Oct. 1	Oct. 20	50	Doe or fawn valid on private land		
20	1	Aug. 15	Oct. 14	Oct. 15	Nov. 15	300	Any antelope		
20	6	Aug. 15	Oct. 14	Oct. 15	Nov. 15	100	Doe or fawn		
21	1	Aug. 15	Oct. 14	Oct. 15	Oct. 31	400	Any antelope		
21	6	Aug. 15	Oct. 14	Oct. 15	Oct. 31	50	Doe or fawn		
22	1	Aug. 15	Sep. 30	Oct. 1	Oct. 31	600	Any antelope		
22	6			Sep. 1	Sep. 30	150	Doe or fawn valid on private land north of Crazy Woman Creek		
22	6	Aug. 15	Sep. 30	Oct. 1	Oct. 31		Doe or fawn valid in the entire area		
23	1	Aug. 15	Sep. 30	Oct. 1	Oct. 31	550	Any antelope		
23	2	Aug. 15	Sep. 30	Oct. 1	Oct. 31	1500	Any antelope valid on private land		

ANTELOPE

ANTELOPE

Hunt Area	Type	Special Archery Dates			Regular Season Dates			Quota	Limitations
		Opens	Closes	Opens	Closes	Opens	Closes		
65	6	Aug. 15	Sep. 18	Sep. 19	Oct. 31	Oct. 31	25	Doe or fawn	
65	7	Aug. 15	Aug. 31	Sep. 1	Nov. 7	Nov. 7	50	Doe or fawn valid north of the Little Popo Agie River, also valid in Area 66 west of the Little Popo Agie River	
66	1	Aug. 15	Sep. 18	Sep. 19	Oct. 31	Oct. 31	100	Any antelope	
67	1	Aug. 15	Sep. 18	Sep. 19	Oct. 31	Oct. 31	200	Any antelope	
67	6	Aug. 15	Sep. 18	Sep. 19	Oct. 31	Oct. 31	25	Doe or fawn	
68	1	Aug. 15	Sep. 18	Sep. 19	Oct. 31	Oct. 31	250	Any antelope	
68	6	Aug. 15	Sep. 18	Sep. 19	Oct. 31	Oct. 31	25	Doe or fawn	
69	1	Aug. 15	Sep. 14	Sep. 15	Oct. 31	Oct. 31	100	Any antelope	
69	6	Aug. 15	Sep. 14	Sep. 15	Oct. 31	Oct. 31	25	Doe or fawn	
70	1	Aug. 15	Sep. 14	Sep. 15	Oct. 31	Oct. 31	100	Any antelope	
70	6	Aug. 15	Sep. 14	Sep. 15	Oct. 31	Oct. 31	50	Doe or fawn	
71	1	Aug. 15	Sep. 14	Sep. 15	Oct. 31	Oct. 31	75	Any antelope	
72	1	Aug. 15	Sep. 14	Sep. 15	Oct. 31	Oct. 31	800	Any antelope	
72	6	Aug. 15	Sep. 14	Sep. 15	Oct. 31	Oct. 31	300	Doe or fawn	
73	1	Aug. 15	Sep. 14	Sep. 15	Oct. 31	Oct. 31	500	Any antelope	
73	7			Aug. 15	Oct. 31	Oct. 31	25	Doe or fawn valid east of Bucknum Road (Natrona County Road 125) and south of Burlington Northern Santa Fe railroad right-of-way	
74	1	Aug. 15	Sep. 18	Sep. 19	Oct. 31	Oct. 31	150	Any antelope	
75	1	Aug. 15	Sep. 18	Sep. 19	Oct. 31	Oct. 31	275	Any antelope	
75	6	Aug. 15	Sep. 18	Sep. 19	Oct. 31	Oct. 31	25	Doe or fawn	
76	1	Aug. 15	Sep. 30	Oct. 1	Oct. 31	Oct. 31	100	Any antelope	
77	1	Aug. 15	Sep. 19	Sep. 20	Oct. 14	Oct. 14	125	Any antelope	
77	6	Aug. 15	Aug. 31	Sep. 1	Oct. 14	Oct. 14	25	Doe or fawn valid on or within one-half (1/2) mile of irrigated land	
77	7	Aug. 15	Aug. 31	Oct. 15	Nov. 30	Nov. 30	25	Doe or fawn valid on or within one-half (1/2) mile of irrigated land	
77	8			Aug. 15	Oct. 31	Oct. 31	25	Doe or fawn valid north of Wyoming Highway 30 or within one-half (1/2) mile south of Wyoming Highway 30	
78	1	Aug. 15	Sep. 19	Sep. 20	Oct. 31	Oct. 31	100	Any antelope	
78	7			Aug. 15	Nov. 30	Nov. 30	100	Doe or fawn valid on irrigated land	
78	8			Oct. 15	Nov. 30	Nov. 30	50	Doe or fawn valid on irrigated land in Big Horn County	
79	1			Oct. 1	Oct. 15	Oct. 15	25	Any antelope valid on or within one-half (1/2) mile of irrigated land	
79	7			Sep. 1	Nov. 30	Nov. 30	75	Doe or fawn valid on or within one-half (1/2) mile of irrigated land	
79	9			Aug. 15	Sep. 30	Sep. 30	50	Any antelope, archery only	
79	0			Oct. 1	Oct. 31	Oct. 31	25	Any antelope, muzzle-loading firearms only	

Hunt Area	Type	Special Archery Dates			Regular Season Dates			Quota	Limitations
		Opens	Closes	Opens	Closes	Opens	Closes		
46	1	Aug. 15	Sep. 24	Sep. 25	Oct. 31	Oct. 31	150	Any antelope	
46	2	Aug. 15	Sep. 24	Oct. 5	Oct. 31	Oct. 31	100	Any antelope	
46	6	Aug. 15	Sep. 24	Sep. 25	Oct. 31	Oct. 31	100	Doe or fawn	
47	1	Aug. 15	Sep. 24	Sep. 25	Oct. 31	Oct. 31	600	Any antelope	
47	2	Aug. 15	Sep. 24	Oct. 5	Oct. 31	Oct. 31	500	Any antelope	
47	6	Aug. 15	Sep. 24	Sep. 25	Oct. 31	Oct. 31	700	Doe or fawn	
48	1	Aug. 15	Sep. 24	Sep. 25	Oct. 31	Oct. 31	200	Any antelope	
48	2	Aug. 15	Sep. 24	Oct. 5	Oct. 31	Oct. 31	150	Any antelope	
48	6	Aug. 15	Sep. 24	Sep. 25	Oct. 31	Oct. 31	100	Doe or fawn	
50	1	Aug. 15	Aug. 31	Sep. 16	Oct. 31	Oct. 31	375	Any antelope	
50	6	Aug. 15	Aug. 31	Sep. 16	Oct. 31	Oct. 31	150	Doe or fawn	
50	0			Sep. 1	Sep. 15	Sep. 15	75	Any antelope, muzzle-loading firearms only	
51	1	Aug. 15	Sep. 15	Sep. 16	Nov. 14	Nov. 14	125	Any antelope	
51	6	Aug. 15	Sep. 15	Sep. 16	Nov. 14	Nov. 14	50	Doe or fawn	
52	1	Aug. 15	Sep. 15	Sep. 16	Oct. 31	Oct. 31	125	Any antelope	
52	2	Aug. 15	Sep. 15	Sep. 16	Nov. 14	Nov. 14	150	Any antelope valid south of North Spring Creek	
53	1	Aug. 15	Sep. 19	Sep. 20	Oct. 31	Oct. 31	25	Any antelope	
53, 57	7	Aug. 15	Aug. 31	Sep. 1	Nov. 30	Nov. 30	25	Doe or fawn valid south of Wyoming Highway 70 and west of Carbon County Road 601 in Area 53, and on private land within one (1) mile of Carbon County Road 603 in Area 57	
55	1	Aug. 15	Sep. 19	Sep. 20	Oct. 31	Oct. 31	50	Any antelope	
56	1	Aug. 15	Sep. 18	Sep. 19	Oct. 31	Oct. 31	25	Any antelope	
57	1	Aug. 15	Sep. 19	Sep. 20	Oct. 31	Oct. 31	100	Any antelope	
57	2	Aug. 15	Sep. 19	Sep. 20	Oct. 31	Oct. 31	25	Any antelope valid west of Sweetwater County Road 23S and B.L.M. Road 3310, and north and east of B.L.M. Roads 4411 and 4409	
58	1	Aug. 15	Sep. 19	Sep. 20	Oct. 31	Oct. 31	50	Any antelope	
59	1	Aug. 15	Sep. 19	Sep. 20	Oct. 31	Oct. 31	200	Any antelope	
60	1	Aug. 15	Sep. 18	Sep. 19	Oct. 31	Oct. 31	125	Any antelope	
61	1	Aug. 15	Sep. 18	Sep. 19	Oct. 31	Oct. 31	125	Any antelope	
62	1	Aug. 15	Sep. 18	Sep. 19	Oct. 31	Oct. 31	50	Any antelope	
62	2	Aug. 15	Sep. 18	Sep. 19	Oct. 31	Oct. 31	50	Any antelope valid east of the Continental Divide and north of Wise Dugout Draw	
63	1	Aug. 15	Sep. 18	Sep. 19	Oct. 31	Oct. 31	100	Any antelope	
63	2	Aug. 15	Sep. 18	Sep. 19	Oct. 31	Oct. 31	75	Any antelope valid east of Buzzard Road (Natrona County Road 410-Carbon County Road 497)	
64	1	Aug. 15	Sep. 18	Sep. 19	Oct. 31	Oct. 31	150	Any antelope	
65	1	Aug. 15	Sep. 18	Sep. 19	Oct. 31	Oct. 31	100	Any antelope	


Hunt Area	Type	Special Archery Dates			Regular Season Dates			Quota	Limitations
		Opens	Closes	Opens	Closes	Opens	Closes		
94	1	Aug. 15	Sep. 9	Sep. 10	Oct. 31	Sep. 10	Oct. 31	400	Any antelope
94	6	Aug. 15	Sep. 9	Sep. 10	Oct. 31	Sep. 10	Oct. 31	50	Doe or fawn
94	7			Aug. 15	Oct. 31	Aug. 15	Oct. 31	100	Doe or fawn valid on private irrigated land
95	1	Aug. 15	Sep. 9	Sep. 10	Oct. 31	Sep. 10	Oct. 31	300	Any antelope
95	7			Aug. 15	Oct. 31	Aug. 15	Oct. 31	75	Doe or fawn valid on or within one-quarter (1/4) mile of private irrigated land
96	1	Aug. 15	Sep. 9	Sep. 10	Oct. 31	Sep. 10	Oct. 31	125	Any antelope
97, 117	1	Aug. 15	Sep. 18	Sep. 19	Oct. 31	Sep. 19	Oct. 31	75	Any antelope
97, 117	2			Aug. 15	Oct. 31	Aug. 15	Oct. 31	25	Any antelope valid in Area 97 south of U.S. Highway 26 or Wyoming Highway 134 and east of Eight Mile Road, and in all of Area 117
97, 117	7			Aug. 15	Oct. 31	Aug. 15	Oct. 31	50	Doe or fawn valid in Area 97 south of U.S. Highway 26 or Wyoming Highway 134 and east of Eight Mile Road, and in all of Area 117
98	1	Aug. 15	Sep. 9	Sep. 10	Oct. 31	Sep. 10	Oct. 31	50	Any antelope
98	6	Aug. 15	Sep. 9	Sep. 10	Oct. 31	Sep. 10	Oct. 31	50	Doe or fawn
99	1	Aug. 15	Sep. 9	Sep. 10	Oct. 31	Sep. 10	Oct. 31	150	Any antelope
99	2			Aug. 15	Nov. 30	Aug. 15	Nov. 30	25	Any antelope valid north and west of Wyoming Highway 410 and west of Uinta County Road 271
100	1	Aug. 15	Sep. 9	Sep. 10	Oct. 31	Sep. 10	Oct. 31	100	Any antelope
100	6	Aug. 15	Sep. 9	Sep. 10	Oct. 31	Sep. 10	Oct. 31	50	Doe or fawn
101	1	Aug. 15	Sep. 9	Sep. 10	Oct. 31	Sep. 10	Oct. 31	50	Any antelope
102	1	Aug. 15	Oct. 14	Oct. 15	Nov. 15	Oct. 15	Nov. 15	300	Any antelope
102	6			Sep. 1	Sep. 30	Sep. 1	Sep. 30	175	Doe or fawn valid on private land
102	6	Aug. 15	Oct. 14	Oct. 15	Nov. 15	Oct. 15	Nov. 15		Doe or fawn valid in the entire area
103	1	Aug. 15	Oct. 4	Oct. 5	Oct. 31	Oct. 5	Oct. 31	250	Any antelope
103	6	Aug. 15	Oct. 4	Oct. 5	Nov. 30	Oct. 5	Nov. 30	25	Doe or fawn
106	1	Aug. 15	Sep. 18	Sep. 19	Oct. 31	Sep. 19	Oct. 31	125	Any antelope
106	6	Aug. 15	Sep. 18	Sep. 19	Oct. 31	Sep. 19	Oct. 31	25	Doe or fawn
107	1	Aug. 15	Sep. 9	Sep. 10	Oct. 31	Sep. 10	Oct. 31	100	Any antelope
107	0			Aug. 20	Sep. 9	Aug. 20	Sep. 9	25	Any antelope, handguns and muzzle-loading firearms only
108	1	Aug. 15	Sep. 18	Sep. 19	Oct. 31	Sep. 19	Oct. 31	75	Any antelope
108	7	Aug. 15	Sep. 18	Sep. 19	Nov. 30	Sep. 19	Nov. 30	25	Doe or fawn valid south of the Bridger Pass Road (B.L.M. Road 3307), east of the Continental Divide and north of the Miller Hill Road (Carbon County Road 505W)
109	1	Aug. 15	Sep. 30	Oct. 1	Nov. 30	Oct. 1	Nov. 30	200	Any antelope
109	6	Aug. 15	Sep. 30	Oct. 1	Nov. 30	Oct. 1	Nov. 30	150	Doe or fawn

Hunt Area	Type	Special Archery Dates			Regular Season Dates			Quota	Limitations
		Opens	Closes	Opens	Closes	Opens	Closes		
80	1	Aug. 15	Sep. 19	Sep. 20	Oct. 31	Sep. 20	Oct. 31	100	Any antelope
80	2	Aug. 15	Sep. 19	Sep. 20	Oct. 31	Sep. 20	Oct. 31	25	Any antelope valid on private land east of Wyoming Highway 120
80	7	Aug. 15	Sep. 19	Sep. 20	Nov. 15	Sep. 20	Nov. 15	75	Doe or fawn valid on private land
80	8	Aug. 15	Sep. 19	Sep. 20	Nov. 15	Sep. 20	Nov. 15	75	Doe or fawn valid on private land east of Wyoming Highway 120
81	1	Aug. 15	Sep. 19	Sep. 20	Nov. 15	Sep. 20	Nov. 15	175	Any antelope
81	6	Aug. 15	Sep. 19	Sep. 20	Nov. 15	Sep. 20	Nov. 15	150	Doe or fawn
82	1	Aug. 15	Sep. 19	Sep. 20	Oct. 14	Sep. 20	Oct. 14	175	Any antelope
82	2	Aug. 15	Sep. 19	Oct. 15	Nov. 15	Sep. 20	Nov. 15	100	Any antelope valid east of Wyoming Highway 120
82	6	Aug. 15	Sep. 19	Sep. 20	Oct. 14	Sep. 20	Oct. 14	200	Doe or fawn
82	8	Aug. 15	Sep. 19	Oct. 15	Nov. 30	Sep. 20	Nov. 30	25	Doe or fawn valid in Big Horn County
83	1	Aug. 15	Sep. 19	Sep. 20	Nov. 7	Sep. 20	Nov. 7	200	Any antelope
83	6	Aug. 15	Aug. 31	Sep. 1	Nov. 30	Sep. 1	Nov. 30	150	Doe or fawn valid on or within one-half (1/2) mile of irrigated land
83	7	Aug. 15	Aug. 31	Sep. 1	Oct. 14	Sep. 1	Oct. 14	50	Doe or fawn valid on or within one-half (1/2) mile of irrigated land within Gooseberry Creek drainage
83	8	Aug. 15	Aug. 31	Oct. 15	Dec. 15	Oct. 15	Dec. 15	50	Doe or fawn valid on or within one-half (1/2) mile of irrigated land within Gooseberry Creek drainage
84	1	Aug. 15	Sep. 18	Sep. 19	Oct. 31	Sep. 19	Oct. 31	150	Any antelope
84	2	Aug. 15	Sep. 18	Oct. 1	Oct. 31	Oct. 1	Oct. 31	50	Any antelope
84	6	Aug. 15	Sep. 18	Sep. 19	Oct. 31	Sep. 19	Oct. 31	25	Doe or fawn
85									Closed
86	1	Aug. 15	Sep. 9	Sep. 10	Oct. 31	Sep. 10	Oct. 31	10	Any antelope
87	1	Aug. 15	Sep. 9	Sep. 10	Oct. 31	Sep. 10	Oct. 31	45	Any antelope
87	2	Aug. 15	Sep. 9	Sep. 25	Oct. 31	Sep. 25	Oct. 31	15	Any antelope
88	1	Aug. 15	Sep. 9	Sep. 10	Oct. 31	Sep. 10	Oct. 31	35	Any antelope
89	1	Aug. 15	Sep. 9	Sep. 10	Oct. 31	Sep. 10	Oct. 31	40	Any antelope
89	2	Aug. 15	Sep. 9	Oct. 10	Oct. 31	Oct. 10	Oct. 31	25	Any antelope
90	1	Aug. 15	Sep. 9	Sep. 10	Oct. 31	Sep. 10	Oct. 31	60	Any antelope
90	7			Aug. 15	Oct. 31	Aug. 15	Oct. 31	50	Doe or fawn valid on private land
91	1	Aug. 15	Sep. 9	Sep. 10	Oct. 31	Sep. 10	Oct. 31	200	Any antelope
91	2	Aug. 15	Sep. 9	Sep. 10	Oct. 31	Sep. 10	Oct. 31	25	Any antelope valid on or within one-half (1/2) mile of irrigated land within Sweetwater County
91	7			Aug. 15	Oct. 31	Aug. 15	Oct. 31	50	Doe or fawn valid on or within one-half (1/2) mile of irrigated land within Sweetwater County
92	1	Aug. 15	Sep. 9	Sep. 10	Oct. 31	Sep. 10	Oct. 31	225	Any antelope
93	1	Aug. 15	Sep. 9	Sep. 10	Oct. 31	Sep. 10	Oct. 31	300	Any antelope
93	7			Aug. 15	Oct. 31	Aug. 15	Oct. 31	150	Doe or fawn valid on private irrigated land

# ANTELOPE CHARACTERISTICS

- Horns** - Should be prominent with a prong or point between the base and tip and extend beyond the ears for adult males. Yearling bucks have shorter horns, typically at ear-length. Does often grow horns, which occasionally grow to the length of the ears.
- Cheek patch** – Both yearling bucks and adult bucks have a black cheek patch below the ear at the angle of the jaw. Even among fawns, which usually lack visible horns, the black cheek patches distinguish males from females. **Females lack the black cheek patch.**

The ability to distinguish between buck, doe and yearling buck antelope is critical to hunters holding licenses valid for only does and fawns.



Hunt Area	Type	Special Archery Dates			Regular Season Dates			Quota	Limitations
		Opens	Closes	Opens	Closes	Opens	Closes		
110	1	Aug. 15	Sep. 19	Sep. 20	Oct. 14	Sep. 20	Oct. 14	150	Any antelope
110	6	Aug. 15	Sep. 19	Sep. 20	Oct. 14	Sep. 20	Oct. 14	75	Doe or fawn
111	1	Aug. 15	Sep. 19	Sep. 20	Oct. 14	Sep. 20	Oct. 14	150	Any antelope
111	6	Aug. 15	Sep. 19	Sep. 20	Dec. 31	Sep. 20	Dec. 31	50	Doe or fawn
112	1	Aug. 15	Sep. 19	Sep. 20	Oct. 31	Sep. 20	Oct. 31	50	Any antelope
113	1	Aug. 15	Sep. 30	Oct. 1	Oct. 31	Oct. 1	Oct. 31	75	Any antelope
113	2	Aug. 15	Sep. 30	Oct. 11	Oct. 31	Oct. 1	Oct. 31	75	Any antelope
113	6	Aug. 15	Sep. 30	Oct. 1	Oct. 31	Oct. 1	Oct. 31	25	Doe or fawn
114	1	Aug. 15	Sep. 30	Oct. 1	Oct. 31	Oct. 1	Oct. 31	50	Any antelope
114	7	Aug. 15	Aug. 31	Sep. 1	Nov. 30	Sep. 1	Nov. 30	25	Doe or fawn valid on or within one-half (1/2) mile of irrigated land
115	1	Aug. 15	Sep. 30	Oct. 1	Oct. 31	Oct. 1	Oct. 31	150	Any antelope
115	7	Aug. 15	Aug. 31	Sep. 1	Nov. 30	Sep. 1	Nov. 30	50	Doe or fawn valid east of the Nowood River or south of the Nowater Stock Trail (B.L.M. Road 1404)

### Section 3. Special Archery Seasons

- There shall be special archery antelope hunting seasons on the dates specified in Section 2. Special archery hunting seasons are specific to individual hunt areas by license type. During the special archery hunting seasons, archers are restricted to the limitations associated with the special archery hunting seasons for a hunt area and license type.
- Archers shall possess a limited quota antelope license and an archery license in order to hunt antelope with archery equipment during any special archery season.
  - Type 9 limited quota antelope licenses are valid for “archery only” and do not require a separate archery license.
  - Type 0 limited quota antelope licenses are valid for specialized hunting equipment, such as muzzle-loading firearms or handguns, and are not valid for use with archery equipment during any special archery antelope seasons.

### Section 4. Hunting Season Extension Permits

- Any person qualified for and in possession of a Hunting Season Extension Permit issued by the Department in accordance with Commission regulations may hunt antelope starting five (5) days prior to the earliest opening regular season date in the hunt area(s) for which their license and type is valid, and is restricted to the limitations of their license type for the earliest opening regular season date as specified in Section 2 of this Chapter.
- Hunters participating in a hunting season extension shall be in possession of a Hunting Season Extension Permit which shall be immediately produced for inspection upon request of an officer authorized to enforce this regulation.

## Section 5. Hunt Area Descriptions

### Area and Number.

**Area 1. Crook.** Beginning where Wyoming Highway 112 crosses the Wyoming-Montana state line; southwesterly along said highway to Wyoming Highway 24 in the town of Hulett; southerly along said highway to U.S. Highway 14; westerly along said highway to the Cabin Creek Road (Crook County Road 116); northwesterly along said road to the Oshoto Road (Crook County Road 263); westerly along said road to the "D" Road (Crook County Road 68); northerly along said road to the Rocky Point Road in Campbell County (Campbell County Road 85); northerly along said road to the Wyoming-Montana state line; easterly along said line to Wyoming Highway 112.

**Area 2. Bearlodge.** Beginning where Wyoming Highway 112 crosses the Wyoming-Montana state line; easterly along said line to the Wyoming-South Dakota state line; southerly along said line to Interstate Highway 90; westerly along said Interstate Highway to the town of Sundance and U.S. Highway 14; northwesterly along said highway to Wyoming Highway 24; northerly along said highway to Wyoming Highway 112 in the town of Hulett; northeasterly along said highway to the Wyoming-Montana state line.

**Area 3. Keyhole.** Beginning where Interstate Highway 90 intersects U.S. Highway 14 in the town of Sundance; southerly and westerly along Interstate Highway 90 to its intersection with the "D" Road (Crook County Road 68); northerly along said road to the Oshoto Road (Crook County Road 263); easterly along said road to the Cabin Creek Road (Crook County Road 116); southerly and easterly along said road to U.S. Highway 14; easterly and southerly along said highway to Interstate Highway 90 in the town of Sundance.

**Area 4. Arch Creek.** Beginning in the town of Upton at the junction of U.S. Highway 16 and Wyoming Highway 116; westerly and northerly along U.S. Highway 16 to Interstate Highway 90 at the town of Moorcroft; easterly along said Interstate Highway to the town of Sundance and Wyoming Highway 116; southerly and westerly along said highway to its junction with U.S. Highway 16 in the town of Upton.

**Area 5. Inyan Kara.** Beginning where Interstate Highway 90 crosses the Wyoming-South Dakota state line; southerly along said line to U.S. Highway 16; northerly and westerly along said highway to Wyoming Highway 116 in the town of Upton; northerly and easterly along said highway to the town of Sundance and Interstate Highway 90; easterly along said Interstate Highway to the Wyoming-South Dakota state line.

**Area 6. South Newcastle.** Beginning where U.S. Highway 16 intersects the Wyoming-South Dakota state line; southerly along said line to the Dewey Road (Weston County Road 2); northwesterly along said road to U.S. Highway 85; southerly along said highway to Cheyenne River Road (Weston County Road 54); westerly along said road to the Lynch Road (Weston County Road 7A); northerly along said road to Wyoming Highway 450; northeasterly along said highway to U.S. Highway 16; southeasterly along said highway to the Wyoming-South Dakota state line.

**Area 7. South Upton.** Beginning where Wyoming Highway 450 intersects U.S. Highway 16; southwesterly along Wyoming Highway 450 to the Keeline Road (U.S.F.S. Road 930); northwesterly along said road to Black Thunder Creek; easterly down said creek to Bacon Creek; northerly up said creek to Newel Prong; northerly up said prong to the divide between the Cheyenne River and Belle Fourche River; north-easterly along said divide to the divide between Four Horse Creek and Raven Creek; northwesterly along said divide to the Belle Fourche River; northeasterly down said river to Interstate Highway 90; easterly along said highway to U.S. Highway 16; southeasterly along said highway to Wyoming Highway 450.

**Area 8. Niobrara.** Beginning where the Boner Road (Niobrara County Road 18) crosses the Wyoming-South Dakota state line; westerly along said road to U.S. Highway 85; southerly along said highway to Wyoming Highway 270; westerly along said highway to Wyoming Highway 272; northerly along said highway to the North Lance Creek Road (Niobrara County Road 14); northerly and westerly along said road to the Niobrara-Converse county line and the Dull Center Road (Converse County Road 38); westerly along said road to the Lynch Road (Converse County Road 39, Weston County Road 7A); northerly along said road to the Cheyenne River Road (Weston County Road 54); easterly along said road to U.S. Highway 85; northerly along said highway

to the Dewey Road (Weston County Road 2); easterly along said road to the Wyoming-South Dakota state line; southerly along said line to the Boner Road (Niobrara County Road 18).

**Area 9. Lance Creek.** Beginning where U.S. Highway 20 crosses the Wyoming-Nebraska state line; westerly along said highway to the Twenty Mile Creek Road (Converse County Road 46) at Lost Springs; northerly along said road to the Manning Road (Converse County Road 53); easterly along said road to the Converse-Niobrara county line and the Twenty Mile Road (Niobrara County Road 23); easterly along said road to Wyoming Highway 271; easterly along said highway to the town of Lance Creek and Wyoming Highway 270; northerly and easterly along said highway to U.S. Highway 85; northerly along said highway to the Boner Road (Niobrara County Road 18); easterly along said road to the Wyoming-South Dakota state line; southerly along said line to the Wyoming-Nebraska state line; southerly along said line to U.S. Highway 20.

**Area 10. Lake De Smet.** Beginning at the junction of U.S. Highways 14 and 16 at Ucross; southerly along U.S. Highway 16 to Interstate Highway 90; northwesterly along said highway to U.S. Highway 14; southeasterly along said highway to U.S. Highway 16 at Ucross.

**Area 11. Rawhide Butte.** Beginning where U.S. Highway 20 intersects the Wyoming-Nebraska state line; southerly along said line to the North Platte River; northwesterly up said river to Glendo Dam; northerly along the eastern shore of Glendo Reservoir to the North Platte River; northwesterly up said river to Interstate Highway 25; northerly along said highway to U.S. Highway 20 at the Orin Junction; easterly along said highway to the Wyoming-Nebraska state line.

**Area 15. Clearmont.** Beginning where the Powder River crosses the Wyoming-Montana state line; southerly up said river to U.S. Highway 14; westerly along said highway to Interstate Highway 90; northwesterly along said highway to the Wyoming-Montana state line; easterly along said line to the Powder River.

**Area 16. Ucross.** Beginning where U.S. Highway 14 crosses the Powder River; southerly up said river to Interstate Highway 90; northwesterly along said highway to U.S. Highway 16; northeasterly along said highway to U.S. Highway 14; easterly along said highway to the Powder River.

**Area 17. Gillette.** Beginning where Wyoming Highway 59 crosses the Wyoming-Montana state line; southerly along said highway to U.S. Highway 14-16; southerly along said highway to Interstate Highway 90 west of the town of Gillette; westerly along said highway to the Powder River; northerly down said river to the Wyoming-Montana state line; easterly along said line to Wyoming Highway 59.

**Area 18. Rockypoint.** Beginning where the Rocky Point Road crosses the Wyoming-Montana state line; southerly along said road to the "D" Road; southerly along said road to Cabin Creek; westerly up said creek to the Cabin-Mitchell Creek hydrographic divide; westerly along said divide to Mitchell Creek; westerly down said creek to the Spring Creek Road north of Adon; southerly and westerly along said road to the Cow Creek Road; westerly along said road to Wyoming Highway 59; northerly along said highway to the Wyoming-Montana state line; easterly along said line to the Rocky Point Road.

**Area 19. Rozet.** Beginning where the "D" Road crosses Cabin Creek; southerly along said road to Interstate Highway 90; westerly along said highway to U.S. Highway 14-16 west of the city of Gillette; northerly along said highway to Wyoming Highway 59; northerly along said highway to the Cow Creek Road; easterly along said road to the Spring Creek Road north of Adon; northeasterly along said road to Mitchell Creek; easterly up said creek to the Mitchell Creek-Cabin Creek hydrographic divide; easterly along said divide to Cabin Creek; easterly down said creek to the "D" Road.

**Area 20. Upper Powder River.** Beginning at the junction of the Trabling Road (Johnson County Road 13) and Interstate Highway 25; southerly along said highway to Wyoming Highway 191; westerly along said highway to Wyoming Highway 190; southerly along said highway to the town of Barnum and the Barnum Mountain Road; westerly along said road to the Hazelton Road (Washakie County Road 81-Johnson County Road 3); northerly along said road to the Gold Mine Road (U.S.F.S. Road 452); northerly along said road to the Canyon Creek Road (U.S.F.S. Road 25); northerly along said road to U.S. Highway 16; easterly along said highway to the Crazy Woman Canyon Road (Johnson County Road 14); easterly along said road to Wyoming Highway 196; northerly along said highway to the Trabling Road (Johnson County Road 13); easterly

along said road to Interstate Highway 25.

**Area 21. Middle Fork.** Beginning at the town of Kaycee and Interstate Highway 25; southeasterly along said highway to the Midwest interchange and the Smoky Gap Road (Natrona County Road 115); westerly along said road to the Dead Horse Road (Natrona County Road 114); southwesterly along said road to the Wild Horse Trail (Natrona County Road 113); westerly along said road to the 33 Mile Road (Natrona County Road 110); northwesterly along said road to the Hazelton Road (Washakie County Road 81); northerly along said road to the Barnum Mountain Road; easterly along said road to the town of Barnum and Wyoming Highway 190; northeasterly along said highway to Wyoming Highway 191; easterly along said highway to Interstate Highway 25.

**Area 22. Crazy Woman.** Beginning where Interstate Highway 90 crosses the Powder River; southerly up said river to Wyoming Highway 192; westerly along said highway to Interstate Highway 25; northerly along said highway to Interstate Highway 90; southeasterly along said highway to the Powder River.

**Area 23. Pumpkin Buttes.** Beginning at the junction of U.S. Highway 14-16 and Wyoming Highway 59 at the city of Gillette; southerly along Wyoming Highway 59 to Wyoming Highway 387 at Reno Junction; southwesterly along Wyoming Highway 387 to Wyoming Highway 192; northwesterly along said highway to the Powder River at Sussex; northerly down said river to Interstate Highway 90; easterly along said highway to U.S. Highway 14-16 at the city of Gillette; easterly along said highway to Wyoming Highway 59.

**Area 24. Thunder Basin.** Beginning where Interstate Highway 90 crosses the Belle Fourche River; southwesterly up said river to the divide between Four Horse Creek and Raven Creek; southeasterly along said divide to the divide between the Cheyenne River and Belle Fourche River Divide; southwesterly along said divide to Newel Prong; southerly down said prong to Bacon Creek; southerly down said creek to Black Thunder Creek; westerly up said creek to the Keeline Road (U.S.F.S. Road 930); southeasterly along said road to Wyoming Highway 450; westerly along said highway to Wyoming Highway 59; northerly along said highway to Interstate Highway 90; easterly along said highway to the Belle Fourche River.

**Area 25. Ormsby.** Beginning where Wyoming Highway 259 intersects Wyoming Highway 387 at the town of Midwest; northeasterly along Wyoming Highway 387 to the top of Pine Ridge; southerly along the top of Pine Ridge to Blue Hill and the head of the West Fork of Sand Creek; southeasterly down said creek to Sand Creek; southeasterly along said creek to the 55 Ranch Road (Converse County Road 23); southerly along said road to Wyoming Highway 95; southwesterly along said highway to the North Platte River; westerly up said river to Interstate Highway 25 in the city of Casper; northerly along said highway to Wyoming Highway 259; easterly along said highway to Wyoming Highway 387 at the town of Midwest.

**Area 26. Bear Creek.** Beginning where Wyoming Highway 387 intersects Wyoming Highway 59 at Reno Junction; southerly along Wyoming Highway 59 to the North Platte River at the town of Douglas; westerly up said river to Wyoming Highway 95; northeasterly along said highway to the 55 Ranch Road (Converse County Road 23); northerly up said road to Sand Creek; northwesterly up said creek to the West Fork of Sand Creek; northwesterly up said creek to the top of Pine Ridge at Blue Hill; northerly along the top of Pine Ridge to Wyoming Highway 387; northeasterly along said highway to Wyoming Highway 59 at Reno Junction.

**Area 27. Bill.** Beginning at the junction of Wyoming Highways 59 and 450; easterly along Wyoming Highway 450 to the Lynch Road (Converse County Road 39, Weston County Road 7A); southerly along said road to the Dull Center Road (Converse County Road 38); westerly along said road to the Rochelle Hills Road (U.S.F.S. Road 933); northerly along said road to the Cheyenne River; westerly up said river to its confluence with Antelope Creek and the Dry Fork of the Cheyenne River; southwesterly up the Dry Fork of the Cheyenne River to Wyoming Highway 59; northerly along said highway to the junction of Wyoming Highways 59 and 450.

**Area 29. Shawnee.** Beginning where Interstate Highway 25 crosses the North Platte River immediately south of Orin Junction; westerly and northerly up said river to Wyoming Highway 59 at the town of Douglas; northerly along said highway to the Dry Fork of the Cheyenne River; northeasterly down said fork to its confluence with Antelope

Creek and the Cheyenne River; easterly down the Cheyenne River to the Rochelle Hills Road (U.S.F.S. Road 933); southerly along said road to the Dull Center Road (Converse County Road 38); easterly along said road to the Converse-Niobrara county line and the North Lance Creek Road (Niobrara County Road 14); easterly and southerly along said road to Wyoming Highway 272; southerly along said highway to Wyoming Highway 270; southwesterly along said highway to the town of Lance Creek and Wyoming Highway 271; westerly along said highway to the Twenty Mile Road (Niobrara County Road 23); westerly along said road to the Converse-Niobrara County line and the Manning Road (Converse County Road 53); westerly along said road to the Twenty Mile Creek Road (Converse County Road 46); southerly along said road to U.S. Highway 18-20 at the town of Lost Springs; westerly along said highway to Interstate Highway 25 at Orin Junction; southerly along said highway to the North Platte River.

**Area 30. LaPrele.** Beginning at the confluence of Deer Creek and the North Platte River at the town of Glenrock; easterly and southerly down said river to the Jackalope Warm Springs and the Esterbrook Highway (Wyoming Highway 94); southerly along said highway to the Esterbrook Road (Converse County Road 5); southerly along said road to the town of Esterbrook and U.S.F.S. Road 633; easterly and southerly along said road to the divide between Soldier Creek and Horseshoe Creek; southerly along said divide to the divide between Horseshoe Creek and the North Laramie River; westerly and northerly along said divide to Blacktail Peak and the head of South Fork Creek tributary to LaBonte Creek; northerly down said creek to U.S.F.S. Road 658; westerly along said road to the Old Fort Fetterman Road (Converse County Road 16); northerly along said road to the divide between Corduroy Creek and Rocky Ford Creek; westerly along said divide to the divide between LaPrele Creek and the Little Medicine Bow River; westerly along said divide to the Converse-Albany county line; westerly along said line to the Little Medicine Road (Albany County Road 62); southwesterly along said road to U.S.F.S. Road 660; northwesterly along said road to Curry Creek; northwesterly down said creek to Deer Creek; northerly down said creek to the North Platte River at the town of Glenrock.

**Area 31. Hat Six.** Beginning at the intersection of Wyoming Highway 251 (Casper Mountain Road) and Wyoming Highway 258 (Wyoming Boulevard) in the city of Casper; westerly along said highway to Poplar Street; northerly along said street to the North Platte River; easterly down said river to Deer Creek at the town of Glenrock; southerly along said creek to Sawmill Creek; southerly and westerly up said creek to the top of Reno Hill and the divide between Soldier Creek and the West Fork of Deer Creek; westerly along said divide to the divide between the East Fork of Bates Creek and the West Fork of Deer Creek; westerly along said divide to the divide between Kerfoot Creek and the West Fork of Deer Creek; westerly along said divide to the divide between the West Fork of Deer Creek, Kerfoot Creek and Smith Creek; northerly and westerly along said divide to the head of Smith Creek; northerly across Muddy Mountain along the divide of Corral Creek and Otter Creek to the divide between Red Creek and the Clear Fork of Muddy Creek; northerly along said divide to the Circle Drive Road (Natrona County Road 505); northerly along said road to Wyoming Highway 251; northerly along said highway to the intersection of Wyoming Highway 251 and Wyoming Highway 258.

**Area 32. Bates Creek.** Beginning where the Pathfinder Dam crosses the North Platte River; northeasterly down said river to the bridge at Wyoming Highway 220 (Poplar Street) in the city of Casper; southerly along Poplar Street to Wyoming Highway 258 (Wyoming Boulevard); easterly along said highway to Wyoming Highway 251 (Casper Mountain Road); southerly along said road to the Circle Drive Road (Natrona County Road 505); southerly along said road to the divide between Red Creek and the Clear Fork of Muddy Creek; southerly along said divide to the divide between Corral Creek and Otter Creek; southerly across Muddy Mountain along said divide to the head of Smith Creek; southerly and easterly to the divide between Smith Creek, Kerfoot Creek and the West Fork of Deer Creek; easterly along said divide to the divide between Kerfoot Creek and the West Fork of Deer Creek; easterly along said divide to the divide between Spruce Creek and the West Fork of Deer Creek; easterly along said divide to the divide between the East Fork of Bates Creek and West Fork of Deer Creek; easterly along said divide to the divide between Soldier Creek and the West Fork of Deer Creek; easterly along said divide to Reno Hill and the

head of Sawmill Creek; easterly and northerly down said creek to Deer Creek; southerly up said creek to Curry Creek; southeasterly up said creek to U.S.F.S. Road 660; westerly along said road to its termination at the Squaw Springs Trail Road; southwesterly along said road to the Bates Creek Road (Natrona County Road 402); southwesterly along said road to the Spring Creek Road; westerly along said road to the Lone Tree Road (B.L.M. Road 3141); southerly along said road to the Shirley Ridge Road (Carbon County Road 2); southwesterly along said road to Wyoming Highway 77; southerly along said highway to the Chalk Mountain Road (B.L.M. Road 3129); westerly and northerly along said road to the Dry Creek Road (Carbon County Road 103); northwesterly along said road to the south fork of Canyon Creek; westerly and northerly down said fork to Canyon Creek; westerly down said creek to the east shore of Pathfinder Reservoir; northeasterly along said east shore to the Pathfinder Dam and the North Platte River.

**Area 34. Goshen Hole.** Beginning where Interstate Highway 25 crosses the Laramie River; northeasterly down said river to the North Platte River; southerly down said river to the Wyoming-Nebraska state line; southerly along said line to Interstate Highway 80; westerly along said highway to Interstate Highway 25; northeasterly along said highway to the Laramie River.

**Area 37. Harriman.** Beginning at the city of Laramie and Interstate Highway 80; southeasterly along said highway to Interstate Highway 25 at the city of Cheyenne; southerly along said highway to the Wyoming-Colorado state line; west along said line to U.S. Highway 287; northerly along said highway to Interstate Highway 80.

**Area 38. Iron Mountain.** Beginning in the city of Laramie and U.S. Highway 30; northerly along said highway to where U.S. Highway 30 crosses the Laramie River; northeasterly down said river to Interstate Highway 25; southerly along said highway to Interstate Highway 80; westerly along said highway to the city of Laramie.

**Area 42. Laramie Plains.** Beginning at the junction of the Marshall Road (Albany County Road 610) and U.S. Highway 30 north of the town of Rock River; northeasterly along said road to the second crossing of Sheep Creek; northerly up said creek to the southern boundary of the Laramie Peak Division of the Medicine Bow National Forest; northwesterly along said boundary to the Albany-Converse county line; east along said line to LaPrele Creek; southerly up said creek to the divide between LaPrele Creek and the Little Medicine Bow River; easterly along said divide to the divide between Corduroy Creek and Rocky Ford Creek; easterly along said divide to the Fetterman Road (Albany County Road 61); southerly along said road to U.S.F.S. Road 658; easterly along said road to South Fork Creek, tributary to LaBonte Creek; southerly up said creek to the divide between Horseshoe Creek and the North Laramie River; southeasterly along said divide to the head of Friend Creek; southerly down said creek to Bear Creek; easterly down said creek to the North Laramie River; easterly down said river to the Cottonwood Park Road (Albany County Road 71); southerly down said road to its junction with Palmer Canyon Road (Albany County Road 721); easterly along said road to Ashley Creek; southerly down said creek to Duck Creek; easterly down said creek to the Big Laramie River; southwesterly up said river to U.S. Highway 30; northwesterly along said highway to the Marshall Road (Albany County Road 610).

**Area 43. Cooper Lake.** Beginning at the junction of Wyoming Highway 13 and U.S. Highway 30 north of the town of Rock River; southeasterly along U.S. Highway 30 to Interstate Highway 80; northwesterly along said highway to Rock Creek; northeasterly down said creek to Wyoming Highway 13 west of the town of McFadden; northeasterly along said highway to U.S. Highway 30.

**Area 44. South Laramie.** Beginning at the city of Laramie and U.S. Highway 287; southerly along said highway to the Wyoming-Colorado state line; west along said line to Wyoming Highway 230; northeasterly along said highway to U.S. Highway 287.

**Area 45. West Laramie.** Beginning at the city of Laramie and Wyoming Highway 230; southwesterly along said highway to the divide between the Laramie River and the North Platte River; northerly along said divide to the divide between the Medicine Bow River and the Laramie River at Medicine Bow Peak; northeasterly along said divide to Deep Creek; northeasterly down said creek to Rock Creek; northeasterly down said creek to Interstate Highway 80 at Arlington; southeasterly along said highway to Wyoming Highway 230.

**Area 46. Kyle.** Beginning where U.S. Highway 30 intersects Wy-

oming Highway 72; easterly along U.S. Highway 30 to Wyoming Highway 13; southwesterly along Wyoming Highway 13 to Rock Creek west of the town of McFadden; southwesterly up said creek to Interstate Highway 80; northwesterly along said highway to Wyoming Highway 72; northerly along said highway to U.S. Highway 30.

**Area 47. Shirley Basin.** Beginning at U.S. Highway 30 in the town of Medicine Bow; westerly along said highway to Wyoming Highway 72; northerly along said highway to the Hanna-Leo Road (Carbon County Road 291); northerly along said road to Troublesome Creek; northerly up said creek to the Troublesome Spring Road on Shirley Mountain; northerly along said road to the B.L.M. Fire Camp Road (B.L.M. Road 3115); northwesterly along said road to the Leo-Shirley Basin Road (Carbon County Road 102) at Pryor Flat; northeasterly along said road to the Dry Creek Road (Carbon County Road 103); northerly along said road to the Chalk Mountain Road (B.L.M. Road 3129); easterly along said road to Wyoming Highway 77; northerly along said highway to the Shirley Ridge Road (Carbon County Road 2), northeasterly along said road to the Lone Tree Road (B.L.M. Road 3141); northerly along said road to the Spring Creek Road; easterly along said road to the Bates Creek Road (Natrona County Road 402); northeasterly along said road to the Squaw Springs Trail Road; northerly along said road to U.S.F.S. Road 660; southeasterly along said road to the Little Medicine Road (Albany County Road 62); northeasterly along said road to the south boundary of the Laramie Peak Division of the Medicine Bow Forest; southerly and easterly along said boundary to Sheep Creek; southerly along said creek to its second crossing with the Marshall Road (Albany County Road 610); southerly along said road to U.S. Highway 30; westerly along said highway to the town of Medicine Bow.

**Area 48. Leo-Hanna.** Beginning at the junction of Wyoming Highway 72 and Interstate Highway 80 westerly along Interstate Highway 80 to the North Platte River; northerly down said river to Canyon Creek; easterly up said creek to the south fork of Canyon Creek; southerly Pryor Flat and the B.L.M. Fire Camp Road (B.L.M. Road 3115); southeasterly along said road to the Troublesome Spring Road; southerly along said road to Troublesome Creek; southerly along said creek to the Hanna-Leo Road (Carbon County Road 291); southerly along said road to the town of Hanna and Wyoming Highway 72; southerly along said highway to Interstate Highway 80.

**Area 50. Elk Mountain.** Beginning where Interstate Highway 80 crosses the North Platte River; easterly along said highway to Rock Creek at Arlington; southerly up said creek to Deep Creek; southwesterly up said creek to the divide between the Laramie River and the North Platte River; southerly along said divide to Wyoming Highway 230; southwesterly along said highway to the Wyoming-Colorado state line; west along said line to the North Platte River; northerly down said river to Interstate Highway 80.

**Area 51. Big Creek.** Beginning where the North Platte River crosses the Wyoming-Colorado state line; west along said line to the Encampment River; northeasterly down said river to the North Platte River; southerly up said river to the Wyoming-Colorado state line.

**Area 52. Spring Creek.** Beginning where the Continental Divide crosses the Wyoming-Colorado state line; northerly along said divide to the Sage Creek Road (Carbon County Road 401); northerly along said road to Sage Creek; northeasterly down said creek to the North Platte River; southerly up said river to the Encampment River; southwesterly up said river to the Wyoming-Colorado state line; westerly along said line to the Continental Divide.

**Area 53. Baggs.** Beginning at the junction of Wyoming Highway 789 and the Wyoming-Colorado state line; northerly along said highway to Muddy Creek north of Dad; easterly up said creek to the bridge at the junction of Muddy Creek Road (B.L.M. Road 3306) and Bridger Pass Road (B.L.M. Road 3301); easterly along Muddy Creek Road to the Miller Hill Road (B.L.M. Road 3328); southeasterly along said road to the McCarty Canyon Road (Carbon County Road 503); northeasterly along said road to the Sage Creek Road (Carbon County Road 401); southerly along said road to the Continental Divide at Middlewood Hill; southerly along said divide to the Wyoming-Colorado state line; westerly along said line to Wyoming Highway 789.

**Area 55. Red Rim.** Beginning where Wyoming Highway 71 crosses Interstate Highway 80 at the city of Rawlins; southerly along said highway to the divide along Five Mile Ridge; southwesterly along the divide on Five Mile Ridge and Atlantic Rim to the crossing of the Sul-

phur Springs Ranch Road over Muddy Creek; westerly down said creek to Wyoming Highway 789; northerly along said highway to Interstate Highway 80; easterly along said Interstate to Wyoming Highway 71.

**Area 56. Iron Springs.** Beginning where Wyoming Highway 71 crosses Interstate Highway 80 at the city of Rawlins; easterly along said Interstate to the North Platte River; southerly up said river to Sage Creek; southwesterly up said creek to the Sage Creek Road (Carbon County Road 401); northerly along said road to Wyoming Highway 71; northerly along said highway to Interstate Highway 80.

**Area 57. South Wamsutter.** Beginning at the junction of Wyoming Highway 789 and the Wyoming-Colorado state line; westerly along said line to the Cow Creek-Powder Wash Road north of Powder Wash, Colorado; northwesterly along said road to the Bitter Creek Road (Sweetwater County Road 19); northwesterly along said road to Interstate Highway 80; easterly along said highway to Creston Junction and Wyoming Highway 789; southerly along said highway to the Wyoming-Colorado state line.

**Area 58. Black Butte-Kenny Rim.** Beginning at the junction of Wyoming Highway 430 and the Wyoming-Colorado state line; northwesterly along said highway to Interstate Highway 80 in the town of Rock Springs; easterly along said highway to the Bitter Creek Road (Sweetwater County Road 19); southeasterly along said road to the Carson Springs Junction and the Cow Creek-Powder Wash Road; southeasterly along said road to the Wyoming-Colorado state line; westerly along said line to Wyoming Highway 430.

**Area 59. Aspen Mountain.** Beginning where Interstate Highway 80 crosses the Green River; easterly along said highway to the town of Rock Springs and Wyoming Highway 430; southeasterly along said highway to the Mud Springs Road (Sweetwater County Road 32); westerly along said road to the Aspen Mountain Road (Sweetwater County Road 27); southerly along said road to the Clay Basin Pipeline Road (Sweetwater County Road 71); southwesterly along said road to the Ramsey Ranch Road (Sweetwater County Road 34); westerly along said road to U.S. Highway 191; westerly along said highway to the Ramsey Ranch Road (Sweetwater County Road 34); northerly along said road to the Sage Creek Road (Sweetwater County Road 36); westerly along said road to Sage Creek; westerly down said creek to Flaming Gorge Reservoir; northerly along the east shore of said reservoir to the Green River; northeasterly then northwesterly up said river to Interstate Highway 80.

**Area 60. Table Rock.** Beginning at the junction of Wamsutter-Crooks Gap Road (Sweetwater County Road 23) and Interstate Highway 80 at the town of Wamsutter; westerly along said highway to Wyoming Highway 377 at Point of Rocks; northerly along said highway to the Nine Mile Road (Sweetwater County Road 15); northerly along said road to the Bar X Road (Sweetwater County Road 21) at the Bar X Ranch; northwesterly along said road to the Oregon Buttes Road (Sweetwater County Road 74); northerly along said road to the Continental Divide Road; northeasterly along said road to the Sand Creek Road; southeasterly along said road to the Red Creek Road (B.L.M. Road 3219); southeasterly along said road to the Cyclone Rim Road (B.L.M. Road 3216); easterly along said road to the Bison Basin Road (B.L.M. Road 3221); southerly along said road to the Hadsell Road (B.L.M. Road 3217); easterly along said road to the Osborne Road (B.L.M. Road 3212); easterly along said road to the Wamsutter-Crooks Gap Road (Sweetwater County Road 23); southerly along said road to Interstate Highway 80.

**Area 61. Chain Lakes.** Beginning at the junction of U.S. Highway 287 and Interstate Highway 80 at the city of Rawlins; westerly along said Interstate to the Wamsutter-Crooks Gap Road (Sweetwater County Road 23); northerly along said road to Crooks Gap and the divide along Green Mountain; southeasterly along said divide to Whiskey Peak and the head of Coal Creek; northeasterly down said creek to U.S. Highway 287; southerly along said highway to Interstate Highway 80.

**Area 62. South Ferris.** Beginning at the junction of U.S. Highway 287 and Interstate Highway 80 at the city of Rawlins; northerly along said highway to Muddy Gap Junction and the divide along the Ferris Mountains; southeasterly along said divide to Ferris Peak and the northeast branch of the Continental Divide; southeasterly along said branch to Bradley Peak and the divide along the Seminoe Mountains; easterly along said divide to Seminoe Dam and the North Platte River; southerly up said river to Interstate Highway 80; westerly along said Interstate to U.S. Highway 287.

**Area 63. North Ferris.** Beginning at Muddy Gap Junction; north-

easterly along Wyoming Highway 220 to the Kortess Road (Natrona County Road 407); southerly along said road to the North Platte River; southerly up said river to Seminoe Dam and the divide along the Seminoe Mountains; westerly along said divide to Bradley Peak and the northeast branch of the Continental Divide; northwesterly along said divide to Ferris Peak and the divide along the Ferris Mountains; northwesterly along said divide to Muddy Gap Junction.

**Area 64. Bison Basin.** Beginning at the confluence of the Sweetwater River and Alkali Creek southwest of Sweetwater Station; south-easterly along the divide between Alkali Creek and the Sweetwater River to the northeast branch of the Continental Divide; northeasterly along said divide to the Crooks Mountain Road (B.L.M. Road 2409); southeasterly along said road to the Wamsutter-Crooks Gap Road (Fremont County Road 318 and Sweetwater County Road 23); southerly along said road to the Osborne Road (B.L.M. Road 3212); westerly along said road to the Hadsell Road (B.L.M. Road 3217); westerly along said road to the Bison Basin Road (B.L.M. Road 3221); northerly along said road to the Cyclone Rim Road (B.L.M. Road 3216); westerly along said road to the Red Creek Road (B.L.M. Road 3219); northwesterly along said road to the Sand Creek Road; northwesterly along said road to the Harris Slough Road; northerly along said road to the Three Forks-Atlantic City Road (B.L.M. Road 2317); northwesterly along said road to the Sweetwater River at Phelps-Dodge Bridge; northeasterly down said river to Alkali Creek.

**Area 65. South Pass.** Beginning where U.S. Highway 287 crosses the south boundary of the Wind River Reservation; southeasterly along said highway to the Sweetwater River; westerly up said river to Rock Creek; northwesterly up said creek to Granite Peak and the divide between the Sweetwater River and Popo Agie River drainages; northwesterly along said divide to the Continental Divide; northwesterly along said divide to the southern boundary of the Wind River Reservation; easterly along said boundary to U.S. Highway 287.

**Area 66. Lander.** Beginning where U.S. Highway 287 crosses the south boundary of the Wind River Reservation at the North Popo Agie River; easterly along said boundary to Wyoming Highway 135; southerly along said highway to U.S. Highway 287; northwesterly along said highway to the south boundary of the Wind River Reservation.

**Area 67. Sand Draw.** Beginning where U.S. Highway 20-26 crosses the east boundary of the Wind River Reservation; easterly along said highway to the Castle Gardens Road (Fremont County Road 507); southerly along said road to Wyoming Highway 136 (Gas Hills Road); southeasterly along said road to the Ore Road (Fremont County Road 5); southerly along said road to Beaver Rim; westerly and southerly along said rim to Wyoming Highway 135; northerly along said highway to the Wind River Reservation boundary; easterly and northerly along said boundary to U.S. Highway 20-26.

**Area 68. Split Rock.** Beginning at the junction of U.S. Highway 287 and the Ore Road (Fremont County Road 5); northerly along said road to Beaver Rim; northeasterly along said rim to the divide between Deer Creek and Dry Creek; northeasterly along said divide to the Dry Creek Road (Natrona County Road 321); southeasterly along said road to Wyoming Highway 220; southwesterly along said highway to U.S. Highway 287; southerly along said highway to Coal Creek; southwest-erly up said creek to Whiskey Peak and the divide along Green Mountain; northwesterly along said divide to Crooks Gap and the Crooks Gap Road (Fremont County Road 318); northerly along said road to U.S. Highway 287.

**Area 69. South Rattlesnake.** Beginning where Wyoming Highway 220 intersects the Dry Creek Road (Natrona County Road 321); northwesterly along said road to the Gas Hills Road (Natrona County Road 212); northeasterly along said road to the divide along the Rattlesnake Mountain range; southeasterly along said divide to the Oregon Trail Road (Natrona County Road 319); northeasterly along said road to the Kendrick Canal; southerly along said canal to Blue Gulch; southerly through Tunnel No. 2 along said canal to Wyoming Highway 220; westerly along said highway to the Dry Creek Road (Natrona County Road 321).

**Area 70. Kendrick.** Beginning at the crossing of the North Platte River and Poplar Street in the city of Casper; southwesterly up said river to the Kortess Road (Natrona County Road 407) below Alcova Dam; northerly along said road to Wyoming Highway 220; westerly along said highway to the Kendrick Canal; northerly along said canal through

Tunnel No. 2 to Blue Gulch; northerly along said canal to U.S. Highway 20-26; easterly along said highway to Poplar Street in the city of Casper; southerly along said street to the North Platte River.

**Area 71. East Poison Spider.** Beginning where U.S. Highway 20-26 crosses the Kendrick Canal; southerly along said canal to the Poison Spider Road (Natrona County Road 201); westerly along said road to the Oil Camp Road (Natrona County Road 210); northwesterly along said road to U.S. Highway 20-26 at the town of Powder River; southeasterly along said highway to the Kendrick Canal.

**Area 72. West Poison Spider.** Beginning at the intersection of the Gas Hills Road (Natrona County Road 212) and U.S. Highway 20-26 at the town of Waltman; easterly along said highway to the Oil Camp Road (Natrona County Road 210) at the town of Powder River; southeasterly along said road to the Poison Spider Road (Natrona County Road 201); easterly along said road to the Kendrick Canal; southerly along said canal to the Iron Creek Oil Field and the Oregon Trail Road (Natrona County Road 319); southwesterly along said road to the divide along the Rattlesnake Mountain range at the top of Ryan Hill (Prospect Hill); northerly and westerly along said divide to the Gas Hills Road (Natrona County Road 212); northeasterly along said road to the town of Waltman and U.S. Highway 20-26.

**Area 73. North Natrona.** Beginning at the intersection of Interstate Highway 25 and the North Platte River in the city of Casper; southwesterly up said river to the bridge at Poplar Street; northerly along said street to U.S. Highway 20-26; westerly along said highway to Natrona County Road 104 at Waltman; northerly along said road to Natrona County Road 103; northwesterly along said road to Natrona County Road 102; northerly along said road to Natrona County Road 101; northeasterly along said road to Badwater Creek; northeasterly along said creek to the divide between Badwater Creek, Deep Creek, and Buffalo Creek; northeasterly along said divide to the divide between the Middle Fork and North Fork of Buffalo Creek; easterly along said divide to the North Fork of Buffalo Creek; northeasterly along said creek to Natrona County Road 109; northeasterly along said road to Washakie County Road 6215; northeasterly along said road to the 33-Mile Road (Natrona County Road 110) at Kidd Flat; southeasterly along said road to Natrona County Road 113; easterly along said road to Natrona County Road 114; northeasterly along said road to Natrona County Road 115; easterly along said road to Wyoming Highway 387; easterly along said highway to Wyoming Highway 259 in the town of Midwest; southerly along said highway to Interstate Highway 25; southerly along said highway to the North Platte River in the city of Casper.

**Area 74. Deer Creek.** Beginning where the Castle Gardens Road (Fremont County Road 507) intersects U.S. Highway 20-26; easterly along said highway to the town of Waltman and the Gas Hills Road (Natrona County Road 212); southwestly along said road to the Dry Creek Road (Natrona County Road 321); southeasterly along said road to the divide between Deer Creek and Dry Creek; southwestly along said divide to Beaver Rim; southwestly along said rim to the Ore Road; northerly along said road to Wyoming Highway 136 (Gas Hills Road); westerly along said road to the Castle Gardens Road (Fremont County Road 507); northerly along said road to U.S. Highway 20-26.

**Area 75. Badwater.** Beginning at the town of Shoshoni and U.S. Highway 20-26; westerly along said highway to the east shoreline of Boysen Reservoir; northerly along said shoreline to Boysen Dam and the Wind River; northerly down said river to Gold Creek (excluding Indian tribal trust lands immediately north of U.S. Highway 20-26 near Boysen Reservoir and northeast of Boysen Dam); easterly up Gold Creek to the divide between Buffalo Creek and Badwater Creek on Copper Mountain; easterly along said divide to the divide between Badwater Creek and the Kirby-Nowater-Nowood Creek drainages; northeasterly then southeasterly along said divide to Cottonwood Pass and the divide between Nowood Creek and Badwater Creek; easterly along said divide to the Devil's Slide Road; easterly along said road to Sioux Pass and the Oakie Trail (Natrona County Road 101); easterly along said trail to the Bighorn Trail; easterly along said trail to the divide between Badwater Creek, Deep Creek, and the Middle Fork of Buffalo Creek; southwestly down Badwater Creek to Natrona County Road 101; southwestly along said road to Natrona County Road 102; southerly along said road to Natrona County Road 103; southeasterly along said road to Natrona County Road 104; southerly along said road to the town of Waltman and U.S. Highway 20-26; westerly along said highway to

the town of Shoshoni.

**Area 76. Copper Mountain.** Beginning where Gold Creek intersects the east boundary of the Wind River Reservation; northerly and westerly along said boundary to the Bighorn River; northerly down said river to Walters Draw; easterly up said draw to the divide between Nowater Creek and Kirby Creek; easterly along said divide to the Murphy Dome-Mud Creek Road (B.L.M. Road 1409); northeasterly along said road to the Nowater Stock Drive Road (B.L.M. Road 1404); easterly along said road to the divide between the Nowood River and Nowater Creek; southerly along said divide to Hawks Butte and the divide between the Nowood River/Nowater Creek/Kirby Creek and Badwater Creek; westerly along said divide to the divide between Badwater Creek and Buffalo Creek on Copper Mountain; westerly along said divide to the head of Gold Creek; westerly down said creek to the east boundary of the Wind River Reservation.

**Area 77. Fifteen Mile Creek.** Beginning at the town of Meeteetse; easterly down the Greybull River to the Bighorn River; southerly up said river to Wyoming Highway 432; westerly along said highway to its junction with Wyoming Highway 431 and U.S. Highway 20; westerly along Wyoming Highway 431 to U.S. Highway 120; northwesterly along U.S. Highway 120 to the town of Meeteetse.

**Area 78. McCullough Peaks.** Beginning at the junction of U.S. Highway 120 and U.S. Highway 14-16-20 in the town of Cody; northerly along U.S. Highway 120 to the Shoshone River; easterly down said river to the Bighorn River; southerly up said river to the Greybull River; westerly up said river to Big Horn County Road 8; northerly up said road to Wyoming Highway 30; northerly up said highway to U.S. Highway 14-16-20; westerly along said highway to U.S. Highway 120.

**Area 79. Big Horn.** Beginning on the Bighorn River where it crosses the Wyoming-Montana state line; easterly along said line to the Bighorn National Forest boundary; southerly and easterly along said boundary to U.S. Highway 16; westerly along said highway to the Nowood River near the town of Ten Sleep; northwesterly down said river to the Bighorn River at the town of Manderson; northerly down said river to the Wyoming-Montana state line.

**Area 80. Badger Basin.** Beginning where the Bighorn River crosses the Wyoming-Montana state line; southerly up said river to the Shoshone River; westerly up said river to the North Fork of the Shoshone River; westerly up said river to the Shoshone National Forest boundary; easterly then northerly along said boundary to Wyoming Highway 296 (Sunlight Road); northerly along said highway to U.S. Highway 212; easterly along said highway to the Wyoming-Montana state line; east along said line to the Bighorn River.

**Area 81. South Fork.** Beginning where Dry Creek crosses Wyoming Highway 120 at the Halfway House historical marker; southwestly up said creek to the divide between Meeteetse Creek and Sage Creek; westerly along said divide to the divide between the Greybull River and the South Fork of the Shoshone River; westerly then southwestly along said divide to the divide between Boulder Creek and Needle Creek; westerly along said divide to the divide between Boulder Creek and the South Fork of the Shoshone River; northerly along said divide to the head of Aspen Creek; northwesterly down said creek to the South Fork of the Shoshone River; northeasterly down said river to the Shoshone National Forest boundary; northerly along said boundary to the North Fork of the Shoshone River; easterly down said river to the Shoshone River; easterly along said river to Wyoming Highway 120; southerly along said highway to U.S. Highway 14-16-20; easterly along said highway to Dry Creek; southwestly up said creek to Wyoming Highway 120 and the Halfway House historical marker.

**Area 82. North Greybull River.** Beginning where Dry Creek crosses Wyoming Highway 120 at the Halfway House historical marker; northeasterly down said creek to U.S. Highway 14-16-20; easterly along said highway to the Wyoming Highway 30 (Burlington Road); southerly along said road to Big Horn County Road 8; southerly along said road to the Greybull River; westerly then southerly along said river to the divide between the Greybull River and the Wind River; northwesterly along said divide to the divide between the Greybull River and the South Fork of the Shoshone River; northerly then easterly along said divide to the divide between Meeteetse Creek and Sage Creek; easterly along said divide to Dry Creek; northeasterly down said creek to Wyoming Highway 120 at the Halfway House historical marker.

**Area 83. Owl Creek.** Beginning at the junction of Wyoming High-

way 120 and Wyoming Highway 431, easterly along Wyoming Highway 431 to the junction with Wyoming Highway 432; easterly along said highway to the Bighorn River; southerly up said river to the Wind River Reservation boundary, westerly, then northerly, then westerly along said boundary to the divide between Owl Creek and the South Fork of the Wood River; northeasterly along said divide to the divide between Cottonwood Creek and Gooseberry Creek; northeasterly along said divide to the divide between Gooseberry Creek and Grass Creek; easterly along said divide to Wyoming Highway 120, southeasterly along said highway to the junction of Wyoming Highway 120 and Wyoming Highway 431; in addition, all non-Indian fee title lands in that portion of Hot Springs County within the exterior boundaries of the Wind River Reservation are included.

**Area 84. Wind River.** All of the drainage of the Wind River west of the western boundary of the Wind River Reservation including areas of the Spence and Moriarity Wildlife Management Area east of the East Fork of the Wind River.

**Area 85. Gros Ventre.** Beginning where U.S. Highway 191 crosses the Gros Ventre River at the northwest corner of the National Elk Refuge boundary; easterly up said boundary to the Bridger-Teton National Forest boundary; northerly along said boundary to U.S. Highway 26-287; easterly along said highway to the Continental Divide at Togwotee Pass; southerly along said divide to the Union Pass Road (U.S.F.S. Road 600); southwesterly along said road to the Darwin Ranch Road (U.S.F.S. Road 620); westerly along said road to the divide between the Green River and the Gros Ventre River; southwesterly along said divide to the divide between the Gros Ventre River and the Hoback River at Hodges Peak; northwesterly along said divide to the divide between Granite Creek and Flat Creek at Pyramid Peak; southwesterly along said divide to the divide between Flat Creek and Cache Creek at Cache Peak; northwesterly along said divide to U.S.F.S. Trail 018; southwesterly along said trail to Cache Creek; northwesterly along said creek to the Bridger-Teton National Forest boundary; northerly along said boundary to the National Elk Refuge boundary; westerly along said boundary to U.S. Highway 191; northerly along said highway to the Gros Ventre River at the northwest corner of the National Elk Refuge.

**Area 86. Hoback.** All of the drainage of the Hoback River.

**Area 87. Pinedale.** Beginning where the East Green River Road (Sublette County Road 23-110) intersects Wyoming Highway 351; northerly along said road to U.S. Highway 191 at Cora Junction; westerly then northerly along said highway to the divide between the Hoback River and the Green River (Hoback Rim); northerly along said divide to the divide between the Hoback River and the Gros Ventre River at Hodges Peak; northeasterly along said divide to the Darwin Ranch Road (U.S.F.S. Road 620); easterly along said road to the Union Pass Road (U.S.F.S. Road 600); northeasterly along said road to the Continental Divide at Union Pass; southerly along said divide to the Middle Fork of Boulder Creek; southwesterly down said creek to Boulder Creek; westerly down said creek to the New Fork River; southwesterly down said river to Wyoming Highway 351; westerly along said highway to the East Green River Road (Sublette County Road 23-110).

**Area 88. Beaver.** Beginning where the East Green River Road (Sublette County Road 23-110) intersects Wyoming Highway 351; westerly along said highway to the Green River; northerly up said river to Cottonwood Creek; westerly up said creek to South Cottonwood Creek; westerly up said creek to the South Fork of South Cottonwood Creek; westerly up said creek to the divide between the Green River and the Greys River; northerly along said divide to the Hoback Rim; easterly along said rim to U.S. Highway 191; southerly along said highway to the East Green River Road (Sublette County Road 23-110) at the Cora Junction; southerly along said road to Wyoming Highway 351.

**Area 89. Piney.** Beginning where LaBarge Creek enters the Green River; westerly up said creek to the Greys River Road; northerly up said road to the divide between the Green River and the Greys River; northerly along said divide to the South Fork of South Cottonwood Creek; easterly down said creek to the South Fork of Cottonwood Creek; easterly down said creek to Cottonwood Creek; easterly down said creek to the Green River; southerly down said river to LaBarge Creek.

**Area 90. Square Top.** Beginning at the intersection of U.S. Highway 191 and the Big Sandy Reservoir Road (Sweetwater County Road 28); northerly up said highway to Boulder Creek; easterly up said creek to the Middle Fork of Boulder Creek; northeasterly up said creek to the

Continental Divide; southerly along said divide to the Big Sandy River; southerly down said river to the Big Sandy Reservoir Road (Sweetwater County Road 28); westerly along said road to U.S. Highway 191.

**Area 91. Dry Sandy.** Beginning at the town of Farson and U.S. Highway 191; northerly along said highway to the Big Sandy Reservoir Road (Sweetwater County Road 28); easterly along said road to the Big Sandy River at the Big Sandy Reservoir Dam; northerly up said river to the Continental Divide; southeasterly along said divide to Mt. Nystrom; easterly from Mt. Nystrom to Sweetwater Gap and the headwaters of the Sweetwater River; southerly down said river to Wyoming Highway 28; southwesterly along said highway to the town of Farson.

**Area 92. Steamboat.** Beginning at the junction of Interstate Highway 80 and U.S. Highway 191 in the city of Rock Springs; northerly along U.S. Highway 191 to U.S. Highway 28; northeasterly along U.S. Highway 28 to the Oregon Buttes Road (Sweetwater County Road 74); southerly along said road to the Bar X Road (Sweetwater County Road 21); easterly along said road to the Nine Mile Road (Sweetwater County Road 15) at the Bar X Ranch; southerly along said road to Wyoming Highway 377; southerly along said highway to Point of Rocks and Interstate Highway 80; westerly along said highway to U.S. Highway 191.

**Area 93. West Green River.** Beginning where U.S. Highway 30 crosses Wyoming Highway 240; northwesterly up said highway to the Ham's Fork River; northerly up said river to Commissary Ridge; northerly along said ridge to the head of LaBarge Creek; southeasterly down said creek to the Green River; southerly down said river to the Lower Farson Cutoff Road (Sweetwater County Road 8); westerly along said road to Wyoming Highway 372; northerly then westerly along said road to U.S. Highway 189; southerly then southwesterly along said highway to Wyoming Highway 240; southerly along said highway to U.S. Highway 30.

**Area 94. Carter Lease.** Beginning at the junction of Interstate Highway 80 and U.S. Highway 189; northerly along U.S. Highway 189 to U.S. Highway 30; easterly then southerly along said highway to Interstate Highway 80; westerly along said highway to U.S. Highway 189.

**Area 95. Cedar Mountain.** Beginning where the Flaming Gorge Reservoir crosses the Wyoming-Utah state line; west along said line to the Hoop Lake-Hole-in-the-Rock Road (Uinta County Road 295); northerly along said road to Wyoming Highway 414 at the town of Lone Tree; northerly along said highway to Interstate Highway 80; easterly along said highway to the Green River; southerly down said river to Flaming Gorge Reservoir; southerly along the east shore of Flaming Gorge Reservoir to the Wyoming-Utah state line.

**Area 96. West Farson.** Beginning where the Green River crosses Interstate Highway 80; westerly along said highway to U.S. Highway 30; northwesterly along said highway to Wyoming Highway 240; northerly along said highway to U.S. Highway 189; northeasterly then northerly along said highway to Wyoming Highway 372; easterly then southerly along said road to the Lower Farson Cutoff Road (Sweetwater County Road 8); easterly along said road to the Green River; southerly down said river to Wyoming Highway 28; northeasterly along said highway to U.S. Highway 191; southerly along said highway to Interstate Highway 80; westerly along said highway to the Green River.

**Area 97. Boysen.** All lands within the Bureau of Reclamation's Riverton and Boysen Unit boundaries and those lands within Boysen State Park south of Cottonwood Creek and west of Boysen Reservoir and those lands within Boysen State Park south of U.S. Highway 20-26.

**Area 98. Sage.** Beginning where U.S. Highway 30 crosses the Ham's Fork River; westerly along said highway to Wyoming Highway 89 at Sage Junction; southwesterly along said highway to the Wyoming-Utah state line; northerly along said line to the Wyoming-Idaho state line; northerly along said line to the divide between the Salt River and Bear River; easterly along said divide to the divide between the Salt River and Smith's Fork; northeasterly along said divide to the divide between the Smith's Fork and Greys River; southeasterly along said divide to Commissary Ridge; southerly along said ridge to the head of the Ham's Fork River; southerly down said river to U.S. Highway 30.

**Area 99. Uinta.** Beginning where Interstate Highway 80 crosses the Wyoming-Utah state line; easterly along said highway to Wyoming Highway 414; southerly along said highway through the town of Lone Tree to the Hoop Lake-Hole-in-the-Rock Road (Uinta County Road 295); southerly along said road to the Wyoming-Utah state line; westerly then northerly along said line to Interstate Highway 80.

**Area 100. Bear River Divide.** Beginning where Interstate Highway 80 crosses the Wyoming-Utah state line; northerly along said line to Wyoming Highway 89 west of Sage Junction; easterly along said highway to U.S. Highway 30; easterly along said highway to U.S. Highway 189; southerly along said highway to Interstate Highway 80; westerly along said highway to the Wyoming-Utah state line.

**Area 101. Yellow Point.** Beginning where the Green River crosses Wyoming Highway 28; northwesterly up said river to Wyoming Highway 351; easterly along said highway to the New Fork River; northerly up said river to Boulder Creek; easterly up said creek to U.S. Highway 191; southerly along said highway to Wyoming Highway 28; southwest-erly along said highway to the Green River.

**Area 102. Buffalo.** Beginning where Interstate Highway 90 crosses Piney Creek; southerly along said highway to Interstate Highway 25; southerly along said highway to the Trabing Road (Johnson County Road 13); westerly along said road to Wyoming Highway 196; south-erly along said highway to the Crazy Woman Canyon Road (Johnson County Road 14); westerly along said road to U.S. Highway 16; westerly along said highway to the divide along the Bighorn Mountain range at Powder River Pass; northerly along said divide to South Piney Creek; northeasterly down said creek to Piney Creek; southeasterly down said creek to Interstate Highway 90.

**Area 103. Dwyer.** Beginning at the confluence of the North Platte River and the Laramie River southwest of Ft. Laramie; westerly up the Laramie River to Duck Creek; westerly up said creek to Ashley Creek; northerly up said creek to the Palmer Canyon Road (Albany County Road 721); westerly along said road to its junction with the Cottonwood Park Road (Albany County Road 71); northerly along said road to the North Laramie River; westerly up said river to Bear Creek; northerly up said creek to Friend Creek; northerly up said creek to the divide be-tween Horseshoe Creek and the North Laramie River; northerly along said divide to the divide between Horseshoe Creek and Soldier Creek; northerly along said divide to U.S.F.S. Road 633; northerly and westerly along said road to the town of Esterbrook and the Esterbrook Road (Converse County Road 5); northerly along said road to the Esterbrook Highway (Wyoming Highway 94); northerly along said highway to the North Platte River at Jackalope Warm Springs; easterly and southerly down said river to the Laramie River.

**Area 106. Long Creek.** Beginning at the junction of U.S. Highway 287 and the Crooks Gap Road (Fremont County Road 318); southerly along said road to the Crooks Mountain Road (B.L.M. Road 2409); northwesterly along said road to the northeast branch of the Contin-ental Divide; southwest-erly along said divide to the divide between Alkali Creek and the Sweetwater River; northwesterly along said divide to the confluence of Alkali Creek and the Sweetwater River; northeasterly down said river to U.S. Highway 287; northwesterly along said high- way to Wyoming Highway 135; northerly along said highway to Beaver Rim; easterly along said rim to the Ore Road (Fremont County Road 5); southerly along said road to U.S. Highway 287.

**Area 107. Upper Sweetwater.** Beginning where Wyoming High- way 28 crosses the Sweetwater River; northwesterly up said river to the divide between the Sweetwater River and the Popo Agie River drain- ages; southeasterly along said divide to Granite Peak and the head of Rock Creek; southeasterly down said creek to the Sweetwater Riv- er; westerly up said river to the Phelps-Dodge Bridge and the Three Forks-Atlantic City Road (B.L.M. Road 2317); southerly along said road to the Harris Slough Road; southerly along said road to the Continental Divide Road; westerly along said road to the Oregon Buttes Road (Fre- mont County Road 445); northerly along said road to Wyoming High- way 28; northeasterly along said highway to the Sweetwater River.

**Area 108. Bridger Pass.** Beginning where Wyoming Highway 71 crosses Five Mile Ridge south of the city of Rawlins; southerly along said highway to the Sage Creek Road (Carbon County Road 401); southerly along said road to the McCarty Canyon Road (Carbon County Road 503); southwest-erly along said road to the Miller Hill Road (B.L.M. Road 3328); northwesterly along said road to the Muddy Creek Road (B.L.M. Road 3306); westerly along said road to the bridge at the junc- tion of said road and Bridger Pass Road (B.L.M. Road 3301); westerly down Muddy Creek to the Sulphur Springs Ranch Road crossing; north- easterly from said crossing along the Atlantic Rim and Five Mile Ridge to Wyoming Highway 71.

**Area 109. Beckton.** Beginning where Interstate Highway 90 cross-

es the Wyoming-Montana state line; southerly along said highway to Piney Creek; northwesterly up said creek to South Piney Creek; westerly up said creek to the Bighorn National Forest boundary; northwesterly along said boundary to the Wyoming-Montana state line; easterly along said line to Interstate Highway 90.

**Area 110. South Greybull River.** All of the drainage of the Greybull River south of the Greybull River and west of Wyoming Highway 120; all of the drainage of Gooseberry Creek west of Wyoming Highway 120.

**Area 111. Chalk Bluffs.** Beginning at the junction of Interstate High- way 80 and the Wyoming-Nebraska state line; southerly along said line to where the Wyoming-Nebraska-Colorado state lines intersect; west- erly along the Wyoming-Colorado state line to Interstate Highway 25; northerly along said highway to Interstate Highway 80; easterly along said highway to the Wyoming-Nebraska state line.

**Area 112. Pine Mountain.** Beginning where Wyoming Highway 430 crosses the Wyoming-Colorado state line; west along said line to Flaming Gorge Reservoir; northerly along the east shore of said reser- voir to Sage Creek; easterly up said creek to Sage Creek Road (Sweet- water County Road 36); easterly along said road to Ramsey Ranch Road (Sweetwater County Road 34); southerly along said road to U.S. High- way 191; easterly along said highway to Ramsey Ranch Road (Sweet- water County Road 34); easterly along said road to Clay Basin Pipeline Road (Sweetwater County Road 71); northeasterly along said road to Aspen Mountain Road (Sweetwater County Road 27); northerly along said road to Mud Springs Road (Sweetwater County Road 32); north- easterly along said road to Wyoming Highway 430; southerly along said highway to the Wyoming-Colorado state line.

**Area 113. Salt Creek.** Beginning at the junction of Wyoming High- way 192 and Wyoming Highway 387; southwest-erly along Wyoming Highway 387 to Interstate Highway 25; northwesterly along said high- way to Wyoming Highway 192; easterly and southerly along said high- way to Wyoming Highway 387.

**Area 114. Nowater.** Beginning at the confluence of Walters Draw and the Bighorn River; northerly down said river to the Nowood River; southeasterly up said river to U.S. Highway 16; westerly along said high- way to the Blue Bank Road (B.L.M. Road 1411); southerly along said road to the Nowater Stock Drive Road (B.L.M. Road 1404); westerly along said road to the Murphy Dome-Mud Creek Road (B.L.M. Road 1409); southwest-erly along said road to the divide between Nowater Creek and Kirby Creek; westerly along said divide to the head of Walters Draw; westerly down said draw to the Bighorn River.

**Area 115. Upper Nowood.** Beginning at the junction of the Blue Bank Road and U.S. Highway 16; easterly along said highway to the Canyon Creek Road (U.S.F.S. Road 25); southerly along said road to the Gold Mine Road (U.S.F.S. Road 452); southerly along said road to the Hazelton Road (Johnson County Road 3); southerly along said road to Washakie County Road 6215 at Kidd Flat; southwest-erly along said road to the Bighorn Mountain Road (Natrona County Road 109); south- westerly along said road to the North Fork of Buffalo Creek; southwest- erly along said creek to the divide between the Middle Fork and North Fork of Buffalo Creek; westerly along said divide to the divide between Badwater Creek, Deep Creek, and Buffalo Creek; southwest-erly along said divide to the Bighorn Trail; westerly along said trail to the Oak- ie Road (Natrona County Road 101); westerly along said road to Sioux Pass and the divide between the Nowood River and Badwater Creek; westerly then northerly along said divide to Hawks Butte and the divide between the Nowood River and Nowater Creek; northerly along said divide to the Nowater Stock Drive Road (B.L.M. Road 1404); northeast- erly along said road to the Blue Bank Road (B.L.M. Road 1411); northerly along said road to U.S. Highway 16.

**Area 117. Crowheart Butte.** All non-Indian owned fee title lands within the exterior boundaries of the Wind River Reservation; excluding Antelope Hunt Area 97, those areas of the Spence and Moriarity Wild- life Management Area that lie east of the East Fork of the Wind River, and those lands within Hot Springs County.



**Section 2. Hunting Seasons** Hunt areas, season dates and limitations.

Hunt Area	Type	Special Archery Dates			Regular Season Dates			Quota	Limitations
		Opens	Closes	Type	Opens	Closes	Opens		
1	Gen	Sep. 1	Sep. 30	7	Sep. 1	Sep. 30	150	Doe or fawn valid on private land	
1, 2, 3	8	Sep. 1	Sep. 30	8	Sep. 1	Sep. 30	450	Doe or fawn white-tailed deer	
2	Gen	Sep. 1	Sep. 30	Gen	Sep. 1	Sep. 30		Antlered mule deer or any white-tailed deer	
3	Gen	Sep. 1	Sep. 30	Gen	Sep. 1	Sep. 30	250	Any white-tailed deer	
4	Gen	Sep. 1	Sep. 30	Gen	Sep. 1	Sep. 30		Doe or fawn white-tailed deer	
4	8	Sep. 1	Sep. 30	8	Sep. 1	Sep. 30	200	Doe or fawn white-tailed deer valid on private land	
5	Gen	Sep. 1	Sep. 30	Gen	Sep. 1	Sep. 30		Antlered deer	
6	Gen	Sep. 1	Sep. 30	Gen	Sep. 1	Sep. 30		Antlered deer	
7	Gen	Sep. 1	Sep. 30	Gen	Sep. 1	Sep. 30	75	Doe or fawn white-tailed deer	
8	Gen	Sep. 1	Sep. 30	Gen	Sep. 1	Sep. 30		Antlered mule deer or any white-tailed deer	
8	3	Sep. 1	Sep. 30	Gen	Sep. 1	Sep. 30	50	Any white-tailed deer	
8	8	Sep. 1	Sep. 30	Gen	Sep. 1	Sep. 30	50	Doe or fawn white-tailed deer	
9	Gen	Sep. 1	Sep. 30	Gen	Sep. 1	Sep. 30		Antlered mule deer or any white-tailed deer	
10	1	Sep. 1	Sep. 30	Gen	Sep. 1	Sep. 30	75	Antlered mule deer or any white-tailed deer	
10	3	Sep. 1	Sep. 30	Gen	Sep. 1	Sep. 30	25	Any white-tailed deer	
10	8	Sep. 1	Sep. 30	Gen	Sep. 1	Sep. 30	25	Doe or fawn white-tailed deer	
11	Gen	Sep. 1	Sep. 30	Gen	Sep. 1	Sep. 30		Antlered mule deer or any white-tailed deer	
11	Gen	Sep. 1	Sep. 30	Gen	Sep. 1	Sep. 30		Any white-tailed deer	
11, 12, 13, 14	3	Sep. 1	Sep. 30	Gen	Sep. 1	Sep. 30	200	Any white-tailed deer	
11, 12, 13, 14	8	Sep. 1	Sep. 30	Gen	Sep. 1	Sep. 30	150	Doe or fawn white-tailed deer	
12	Gen	Sep. 1	Sep. 30	Gen	Sep. 1	Sep. 30		Antlered mule deer or any white-tailed deer	
12	Gen	Sep. 1	Sep. 30	Gen	Sep. 1	Sep. 30		Any white-tailed deer	
13	Gen	Sep. 1	Sep. 30	Gen	Sep. 1	Sep. 30		Antlered mule deer or any white-tailed deer	
13	Gen	Sep. 1	Sep. 30	Gen	Sep. 1	Sep. 30		Any white-tailed deer	
14	Gen	Sep. 1	Sep. 30	Gen	Sep. 1	Sep. 30		Antlered mule deer or any white-tailed deer	
14	Gen	Sep. 1	Sep. 30	Gen	Sep. 1	Sep. 30		Any white-tailed deer	
15	Gen	Sep. 1	Sep. 30	Gen	Sep. 1	Sep. 30		Antlered mule deer or any white-tailed deer	
15	3	Sep. 1	Sep. 30	Gen	Sep. 1	Sep. 30	500	Antlered mule deer or any white-tailed deer	
15	3	Sep. 1	Sep. 30	Gen	Sep. 1	Sep. 30		Antlerless white-tailed deer	

Hunt Area	Type	Special Archery Dates			Regular Season Dates			Quota	Limitations
		Opens	Closes	Type	Opens	Closes	Opens		
15	7	Sep. 1	Sep. 30	7	Sep. 1	Sep. 30	150	Doe or fawn valid on private land	
15	8	Sep. 1	Sep. 30	8	Sep. 1	Sep. 30	450	Doe or fawn white-tailed deer	
17	Gen	Sep. 1	Sep. 30	Gen	Sep. 1	Sep. 30		Antlered mule deer or any white-tailed deer	
17	Gen	Sep. 1	Sep. 30	Gen	Sep. 1	Sep. 30		Any white-tailed deer	
17	8	Sep. 1	Sep. 30	8	Sep. 1	Sep. 30	250	Doe or fawn white-tailed deer	
18	Gen	Sep. 1	Sep. 30	Gen	Sep. 1	Sep. 30		Antlered mule deer or any white-tailed deer	
18	Gen	Sep. 1	Sep. 30	Gen	Sep. 1	Sep. 30		Any white-tailed deer	
18	8	Sep. 1	Sep. 30	8	Sep. 1	Sep. 30	200	Doe or fawn white-tailed deer valid on private land	
19	Gen	Sep. 1	Sep. 30	Gen	Sep. 1	Sep. 30		Antlered mule deer three (3) points or more on either antler or any white-tailed deer	
19	Gen	Sep. 1	Sep. 30	Gen	Sep. 1	Sep. 30		Any white-tailed deer	
19	8	Sep. 1	Sep. 30	8	Sep. 1	Sep. 30	75	Doe or fawn white-tailed deer	
21	Gen	Sep. 1	Sep. 30	Gen	Sep. 1	Sep. 30		Antlered mule deer or any white-tailed deer	
21	Gen	Sep. 1	Sep. 30	Gen	Sep. 1	Sep. 30		Any white-tailed deer	
21	8	Sep. 1	Sep. 30	8	Sep. 1	Sep. 30	50	Doe or fawn white-tailed deer valid on private land	
22	1	Sep. 1	Sep. 30	1	Sep. 1	Sep. 30	400	Antlered mule deer or any white-tailed deer	
22	3	Sep. 1	Sep. 30	3	Sep. 1	Sep. 30	75	Any white-tailed deer	
22	8	Sep. 1	Sep. 30	8	Sep. 1	Sep. 30	100	Doe or fawn white-tailed deer	
23	Gen	Sep. 1	Sep. 30	Gen	Sep. 1	Sep. 30		Antlered mule deer or any white-tailed deer	
23	Gen	Sep. 1	Sep. 30	Gen	Sep. 1	Sep. 30		Any white-tailed deer	
23, 26	3	Sep. 1	Sep. 30	3	Sep. 1	Sep. 30	500	Any white-tailed deer	
23	7	Sep. 1	Sep. 30	7	Sep. 1	Sep. 30	25	Doe or fawn valid on private land	
23, 26	8	Sep. 1	Sep. 30	8	Sep. 1	Sep. 30	1000	Doe or fawn white-tailed deer valid on private land	
24	Gen	Sep. 1	Sep. 30	Gen	Sep. 1	Sep. 30		Antlered mule deer or any white-tailed deer	
24	Gen	Sep. 1	Sep. 30	Gen	Sep. 1	Sep. 30		Any white-tailed deer	
24	3	Sep. 1	Sep. 30	3	Sep. 1	Sep. 30	500	Any white-tailed deer valid on private land	
24	3	Sep. 1	Sep. 30	3	Sep. 1	Sep. 30		Any white-tailed deer valid in the entire area	
24	7	Sep. 1	Sep. 30	7	Sep. 1	Sep. 30	25	Doe or fawn valid on private land	
24	8	Sep. 1	Sep. 30	8	Sep. 1	Sep. 30	3000	Doe or fawn white-tailed deer valid on private land	
25	Gen	Sep. 1	Sep. 30	Gen	Sep. 1	Sep. 30		Antlered mule deer three (3) points or more on either antler or any white-tailed deer	
26	Gen	Sep. 1	Sep. 30	Gen	Sep. 1	Sep. 30		Antlered mule deer or any white-tailed deer	
26	Gen	Sep. 1	Sep. 30	Gen	Sep. 1	Sep. 30		Any white-tailed deer	

2026 mandatory CWD sampling areas (See page 35)



2026 mandatory CWD sampling areas (See page 35)



DEER

Hunt Area	Type	Special Archery Dates			Regular Season Dates			Quota	Limitations
		Opens	Closes	Opens	Closes	Opens	Closes		
34	8			Aug. 15	Dec. 15		75	Doe or fawn white-tailed deer	
35	Gen	Sep. 1	Sep. 30	Oct. 15	Oct. 24			Antlered mule deer or any white-tailed deer	
36	1	Sep. 1	Sep. 30	Oct. 15	Oct. 31		125	Antlered mule deer or any white-tailed deer	
36	8	Sep. 1	Sep. 30	Oct. 15	Oct. 31		25	Doe or fawn white-tailed deer	
37	1	Sep. 1	Sep. 30	Oct. 15	Oct. 31		50	Antlered mule deer or any white-tailed deer	
37, 39	3	Sep. 1	Sep. 30	Nov. 1	Dec. 15		50	Any white-tailed deer	
37	7	Sep. 1	Sep. 14	Sep. 15	Nov. 30		25	Doe or fawn valid on or within one-half (1/2) mile of irrigated land within the Buffalo Creek drainage	
37, 39	8	Sep. 1	Sep. 30	Oct. 15	Dec. 15		50	Doe or fawn white-tailed deer	
39	Gen	Sep. 1	Sep. 30	Oct. 15	Oct. 24			Antlered mule deer or any white-tailed deer	
40	Gen	Sep. 1	Sep. 30	Oct. 15	Oct. 24			Antlered mule deer or any white-tailed deer	
40	3	Sep. 1	Sep. 30	Oct. 15	Nov. 30		50	Any white-tailed deer; also valid in Area 35	
40	8	Sep. 1	Sep. 30	Oct. 15	Nov. 30		150	Doe or fawn white-tailed deer; also valid in Area 35	
41	Gen	Sep. 1	Sep. 30	Oct. 15	Oct. 24			Antlered mule deer or any white-tailed deer	
41	Gen			Oct. 25	Oct. 31			Any deer valid on or within one-half (1/2) mile of irrigated land	
41	3	Sep. 1	Sep. 30	Oct. 15	Dec. 15		75	Any white-tailed deer	
41	7	Sep. 1	Sep. 30	Oct. 15	Nov. 15		25	Doe or fawn valid on or within one-half (1/2) mile of irrigated land	
41	8			Sep. 1	Dec. 31		150	Doe or fawn white-tailed deer; also valid in Area 46	
46	Gen	Sep. 1	Sep. 30	Oct. 15	Oct. 24			Antlered mule deer or any white-tailed deer	
47	Gen	Sep. 1	Sep. 30	Oct. 15	Oct. 24			Antlered mule deer or any white-tailed deer	
47	Gen			Oct. 25	Oct. 31			Any deer valid on or within one-half (1/2) mile of irrigated land	
47, 51, 52	3	Sep. 1	Sep. 30	Oct. 15	Dec. 15		75	Any white-tailed deer	
47	7	Sep. 1	Sep. 30	Oct. 15	Nov. 15		25	Doe or fawn valid on or within one-half (1/2) mile of irrigated land	
47	8			Sep. 1	Dec. 31		75	Doe or fawn white-tailed deer; also valid in Area 46	
50	Gen	Sep. 1	Sep. 30	Oct. 15	Oct. 24			Antlered mule deer three (3) points or more on either antler or any white-tailed deer	
51	Gen	Sep. 1	Sep. 30	Oct. 15	Oct. 24			Antlered mule deer or any white-tailed deer	
51	Gen			Oct. 25	Oct. 31			Antlered mule deer or any white-tailed deer valid on or within one-half (1/2) mile of irrigated land	

Hunt Area	Type	Special Archery Dates			Regular Season Dates			Quota	Limitations
		Opens	Closes	Opens	Closes	Opens	Closes		
27	Gen	Sep. 1	Sep. 30	Oct. 15	Oct. 31			Antlered mule deer or any white-tailed deer	
27	Gen			Nov. 1	Nov. 30			Any white-tailed deer	
27	8			Sep. 1	Sep. 30		1200	Doe or fawn white-tailed deer valid on private land	
27	8	Sep. 1	Sep. 30	Oct. 15	Nov. 30			Doe or fawn white-tailed deer valid in the entire area; also valid in Area 28	
27	8			Dec. 1	Dec. 31			Doe or fawn white-tailed deer	
28	Gen	Sep. 1	Sep. 30	Oct. 15	Oct. 24			Antlered mule deer or any white-tailed deer	
28	Gen			Oct. 25	Nov. 30			Any white-tailed deer	
29	Gen	Sep. 1	Sep. 30	Oct. 1	Oct. 14			Antlered mule deer three (3) points or more on either antler or any white-tailed deer	
29	Gen			Nov. 1	Nov. 30			Any white-tailed deer	
29	Gen			Dec. 1	Dec. 31			Antlerless white-tailed deer	
29, 31	8			Sep. 1	Sep. 30		700	Doe or fawn white-tailed deer valid on private land	
29, 31	8	Sep. 1	Sep. 30	Oct. 1	Dec. 31			Doe or fawn white-tailed deer valid in the entire area	
30	Gen	Sep. 1	Sep. 30	Oct. 15	Oct. 31			Antlered mule deer or any white-tailed deer	
30	Gen			Nov. 1	Nov. 30			Any white-tailed deer	
30	Gen			Dec. 1	Dec. 31			Antlerless white-tailed deer	
30, 32, 33, 163, 169	8			Sep. 1	Sep. 30		1000	Doe or fawn white-tailed deer valid on private land	
30, 32, 33, 163, 169	8	Sep. 1	Sep. 30	Oct. 15	Dec. 31			Doe or fawn white-tailed deer valid in the entire area	
31	Gen	Sep. 1	Sep. 30	Oct. 1	Oct. 10			Antlered mule deer three (3) points or more on either antler or any white-tailed deer	
32	Gen	Sep. 1	Sep. 30	Oct. 15	Oct. 21			Antlered mule deer or any white-tailed deer	
32	Gen			Nov. 1	Nov. 15			Any white-tailed deer	
33	Gen	Sep. 1	Sep. 30	Oct. 15	Oct. 31			Antlered mule deer or any white-tailed deer	
33	Gen			Nov. 1	Nov. 15			Any white-tailed deer	
33	Gen			Nov. 16	Dec. 31			Antlerless white-tailed deer	
34	1	Sep. 1	Sep. 30	Oct. 15	Oct. 31		125	Antlered mule deer or any white-tailed deer	
34	3	Sep. 1	Sep. 30	Oct. 15	Nov. 30		50	Any white-tailed deer	
34	7			Aug. 15	Dec. 15		25	Doe or fawn valid east of Bucknum Road (Natrona County Road 125) and south of Burlington Northern Santa Fe railroad right-of-way	

Hunt Area	Type	Special Archery Dates			Regular Season Dates			Quota	Limitations
		Opens	Closes	Opens	Closes	Opens	Closes		
66, 88, 89	3	Sep. 1	Sep. 30	Oct. 15	Nov. 30	Oct. 15	Nov. 30	75	Any white-tailed deer
66, 88, 89	8			Aug. 15	Oct. 14			75	Doe or fawn white-tailed deer only valid in Area 88
66, 88, 89	8	Sep. 1	Sep. 30	Oct. 15	Nov. 30				Doe or fawn white-tailed deer
67									Closed
70	Gen	Sep. 1	Sep. 30	Oct. 15	Oct. 21				Antlered mule deer or any white-tailed deer
70, 74	3	Sep. 1	Sep. 30	Oct. 1	Dec. 31			50	Any white-tailed deer
70, 74	8	Sep. 1	Sep. 30	Oct. 1	Dec. 31			75	Doe or fawn white-tailed deer
74	Gen	Sep. 1	Sep. 30	Oct. 1	Oct. 14				Antlered mule deer or any white-tailed deer
75	Gen	Sep. 1	Sep. 30	Oct. 1	Oct. 14				Antlered mule deer or any white-tailed deer
75, 76, 77	3	Sep. 1	Sep. 30	Oct. 1	Nov. 30			75	Any white-tailed deer
75, 76, 77	3			Dec. 1	Dec. 31				Antlerless white-tailed deer
75, 76, 77	8	Sep. 1	Sep. 30	Oct. 1	Dec. 31			100	Doe or fawn white-tailed deer
76	Gen	Sep. 1	Sep. 30	Oct. 1	Oct. 14				Antlered mule deer or any white-tailed deer
77	Gen	Sep. 1	Sep. 30	Oct. 1	Oct. 14				Antlered mule deer or any white-tailed deer
78	1	Sep. 1	Sep. 30	Oct. 1	Oct. 14			250	Antlered mule deer or any white-tailed deer
78, 79, 80, 81	3	Sep. 1	Sep. 30	Oct. 1	Dec. 31			50	Any white-tailed deer
78, 79, 80, 81	8			Sep. 1	Dec. 31			125	Doe or fawn white-tailed deer
79	1	Sep. 1	Sep. 30	Oct. 1	Oct. 14			250	Antlered mule deer or any white-tailed deer
80	1	Sep. 1	Sep. 30	Oct. 1	Oct. 14			150	Antlered mule deer or any white-tailed deer
81	1	Sep. 1	Sep. 30	Oct. 1	Oct. 14			175	Antlered mule deer or any white-tailed deer
82	Gen	Sep. 1	Sep. 30	Oct. 1	Oct. 10				Antlered mule deer four (4) points or more on either antler or any white-tailed deer
82	Gen-Youth only	Sep. 1	Sep. 30	Oct. 1	Oct. 12				Antlered mule deer or any white-tailed deer; youth only

Hunt Area	Type	Special Archery Dates			Regular Season Dates			Quota	Limitations
		Opens	Closes	Opens	Closes	Opens	Closes		
51	7	Sep. 1	Sep. 30	Oct. 15	Nov. 15	Oct. 15	Nov. 15	75	Doe or fawn valid on or within one-half (1/2) mile of irrigated land
51	8			Sep. 1	Dec. 31			100	Doe or fawn white-tailed deer
52	Gen	Sep. 1	Sep. 30	Oct. 15	Oct. 24				Antlered mule deer or any white-tailed deer
52	Gen			Oct. 25	Oct. 31				Antlered mule deer or any white-tailed deer valid on or within one-half (1/2) mile of irrigated land
52	7	Sep. 1	Sep. 30	Oct. 15	Nov. 30			25	Doe or fawn valid on or within one-half (1/2) mile of irrigated land
53	Gen	Sep. 1	Sep. 30	Oct. 15	Oct. 24				Antlered mule deer three (3) points or more on either antler or any white-tailed deer
59	Gen	Sep. 1	Sep. 30	Oct. 20	Oct. 31				Antlered mule deer or any white-tailed deer
59, 64	3	Sep. 1	Sep. 30	Oct. 1	Nov. 30			250	Any white-tailed deer
59, 64	3			Dec. 1	Dec. 31				Antlerless white-tailed deer
59, 64	6	Sep. 1	Sep. 30	Oct. 20	Oct. 31			100	Doe or fawn valid on private land
59, 64	6			Nov. 1	Dec. 31				Doe or fawn white-tailed deer valid in the entire area
59, 64	8	Sep. 1	Sep. 30	Nov. 1	Dec. 31			350	Doe or fawn white-tailed deer
60	1	Sep. 1	Sep. 30	Oct. 15	Nov. 5			100	Any deer
60	2	Sep. 1	Sep. 30	Oct. 15	Nov. 5			200	Any deer off national forest
60	3	Sep. 1	Sep. 30	Oct. 1	Dec. 31			100	Any white-tailed deer
60	6	Sep. 1	Sep. 30	Oct. 15	Nov. 30			50	Doe or fawn
60	8	Sep. 1	Sep. 30	Oct. 1	Dec. 31			100	Doe or fawn white-tailed deer
61	Gen	Sep. 1	Sep. 30	Oct. 1	Oct. 14				Antlered mule deer or any white-tailed deer
64	Gen	Sep. 1	Sep. 30						Antlered mule deer or any white-tailed deer
64	Gen			Oct. 20	Oct. 31				Antlered mule deer or any white-tailed deer; except the Wyoming Game and Fish Commission's Tom Thorne/Beth Williams Wildlife Habitat Management Area and the Laramie Peak Wildlife Habitat Management Area north of the Tunnel Road (Albany County Road 727) shall be closed
64	2	Sep. 1	Sep. 30	Oct. 20	Oct. 31			100	Antlered mule deer or any white-tailed deer
65	Gen	Sep. 1	Sep. 30	Oct. 20	Oct. 31				Antlered mule deer or any white-tailed deer
65	3	Sep. 1	Sep. 30	Oct. 15	Nov. 30			300	Any white-tailed deer; also valid in that portion of Area 66 in Converse County
65	8	Sep. 1	Sep. 30	Oct. 15	Dec. 31			500	Doe or fawn white-tailed deer; also valid in that portion of Area 66 in Converse County
66	Gen	Sep. 1	Sep. 30	Oct. 15	Oct. 21				Antlered mule deer or any white-tailed deer

2026 mandatory CWD sampling areas (See page 35)



DEER

2026 mandatory CWD sampling areas (See page 35)



Hunt Area	Type	Special Archery Dates			Regular Season Dates			Quota	Limitations
		Opens	Closes	Opens	Closes	Opens	Closes		
106	Gen					Oct. 1	Oct. 14	Antlered mule deer within the North Absaroka Wilderness; any white-tailed deer valid in the entire area	
106	Gen	Sep. 1	Sep. 30	Oct. 15	Oct. 31			Antlered mule deer or any white-tailed deer	
106	8	Sep. 1	Sep. 30	Oct. 1	Dec. 15		50	Doe or fawn white-tailed deer	
109	3	Sep. 1	Sep. 30	Nov. 1	Dec. 31		35	Any white-tailed deer	
109	8	Sep. 1	Sep. 30	Nov. 1	Dec. 31		125	Doe or fawn white-tailed deer	
110	Gen	Sep. 1	Sep. 30	Oct. 15	Nov. 10			Antlered mule deer or any white-tailed deer	
110, 111	1	Sep. 1	Sep. 30	Nov. 1	Nov. 20		25	Antlered mule deer or any white-tailed deer	
110, 111	8	Sep. 1	Sep. 30	Oct. 1	Dec. 31		100	Doe or fawn white-tailed deer	
111	Gen	Sep. 1	Sep. 30	Oct. 15	Nov. 10			Antlered mule deer or any white-tailed deer	
112	Gen	Sep. 1	Sep. 30	Oct. 15	Nov. 10			Antlered mule deer or any white-tailed deer	
112, 113, 114	1	Sep. 1	Sep. 30	Nov. 1	Nov. 20		25	Antlered mule deer or any white-tailed deer	
112, 113, 114	3	Sep. 1	Sep. 30	Oct. 1	Dec. 31		75	Any white-tailed deer	
112, 113, 114	8	Sep. 1	Sep. 30	Oct. 1	Dec. 31		300	Doe or fawn white-tailed deer	
113	Gen	Sep. 1	Sep. 30	Oct. 15	Nov. 10			Antlered mule deer or any white-tailed deer	
113	7	Sep. 1	Sep. 14	Sep. 15	Dec. 31		100	Doe or fawn valid north and east of Carter Creek	
114	Gen	Sep. 1	Sep. 30	Oct. 15	Nov. 10			Antlered mule deer or any white-tailed deer	
115	Gen	Sep. 1	Sep. 9	Sep. 10	Oct. 27			Antlered mule deer or any white-tailed deer	
116	1	Sep. 1	Sep. 30	Oct. 15	Oct. 31		75	Antlered mule deer or any white-tailed deer	
116, 117	3	Sep. 1	Sep. 30	Nov. 1	Nov. 30		100	Any white-tailed deer	
116	7			Sep. 1	Oct. 14		125	Doe or fawn white-tailed deer valid on private land in the Wood River drainage	
116, 117	8	Sep. 1	Sep. 30	Oct. 15	Nov. 30		200	Doe or fawn white-tailed deer	
117	1	Sep. 1	Sep. 14	Sep. 15	Oct. 15		50	Antlered mule deer or any white-tailed deer	
118	1	Sep. 1	Sep. 30	Oct. 15	Oct. 31		25	Antlered mule deer or any white-tailed deer	
118	1			Nov. 1	Nov. 30			Any white-tailed deer	

Hunt Area	Type	Special Archery Dates			Regular Season Dates			Quota	Limitations
		Opens	Closes	Opens	Closes	Opens	Closes		
82, 100	3	Sep. 1	Sep. 30	Oct. 1	Nov. 30		25	Any white-tailed deer	
82, 100	8	Sep. 1	Sep. 30	Nov. 1	Jan. 15		25	Doe or fawn white-tailed deer valid on private land	
84	1	Sep. 1	Sep. 30	Oct. 1	Oct. 14		25	Antlered mule deer or any white-tailed deer	
87	1	Sep. 1	Sep. 30	Oct. 15	Oct. 31		50	Antlered mule deer or any white-tailed deer	
87	2	Sep. 1	Sep. 30	Oct. 15	Oct. 31		25	Antlered mule deer three (3) points or less on either antler or any white-tailed deer	
88	Gen	Sep. 1	Sep. 30	Oct. 15	Oct. 21			Antlered mule deer or any white-tailed deer	
88	7	Sep. 1	Sep. 30	Oct. 15	Dec. 15		75	Doe or fawn valid on private land	
89	1	Sep. 1	Sep. 30	Oct. 15	Oct. 31		150	Antlered deer	
90	1	Sep. 1	Sep. 30	Oct. 1	Oct. 31		50	Antlered mule deer or any white-tailed deer	
92	Gen	Sep. 1	Sep. 30	Oct. 15	Oct. 20			Antlered mule deer or any white-tailed deer	
92, 94, 160	3	Sep. 1	Sep. 30	Oct. 1	Nov. 30		50	Any white-tailed deer	
92, 94, 160	8	Sep. 1	Sep. 30	Oct. 1	Nov. 30		50	Doe or fawn white-tailed deer	
94	Gen	Sep. 1	Sep. 30	Oct. 15	Oct. 20			Antlered mule deer or any white-tailed deer	
96	Gen	Sep. 1	Sep. 30	Oct. 15	Oct. 20			Antlered mule deer or any white-tailed deer	
97	Gen	Sep. 1	Sep. 30	Oct. 15	Oct. 20			Antlered mule deer or any white-tailed deer	
98	Gen	Sep. 1	Sep. 30	Oct. 15	Oct. 20			Antlered mule deer or any white-tailed deer, archery or muzzle-loading firearms only	
100	Gen	Sep. 1	Sep. 30	Oct. 1	Oct. 6			Antlered mule deer four (4) points or more on either antler or any white-tailed deer	
100	Gen-Youth only	Sep. 1	Sep. 30	Oct. 1	Oct. 12			Antlered mule deer or any white-tailed deer, youth only	
101	1	Sep. 1	Sep. 30	Oct. 15	Oct. 31		25	Antlered deer	
102	1	Sep. 1	Sep. 30	Oct. 15	Oct. 31		150	Any deer	
105	Gen	Sep. 1	Sep. 30					Antlered mule deer or any white-tailed deer	
105	Gen			Oct. 1	Oct. 31			Antlered mule deer valid on national forest; any white-tailed deer valid in the entire area	
105	Gen			Nov. 1	Nov. 5			Antlered mule deer valid off national forest; any white-tailed deer valid in the entire area	
105	Gen			Nov. 6	Nov. 20			Doe or fawn white-tailed deer	
105, 106, 109	1	Sep. 1	Sep. 30	Oct. 1	Nov. 20		50	Any deer	
105	8			Sep. 1	Dec. 31		75	Doe or fawn white-tailed deer	

Hunt Area	Type	Special Archery Dates		Regular Season Dates		Quota	Limitations
		Opens	Closes	Opens	Closes		
118, 119	8	Sep. 1	Sep. 30	Oct. 15	Nov. 30	50	Doe or fawn white-tailed deer
119	1	Sep. 1	Sep. 30	Nov. 1	Nov. 15	50	Antlered mule deer or any white-tailed deer
119	2	Sep. 1	Sep. 30	Oct. 15	Oct. 31	50	Antlered mule deer or any white-tailed deer
119, 120	3	Sep. 1	Sep. 30	Oct. 1	Nov. 30	100	Any white-tailed deer
120	1	Sep. 1	Sep. 30	Nov. 1	Nov. 15	75	Antlered mule deer or any white-tailed deer
120	8			Sep. 1	Dec. 15	150	Doe or fawn white-tailed deer
121	Gen	Sep. 1	Sep. 30	Nov. 1	Nov. 10		Any deer on private land; antlered mule deer or any white-tailed deer off private land
121	3	Sep. 1	Sep. 30	Nov. 1	Dec. 15	75	Any white-tailed deer
121	7			Aug. 15	Nov. 30	100	Doe or fawn valid on private land
121	8	Sep. 1	Sep. 30	Nov. 1	Dec. 15	100	Doe or fawn white-tailed deer
122	Gen	Sep. 1	Sep. 30	Nov. 1	Nov. 10		Any deer on private land; antlered mule deer or any white-tailed deer off private land
122	3	Sep. 1	Sep. 30	Nov. 1	Dec. 15	50	Any white-tailed deer
122	7	Sep. 1	Sep. 30	Oct. 15	Nov. 30	100	Doe or fawn valid on private land
122	8	Sep. 1	Sep. 30	Nov. 1	Dec. 15	100	Doe or fawn white-tailed deer
123	Gen	Sep. 1	Sep. 30	Oct. 15	Oct. 31		Antlered mule deer or any white-tailed deer
123	7	Sep. 1	Sep. 30	Oct. 15	Nov. 30	25	Doe or fawn valid on private land
124	Gen	Sep. 1	Sep. 30	Nov. 1	Nov. 10		Antlered mule deer or any white-tailed deer
124	3	Sep. 1	Sep. 30	Nov. 1	Dec. 15	50	Any white-tailed deer
124	7	Sep. 1	Sep. 30	Nov. 1	Nov. 30	25	Doe or fawn valid on or within one-half (1/2) mile of irrigated land
124	8	Sep. 1	Sep. 30	Nov. 1	Dec. 15	100	Doe or fawn white-tailed deer
125	1	Sep. 1	Sep. 30	Nov. 1	Nov. 15	75	Antlered mule deer or any white-tailed deer
125	1			Nov. 16	Dec. 15		Any white-tailed deer
127	Gen	Sep. 1	Sep. 30	Oct. 15	Oct. 24		Antlered mule deer or any white-tailed deer
127	3	Sep. 1	Sep. 30	Nov. 1	Dec. 15	50	Any white-tailed deer
127	8	Sep. 1	Sep. 30	Oct. 15	Dec. 15	50	Doe or fawn white-tailed deer
128	Gen	Sep. 1	Sep. 30	Oct. 1	Oct. 22		Antlered mule deer or any white-tailed deer
128	1	Sep. 1	Sep. 30	Nov. 1	Nov. 20	75	Antlered mule deer or any white-tailed deer
128	3	Sep. 1	Sep. 30	Nov. 1	Nov. 30	50	Any white-tailed deer
128	8	Sep. 1	Sep. 30	Oct. 1	Oct. 31	50	Doe or fawn white-tailed deer
128	8			Nov. 1	Nov. 30		Doe or fawn white-tailed deer valid on private land
130	Gen	Sep. 1	Sep. 30	Oct. 1	Oct. 6		Antlered mule deer four (4) points or more on either antler or any white-tailed deer
130	1	Sep. 1	Sep. 30	Oct. 15	Oct. 31	5	Antlered mule deer or any white-tailed deer




**MULE DEER CHARACTERISTICS**

- 1. **Antlers** - Especially on older males, antlers will fork and then fork again.
- 2. **Face** - Their face is mostly white from eyes to nose and is lighter than the rest of the coat.
- 3. **Ears** - Mule deer ears are large in proportion to their head.
- 4. **Rump** - The deer's rear has a more visible white area with a thin white tail that has a black tip.
- 5. **Point** - Means any protrusion from an antler one (1) inch or more in length.


**WHITE-TAILED DEER CHARACTERISTICS**

- 1. **Antlers** - White-tailed deer have one main beam from where all the tines emerge.
- 2. **Face** - Their face is mostly brown and similar to the rest of their coat, with only limited white around the nose.
- 3. **Ears** - Their ears are more proportional to their heads.
- 4. **Rump** - A dark tail covers a white patch on their rear. Startled white-tails will flash this white (flag) while running.



Hunt Area	Type	Special Archery Dates			Regular Season Dates			Quota	Limitations
		Opens	Closes	Opens	Closes	Opens	Closes		
143	Gen	Sep. 1	Sep. 14	Sep. 15	Oct. 2			Antlered mule deer four (4) points or more on either antler or any white-tailed deer	
144	Gen	Sep. 1	Sep. 14	Sep. 15	Oct. 2			Antlered mule deer four (4) points or more on either antler or any white-tailed deer	
145	Gen	Sep. 1	Sep. 14	Sep. 15	Oct. 2			Antlered mule deer four (4) points or more on either antler or any white-tailed deer	
145	3	Sep. 1	Sep. 14	Sep. 15	Nov. 30	25		Any white-tailed deer	
145	3			Dec. 1	Jan. 31			Antlerless white-tailed deer	
145	8			Nov. 1	Jan. 31	25		Doe or fawn white-tailed deer	
148	Gen	Sep. 1	Sep. 14	Sep. 15	Oct. 25			Antlered mule deer or any white-tailed deer	
148, 150, 151, 152, 155, 156	3	Sep. 1	Sep. 14	Sep. 15	Nov. 30	75		Any white-tailed deer	
148, 150, 151, 152, 155, 156	8	Sep. 1	Sep. 14	Sep. 15	Nov. 30	75		Doe or fawn white-tailed deer	
149	Gen	Sep. 1	Sep. 14	Sep. 15	Oct. 2			Antlered mule deer four (4) points or more on either antler or any white-tailed deer	
149	3	Sep. 1	Sep. 14	Sep. 15	Nov. 30	25		Any white-tailed deer	
149	8	Sep. 1	Sep. 14	Sep. 15	Nov. 30	25		Doe or fawn white-tailed deer	
150	Gen	Sep. 1	Sep. 14	Sep. 15	Oct. 2			Antlered mule deer four (4) points or more on either antler or any white-tailed deer	
151	Gen	Sep. 1	Sep. 14	Sep. 15	Oct. 2			Antlered mule deer four (4) points or more on either antler or any white-tailed deer	
152	Gen	Sep. 1	Sep. 14	Sep. 15	Oct. 2			Antlered mule deer four (4) points or more on either antler or any white-tailed deer	
153	Gen	Sep. 1	Sep. 14	Sep. 15	Oct. 2			Antlered mule deer four (4) points or more on either antler or any white-tailed deer	
154	Gen	Sep. 1	Sep. 14	Sep. 15	Oct. 2			Antlered mule deer four (4) points or more on either antler or any white-tailed deer	
155	Gen	Sep. 1	Sep. 14	Sep. 15	Oct. 2			Antlered mule deer four (4) points or more on either antler or any white-tailed deer	
156	Gen	Sep. 1	Sep. 14	Sep. 15	Oct. 2			Antlered mule deer four (4) points or more on either antler or any white-tailed deer	
157	Gen	Sep. 1	Sep. 30	Oct. 1	Oct. 31			Any deer	
157	3	Sep. 1	Sep. 30	Nov. 1	Nov. 30	175		Any white-tailed deer	
157	6	Sep. 1	Sep. 30	Oct. 1	Nov. 30	100		Doe or fawn	
157	8	Sep. 1	Sep. 30	Oct. 1	Oct. 31	Unlimited		Doe or fawn white-tailed deer	
157	8			Nov. 1	Nov. 30			Doe or fawn white-tailed deer valid on private land	

Hunt Area	Type	Special Archery Dates			Regular Season Dates			Quota	Limitations
		Opens	Closes	Opens	Closes	Opens	Closes		
131	Gen	Sep. 1	Sep. 30	Oct. 1	Oct. 6			Antlered mule deer four (4) points or more on either antler or any white-tailed deer	
131	7	Sep. 1	Sep. 30	Oct. 9	Oct. 31	50		Doe or fawn valid on or within one-half (1/2) mile of irrigated land west of the Blue Rim (Sweetwater County Road 5) and Old Stauffer Roads (Sweetwater County Road 7) and south of the OCI Entrance Road (Sweetwater County Road 6)	
132	Gen	Sep. 1	Sep. 30	Oct. 1	Oct. 10			Antlered mule deer or any white-tailed deer	
132	Gen-Youth only	Sep. 1	Sep. 30	Oct. 1	Oct. 14			Antlered mule deer or any white-tailed deer; youth only	
132, 133, 134, 135, 168	3	Sep. 1	Sep. 30	Oct. 1	Nov. 30	25		Any white-tailed deer	
132	7	Sep. 1	Sep. 30	Oct. 1	Oct. 31	25		Doe or fawn valid on or within one (1) mile of irrigated land in Sweetwater County west of Wyoming Highway 530 and north of Sweetwater County Road 1 and BLM road 4315	
133	Gen	Sep. 1	Sep. 30	Oct. 1	Oct. 10			Antlered mule deer or any white-tailed deer	
133	Gen-Youth only	Sep. 1	Sep. 30	Oct. 1	Oct. 14			Antlered mule deer or any white-tailed deer; youth only	
134	Gen	Sep. 1	Sep. 30	Oct. 1	Oct. 10			Antlered mule deer or any white-tailed deer	
134	Gen-Youth only	Sep. 1	Sep. 30	Oct. 1	Oct. 14			Antlered mule deer or any white-tailed deer; youth only	
135	Gen	Sep. 1	Sep. 30	Oct. 1	Oct. 10			Antlered mule deer or any white-tailed deer	
135	Gen-Youth only	Sep. 1	Sep. 30	Oct. 1	Oct. 14			Antlered mule deer or any white-tailed deer; youth only	
138	Gen	Sep. 1	Sep. 14	Sep. 15	Oct. 2			Antlered mule deer four (4) points or more on either antler or any white-tailed deer	
138, 139, 140, 142, 143	3	Sep. 1	Sep. 30	Oct. 1	Nov. 30	50		Any white-tailed deer	
139	Gen	Sep. 1	Sep. 14	Sep. 15	Oct. 2			Antlered mule deer four (4) points or more on either antler or any white-tailed deer	
140	Gen	Sep. 1	Sep. 14	Sep. 15	Oct. 2			Antlered mule deer four (4) points or more on either antler or any white-tailed deer	
141	1	Sep. 1	Sep. 30	Oct. 1	Oct. 21	75		Antlered mule deer or any white-tailed deer	
141	1			Oct. 22	Oct. 31			Antlered mule deer or any white-tailed deer on national forest	
142	Gen	Sep. 1	Sep. 14	Sep. 15	Oct. 2			Antlered mule deer four (4) points or more on either antler or any white-tailed deer	



## 2026 Mandatory CWD Sampling Areas

- Area 15 - General
- Area 34 - All Types
- Area 61 - General
- Area 74 - General
- Area 75 - General
- Area 76 - General
- Area 77 - General
- Area 87 - Type 1, 2
- Area 105 - Type 1, 8
- Area 106 - Type 8
- Area 109 - Type 3, 8
- Area 157 - All Types
- Area 164 - General, Type 1, 6, 7
- Area 171 - All Types



Scan the QR code to learn more about 2026 mandatory CWD sampling areas.

### Section 4. Hunting Season Extension Permits

- Any person qualified for and in possession of a Hunting Season Extension Permit issued by the Department in accordance with Commission regulation may hunt deer starting five (5) days prior to the earliest opening regular season date in the hunt area(s) for which their license and type is valid, and is restricted to the limitations of their license type for the earliest opening regular season date as specified in Section 2 of this Chapter.
- Hunters participating in a hunting season extension shall be in possession of a Hunting Season Extension Permit which shall be immediately produced for inspection upon request of an officer authorized to enforce this regulation.

### Section 5. Youth Deer Hunters

- Youth hunters who possess a full price deer license may take antlered mule deer or any white-tailed deer during an antlered deer season or an antlered mule deer season that includes an antler point restriction subject to the limitation of their license in the hunt area(s) where their license is valid as specified in Section 2 of this Chapter. Youth hunters are not limited to the antler point restriction.
- No youth hunter shall take a mule deer during a season in which the limitations of their license and type is only valid for white-tailed deer as specified in Section 2 of this Chapter.

Hunt Area	Type	Special Archery Dates		Regular Season Dates		Quota	Limitations
		Opens	Closes	Opens	Closes		
160	Gen	Sep. 1	Sep. 30	Oct. 15	Oct. 20		Antlered mule deer or any white-tailed deer
163	Gen	Sep. 1	Sep. 30	Oct. 15	Oct. 21		Antlered mule deer or any white-tailed deer
163	Gen			Nov. 1	Nov. 15		Any white-tailed deer
164	Gen	Sep. 1	Sep. 30	Oct. 1	Oct. 14		Antlered mule deer or any white-tailed deer
164	1	Sep. 1	Sep. 30	Nov. 15	Nov. 30	50	Any deer valid on or within one (1) mile of irrigated land
164	3	Sep. 1	Sep. 30	Oct. 1	Dec. 15	50	Any white-tailed deer
164	6	Sep. 1	Sep. 30	Oct. 1	Oct. 14	50	Doe or fawn valid on or within one-half (1/2) mile of irrigated land
164	7	Sep. 1	Sep. 30	Nov. 15	Nov. 30	50	Doe or fawn valid on or within one (1) mile of irrigated land
164	8	Sep. 1	Sep. 30	Oct. 1	Dec. 31	150	Doe or fawn white-tailed deer
165	1	Sep. 1	Sep. 30	Oct. 15	Oct. 31	50	Antlered mule deer or any white-tailed deer
165	3	Sep. 1	Sep. 30	Oct. 15	Dec. 15	100	Any white-tailed deer
165	8	Sep. 1	Sep. 30	Oct. 15	Dec. 31	300	Doe or fawn white-tailed deer
168	Gen	Sep. 1	Sep. 30	Oct. 1	Oct. 10		Antlered mule deer or any white-tailed deer
168	Gen-Youth only	Sep. 1	Sep. 30	Oct. 1	Oct. 14		Antlered mule deer or any white-tailed deer; youth only
169	Gen	Sep. 1	Sep. 30	Oct. 15	Oct. 21		Antlered mule deer or any white-tailed deer
169	Gen	Sep. 1	Sep. 30	Nov. 1	Nov. 15		Any white-tailed deer
171	Gen	Sep. 1	Sep. 30	Oct. 1	Oct. 31		Any deer
171	3	Sep. 1	Sep. 30	Oct. 1	Dec. 31	150	Any white-tailed deer
171	6	Sep. 1	Sep. 30	Oct. 1	Dec. 31	350	Doe or fawn

### Section 3. Special Archery Seasons

- There shall be special archery deer hunting seasons on the dates specified in Section 2. Special archery hunting seasons are specific to individual hunt areas by license type. During the special archery hunting seasons, archers are restricted to the limitations associated with the special archery season dates for a hunt area and license type.
- Archers shall possess a limited quota deer license or a General deer license and an archery license in order to hunt deer with archery equipment during any special archery season.
- Archers with a General deer license shall only hunt in those areas open to hunting with a General license and are restricted to the limitations associated with the special archery season dates for that hunt area as specified in Section 2.
- Archers with a limited quota deer license shall only hunt in the hunt area(s) where their license is valid and are restricted to the limitations associated with the special archery season dates as specified in Section 2.

## Section 6. Nonresident Region General Deer License Quotas

- Nonresident region General deer licenses shall only be valid within the specific region for which they are issued and for only those hunt areas in the Region as listed in this section.
- Quotas of nonresident region General deer licenses are established for the regions and shall not exceed the numbers specified in this section, except as otherwise provided in Commission Regulations.

Region	Deer Hunt Areas	Quotas
A	1-6	2000
B	7-9, 11-14, 21	700
C	17-19, 23, 26, 29, 31	1800
D	66, 70, 74-77, 88	300
F	105, 106, 110-115, 148	550
G	135, 143-145	250
H	130, 138-140, 142, 149-155	350
J	59, 61, 64, 65	750
K	132-134, 168	200
L	92, 94, 128, 156, 157, 160, 171	200
M	35, 39, 40, 164	400
Q	96-98	75
R	41, 46, 47, 50-53	500
T	15	400
W	82, 100, 131	600
X	121-124, 127	100
Y	24, 25, 27, 28, 30, 32, 33, 163, 169	1000

## Section 7. Hunt Area Descriptions

### Area and Number

**Area 1. Crook.** Beginning where Wyoming Highway 112 crosses the Wyoming-Montana state line; southwestly along said highway to Wyoming Highway 24 in the town of Hulett; southerly along said highway to U.S. Highway 14; westerly along said highway to the Cabin Creek Road (Crook County Road 116); northwestly along said road to the Oshoto Road (Crook County Road 263); westerly along said road to the "D" Road (Crook County Road 68); northerly along said road to the Rocky Point Road in Campbell County (Campbell County Road 85); northerly along said road to the Wyoming-Montana state line; easterly along said line to Wyoming Highway 112.

**Area 2. Bearlodge.** Beginning where Wyoming Highway 112 crosses the Wyoming-Montana state line; easterly along said line to the Wyoming-South Dakota state line; southerly along said line to Interstate Highway 90; westerly along said Interstate Highway to the town of Sundance and U.S. Highway 14; westerly and northerly along said highway to Wyoming Highway 24; northerly along said highway to Wyoming Highway 112 at the town of Hulett; northeasterly along said highway to the Wyoming-Montana state line.

**Area 3. Keyhole.** Beginning at the intersection of Interstate Highway 90 and U.S. Highway 14 in the town of Sundance; westerly along Interstate Highway 90 to its intersection with the "D" Road; northerly along said road to the Oshoto Road (Crook County Road 263); easterly along said road to the Cabin Creek Road (Crook County Road 116); southerly and easterly along said road to U.S. Highway 14; easterly and southerly along said highway to Interstate Highway 90 at the town of Sundance.

**Area 4. Sand Creek.** Beginning where Interstate Highway 90 crosses the Wyoming-South Dakota state line; southerly along said line to U.S. Highway 85; southerly along said highway to Wyoming Highway 585; northwestly along said highway to the town of Sundance and

Interstate Highway 90; easterly along said Interstate Highway to the Wyoming-South Dakota state line.

**Area 5. Inyan Kara.** Beginning where Interstate Highway 90 crosses Wyoming Highway 585 in the town of Sundance; southeastly along Wyoming Highway 585 to the Skull Creek Road (Weston County Road 14); westerly along said road to the Green Mountain Road (Weston County Road 11); northerly along said road to the Dry Creek Road (Weston County Road 13); northwestly along said road to Wyoming Highway 116; southwestly along said highway to U.S. Highway 16 in the town of Upton; northwestly along said highway to Interstate Highway 90 at the town of Moorcroft; easterly along said Interstate Highway to Wyoming Highway 585 at the town of Sundance.

**Area 6. Skull Creek.** Beginning where U.S. Highway 85 crosses the Wyoming-South Dakota state line; southerly along said line to U.S. Highway 16; northwestly along said highway to Wyoming Highway 116 in the town of Upton; northeasterly along said highway to the Dry Creek Road (Weston County Road 13); southerly and easterly along said road to the Green Mountain Road (Weston County Road 11); southerly along said road to the Skull Creek Road (Weston County Road 14); easterly along said road to Wyoming Highway 585; southeasterly along said highway to U.S. Highway 85; northerly along said highway to the Wyoming-South Dakota state line.

**Area 7. South Osage.** Beginning at the junction of U.S. Highway 16 and Wyoming Highway 450; southwestly along Wyoming Highway 450 to Wyoming Highway 116; northerly along said highway to U.S. Highway 16 in the town of Upton; southeasterly along said highway to Wyoming Highway 450.

**Area 8. Upton-Four Horse.** Beginning at the junction of Wyoming Highway 116 and Wyoming Highway 450; westerly along Wyoming Highway 450 to the Keeline Road (U.S.F.S. Road 930); northwestly along said road to Black Thunder Creek; easterly down said creek to Bacon Creek; northerly up said creek to Newel Prong; northerly up said prong to the Cheyenne River/Belle Fourche River Divide; northeasterly along said divide to the divide between Four Horse Creek and Raven Creek; northwestly along said divide to the Belle Fourche River; northeasterly down said river to Interstate Highway 90; easterly along said highway to U.S. Highway 16; southeasterly along said highway to Wyoming Highway 116 at the town of Upton; southerly along said highway to Wyoming Highway 450.

**Area 9. Blacktail Creek.** Beginning where U.S. Highway 16 crosses the Wyoming-South Dakota state line; southerly along said line to the Dewey Road (Weston County Road 2); northwestly along said road to U.S. Highway 85; southerly along said highway to the Cheyenne River Road (Weston County Road 54); westerly along said road to the Lynch Road (Weston County Road 7A); northerly along said road to Wyoming Highway 450; northeasterly along said highway to U.S. Highway 16; southeasterly along said highway to the Wyoming-South Dakota state line.

**Area 10. Rochelle Hills.** Beginning at the junction of Wyoming Highway 59 and Wyoming Highway 450; easterly along Wyoming Highway 450 to the Lynch Road (Converse County Road 39, Weston County Road 7A); southerly along said road to the Dull Center Road (Converse County Road 38); easterly along said road to the Converse-Niobrara County line and the North Lance Creek Road (Niobrara County Road 14); easterly and southerly along said road to the Slagle Road (Niobrara County Road 4); southerly along said road to the Cow Creek Road (Niobrara County Road 3); westerly along said road to the Converse-Niobrara County line and the Cow Creek Road (Converse County Road 45); southerly along said road to the Converse-Niobrara County line and the K-Field Road (Niobrara County Road 50); southerly along said road to the Converse-Niobrara County line and the Walker Creek Road (Converse County Road 43); westerly along said road to Dry Creek; westerly up said creek to the Iberlin Ranch Road; northerly along said road to the Thunder Basin National Grassland boundary and U.S.F.S. Road 958C; northwestly along said road to the East Bill Road (U.S.F.S. Road 958); westerly along said road to the Dull Center Road (Converse County Road 38); westerly along said road to Wyoming Highway 59; northerly along said highway to the junction of Wyoming Highway 59 and Wyoming Highway 450.

**Area 11. Mule Creek.** Beginning where the Dewey Road (Weston County Road 2) crosses the Wyoming-South Dakota state line; southerly along said line to U.S. Highway 18; westerly along said highway to the

Old Highway 85 Road (Niobrara County Road 9); southwestly along said road to U.S. Highway 85; southerly along said highway to the Wasserburger Road (Niobrara County Road 13); westerly along said road to the North Lance Creek Road (Niobrara County Road 14); northwestly along said road to the Niobrara-Converse county line and the Dull Center Road (Converse County Road 38); westerly along said road to the Lynch Road (Converse County Road 39, Weston County Road 7A); northeasterly along said road to the Converse-Weston county line and the Lynch Road (Weston County Road 7A); northerly along said road to the Cheyenne River Road (Weston County Road 54); easterly along said road to U.S. Highway 85; northerly along said highway to the Dewey Road (Weston County Road 2); southeasterly along said road to the Wyoming-South Dakota state line.

**Area 12. Hat Creek.** Beginning where U.S. Highway 18 intersects the Wyoming-South Dakota state line; southerly along said line to the Wyoming-Nebraska state line; southerly along said line to the Hat Creek Road (Niobrara County Road 64); westerly along said road to U.S. Highway 85; northerly along said highway to Wyoming Highway 270; westerly along said highway to Wyoming Highway 272; northerly along said highway to the North Lance Creek Road (Niobrara County Road 14); northerly along said road to the Wasserburger Road (Niobrara County Road 13); easterly along said road to U.S. Highway 85; northerly along said highway to the Old Highway 85 Road (Niobrara County Road 9); northeasterly along said road to U.S. Highway 18; easterly along said highway to the Wyoming-South Dakota state line.

**Area 13. Lusk.** Beginning where the Hat Creek Road (Niobrara County Road 64) intersects the Wyoming-Nebraska state line; southerly along said line to U.S. Highway 20; westerly along said highway to the Twenty Mile Creek Road (Converse County Road 46) at the town of Lost Springs; northerly along said road to the Manning Road (Converse County Road 53); easterly along said road to the Twenty Mile Road (Niobrara County Road 23) at the Converse-Niobrara county line; easterly along said road to Wyoming Highway 271; easterly along said highway to Wyoming Highway 270 at the town of Lance Creek; northerly and easterly along said highway to U.S. Highway 85; southerly along said highway to the Hat Creek Road (Niobrara County Road 64); easterly

along said road to the Wyoming-Nebraska state line.

**Area 14. Twenty Mile.** Beginning at the junction of Wyoming Highway 59 and the Dull Center Road (Converse County Road 38); easterly along said road to the East Bill Road (U.S.F.S. Road 958); easterly along said road to U.S.F.S. Road 958C; southeasterly along said road to the Iberlin Ranch Road; southerly along said road to Dry Creek; easterly down said creek to the Walker Creek Road (Converse County Road 43); easterly along said road to the Converse-Niobrara county line and the K-Field Road (Niobrara County Road 50); northerly along said road to the Converse-Niobrara county line and the Cow Creek Road (Converse County Road 45); northerly along said road to the Converse-Niobrara county line and the Cow Creek Road (Niobrara County Road 3); easterly along said road to the Slagle Road (Niobrara County Road 4); northerly along said road to the North Lance Creek Road (Niobrara County Road 14); easterly and southerly along said road to Wyoming Highway 272; southerly along said highway to Wyoming Highway 270; southwestly along said highway to the town of Lance Creek and Wyoming Highway 271; westerly along said highway to the Twenty Mile Road (Niobrara County Road 23); westerly along said road to the Converse-Niobrara county line and the Manning Road (Converse County Road 53); southwestly along said road to the Twenty Mile Creek Road (Converse County Road 46); southerly along said road to U.S. Highway 20 at the town of Lost Springs; southwestly along said highway to Interstate Highway 25; southerly along said highway to the North Platte River; westerly and northerly up said river to Wyoming Highway 59 at the town of Douglas; northerly along said highway to the Dull Center Road (Converse County Road 38).

**Area 15. Southeast Wyoming.** Beginning where U.S. Highway 20 intersects the Wyoming-Nebraska state line; southerly along said line to the Wyoming-Colorado state line; westerly along said line to Interstate Highway 25; northerly along said highway to U.S. Highway 26; easterly along said highway to the North Platte River; northwestly up said river to Interstate Highway 25; northerly along said highway to U.S. Highway 20; easterly along said highway to the Wyoming-Nebraska state line.

**Area 17. Northwest Gillette.** Beginning where Wyoming Highway

## OUR COMMITMENT TO CONSERVING MULE DEER

We all see the declines in mule deer. Game and Fish is putting your license dollars to work to benefit mule deer populations and habitat **so hunting can occur for generations to come.**



**Listening to the Field:** Through recent public meetings and surveys, your on-the-ground insights are shaping our new management strategies with over 45 public comments for deer submitted for the 2026 hunting season.



**Clearing the Path:** We continue to work diligently to convert hundreds of miles of outdated fence into wildlife-friendly fencing to drastically reduce entanglement and exhaustion.



**Tracking the Truth:** Guesswork doesn't save herds. We are deploying GPS collars on over 1,185 deer across the state and conducting comprehensive research to pinpoint exactly where deer are struggling and why.

**Conserving mule deer takes all of us.** Track our current projects, see the data, and learn how to get involved at [wgfd.info/muledeer](http://wgfd.info/muledeer)



59 crosses the Wyoming-Montana state line; southerly along said highway to U.S. Highway 14-16; southerly along said highway to Interstate Highway 90 west of the town of Gillette; westerly along said highway to the Powder River; northerly down said river to the Wyoming-Montana state line; easterly along said line to Wyoming Highway 59.

**Area 18. Campbell.** Beginning where the Rocky Point Road crosses the Wyoming-Montana state line; southerly along said road to the "D" Road; southerly along said road to Interstate Highway 90; westerly along said highway to U.S. Highway 14-16; northerly along said highway to Wyoming Highway 59; northerly along said highway to the Wyoming-Montana state line; easterly along said line to the Rocky Point Road.

**Area 19. Pumpkin Buttes.** Beginning at the intersection of Interstate Highway 90 and Wyoming Highway 59 at the city of Gillette; southerly along Wyoming Highway 59 to Wyoming Highway 387; southwesterly along said highway to Wyoming Highway 192; northwesterly along said highway to the Streeter Road (Johnson County Road 135); northerly along said road to the Powder River; northerly down said river to Interstate Highway 90; easterly along said highway to Wyoming Highway 59.

**Area 21. Thunder Basin.** Beginning where Interstate Highway 90 crosses the Belle Fourche River; southwestly up said river to the divide between Four Horse Creek and Raven Creek; southerly along said divide to the divide between the Cheyenne River and Belle Fourche River; southwestly along said divide to Newel Prong; southerly down said prong to Bacon Creek; southerly down said creek to Black Thunder Creek; westerly up said creek to the Keeline Road (U.S.F.S. Road 930); southeasterly along said road to Wyoming Highway 450; westerly along said highway to Wyoming Highway 59; northerly along said highway to Interstate Highway 90 at the city of Gillette; easterly along said highway to the Belle Fourche River.

**Area 22. Douglas.** Beginning where Interstate Highway 25 crosses the North Platte River in the city of Casper; northerly along said highway to Wyoming Highway 259; northerly along said highway to the town of Midwest and Wyoming Highway 387; northeasterly along said highway to Wyoming Highway 59 at Reno Junction; southerly along said highway to the North Platte River at the town of Douglas; westerly up said river to Interstate Highway 25 in the city of Casper.

**Area 23. Clearmont.** Beginning where the Powder River crosses the Wyoming-Montana state line; southerly up said river to U.S. Highway 14; westerly along said highway to Interstate Highway 90; northwesterly along said highway to the Wyoming-Montana state line; easterly along said line to the Powder River.

**Area 24. Sheridan.** Beginning where Interstate Highway 90 crosses the Wyoming-Montana state line; southerly along said highway to the Piney Creek interchange and U.S. Highway 87; northwesterly along said highway to Wyoming Highway 193; northwesterly along said highway to South Piney Creek; westerly up said creek to the Bighorn National Forest boundary; northwesterly along said boundary to the Wyoming-Montana state line; easterly along said line to Interstate Highway 90.

**Area 25. Tongue-Goose.** Beginning where the Wyoming-Montana state line and the east boundary of the Bighorn National Forest intersect; southeasterly along said boundary to South Piney Creek; southwestly up said creek to the divide along the Bighorn Mountain Range; northwesterly along said divide to U.S. Highway 14 at Granite Pass; northerly along said highway to the Hunt Mountain Road (U.S.F.S. Road 10); northwesterly along said road to U.S. Highway 14A; northwesterly along said highway to the Devils Canyon Road (U.S.F.S. Road 14); northerly along said road to the Sheep Mountain Road (U.S.F.S. Road 11); northerly along said road to the Wyoming-Montana state line; easterly along said line to the east boundary of the Bighorn National Forest.

**Area 26. Ucross.** Beginning where U.S. Highway 14 crosses the Powder River; southerly up said river to Interstate Highway 90; northwesterly along said highway to U. S. Highway 14; easterly along said highway to the Powder River.

**Area 27. Buffalo.** Beginning where Wyoming Highway 193 crosses South Piney Creek; southeasterly along said highway to U.S. Highway 87; southeasterly along said highway to Interstate Highway 90; southerly along said highway to Interstate Highway 25; southerly along said highway to the Trabling Road (Johnson County Road 13); westerly along said road to Wyoming Highway 196; southerly along said highway to the Crazy Woman Canyon Road (Johnson County Road 14); westerly

along said road to the Bighorn National Forest boundary; northerly along said boundary to South Piney Creek; easterly down said creek to Wyoming Highway 193.

**Area 28. Hunter Mesa.** Beginning where South Piney Creek crosses the east boundary of the Bighorn National Forest; southerly and westerly along said boundary to the Gold Mine Road (U.S.F.S. Road 452); northerly along said road to the Canyon Creek Road (U.S.F.S. Road 25); northerly along said road to U.S. Highway 16 and the divide along the Bighorn Mountain Range at Powder River Pass; northerly along said divide to the head of South Piney Creek; northeasterly down said creek to the east boundary of the Bighorn National Forest.

**Area 29. Johnson.** Beginning where Interstate Highway 90 crosses the Powder River; southerly up said river to the Streeter Road (Johnson County Road 135); southerly along said road to Wyoming Highway 192; southeasterly along said highway to the West Sussex Oil Field Road at the town of Linch; westerly along said road to old U.S. Highway 87; west from the junction of the West Sussex Oil Field Road and old U.S. Highway 87 to Interstate Highway 25; northerly along said highway to Interstate Highway 90; southeasterly along said highway to the Powder River.

**Area 30. Upper Powder River.** Beginning at the junction of the Trabling Road (Johnson County Road 13) and Interstate Highway 25; southerly along Interstate Highway 25 to the point east of the U.S. Highway 196-Mesa Road (Johnson County Road 115) junction; west to the U.S. Highway 196-Mesa Road junction; southwestly along the Mesa Road to the Mayoworth Road (Johnson County Road 266) at the town of Mayoworth; westerly along said road to the Slip Road (Johnson County Road 67); westerly along said road to the Hazelton Road (Johnson County Road 3); northerly along said road to the Gold Mine Road (U.S.F.S. Road 452); northwesterly along said road to the Bighorn National Forest boundary; easterly and northerly along said boundary to the Crazy Woman Canyon Road (Johnson County Road 14); easterly along said road to Wyoming Highway 196; northerly along said highway to the Trabling Road; easterly along said road to Interstate Highway 25.

**Area 31. Salt Creek.** Beginning at the junction of the West Sussex Oil Field Road and Wyoming Highway 192 at the town of Linch; southeasterly along said highway to Wyoming Highway 387; southwestly along said highway to Interstate Highway 25; northwesterly along said highway to the point on Interstate Highway 25 due west of the junction of old U.S. Highway 87 and the West Sussex Oil Field Road; east from Interstate Highway 25 to the junction of old U.S. Highway 87 and the West Sussex Oil Field Road; easterly along said road to Wyoming Highway 192 at the town of Linch.

**Area 32. Beartrap Creek.** Beginning where the Slip Road (Johnson County Road 67) crosses Arch Creek west of the town of Mayoworth; southerly down said creek to Beartrap Creek; southerly down said creek to the North Fork of the Red Fork of the Powder River; southeasterly down said river to the Ken Graves Ranch Road; southerly down said road to the Barnum Road (Johnson County Road 78); southerly along said road to the Barnum Mountain Road; westerly along said road to the Hazelton Road (Washakie County Road 81-Johnson County Road 3); northerly along said road to the Slip Road; southeasterly along said road to Arch Creek.

**Area 33. Red Fork.** Beginning at the town of Kaycee and Interstate Highway 25; southeasterly along said highway to the South Fork of the Powder River; southerly up said river to Willow Creek; southwestly up said creek to the Lone Bear Road (Natrona County Road 112); northerly along said road to the Willow Creek Road (Natrona County Road 111); southwestly along said road to the 33 Mile Road (Natrona County Road 110); northwesterly along said road to Buffalo Creek; northerly down said creek to the Middle Fork of the Powder River; westerly up said river to the Outlaw Cave Access Road; northerly along said road to the Barnum Road (Johnson County Road 78) at the town of Barnum; northerly along said road to the Ken Graves Ranch Road; northerly along said road to the North Fork of the Red Fork of the Powder River at the Ken Graves Ranch; northwesterly up said river to Beartrap Creek; northwesterly up said creek to Arch Creek; northerly up said creek to the Slip Road (Johnson County Road 67); easterly along said road to the Mayoworth Road (Johnson County Road 266); easterly along said road to the Mesa Road (Johnson County Road 115) at Mayoworth; northeasterly along said road to Wyoming Highway 196; due east from the junction of the Mesa Road and Wyoming Highway 196 to the Interstate

Highway 25; southerly along said highway to the town of Kaycee.

**Area 34. Natrona.** Beginning at the intersection of Interstate Highway 25 and the North Platte River in the city of Casper; southwestly up said river to the bridge at Poplar Street; northerly along said street to U.S. Highway 20-26; westerly along said highway to Natrona County Road 104 at Waltman; northerly along said road to Natrona County Road 103; northwesterly along said road to Natrona County Road 102; northerly along said road to Natrona County Road 101; northeasterly along said road to Badwater Creek; northeasterly along said creek to the divide between Badwater Creek, Deep Creek and Buffalo Creek; northeasterly along said divide to the divide between the Middle Fork and North Fork of Buffalo Creek; easterly along said divide to the North Fork of Buffalo Creek; northeasterly along said creek to Natrona County Road 109; northeasterly along said road to Washakie County Road 6215; northeasterly along said road to the 33-Mile Road (Natrona County Road 110) at Kidd Flat; southeasterly along said road to Natrona County Road 113; easterly along said road to Natrona County Road 114; northeasterly along said road to Natrona County Road 115; easterly along said road to Wyoming Highway 387; easterly along said highway to Wyoming Highway 259 in the town of Midwest; southerly along said highway to Interstate Highway 25; southerly along said highway to the North Platte River in the city of Casper.

**Area 35. Upper Nowood.** Beginning at Cottonwood Pass and the Nowood Road; northeasterly along said road to Deep Creek; up said creek to Lost Creek; up said creek to the Cherry Creek Hill Stock Drive Road; northeasterly along said road to the Hazelton Road; southerly along said road to Washakie County Road 6215 at Kidd Flat; southwestly along said road to Natrona County Road 109; southwestly along said road to the North Fork of Buffalo Creek; southwestly along said creek to the divide between the Middle Fork and North Fork of Buffalo Creek; westerly along said divide to the divide between Badwater Creek, Deep Creek and Buffalo Creek; southwestly along said divide to the Bighorn Trail; westerly along said trail to the Oakie Road (Natrona County Road 101); westerly along said road to Sioux Pass and the Devil's Slide Road; westerly along said road to the divide between Nowood Creek and Badwater Creek; southwestly then northwestly along said divide to the Nowood Road at Cottonwood Pass.

**Area 36. Badwater.** Beginning at the town of Shoshoni and U.S. Highway 20-26; westerly along said highway to the east shoreline of Boysen Reservoir; northerly along said shoreline to Boysen Dam and the Wind River; northerly down said river to Gold Creek (excluding Indian tribal trust lands immediately north of U.S. Highway 20-26 near Boysen Reservoir and northeast of Boysen Dam); easterly up Gold Creek to the divide between Buffalo Creek and Badwater Creek on Copper Mountain; easterly along said divide to West Bridger Creek; easterly down said creek to the Kirby Creek Road (Hot Springs County Road 7); northerly along said road to the divide between Kirby Creek and Bridger Creek; northeasterly along said divide to the Packsaddle Road; southerly along said road to the Bridger Creek Road; northeasterly along said road to the Pine Creek Road at the Gardner Summer Ranch; easterly up said road to the Seaman Ranch Road; easterly, southerly, then easterly along said road to the divide between Nowood Creek and Badwater Creek at Cottonwood Pass; southeasterly then northeasterly along said divide to the Devil's Slide Road; easterly along said road to Sioux Pass and the Oakie Trail (Natrona County Road 101); easterly along said trail to the Bighorn Trail; easterly along said trail to the divide between Badwater Creek, Deep Creek and the Middle Fork of Buffalo Creek; southwestly down Badwater Creek to Natrona County Road 101; southwestly along said road to Natrona County Road 102; southerly along said road to Natrona County Road 103; southeasterly along said road to Natrona County Road 104; southerly along said road to Waltman and U.S. Highway 20-26; westerly along said highway to the town of Shoshoni.

**Area 37. Copper Mountain.** Beginning at the confluence of the Bighorn River and Walter's Draw; easterly up said draw to the divide between Nowater Creek and Kirby Creek; easterly along said divide to the Murphy Dome-Mud Creek Road (B.L.M. Road 1409); southerly along said road to Wyoming Highway 172 (Black Mountain Road); westerly along said highway to Kirby Creek Road (Hot Springs County Road 7); southeasterly along said road to West Bridger Creek; westerly up said creek to the divide between Buffalo Creek and Badwater Creek; westerly along said divide to the head of Gold Creek; westerly down said

creek to the east boundary of the Wind River Reservation; north and west along said boundary to the Bighorn River; northerly down said river to Walter's Draw.

**Area 39. Bates Creek.** Beginning at the intersection of the Kirby Creek Road (Hot Springs County Road 7) and Wyoming Highway 172 (Black Mountain Road); easterly along said highway to Murphy Dome-Mud Creek Road (B.L.M. Road 1409); northeasterly along said road to the Nowater Stock Drive Road (B.L.M. Road 1404); easterly along said road to the Upper Nowood Road; southerly along said road to the Seaman Ranch Road (Lysite Mountain Road) at Cottonwood Pass; westerly then northerly along said road to the Pine Creek Road; westerly along said road to the Bridger Creek Road at the Gardner Summer Ranch; southwestly along said road to the Packsaddle Road; northerly along said road to the divide between Kirby Creek and Bridger Creek; southwestly along said divide to the Kirby Creek Road (Hot Springs County Road 7); northerly along said road to Wyoming Highway 172.

**Area 40. Buffalo Creek.** Beginning at the intersection of U.S. Highway 16 and the Bluebank Road (B.L.M. Road 1411); northeasterly along said highway to the Canyon Creek Road (U.S.F.S. Road 25); southerly along said road to the Gold Mine Road (U.S.F.S. Road 452); southerly along said road to the Hazelton Road (Bighorn Divide Road); southerly along said road to the Cherry Creek Hill Stock Drive Road; westerly along said road to Lost Creek; northwestly down said creek to Deep Creek; northerly down said creek to the Upper Nowood Road; southwestly along said road to the Nowater Stock Drive (B.L.M. Road 1404); northwestly along said road to the Bluebank Road (B.L.M. Road 1411); northerly along said road to the intersection with U.S. Highway 16.

**Area 41. Lower Nowood.** Beginning at the intersection of U.S. Highway 16-20 and Wyoming Highway 31 near the town of Manderson; easterly along Highway 31 to the Alkali Road (B.L.M. Road 1111) near the town of Hyattville; northerly along said road to the Cold Springs Road (Big Horn County Road 268; B.L.M. /U.S.F.S. Road 344); northeasterly along said road to the Bighorn National Forest boundary; southeasterly along said boundary to U.S. Highway 16; westerly along said highway to U.S. Highway 20 (Wyoming Highway 789); southerly along said highway to its junction with the Bighorn Canal three-quarters (3/4) of a mile south of the town of Worland; northerly on said canal to U.S. Highway 16-20; easterly along said highway to Wyoming Highway 31.

**Area 46. Cloud Peak.** Beginning at Granite Pass on U.S. Highway 14 and the divide along the Bighorn Mountain range; southeasterly along said divide to the U.S. Highway 16 at Powder River Pass; westerly along said highway to the Bighorn National Forest Boundary; northerly along said boundary to the Alkali Road (U.S.F.S. Road 338); easterly along said road to the Shell Ranger Station-Paint Rock Lakes Road (U.S.F.S. Road 17); northwestly along said road to U.S. Highway 14; northerly along said highway to Granite Pass.

**Area 47. Webber Canyon.** Beginning at the junction of U.S. Highway 16-20 and U.S. Highway 14 in the town of Greybull; easterly along U.S. Highway 14 to the Paint Rock Lakes Road (U.S.F.S. Road 17); southeasterly along said road to the Alkali Road (U.S.F.S. Road 338) westerly along said road to the Bighorn National Forest boundary; southeasterly along said boundary to the Cold Springs Road (Big Horn County Road 268; B.L.M./U.S.F.S. Road 344); southwestly along said road to Wyoming Highway 31; westerly along said highway to U.S. Highway 16-20; northerly along said highway to U.S. Highway 14 in the town of Greybull.

**Area 50. Upper Shell-Beaver Creek.** Beginning at the Bighorn National Forest boundary and U.S. Highway 14A; easterly along said highway to the Hunt Mountain Road (U.S.F.S. Road 10); southwestly along said road to U.S. Highway 14; southerly then westerly along said highway to the Bighorn National Forest boundary; northwestly along said boundary to U.S. Highway 14A.

**Area 51. Beaver Creek.** Beginning at the Bighorn River in the town of Greybull; northerly down said river to Bear Creek; northeasterly up said creek to the Bighorn National Forest boundary; southeasterly along said boundary to U.S. Highway 14; westerly along said highway to the Bighorn River.

**Area 52. Crystal Creek.** Beginning at the Bighorn River and U.S. Highway 14A nine (9) miles east of the town of Lovell; easterly along said highway to the Bighorn National Forest boundary; southeasterly along said boundary to Bear Creek; southwestly down said creek to the Bighorn River; northerly down said river to U.S. Highway 14A.

**Area 53. Devils Canyon.** Beginning where U.S. Highway 14A cross-

es the Bighorn River; northerly down said river to the Wyoming-Montana state line; easterly along said line to the Sheep Mountain Road (U.S.F.S. Road 11); southerly along said road to the Devils Canyon Road (U.S.F.S. Road 14); southerly along said road to U.S. Highway 14A; westerly along said highway to the Bighorn River.

**Area 59. South Laramie Mountains.** Beginning at the junction of Wyoming Highway 34 and Interstate Highway 25; southerly along said Interstate Highway to Wyoming Highway 211 near the city of Cheyenne; northwesterly along said highway to the Fisher Canyon-Rogers Canyon Road (Laramie County Road 228-1-Albany County Road 17) at Horse Creek Station; westerly along said road to U.S. Highway 30; northerly along said highway to Wyoming Highway 34; northeasterly along said highway to Interstate Highway 25.

**Area 60. Pole Mountain.** Beginning in the city of Laramie and the Rogers Canyon-Ninth Street Road (Albany County Road 17-Laramie County Road 228); northeasterly along said road to Wyoming Highway 211 (Horse Creek-Chugwater Road); southeasterly along said highway to Interstate Highway 25; southerly along said highway to Interstate Highway 80; westerly along said highway to the city of Laramie.

**Area 61. Harriman.** Beginning at the city of Laramie and Interstate Highway 80; southeasterly along said highway to Interstate Highway 25 near the city of Cheyenne; southerly along said highway to the Wyoming-Colorado state line; west along said line to U.S. Highway 287; northerly along said highway to Interstate Highway 80.

**Area 64. Laramie Peak.** Beginning at the junction of Interstate Highway 25 and Wyoming Highway 34; southwestly along Highway 34 to U.S. Highway 30; northwesterly along said highway to the junction with Wyoming Highway 487 at the town of Medicine Bow; northerly along said highway to the Lone Tree Road (B.L.M. Road 3141); northerly along said road to the Spring Creek Road; easterly along said road to the Bates Creek Road (Natrona County Road 402); northeasterly along said road to the Squaw Springs Trail Road; northeasterly along said road to U.S.F.S. Road 660; southeasterly along said road to the Cold Springs Road (Converse County Road 24); easterly along said road to the divide between the Little Medicine Bow River and LaPrele Creek; easterly along said divide to the divide between Corduroy Creek and

Rocky Ford Creek; easterly along said divide to the Fetterman Road (Albany County Road 61); southerly along said road to U.S.F.S. Road 658; easterly along said road to South Fork Creek (a tributary to LaBonte Creek); southerly up said creek to the divide between Horseshoe Creek and the North Laramie River; southerly and easterly along said divide to the Esterbrook Road (Albany County Road 710-Converse County Road 5 and 7-U.S.F.S. Road 653); northeasterly along said road to the Glendo-Esterbrook Road (Ridge Road-Converse County Road 6-Platte County Road 135); easterly along said road to the Glendo Park Road (Platte County Road 17) at the town of Glendo; easterly along said road to the North Platte River; southeasterly down said river to U.S. Highway 26; westerly along said highway to Interstate Highway 25; southerly along said highway to Wyoming Highway 34.

**Area 65. South Converse.** Beginning at the confluence of Deer Creek and the North Platte River at the town of Glenrock; easterly and southerly down said river to the Glendo Reservoir Dam and the Glendo Park Road (Platte County Road 17); westerly along said road to the town of Glendo and the Glendo-Esterbrook Road (Ridge Road; Platte County Road 135-Converse County Road 6); westerly along said road to the Esterbrook Road (Converse County Road 5 and 7-U.S.F.S. Road 653-Albany County Road 710); southwestly along said road to the divide between Horseshoe Creek and the North Laramie River; westerly and northerly along said divide to the head of South Fork Creek, a tributary of LaBonte Creek; northeasterly along said creek to U.S.F.S. Road 658; westerly along said road to the Fetterman Road (Albany County Road 61); northerly along said road to the divide between Corduroy Creek and Rocky Ford Creek; westerly along said divide to the divide between LaPrele Creek and the Little Medicine Bow River; westerly along said divide to the Cold Springs Road (Converse County Road 24); southwestly along said road to U.S.F.S. Road 660; northwesterly along said road to Curry Creek; northwesterly down said creek to Deer Creek; northerly down said creek to the North Platte River at the town of Glenrock.

**Area 66. Bates Hole-Hat Six.** Beginning at the confluence of Deer Creek and the North Platte River at the town of Glenrock; southerly along said creek to Curry Creek; southeasterly up said creek to U.S.F.S.

# MULE DEER NEED US NOW

It is no secret that our mule deer are facing tough times. However, without the daily, on-the-ground management by the Game and Fish Department and commitments from numerous partners, the current decline would be more severe.

**Now, to truly turn the tide, we need to go on the offensive.** Our best chance at mule deer conservation is through coordinated, strategic conservation work that moves us to shared stewardship of mule deer.

**We are teaming up with external partners to secure the vital policy changes and essential funding that effective conservation requires.**



**Take Action:** Read the Mule Deer Conservation Strategy online today to see what it would take to conserve mule deer in Wyoming. We invite you to bring your voice, expertise, and ideas to the upcoming Conservation Forum to help shape the future of our herds.

GET INVOLVED



Road 660; northwesterly along said road to its termination at the Squaw Springs Trail Road; southwestly along said road to the Bates Creek Road (Natrona County Road 402); southwestly along said road to the Spring Creek Road; westerly along said road to the Lone Tree Road (B.L.M. Road 3141); southerly along said road to the Shirley Ridge Road (Carbon County Road 2); southwestly along said road to Wyoming Highway 77; southerly along said highway to the Chalk Mountain Road (B.L.M. 3129); westerly and northerly along said road to the Dry Creek Road (Carbon County Road 103); northwesterly along said road to the south fork of Canyon Creek; westerly and northerly down said fork to Canyon Creek; westerly down said creek to Pathfinder Reservoir and the North Platte River; northerly and easterly down said river to Wolf Creek; southerly up said creek to its head; southerly one and one-eighth (1-1/8) miles to the Casper Mountain area boundary marker; due east two and one-quarter (2-1/4) miles to the west boundary of Star Wallow; southerly along said boundary one and one-half (1-1/2) miles to the switchback of the Circle Drive Road (Natrona County Road 505); southerly along said road to the head of the Clear Fork of Muddy Creek; easterly down said fork to the Casper Mountain area boundary marker; north two (2) miles to the southeast corner of Crimson Dawn Park; northerly and westerly along the east and north boundary of said park to the north entrance road; northerly along said road to the East End Road (Natrona County Road 506); northeasterly along said road to the head of the East Fork of Elkhorn Creek; northerly down said creek to the lower timberline on Casper Mountain; westerly along said timberline to the Casper Mountain Road (Wyoming Highway 251); northerly along said road to Wyoming Highway 258 (Wyoming Boulevard); westerly along said highway to Poplar Street; northerly along said street to the North Platte River; easterly down said river to Deer Creek at the town of Glenrock.

**Area 67. Casper Mountain.** Beginning where Wolf Creek enters the North Platte River; northeasterly down said river to the bridge at Poplar Street; southerly along said street to Wyoming Highway 258 (Wyoming Boulevard); easterly along said highway to Casper Mountain Road (Wyoming Highway 251); southerly along said road to the lower timberline on Casper Mountain; easterly along said timberline to the East Fork of Elkhorn Creek; southerly up said creek to the East End Road (Natrona County Road 506); southwestly along said road to the north entrance road to Crimson Dawn Park; southerly along said road to the Crimson Dawn Park boundary; easterly and southerly along said boundary to the southeast corner of the park; southerly to the Clear Fork of Muddy Creek and the Casper Mountain area boundary marker; southwestly up said creek to the Circle Drive Road (Natrona County Road 505); northerly along said road to the switchback; northerly one and one-half (1-1/2) miles along the west boundary of Star Wallow; west two and one-fourth (2-1/4) miles to the Casper Mountain area boundary marker; northerly to the head of Wolf Creek; northerly down said creek to the North Platte River.

**Area 70. Shirley Mountain.** Beginning where Wyoming Highway 487 intersects U.S. Highway 30 at the town of Medicine Bow; westerly along U.S. Highway 30 to Wyoming Highway 72; northerly along said highway to the town of Hanna and Big Ditch; northwesterly along Big Ditch to Seminole Reservoir and the North Platte River; northerly down said river to where Canyon Creek enters Pathfinder Reservoir; easterly up said creek to the south fork of Canyon Creek; easterly and southerly up said fork to the Dry Creek Road (Carbon County Road 103); southeasterly along said road to the Chalk Mountain Road (B.L.M. Road 3129); easterly and southerly along said road to Wyoming Highway 77; northerly along said highway to the Shirley Ridge Road (Carbon County Road 2); northeasterly along said road to Wyoming Highway 487; southerly along said highway to the intersection with U.S. Highway 30 at the town of Medicine Bow.

**Area 74. Kyle.** Beginning where U.S. Highway 30 intersects Wyoming Highway 72; southeasterly along said highway to the city of Laramie and Interstate Highway 80; northwesterly along said highway to Wyoming Highway 72; northerly along said highway to U.S. Highway 30.

**Area 75. Four Mile.** Beginning at the city of Laramie and Wyoming Highway 130; westerly along said highway to the divide between the Laramie River and the North Platte River; northerly along said divide to Medicine Bow Peak and the divide between the Medicine Bow River and Brush Creek; northwesterly along said divide to U.S.F.S. Road 103; northwesterly along said road to the North Brush Creek Road (U.S.F.S.

Road 100); northerly along said road to the Sand Lake Road (U.S.F.S. Road 101); northwesterly along said road to the Cedar Pass Road (U.S.F.S. Road 261); southwestly along said road to U.S.F.S. Road 115; northerly along said road to the Pass Creek Basin Road; northerly along said road to the Pass Creek Road (Carbon County Road 404); northerly along said road to Wyoming Highway 72; northwesterly along said highway to Interstate Highway 80 to the west Elk Mountain interchange; southeasterly along said highway to Wyoming Highway 130.

**Area 76. Sheep Mountain.** Beginning at the city of Laramie and Wyoming Highway 230; southwestly along said highway to Wyoming Highway 10 at Woods Landing; southerly along said highway to the Wyoming-Colorado state line; west along said line to Wyoming Highway 230; northeasterly along said highway to U.S.F.S. Road 512; northwesterly along said road to U.S.F.S. Road 543; northerly along said road to Douglas Creek at Keystone; northerly up said creek to the divide between the Laramie River and the North Platte River; northerly along said divide to Wyoming Highway 130; easterly along said highway to Wyoming Highway 230.

**Area 77. Boulder Ridge.** Beginning at the city of Laramie and U.S. Highway 287; southerly along said highway to the Wyoming-Colorado state line; westerly along said line to Wyoming Highway 10; northerly along said highway to Wyoming Highway 230 at Woods Landing; north-easterly along said highway to U.S. Highway 287.

**Area 78. French Creek.** Beginning where Wyoming Highway 130 crosses the divide between the Laramie River and the North Platte River; southerly along said divide to Douglas Creek; southerly down said creek to U.S.F.S. Road 543 at Keystone; southerly along said road to U.S.F.S. Road 512; southeasterly along said road to Wyoming Highway 230; southwestly along said highway to the Wyoming-Colorado state line; westerly along said line to Wyoming Highway 230; northwesterly along said highway to Wyoming Highway 130; easterly along said highway to the divide between the Laramie River and the North Platte River.

**Area 79. Kennaday Peak.** Beginning where Interstate Highway 80 crosses the North Platte River; northerly down said river to Big Ditch; southeasterly along Big Ditch to the town of Hanna and Wyoming Highway 72; southerly along said highway to the Pass Creek Road (Carbon County Road 404); southerly along said road to the Pass Creek Basin Road; southerly along said road to U.S.F.S. Road 115; southerly along said road to the Cedar Pass Road (U.S.F.S. Road 261); northeasterly along said road to the Sand Lake Road (U.S.F.S. Road 101); southeasterly along said road to the North Brush Creek Road (U.S.F.S. Road 100); southerly along said road to U.S.F.S. Road 103; southeasterly along said road to the divide between Brush Creek and the Medicine Bow River; southeasterly along said divide to Medicine Bow Peak and the divide between the Laramie River and the North Platte River; southerly along said divide to Wyoming Highway 130; westerly and northerly along said highway to the North Platte River in the town of Saratoga; northerly down said river to Interstate Highway 80.

**Area 80. Spring Creek.** Beginning at the Continental Divide on Wyoming Highway 70; northerly along said divide to the Sage Creek Road (Carbon County Road 401); northerly along said road to Wyoming Highway 71; northerly along said highway to Interstate Highway 80; easterly along said Interstate to the North Platte River; southerly up said river to the town of Saratoga and Wyoming Highway 130; southerly along said highway to Wyoming Highway 230; southerly along said highway to Wyoming Highway 70 at the town of Riverside; southwestly along said highway to the Continental Divide.

**Area 81. Blackhall.** Beginning at the Wyoming-Colorado state line and Wyoming Highway 230; westerly along said line to the Continental Divide; northerly along said divide to Wyoming Highway 70; northeasterly along said highway to Wyoming Highway 230 at the town of Riverside; easterly and southeasterly along said highway to the Wyoming-Colorado state line.

**Area 82. Baggs.** Beginning at the junction of Wyoming Highway 789 and the Wyoming-Colorado state line; northerly along said highway to Muddy Creek north of Dad; easterly up said creek to the bridge at the junction of Muddy Creek Road (B.L.M. Road 3306) and Bridger Pass Road (B.L.M. Road 3301); easterly along Muddy Creek Road to Miller Hill Road (B.L.M. Road 3328); southeasterly along said road to McCarty Canyon Road (Carbon County Road 503); northeasterly along said road to Sage Creek Road (Carbon County Road 401); southerly along said road to the Continental Divide at Middlewood Hill; southerly

along said divide to the Wyoming-Colorado state line; westerly along said line to Wyoming Highway 789.

**Area 84. Atlantic Rim.** Beginning where Wyoming Highway 71 crosses Interstate Highway 80 at the city of Rawlins; southerly along said highway to the Sage Creek Road (Carbon County Road 401); southerly along said road to the McCarty Canyon Road (Carbon County Road 503); southwesterly along said road to the Miller Hill Road (B.L.M. Road 3328); northwesterly along said road to the Muddy Creek Road (B.L.M. Road 3306); westerly along said road to the bridge at the junction of said road and Bridger Pass Road (B.L.M. Road 3301); westerly down Muddy creek to Wyoming Highway 789; northerly along said highway to Interstate Highway 80; easterly along said highway to Wyoming Highway 71.

**Area 87. Ferris.** Beginning at the junction of U.S. Highway 287 and Interstate Highway 80 at the city of Rawlins; northerly along said highway to Muddy Gap Junction and Wyoming Highway 220; northeasterly along said highway to the Pathfinder Road (Natrona County Road 409); southerly along said road to the Pathfinder Dam service road; southerly along said road to the North Platte River at Pathfinder Dam; southerly up said river to Interstate Highway 80; westerly along said Interstate to U.S. Highway 287.

**Area 88. Kendrick.** Beginning at the Poplar Street bridge on the North Platte River in the city of Casper; southwesterly up said river to the Pathfinder Dam; northerly along the Pathfinder Dam service road to Wyoming Highway 220; westerly along said highway to the Rattlesnake Divide between Eagle Creek and Fish Creek; northerly along said divide to the Oregon Trail Road (Natrona County Road 319) at the top of Ryan Hill (Prospect Hill); northeasterly along said road to the Kendrick Canal at the Iron Creek Oil Field; northerly along said canal to U.S. Highway 20-26; easterly along said highway to Poplar Street in the city of Casper; southerly along said street to the North Platte River.

**Area 89. Rattlesnake.** Beginning where the Gas Hills Road (Natrona County Road 212) intersects U.S. Highway 20-26 at the town of Waltman; easterly along said highway to the Kendrick Canal; southerly along said canal to the Oregon Trail Road (Natrona County Road 319) at the Iron Creek Oil Field; southwesterly along said road to the Rattlesnake Divide at Ryan Hill (Prospect Hill); southerly along said divide between Eagle Creek and Fish Creek to Wyoming Highway 220; westerly along said highway to the Dry Creek Road (Natrona County Road 321); northwesterly along said road to the Gas Hills Road (Natrona County Road 212); northeasterly along said road to U.S. Highway 20-26 at the town of Waltman.

**Area 90. Muskrat.** Beginning where U.S. Highway 26 intersects the Wind River Reservation boundary; easterly along said highway to the town of Waltman and the Gas Hills Road (Natrona County Road 212); southwesterly along said road to the Dry Creek Road (Natrona County Road 321); southeasterly along said road to the divide between Deer Creek and Dry Creek; southwesterly along said divide to Beaver Rim; southwesterly along said rim to the Ore Road; southerly along said road to the Beaver Rim Road (B.L.M. Road 2401); westerly along said road to the Cedar Rim Draw Road (B.L.M. Road 2301); southwesterly along said road to Wyoming Highway 135 (Sand Draw Road); northerly along said highway to the south boundary of the Wind River Reservation; easterly and northerly along said boundary to its intersection with U.S. Highway 26.

**Area 92. South Wind River.** Beginning where U.S. Highway 287 crosses the south boundary of the Wind River Reservation; southeasterly along said highway to Wyoming Highway 28; southwesterly along said highway to the Sweetwater River; northwesterly along said river to the divide between the Sweetwater River and Popo Agie River drainages at Sweetwater Gap; westerly along said divide to the Continental Divide on Mt. Nystrom; northwesterly along said divide to the south boundary of the Wind River Reservation; easterly along said boundary to U.S. Highway 287.

**Area 94. Twin Creek.** Beginning where Wyoming Highway 28 intersects U.S. Highway 287 south of the city of Lander; southeasterly along U.S. Highway 287 to the Bison Basin Road (Fremont County Road 281 and B.L.M. Road 3221); southerly along said road to the Three Forks – Atlantic City Road (B.L.M. Road 2317); northwesterly along said road to the Sweetwater River at the Phelps-Dodge Bridge; westerly up said river to Wyoming Highway 28; northeasterly along said highway to U.S. Highway 287.

**Area 96. Green Mountain.** Beginning at the junction of U.S. High-

way 287 and Wyoming Highway 73; westerly along said highway to the Bairoil Road (Sweetwater County Road 22); westerly along said road to the Wamsutter-Crooks Gap Road (Sweetwater County Road 23); southerly along said road to the Osborne Road (B.L.M. Road 3212); westerly along said road to the Hadsell Road (B.L.M. Road 3217); westerly along said road to the Bison Basin Road (Fremont County Road 281 and B.L.M. Road 3221); northerly along said road to U.S. Highway 287; southeasterly along said highway to Wyoming Highway 73.

**Area 97. Sweetwater Rocks.** Beginning at the junction of Wyoming Highway 220 and U.S. Highway 287; westerly along said highway to Wyoming Highway 135; northerly along said highway to the Cedar Rim Draw Road (B.L.M. Road 2301); northeasterly along said road to the Beaver Rim Road (B.L.M. Road 2401); easterly along said road to the Ore Road (Fremont County Road 5) at Beaver Rim; northeasterly along said rim to the divide between Deer Creek and Dry Creek; northeasterly along said divide to the Dry Creek Road (Natrona County Road 321); southeasterly along said road to Wyoming Highway 220; southwesterly along said highway to U.S. Highway 287.

**Area 98. Chain Lakes.** Beginning at the junction of U.S. Highway 287 and Interstate Highway 80 at the city of Rawlins; westerly along said Interstate to the Wamsutter-Crooks Gap Road (Sweetwater County Road 23); northerly along said road to the Bairoil Road (Sweetwater County Road 22); easterly along said road to Wyoming Highway 73; easterly along said highway to U.S. Highway 287; southerly along said highway to Interstate Highway 80.

**Area 100. South Wamsutter.** Beginning where Wyoming Highway 789 crosses the Wyoming-Colorado state line; west along said line to the Cow Creek-Powder Wash Road north of Powder Wash, Colorado; northwesterly along said road to the Bitter Creek Road (Sweetwater County Road 19); northwesterly along said road to Interstate Highway 80; easterly along said highway to Wyoming Highway 789 at Creston Junction; southerly along said highway to the Wyoming-Colorado state line.

**Area 101. Black Butte.** Beginning at the junction of Wyoming Highway 430 and the Wyoming-Colorado state line; northwesterly along said highway to Interstate Highway 80 in the town of Rock Springs; easterly along said interstate to the Bitter Creek Road (Sweetwater County Road 19); southeasterly along said road to Carson Springs Junction and the Cow Creek-Powder Wash Road; southeasterly along said road to the Wyoming-Colorado state line; westerly along said line to Wyoming Highway 430.

**Area 102. Aspen Mountain.** Beginning where Interstate Highway 80 crosses the Green River; easterly along said highway to the town of Rock Springs and Wyoming Highway 430; southeasterly along said highway to the Wyoming-Colorado state line; westerly along said line to the Flaming Gorge Reservoir; northerly along the east shore of said reservoir to the Green River; up the east bank of said river to Interstate Highway 80.

**Area 105. Beartooth.** All of the area within Wyoming north of Clark's Fork River and west of Wyoming Highway 120.

**Area 106. Crandall-Sunlight.** All of the drainage of Soda Butte Creek outside of Yellowstone National Park; extending east to include all of the southern drainages of the Clark's Fork River down to Dead Indian Creek; southerly along said creek to the North Absaroka Wilderness boundary; easterly along said boundary to the top of Dead Indian Creek drainage and southerly to include the remainder of Dead Indian Creek drainage.

**Area 109. Bald Ridge.** Beginning where the Clark's Fork River crosses Wyoming Highway 120; southwesterly along said river to Dead Indian Creek; southerly along said creek to the North Absaroka Wilderness Boundary; easterly along said boundary to the top of the Paint Creek drainage and including all of the drainage of Pat O'Hara Creek, Paint Creek, Trail Creek, Cottonwood Creek, Dry Creek, Newmeyer Creek and Dead Indian Gulch north of the North Fork of the Shoshone River and west of Wyoming Highway 120.

**Area 110. Grinnell.** All of the north and west drainage of the North Fork of the Shoshone River down to and including the drainage of Clearwater Creek; all of the south drainage of the North Fork of the Shoshone River down to the drainage of Elk Fork Creek. Area 111. Elk Fork. All of the north drainage of the North Fork of the Shoshone River below the drainage of Clearwater Creek; all of the south drainage of the North Fork of the Shoshone River below and including Elk Fork Creek.

**Area 112. Ishawooa.** All of the north and west drainage of the

South Fork of the Shoshone River up to the drainage of Fall Creek.

**Area 113. Boulder.** All of the east and south drainage of the South Fork of the Shoshone River up to the drainage of Needle Creek; all of the drainage of Sage Creek and Dry Creek west of Wyoming Highway 120; all of the drainage of Sulphur Creek.

**Area 114. Wall Mountain.** All of the drainage of the South Fork of the Shoshone River above and including the drainage of Fall Creek on the west side of the South Fork of the Shoshone River, and above and including the drainage of Needle Creek on the east side of the South Fork of the Shoshone River.

**Area 115. Thorofare.** All of the drainage of the Yellowstone River upstream from Yellowstone Lake and outside of Yellowstone National Park.

**Area 116. Meeteetse.** All of the Greybull and Wood River drainages off national forest west of Wyoming Highway 120.

**Area 117. Franc's Peak.** All of the Greybull and Wood River drainages on national forest.

**Area 118. Upper Gooseberry Creek.** All of the drainages of Gooseberry Creek and Little Buffalo Creek located west of Wyoming Highway 120.

**Area 119. Anchor.** Beginning where the divide between Gooseberry Creek and Grass Creek crosses Wyoming Highway 120; southerly along said highway to the Upper Cottonwood Creek Road (Hot Springs County Road 10); westerly then southerly along said road to the Lake Creek Road; southerly along said road to the Anchor Dam Road at Anchor Reservoir (Owl Creek Road, Hot Springs County Road 1); southerly along said road to the Wind River Reservation boundary; westerly along said boundary to the divide between Owl Creek and the South Fork of the Wood River; easterly along said divide to the divide between Cottonwood Creek and Gooseberry Creek; northeasterly along said divide to the divide between Gooseberry Creek and Grass Creek; easterly along said divide to Wyoming Highway 120.

**Area 120. Hamilton Dome.** Beginning at the junction of the Upper Cottonwood Creek Road (Hot Springs County Road 10) and Wyoming Highway 120; southerly along said highway to the town of Thermopolis and the Broadway Street bridge over the Bighorn River; southerly up said river to the Wind River Reservation boundary; westerly, northerly, then westerly along said boundary to the Anchor Dam Road at Anchor Reservoir (Owl Creek Road-Hot Springs County Road 1); northerly and easterly along said road to the Lake Creek Road; northeasterly along said road to the Upper Cottonwood Creek Road (Hot Springs County Road 10); easterly along said road to Wyoming Highway 120; in addition, all non-Indian fee title lands in that portion of Hot Springs County within the exterior boundaries of the Wind River Reservation.

**Area 121. Heart Mountain.** All of the north drainage of the Shoshone River east of Wyoming Highway 120 and west of Wyoming Highway 295; all of the drainage of the Clark's Fork River east of Wyoming Highway 120 and west of Wyoming Highway 295 and Elk Basin Road.

**Area 122. Shoshone River.** Beginning where the Elk Basin Road (Wyoming Highway 295) crosses the Wyoming-Montana state line; easterly along said line to the Bighorn River; southerly up said river to Horseshoe Bend boat ramp; westerly along the Horseshoe Bend Road to Wyoming Highway 37; southerly along said highway to U.S. Highway 14A; easterly along said highway to the Bighorn River; southerly up said river to Stucco (WyoBen Bentonite Plant); from Stucco south to B.L.M. Road 1138; northwesterly along said road to U.S. Highway 310; northerly along said highway to the divide between the Shoshone River and Dry Creek; southwestwesterly along said divide to the Park-Big Horn county line; southerly along said line to U.S. Highway 14-16-20; westerly along said highway to the town of Cody and the Shoshone River; northeasterly down said river to the Willwood Road (Wyoming Highway 295); northerly along said highway to the Wyoming-Montana state line.

**Area 123. Yellowtail.** Beginning at the Horseshoe Bend boat ramp on the Bighorn River; southerly up said river to U.S. Highway 14A; westerly along said highway to Wyoming Highway 37; northerly along said highway to the Horseshoe Bend Road; easterly along said road to the Horseshoe Bend boat ramp.

**Area 124. Emblem.** Beginning in the town of Greybull; southerly along U.S. Highway 16-20 to the divide between Antelope Creek and Elk Creek; westerly along said divide to the divide between Elk Creek and Dorsey Creek; westerly along said divide to the divide between Fifteen Mile Creek and the Greybull River; westerly along said divide to Fenton Pass and the Fenton Pass Road (B.L.M. Road 1222); northerly

along said road to Big Horn County Lane 40 1/2; southwestwesterly along said road to Park County Road 3XQ; northerly and westerly along said road to the Lower Greybull Road (Park County Road 3LE); northeasterly along said road to the Park-Big Horn County line; northerly along said line to the divide between Dry Creek and the Shoshone River; northeasterly along said divide to U.S. Highway 310 (Wyoming Highway 789); southerly along said highway to B.L.M. Road 1138; southeasterly along said road to Stucco (WyoBen Bentonite Plant) and the Bighorn River; southerly up said river to the town of Greybull.

**Area 125. Fifteen Mile.** Beginning where Wyoming Highway 120 crosses the divide between the Greybull River and Fifteen Mile Creek; northerly and easterly along said divide to the divide between Dorsey Creek and Elk Creek; easterly along said divide to the divide between Elk Creek and Antelope Creek; easterly along said divide to U.S. Highway 16-20; southerly then easterly along said highway to its junction with the Bighorn Canal three (3) miles west of Manderson; southerly along said canal to its junction with Wyoming Highway 20-U.S. Highway 789 three-quarters (3/4) of a mile south of Worland; southwestwesterly along said highway to Tie Down Gulch; westerly along said gulch to the divide between Cottonwood Creek and Gooseberry Creek; westerly along said divide to the divide between Gooseberry Creek and Grass Creek; westerly along said divide to Wyoming Highway 120; northwestwesterly along said highway to the divide between the Greybull River and Fifteen Mile Creek.

**Area 127. Cottonwood.** Beginning where Wyoming Highway 120 crosses the divide between Gooseberry Creek and Grass Creek; easterly along said divide to the divide between Gooseberry Creek and Cottonwood Creek; easterly along said divide to Tie Down Gulch; easterly down said gulch to the Bighorn River; southerly up said river to the Broadway Street bridge at the town of Thermopolis; westerly along said street to Wyoming Highway 120; northwestwesterly along said highway to the divide between Gooseberry Creek and Cottonwood Creek.

**Area 128. Wind River.** All of the drainage of the Wind River west of the west boundary of the Wind River Reservation and those areas of the Spence and Moriarty Wildlife Habitat Management Area that lie east of the East Fork of the Wind River.

**Area 130. Big Sandy.** Beginning at the town of Farson and U.S. Highway 191; northerly along said highway to the Big Sandy Reservoir Road (Sweetwater County Road 28); easterly along said road to the Big Sandy River at the Big Sandy Reservoir dam; northerly up said river to the Continental Divide; southeasterly along said divide to Mt. Nystrom; easterly from Mt. Nystrom to Sweetwater Gap and the headwaters of the Sweetwater River; southerly down said river to Wyoming Highway 28; southwestwesterly along said highway to U.S. Highway 191 at the town of Farson.

**Area 131. Steamboat.** Beginning at the junction of Interstate Highway 80 and Wyoming Highway 372; northwestwesterly along Wyoming Highway 372 to the Fontenelle Dam Road (Lincoln County Road 313); northerly then easterly along said road to the County Line Road (Sweetwater County Road 52); southerly along said road to the Eighteen Mile Road (Sweetwater County Road 49); northeasterly along said road to U.S. Highway 191; southerly along said highway to U.S. Highway 28; northeasterly along said highway to the Sweetwater River; easterly down said river to the Three Forks – Atlantic City Road (B.L.M. Road 2317) at the Phelps-Dodge Bridge; southeasterly along said road to the Bison Basin Road (Fremont County Road 281 and B.L.M. Road 3221); southerly along said road to the Hadsell Road (B.L.M. Road 3217); easterly along said road to the Osborne Road (B.L.M. Road 3212); easterly along said road to the Wamsutter-Crooks Gap Road (Sweetwater County Road 23); southerly along said road to Interstate Highway 80; westerly along said highway to Wyoming Highway 372.

**Area 132. Cedar Mountain.** Beginning where the Flaming Gorge Reservoir crosses the Wyoming-Utah state line; westerly along said line to the Blacks Fork River; northerly down said river to the I-80 Business Loop; westerly along said business loop to Interstate Highway 80; easterly along said highway to the Green River; southerly down the east bank of said river to Flaming Gorge Reservoir; southerly along the east shore of said reservoir to the Wyoming-Utah state line.

**Area 133. Uinta.** Beginning where Interstate Highway 80 crosses the Wyoming-Utah state line; easterly along said highway to I-80 Business loop road; easterly along said road to the Blacks Fork River; southerly up said river to the Wyoming-Utah state line; westerly then

northerly along said line to Interstate Highway 80.

**Area 134. Bear River Divide.** Beginning where Wyoming Highway 89 crosses the Wyoming-Utah state line west of Sage Junction; north-easterly along said highway to Wyoming U.S. Highway 30; easterly then southerly along said highway to Interstate Highway 80; westerly along said highway to Wyoming Highway 412; northwesterly along said highway to U.S. Highway 189; southerly along said highway to Muddy Creek; westerly along said creek to the Amoco Sulfur Haul Road; southerly then westerly along said road to the Whitney Canyon Road; westerly along said road to Uinta County Road 103; southerly along said road to Wyoming Highway 89; northerly along said highway to the Wyoming-Utah state line; northerly along said line to Wyoming Highway 89.

**Area 135. West Green River.** Beginning at the junction of Wyoming Highway 372 and Interstate Highway 80; westerly along said interstate highway to U.S. Highway 30; northwesterly along said highway to Sage Junction and Wyoming Highway 89; southwestly along said highway to the Wyoming-Utah state line; northerly along said line to the Wyoming-Idaho state line; northerly along said line to the divide between the Salt River and Bear River; easterly along said divide to the divide between the Salt River and Smith's Fork; northeasterly along said divide to Commissary Ridge; southeasterly along said ridge to the head of LaBarge Creek; southeasterly down said creek to the Green River; southeasterly along said river to Fontenelle Dam and the Fontenelle Dam Road (Lincoln County Road 313); westerly along said road to Lincoln County Road 316; southerly along said road to Wyoming Highway 372; southeasterly along said highway to Interstate Highway 80.

**Area 138. Boulder.** Beginning at the Fontenelle Dam on the Green River; easterly along Lincoln County Road 313 to County Line Road (BLM Road 4202); northerly along said road to BLM Road 5402; northerly along said road to Reardon Road (BLM Road 5401); westerly along said road to Sublette County Road 139; westerly along said road to the Green River; northerly up said river to Wyoming Highway 351; easterly along said highway to the New Fork River; northerly up said river to Boulder Creek; easterly up said creek to the Middle Fork of Boulder Creek; easterly up said creek to the Continental Divide; southerly along said divide to the Big Sandy River; southerly down said river to the Big Sandy Reservoir Road (Sweetwater County Road 28); westerly along said road to U.S. Highway 191; southerly along said highway to the 18 Mile Road (Sweetwater County Road 49); southwestly along said road to the County Line Road (Sweetwater County Road 52); northerly along said road to the Fontenelle Dam Road (Lincoln County Road 313); westerly along said road to Fontenelle Dam and the Green River.

**Area 139. Pinedale.** Beginning where the East Green River Road (Sublette County Road 23-110) intersects Wyoming Highway 351; northerly along said highway to Cora Junction and U.S. Highway 191; easterly along said highway to Pine Creek; northerly up said creek to Summit Lake; easterly to Mt. Helen and the Continental Divide; southerly along said divide to the Middle Fork of Boulder Creek; westerly down said creek to Boulder Creek; westerly down said creek to the New Fork River; southerly down said river to Wyoming Highway 351; westerly along said highway to the East Green River Road (Sublette County Road 23-110).

**Area 140. New Fork.** Beginning where U.S. Highway 191 crosses Pine Creek in the town of Pinedale; westerly and northerly along said highway to the Green River at Warren Bridge; northerly up said river to Jim Creek; easterly up said creek to the divide between the New Fork River and the Green River; southerly along said divide to the divide between the Green River and Pine Creek; southeasterly along said divide to Summit Lake and the head of Pine Creek; southerly down said creek to U.S. Highway 191.

**Area 141. Green River.** Beginning where U.S. Highway 191 crosses the Green River at Warren Bridge; northwesterly along said highway to the divide between the Hoback River and the Green River (Hoback Rim); northerly along said divide to the divide between the Green River and the Gros Ventre River at Hodges Peak; northeasterly along said divide to the Darwin Ranch Road (U.S.F.S. Road 620); easterly along said road to the Union Pass Road (U.S.F.S. Road 600); northerly and easterly along said road to the Continental Divide; southerly along said divide to Mt. Helen; westerly to Summit Lake and the divide between the Green River and Pine Creek; northwesterly along said divide to the divide between the Green River and the New Fork River; northerly along said divide to the head of Jim Creek; westerly down said creek to the Green

River; southerly down said river to U.S. Highway 191 at Warren Bridge.

**Area 142. Piney-Horse Creek.** Beginning where the East Green River Road (Sublette County Road 23-110) intersects Wyoming Highway 351; westerly along said road to the Green River; northerly up said river to Cottonwood Creek; westerly up said creek to South Cottonwood Creek; westerly up said creek to the South Fork of South Cottonwood Creek; westerly up said creek to the divide between the Green River and the Greys River; northerly along said divide to the divide between the Hoback River and the Green River; easterly along said divide to U.S. Highway 191 at Hoback Rim; southerly along said highway to the East Green River Road (Sublette County Road 23-110) at Cora Junction; southerly along said road to Wyoming Highway 351.

**Area 143. South Piney.** Beginning where LaBarge Creek enters the Green River; westerly up said creek to the divide between the Green River and Greys River; northerly along said divide to the head of the South Fork of South Cottonwood Creek; easterly down said creek to South Cottonwood Creek; easterly down said creek to Cottonwood Creek; easterly down said creek to the Green River; southerly down said river to Sublette County Road 139; easterly along said road to Reardon Road (BLM Road 5401); easterly along said road to BLM Road 5402; southerly along said road to County Line Road (BLM road 4202); southerly along said road to Lincoln County Road 313; westerly along said road to Fontenelle Dam on the Green River; northerly along said river to LaBarge Creek.

**Area 144. Greys River.** Beginning at the confluence of Greys River and the Snake River; easterly up the Snake River to Bailey Creek; southerly up said creek to Dry Wash Draw; easterly up said draw to the top of the Greyback Ridge; southerly along said ridge to the divide between the Greys River and the Green River; southerly, westerly and northerly along said divide to the divide between the Greys River and Smith Fork Creek; northerly and westerly along said divide to the divide between the Greys River and Salt River; northerly along said divide to the ridge between Squaw Creek and the Greys River; northeasterly along said ridge to the confluence of Squaw Creek and the Greys River; westerly down said river to the Snake River.

**Area 145. Salt River.** Beginning at the Wyoming-Idaho state line on the Snake River; easterly up said river to the Greys River; easterly up said river to the confluence of the Greys River and Squaw Creek; southwestly from said confluence to the ridge between Squaw Creek and the Greys River; southerly up said ridge to the divide between the Greys River and the Salt River; southerly along said divide to the divide between the Bear River and the Salt River; westerly along said divide to the Wyoming-Idaho state line; northerly along said line to the Snake River.

**Area 148. Teton.** Beginning where U.S. Highway 26-287 crosses the western bank of the Buffalo Fork River at the private land boundary of the Pinto Ranch; southerly, westerly and northerly along said boundary to the Grand Teton National Park-Bridger Teton National Forest boundary; northerly along said boundary to the Grand Teton National Park-John D. Rockefeller Jr. Memorial Parkway boundary; westerly then northerly along said boundary to the Targhee National Forest boundary at the northwest corner of Grand Teton National Park; northerly along said boundary to the Yellowstone National Park boundary; easterly along said boundary to the Continental Divide; southerly and easterly along said divide to U.S. Highway 26-287 at Togwotee Pass; westerly along said highway to the easternmost boundary of Grand Teton National Park; northerly and westerly along said boundary to U.S. Highway 26-287 and the Buffalo Fork River.

**Area 149. Targhee.** Beginning where Wyoming Highway 22 crosses the Wyoming-Idaho state line; northerly along said line to the southern boundary of Yellowstone National Park; easterly along said boundary to the Caribou-Targhee National Forest boundary; southerly along said boundary to Teton Pass and Wyoming Highway 22; westerly along said highway to the Wyoming-Idaho state line.

**Area 150. Wilson.** Beginning where the Caribou-Targhee National Forest boundary crosses Wyoming Highway 22 at Teton Pass; northerly along said boundary to the Grand Teton National Park boundary; northerly and southerly along said boundary to U.S. Highway 191; southerly along said highway to its junction with Wyoming Highway 22; westerly along said highway to Teton Pass.

**Area 151. Fall Creek.** Beginning where Wyoming Highway 22 crosses the Snake River; southerly and westerly down said river to the Wyoming-Idaho state line; northerly along said line to Wyoming High-

way 22; easterly along said highway to the Snake River.

**Area 152. Lower Hoback.** Beginning where U.S. Highway 191 crosses Flat Creek at the north edge of the town of Jackson; due east to the National Elk Refuge boundary; easterly along said boundary to the Bridger-Teton National Forest boundary; southerly along said boundary to Cache Creek; southeasterly up said creek to U.S.F.S. Trail 018; northeasterly along said trail to the divide between Flat Creek and Cache Creek at Cache Peak; easterly along the divide between Flat Creek and Granite Creek to Pyramid Peak; southerly along the divide between the Gros Ventre River and the Hoback River to Steamboat Peak; southerly and westerly along the divide between Shoal Creek and Dell Creek to the Riling Draw road; southerly along said road to the Dell Creek Road; westerly along said road to the Hoback River; westerly down said river to Cliff Creek; southerly up Cliff Creek to the divide between the Greys River and the Hoback River; northwesterly along said divide to the divide between the Greys River and Willow Creek; northerly along said divide to the divide between Willow Creek and Bailey Creek (Greyback Ridge); northerly along said divide to Dry Wash Draw; westerly down said draw to Bailey Creek; northwesterly down said creek to the Snake River; northerly up said river to Wyoming Highway 22; easterly along said highway to U.S. Highway 191; easterly along said highway to Flat Creek at the north edge of the town of Jackson.

**Area 153. Monument Ridge.** Beginning at the head of Cliff Creek; northerly down said creek to the Hoback River; southerly up said river to the South Fork of the Hoback River; easterly to the Hoback Rim and the divide between the Hoback River and the Green River; southwest-erly along said divide to the divide between the Hoback River and the Greys River; northerly along said divide to the head of Cliff Creek.

**Area 154. Raspberry Ridge.** Beginning where U.S. Highway 191 crosses the divide between the Green River and the Hoback River on the Hoback Rim; southwest-erly along said divide to a point due east of the confluence of the South Fork of the Hoback River and the Hoback River; due west to the Hoback River; northerly down said river to the Dell Creek road; easterly along said road to the Riling Draw Road; northerly along said road to the divide between Shoal Creek and Dell Creek; northeasterly along said divide to the divide between the Gros Ventre River and the Hoback River at Steamboat Peak; southeasterly along said divide to the divide between the Green River and the Hoback River at Hodges Peak; southerly along said divide to U.S. Highway 191.

**Area 155. Crystal Peak.** Beginning where U.S. Highway 191 crosses the Gros Ventre River at the northwest corner of the National Elk Refuge boundary; easterly up said river to Fish Creek; northerly up said creek to the South Fork of Fish Creek; easterly up said creek to the Union Pass Road (U.S.F.S. Road 600); southerly along said road to the Darwin Ranch Road (U.S.F.S. Road 620); westerly along said road to the divide between the Gros Ventre River and the Green River; southwest-erly along said divide to the divide between the Gros Ventre River and the Hoback River at Hodges Peak; northwesterly along said divide to the divide between Granite Creek and Flat Creek at Pyramid Peak; southwest-erly along said divide to the divide between Flat Creek and Cache Creek at Cache Peak; northwesterly along said divide to U.S.F.S. Trail 018; southwest-erly along said trail to Cache Creek; northwesterly along said creek to the Bridger-Teton National Forest boundary; northerly along said boundary to the National Elk Refuge boundary; westerly along said boundary to U.S. Highway 191; northerly along said highway to the Gros Ventre River at the northwest corner of the National Elk Refuge.

**Area 156. Spread Creek.** Beginning where the Grand Teton National Park boundary crosses the Gros Ventre River east of Kelly; north-erly along said boundary to U.S. Highway 26-287; easterly along said highway to Togwotee Pass and the Continental Divide; southerly along said divide to the Union Pass Road (U.S.F.S. Road 600); southerly along said road to the South Fork of Fish Creek; westerly along said creek to Fish Creek; southwest-erly down said creek to the Gros Ventre River; westerly down said river to the Grand Teton National Park boundary.

**Area 157. Boysen.** All lands within the Bureau of Reclamation's Riverton and Boysen Unit boundaries and those lands within Boysen State Park south of Cottonwood Creek and west of Boysen Reservoir and those lands within Boysen State Park south of U.S. Highway 20-26 and all non-Indian owned fee title lands within the following described area: Beginning where the eastern boundary of the Wind River Reser-vation meets the Boysen State Park Boundary south of U.S. Highway 20-26; southerly, then westerly along said boundary to Wyoming High-

way 135; northwesterly along said highway to Wyoming Highway 789; northwesterly along said highway to the Big Wind River near the City of Riverton; northwesterly up said river to Diversion Dam and the south-ern boundary of the Riverton Reclamation Unit boundary.

**Area 160. Beaver Creek.** Beginning where U.S. Highway 287 in-tersects the south boundary of the Wind River Reservation; easterly along said boundary to Wyoming Highway 135; southerly along said highway to U.S. Highway 287; northwesterly along said highway to the south boundary of the Wind River Reservation.

**Area 163. Middle Fork.** Beginning at the junction of the Barnum Mountain Road and the Outlaw Cave Access Road west of the town of Barnum; southerly along the Outlaw Cave Access Road to the Middle Fork of the Powder River; easterly down said river to Buffalo Creek; southerly down said creek to the 33 Mile Road (Natrona County Road 110); northwesterly along said road to the Hazelton Road (Washakie County Road 81); northerly along said road to the Barnum Mountain Road; easterly along said road to the Outlaw Cave Access Road.

**Area 164. Nowater.** Beginning at the junction of U.S. Highway 16 and Bluebank Road (B.L.M. Road 1411); southerly along said road to the Nowater Stock Drive Road; westerly along said road to the Mud Creek Road; southerly along said road to the divide between Nowater Creek and Kirby Creek; westerly along said divide to the head of Walter's Draw; westerly down said draw to the Bighorn River; northerly down said river to Tie Down Gulch; northwesterly up said gulch to U.S. High-way 20; northeasterly along said highway to U.S. Highway 16; easterly along said highway to the Bluebank Road.

**Area 165. YU Bench.** Beginning at the junction of Wyoming High-way 120 and U.S. Highway 14-16-20; easterly along said highway to the Park-Big Horn County line; southerly along said line to the Lower Grey-bull Road (Park County Road 3LE); southwest-erly along said road to Park County Road 3XQ; southerly and easterly along said road to Big Horn County Lane 40-1/2; northeasterly along said road to the Fenton Pass Road (B.L.M. Road 1222); southerly along said road to the divide between the Greybull River and Fifteen Mile Creek; southwest-erly along said divide to Wyoming Highway 120; northwesterly along said highway to U. S. Highway 14-16-20.

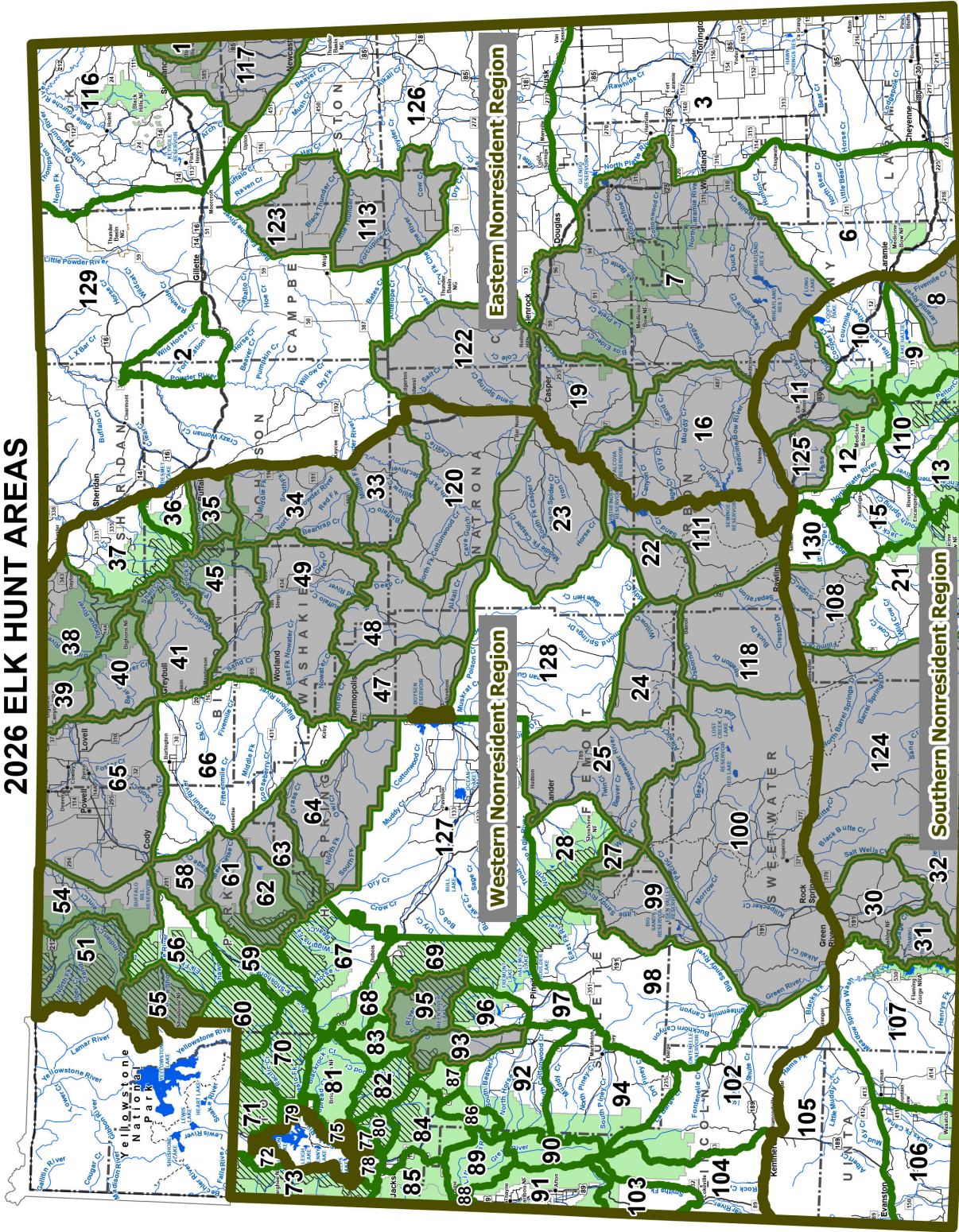
**Area 168. Medicine Butte.** Beginning where Interstate Highway 80 crosses the Wyoming-Utah state line; northerly along said line to Wyoming Highway 89; southeasterly along said highway to its junction with Uinta County Road 103; northerly along said road to the Whitney Canyon Road; easterly along said road to the Amoco Sulfur Haul Road; easterly then northerly along said road to Muddy Creek; easterly down said creek to U.S. Highway 189; northerly along said highway to Wyom-ing Highway 412; southeasterly along said highway to Interstate High-way 80; westerly along said highway to the Wyoming-Utah state line.

**Area 169. Tisdale Mountain.** Beginning where Interstate Highway 25 crosses the South Fork of the Powder River; southeasterly along said highway to the Midwest interchange and the Smoky Gap Road (Natrona County Road 115); westerly along said road to the Dead Horse Road (Natrona County Road 114); southwest-erly along said road to the Wild Horse Trail Road (Natrona County Road 113); westerly along said road to the 33 Mile Road (Natrona County Road 110); northwesterly along said road to the Willow Creek Road (Natrona County Road 111); northeasterly along said road to the Lone Bear Road (Natrona Coun-ty Road 112); southerly along said road to Willow Creek; northwesterly down said creek to the South Fork of the Powder River; northerly down said river to Interstate 25.

**Area 171. Crowheart Butte.** All non-Indian owned fee title lands within the exterior boundaries of the Wind River Reservation; excluding Deer Hunt Area 157, those areas of the Spence and Moriarity Wildlife Management Area that lie east of the East Fork of the Wind River, and those lands within Hot Springs County.

# CHAPTER 7: ELK HUNTING SEASONS

## 2026 ELK HUNT AREAS



**THIS MAP IS FOR GENERAL REFERENCE ONLY.**  
Please use the written boundary descriptions in this regulation for detailed boundary information.

**LIMITED QUOTA AREAS - Nonresident Region General and Resident General Licenses are not valid for limited quota areas.**

**Nonresident Regions**

**Note:** Wilderness area, nonresidents must have guides



Scan the QR code to access an interactive map and learn more about specific hunt areas.


**Section 2. Hunting Seasons** Hunt areas, season dates and limitations.

Hunt Area	Type	Special Archery Dates			Regular Season Dates			Quota	Limitations
		Opens	Closes	Opens	Closes	Opens	Closes		
1	1	Sep. 1	Sep. 30	Oct. 15	Nov. 30		100	Any elk	
1	4	Sep. 1	Sep. 30	Oct. 25	Nov. 30		75	Antlerless elk	
2	Gen	Sep. 20	Sep. 30	Oct. 1	Oct. 20			Any elk	
2	Gen			Oct. 21	Nov. 15			Antlerless elk	
2	6			Oct. 1	Dec. 15		200	Cow or calf	
3	Gen	Sep. 1	Sep. 14	Sep. 15	Nov. 30			Any elk	
3	Gen			Dec. 1	Jan. 31			Antlerless elk	
3	8			Aug. 1	Jan. 31		Unlimited	Cow or calf	
6	Gen	Sep. 1	Sep. 30	Oct. 1	Oct. 31			Any elk valid off national forest	
6	Gen			Nov. 1	Dec. 31			Antlerless elk valid off national forest	
6	1	Sep. 1	Sep. 30	Oct. 1	Oct. 31		50	Any elk	
6	1			Nov. 1	Jan. 31			Antlerless elk	
6	4	Sep. 1	Sep. 30	Oct. 1	Jan. 31		25	Antlerless elk	
6	8			Aug. 1	Jan. 31		Unlimited	Cow or calf valid off national forest	
7	1	Sep. 1	Sep. 30	Oct. 15	Nov. 20		1500	Any elk	
7	1			Nov. 21	Dec. 31			Antlerless elk	
7	2			Nov. 21	Dec. 31		500	Any elk	
7	6	Sep. 1	Sep. 30	Oct. 15	Dec. 31		2000	Cow or calf	
7	8			Aug. 15	Oct. 14		Unlimited	Cow or calf valid on private land in Albany and Carbon counties; also valid in all of Platte County, not valid in Converse or Natrona counties or on Commission owned lands	
7	8			Oct. 15	Jan. 31			Cow or calf valid on private land in Converse County; also valid off national forest in the remainder of the area	
8	1	Sep. 1	Sep. 30	Oct. 1	Jan. 31		150	Any elk	
8	8			Aug. 1	Jan. 31		Unlimited	Cow or calf	
9	Gen	Sep. 1	Sep. 30	Oct. 15	Oct. 31			Any elk	
9	Gen			Nov. 1	Nov. 7			Antlerless elk	
9	6	Sep. 1	Sep. 30	Oct. 1	Dec. 31		250	Cow or calf	
9,10	7			Aug. 15	Jan. 31		350	Cow or calf valid off national forest	
10	Gen	Sep. 1	Sep. 30	Oct. 15	Oct. 31			Any elk	
10	Gen			Nov. 1	Nov. 7			Antlerless elk	
10	6	Sep. 1	Sep. 30	Oct. 1	Dec. 31		300	Cow or calf	
11	1	Sep. 15	Sep. 30	Oct. 1	Oct. 31		150	Any elk	
11	2			Nov. 1	Nov. 30		100	Any elk	
11	2			Dec. 1	Jan. 31			Any elk valid off national forest	
11	4	Sep. 15	Sep. 30	Oct. 1	Jan. 31		100	Antlerless elk	
11	1	Sep. 1	Sep. 30	Oct. 1	Dec. 31		300	Cow or calf	
11	1	Sep. 1	Sep. 30	Oct. 1	Nov. 30		175	Any elk	
11	2	Sep. 1	Sep. 30	Nov. 1	Nov. 30		125	Antlerless elk	
11	4	Sep. 1	Sep. 30	Oct. 1	Oct. 14		125	Antlerless elk	
11	4	Sep. 1	Sep. 30	Dec. 1	Jan. 31			Antlerless elk	
11	5	Sep. 1	Sep. 30	Nov. 1	Jan. 31		125	Antlerless elk	
11	6	Sep. 1	Sep. 30	Oct. 1	Oct. 14		225	Cow or calf	
11	6	Sep. 1	Sep. 30	Nov. 1	Jan. 31			Cow or calf	
21	Gen-Youth only	Sep. 1	Sep. 30	Oct. 11	Oct. 12			Any elk; youth only	

Hunt Area	Type	Special Archery Dates			Regular Season Dates			Quota	Limitations
		Opens	Closes	Opens	Closes	Opens	Closes		
30	4	Sep. 1	Sep. 30	Oct. 6	Nov. 15		75	Antlerless elk	
31	1	Sep. 1	Sep. 30	Oct. 1	Oct. 31		40	Any elk	
31	4	Sep. 1	Sep. 30	Oct. 6	Nov. 15		50	Antlerless elk	
32	1	Sep. 1	Sep. 30	Oct. 1	Oct. 31		40	Any elk	
32	4	Sep. 1	Sep. 30	Oct. 6	Dec. 31		100	Antlerless elk	
33	1	Sep. 1	Sep. 30	Oct. 9	Oct. 31		200	Any elk	
33	1			Nov. 7	Dec. 31			Antlerless elk	
33	4			Aug. 15	Sep. 30		100	Antlerless elk valid on private land east of Buffalo Creek and the Bar C Road (B.L.M. Road 6274)	
33	4	Sep. 1	Sep. 30	Oct. 9	Oct. 31			Antlerless elk valid in the entire area	
33	4			Nov. 7	Dec. 31			Antlerless elk	
33	6	Sep. 1	Sep. 30	Nov. 7	Dec. 31		200	Cow or calf	
34	1	Sep. 1	Sep. 30	Oct. 9	Nov. 15		800	Any elk	
34	1			Nov. 16	Dec. 31			Antlerless elk	
34	7			Aug. 15	Oct. 8		700	Cow or calf valid on private land on or within one (1) mile of irrigated land	
34	7	Sep. 1	Sep. 30	Oct. 9	Dec. 31			Cow or calf valid off national forest	
35	1	Sep. 15	Sep. 30	Oct. 10	Nov. 5		150	Any elk	
35	1			Nov. 15	Dec. 31			Antlerless elk	
35	4	Sep. 15	Sep. 30	Oct. 10	Nov. 5		175	Antlerless elk	
35	4			Nov. 15	Dec. 31			Antlerless elk	
35	7			Aug. 15	Oct. 9		425	Cow or calf valid on private land	
35	7	Sep. 15	Sep. 30	Oct. 10	Nov. 5			Cow or calf valid off national forest	
35	7			Nov. 15	Dec. 31			Cow or calf valid off national forest	
35	9			Sep. 1	Sep. 30		75	Any elk, archery only	
36	Gen	Sep. 15	Sep. 30	Oct. 10	Nov. 5			Antlered elk valid on national forest; any elk off national forest	
36	4	Sep. 15	Sep. 30	Oct. 10	Nov. 5		300	Antlerless elk	
36	4			Nov. 15	Dec. 31			Antlerless elk	
36	6			Oct. 1	Oct. 9		250	Cow or calf valid off national forest north of Rock Creek	
36	6	Sep. 15	Sep. 30	Oct. 10	Nov. 5			Cow or calf valid in the entire area	
36	9			Sep. 1	Sep. 30		75	Any elk, archery only	
37	Gen	Sep. 15	Sep. 30	Oct. 10	Nov. 5			Any elk	
37	Gen			Nov. 6	Nov. 15			Antlerless elk	
37	6			Sep. 1	Sep. 30		600	Cow or calf valid on private land	
37	6	Sep. 15	Sep. 30	Oct. 1	Dec. 31			Cow or calf valid in the entire area	

Hunt Area	Type	Special Archery Dates			Regular Season Dates			Quota	Limitations
		Opens	Closes	Opens	Closes	Opens	Closes		
21	Gen	Sep. 1	Sep. 30	Oct. 15	Oct. 31			Any elk	
21	6	Sep. 1	Sep. 30	Oct. 15	Nov. 20		200	Cow or calf	
21	7			Aug. 15	Dec. 31		100	Cow or calf valid on private land	
22	1	Sep. 1	Sep. 30	Oct. 1	Oct. 31		75	Any elk	
22	1			Nov. 15	Dec. 15			Antlered elk five (5) points or less on either antler; also valid in Area 111	
22	1			Dec. 16	Dec. 31			Antlerless elk	
22	2	Sep. 1	Sep. 30	Oct. 15	Oct. 31		25	Antlered elk five (5) points or less on either antler	
22	6	Sep. 1	Sep. 30	Oct. 15	Oct. 31		100	Cow or calf valid in the Muddy Creek drainage	
22	6			Nov. 1	Nov. 14			Cow or calf valid in the entire area	
22	6			Nov. 15	Dec. 31			Cow or calf; also valid in Area 111	
23	1			Oct. 1	Oct. 21		175	Any elk	
23	1			Nov. 1	Nov. 21			Any elk; also valid in Area 128	
23	1			Dec. 1	Dec. 15			Any elk; also valid in Area 128	
23	4			Oct. 1	Oct. 21		200	Antlerless elk	
23	4			Nov. 1	Nov. 21			Antlerless elk; also valid in Area 128	
23	4			Dec. 1	Dec. 15			Antlerless elk; also valid in Area 128	
23	6			Oct. 1	Oct. 21		200	Cow or calf	
23	6			Nov. 1	Nov. 21			Cow or calf; also valid in Area 128	
23	6			Dec. 1	Dec. 15			Cow or calf; also valid in Area 128	
23	9			Sep. 1	Sep. 30		50	Any elk, archery only	
24	1	Sep. 1	Sep. 30	Oct. 1	Oct. 14		200	Any elk	
24	4	Sep. 1	Sep. 30	Oct. 1	Oct. 14		75	Antlerless elk	
24	5	Sep. 1	Sep. 30	Nov. 1	Nov. 30		175	Antlerless elk; also valid in Area 128	
25, 27	1	Sep. 1	Sep. 30	Oct. 1	Oct. 31		200	Any elk	
25	4	Sep. 1	Sep. 30	Oct. 10	Oct. 31		100	Antlerless elk	
25	5	Sep. 1	Sep. 30	Oct. 21	Nov. 10		75	Antlerless elk	
25	6	Sep. 1	Sep. 30	Nov. 1	Nov. 20		100	Cow or calf valid north of the Sweetwater River	
25	7			Aug. 15	Sep. 30		35	Cow or calf valid on or within one-half (1/2) mile of private land adjoining the Sweetwater River in Area 25 and Area 100 west of the Three Forks-Atlantic City Road (Fremont County Road 512 and B.L.M. Road 2317)	
27	4	Sep. 1	Sep. 30	Oct. 1	Nov. 20		75	Antlerless elk	
28	Gen	Sep. 1	Sep. 30	Oct. 1	Oct. 14			Any elk	
28	Gen			Oct. 15	Oct. 22			Antlerless elk	
28	4	Sep. 1	Sep. 30	Nov. 1	Nov. 20		175	Antlerless elk	
30	1	Sep. 1	Sep. 30	Oct. 1	Oct. 31		40	Any elk	

Hunt Area	Type	Special Archery Dates		Regular Season Dates		Quota	Limitations
		Opens	Closes	Opens	Closes		
48	1	Sep. 1	Sep. 30	Oct. 9	Oct. 31	400	Any elk
48	1			Nov. 7	Dec. 15		Antlerless elk
48	4	Sep. 1	Sep. 30	Oct. 9	Oct. 31	125	Antlerless elk
48	4			Nov. 7	Dec. 15		Antlerless elk
48	6	Sep. 1	Sep. 30	Oct. 9	Oct. 31	600	Cow or calf
48	6			Nov. 7	Nov. 30		Cow or calf
48	7	Sep. 1	Sep. 30	Nov. 7	Dec. 15	300	Cow or calf
49	1	Sep. 1	Sep. 30	Oct. 9	Oct. 31	350	Any elk
49	1			Nov. 7	Dec. 21		Antlerless elk
49	4			Sep. 1	Oct. 31	100	Antlerless elk
49	4			Nov. 7	Dec. 21		Antlerless elk
49	6	Sep. 1	Sep. 30	Oct. 9	Oct. 31	300	Cow or calf
49	7	Sep. 1	Sep. 30	Nov. 7	Dec. 21	500	Cow or calf
51	1			Oct. 1	Nov. 5	100	Any elk south and west of the Clark's Fork River
51	2			Oct. 1	Nov. 5	30	Any elk north and east of the Clark's Fork River
51	4			Nov. 16	Dec. 15	25	Antlerless elk



**ELK CHARACTERISTICS**

- 1. Body** - Tends to be reddish and lighter brown with darker legs.
- 2. Neck** - The neck is usually a chestnut brown, darker than the body.
- 3. Snout** - Their noses are slender.
- 4. Rump** - Pale yellow in color.
- 5. Antlers** - On bulls, two (2) years and older, the antlers have visible brown tines coming off a main beam.

Hunt Area	Type	Special Archery Dates		Regular Season Dates		Quota	Limitations
		Opens	Closes	Opens	Closes		
37	9			Sep. 1	Sep. 30	150	Any elk, archery only
38	1			Oct. 10	Oct. 31	400	Any elk
38	1			Nov. 1	Nov. 15		Antlerless elk
38	4			Oct. 1	Nov. 15	550	Antlerless elk
38	6			Sep. 15	Dec. 31	100	Cow or calf valid off national forest and off the Wyoming Game and Fish Commission's Amsden Creek and Kerns Wildlife Habitat Management Areas
38	9			Sep. 1	Sep. 30	250	Any elk, archery only
39	1			Oct. 10	Nov. 4	175	Any elk
39	1			Nov. 5	Nov. 30		Antlerless elk
39	4			Oct. 1	Nov. 30	150	Antlerless elk
39	6	Sep. 1	Sep. 30	Nov. 5	Nov. 30	75	Cow or calf
39	9			Sep. 1	Sep. 30	100	Any elk, archery only
40	1			Oct. 15	Nov. 4	175	Any elk
40	4			Oct. 15	Nov. 30	125	Antlerless elk
40	6			Sep. 1	Nov. 4	125	Cow or calf valid off national forest
40	6			Nov. 5	Nov. 30		Cow or calf valid in the entire area
40	9			Sep. 1	Sep. 30	75	Any elk, archery only
41	1			Oct. 15	Nov. 4	250	Any elk
41	2			Nov. 5	Nov. 20	75	Any elk
41	3			Sep. 1	Oct. 14	25	Any elk valid off national forest north of Trapper Creek
41	4			Nov. 5	Dec. 21	350	Antlerless elk
41	6			Dec. 1	Dec. 21	150	Cow or calf
41	7			Sep. 1	Dec. 21	200	Cow or calf valid off national forest north of Trapper Creek
41	9			Sep. 1	Sep. 30	100	Any elk, archery only
45	1	Sep. 1	Sep. 30	Oct. 15	Nov. 4	300	Any elk
45	4			Oct. 15	Nov. 30	250	Antlerless elk
45	5			Oct. 1	Oct. 10	200	Antlerless elk
45	5			Oct. 25	Nov. 30		Antlerless elk
45	6	Sep. 1	Sep. 30	Dec. 1	Dec. 21	50	Cow or calf
45	7			Sep. 1	Oct. 14	50	Cow or calf valid on or within one (1) mile of irrigated land
45	9			Sep. 1	Sep. 30	175	Any elk, archery only
47	1	Sep. 1	Sep. 30	Oct. 9	Oct. 31	150	Any elk
47	1			Nov. 1	Nov. 30		Antlerless elk
47	6	Sep. 1	Sep. 30	Oct. 9	Nov. 30	25	Cow or calf



Hunt Area	Type	Special Archery Dates		Regular Season Dates		Quota	Limitations
		Opens	Closes	Opens	Closes		
61	2	Sep. 1	Sep. 30	Oct. 7	Nov. 15	50	Any elk
61	4	Sep. 1	Sep. 30	Oct. 15	Dec. 21	100	Antlerless elk
61	6	Sep. 1	Sep. 30	Nov. 7	Dec. 21	300	Cow or calf
61	7			Sep. 1	Dec. 21	500	Cow or calf valid on or within one-half (1/2) mile of irrigated land or north of and including the Rawhide Creek drainage
61	7			Jan. 1	Jan. 15		Cow or calf valid on or within one-half (1/2) mile of irrigated land or north of and including the Rawhide Creek drainage
61	9			Sep. 1	Sep. 30	25	Any elk, archery only; also valid in that portion of Area 62 within the Washakie Wilderness south of Avalanche Creek
62	1	Sep. 1	Sep. 30	Oct. 1	Oct. 21	125	Any elk
62	4	Sep. 1	Sep. 30	Oct. 1	Oct. 21	75	Antlerless elk
62, 63	5	Sep. 1	Sep. 30	Oct. 22	Dec. 21	200	Antlerless elk
63, 64	1	Sep. 1	Sep. 30	Oct. 1	Oct. 21	200	Any elk
63, 64	2	Sep. 1	Sep. 30	Oct. 1	Oct. 21	35	Any elk valid within the Washakie Wilderness
63, 64	3	Sep. 1	Sep. 30	Nov. 1	Nov. 15	75	Any elk
63	4	Sep. 1	Sep. 30	Oct. 1	Dec. 21	100	Antlerless elk
63	6			Aug. 15	Oct. 31	200	Cow or calf valid off national forest north of Gooseberry Creek
63	6	Sep. 1	Sep. 30	Nov. 1	Dec. 21		Cow or calf valid in the entire area
64	6			Sep. 1	Nov. 14	250	Cow or calf valid in that portion of the Cottonwood Creek drainage downstream of and including the 21-Creek drainage; also valid within the Grass Creek drainage downstream of the Grass Creek/Little Grass Creek confluence
64	7	Sep. 1	Sep. 30	Nov. 15	Dec. 21	300	Cow or calf valid in the entire area
65	1	Sep. 1	Sep. 30	Oct. 1	Oct. 31	15	Any elk
65	4			Aug. 15	Dec. 21	75	Antlerless elk
65	4			Jan. 1	Jan. 15		Antlerless elk
65	6			Aug. 15	Oct. 31	100	Cow or calf
65	6			Jan. 1	Jan. 15		Cow or calf
65	7			Nov. 1	Dec. 21	200	Cow or calf
65	7			Jan. 1	Jan. 15		Cow or calf
66	Gen	Sep. 1	Sep. 30	Oct. 1	Oct. 21		Any elk
66	6			Aug. 15	Jan. 15	300	Cow or calf

Hunt Area	Type	Special Archery Dates		Regular Season Dates		Quota	Limitations
		Opens	Closes	Opens	Closes		
51	9			Sep. 1	Sep. 30	60	Any elk, archery only
54	1			Oct. 1	Oct. 31	50	Any elk valid south of the Clark's Fork River; also valid in Area 65
54	2			Oct. 1	Oct. 31	25	Any elk valid north of the Clark's Fork River and west of Wyoming Highway 120
54	3			Nov. 1	Nov. 30	15	Any elk
54	6			Oct. 1	Oct. 31	50	Cow or calf
54	7			Aug. 15	Dec. 21	200	Cow or calf valid north of the Clark's Fork River and west of Wyoming Highway 120; also valid within the North Fork of the Shoshone River drainage
54	9			Sep. 1	Sep. 30	40	Any elk, archery only; also valid in Area 65
55	1	Sep. 1	Sep. 30	Oct. 1	Oct. 31	60	Any elk
55	9			Sep. 1	Sep. 30	25	Any elk, archery only
56	Gen	Sep. 1	Sep. 30	Oct. 1	Oct. 21		Any elk
56	1	Sep. 1	Sep. 30	Nov. 5	Nov. 30	10	Any elk; also valid in Area 55
56	6	Sep. 1	Sep. 30	Oct. 1	Dec. 21	200	Cow or calf
56	7	Sep. 1	Sep. 30				Cow or calf
56	7			Sep. 1	Dec. 21	200	Cow or calf valid off national forest
56	7			Jan. 1	Jan. 15		Cow or calf valid off national forest south of the North Fork of the Shoshone River
56	9			Sep. 1	Sep. 30	30	Any elk, archery only
58	1	Sep. 1	Sep. 30	Oct. 1	Nov. 30	35	Any elk
58	6	Sep. 1	Sep. 30	Oct. 1	Dec. 21	300	Cow or calf
58	6			Jan. 1	Jan. 15		Cow or calf
59	Gen	Sep. 1	Sep. 30	Oct. 1	Oct. 21		Any elk
59	1	Sep. 1	Sep. 30	Nov. 1	Nov. 30	10	Any elk
59	6	Sep. 1	Sep. 30	Oct. 1	Dec. 21	200	Cow or calf
59	6			Jan. 1	Jan. 15		Cow or calf
59	7	Sep. 1	Sep. 30				Cow or calf
59	7			Oct. 1	Nov. 30	50	Cow or calf valid within the Washakie Wilderness
59	9			Sep. 1	Sep. 30	25	Any elk, archery only
60	Gen	Sep. 1	Sep. 19				Any elk
60	Gen			Sep. 20	Oct. 27		Antlered elk
60	9			Sep. 1	Sep. 30	20	Any elk, archery only
61	1	Sep. 1	Sep. 30				Any elk; also valid in that portion of Area 62 within the Washakie Wilderness south of Avalanche Creek
61	1			Oct. 1	Oct. 31	125	Any elk valid within the Washakie Wilderness; also valid in that portion of Area 62 within the Washakie Wilderness south of Avalanche Creek

Hunt Area	Type	Special Archery Dates		Regular Season Dates		Quota	Limitations
		Opens	Closes	Opens	Closes		
77♣	6			Jan. 5	Jan. 14		Cow or calf; permission slips for the National Elk Refuge may be available through the Department's Jackson Regional Office until the season closes or conditions dictate that supplemental feeding is necessary
78♣	Gen			Aug. 15	Oct. 31		Antlerless elk valid on private land
78♣	Gen	Sep. 1	Sep. 25				Any elk valid in the entire area
78♣	1			Aug. 15	Sep. 25	75	Any elk valid off national forest
78♣	1	Sep. 1	Sep. 25	Sep. 26	Jan. 31		Any elk valid in the entire area
78♣	2			Aug. 15	Oct. 31	50	Any elk valid on private land
78♣	2	Sep. 1	Sep. 25				Any elk valid in the entire area
78♣	6			Aug. 15	Sep. 25	175	Cow or calf valid off national forest
78♣	6	Sep. 1	Sep. 25	Sep. 26	Jan. 31		Cow or calf valid in the entire area
79							Closed
80♣	Gen	Sep. 1	Sep. 25	Sep. 26	Oct. 31		Any elk
80♣	6	Sep. 1	Sep. 25	Oct. 15	Nov. 30	25	Cow or calf
81♣	Gen	Sep. 1	Sep. 25				Any elk
81♣	Gen			Sep. 26	Oct. 25		Antlered elk, spikes excluded
82♣	Gen	Sep. 1	Sep. 25				Any elk
82♣	Gen	Sep. 1	Sep. 25	Sep. 26	Oct. 25		Antlered elk, spikes excluded
82♣	4	Sep. 1	Sep. 9	Sep. 10	Nov. 5	40	Antlerless elk
82♣	4			Nov. 6	Jan. 31		Antlerless elk valid on private land; also valid on private land in Areas 70 and 81
83♣	Gen	Sep. 1	Sep. 30				Any elk
83♣	Gen	Sep. 1	Sep. 25	Oct. 1	Oct. 25		Antlered elk, spikes excluded
84♣	Gen	Sep. 1	Sep. 25				Any elk
84♣	Gen			Sep. 26	Oct. 31		Any elk, spikes excluded
84♣	Gen			Nov. 1	Nov. 15		Antlerless elk
84♣	1			Nov. 1	Jan. 31	100	Any elk valid on private land west of U.S. Highway 191 and north and east of the Snake River starting at the South Park Bridge
84♣	6	Sep. 1	Sep. 25	Sep. 26	Nov. 30	400	Cow or calf; except that portion of Area 84 east and south of Shoal Creek to the Hoback River shall be closed after Nov. 20
84♣	6			Dec. 1	Dec. 31		Cow or calf valid south of the Hoback River
84, 85 ♣	7			Aug. 15	Jan. 31	250	Cow or calf valid on private land in Area 84; also valid in that portion of Area 85 on or within 200 yards of irrigated land north of Fall Creek
85♣	Gen	Sep. 1	Sep. 25				Any elk
85♣	Gen			Sep. 26	Oct. 31		Any elk, spikes excluded
85♣	6	Sep. 1	Sep. 25	Sep. 26	Nov. 15	100	Cow or calf

Hunt Area	Type	Special Archery Dates		Regular Season Dates		Quota	Limitations
		Opens	Closes	Opens	Closes		
67	Gen	Sep. 15	Sep. 30				Any elk
67	Gen			Oct. 1	Oct. 10		Antlered elk
67	Gen			Oct. 11	Oct. 31		Antlered elk, spikes excluded
67	4	Sep. 15	Sep. 30	Nov. 1	Dec. 31	450	Antlerless elk
67	6	Sep. 15	Sep. 30	Oct. 15	Oct. 31	500	Cow or calf
67	6			Nov. 1	Nov. 30		Cow or calf valid west of the Wiggins Fork and west of the East Fork downstream from the confluence with the Wiggins Fork
67	7	Sep. 15	Sep. 30	Dec. 1	Dec. 31	600	Cow or calf valid west of the Wiggins Fork and west of the East Fork downstream from the confluence with the Wiggins Fork
67, 68, 69	9			Sep. 1	Sep. 30	150	Any elk, archery only
68	Gen	Sep. 15	Sep. 30				Any elk
68	Gen			Oct. 1	Oct. 10		Antlered elk
68	Gen			Oct. 11	Oct. 31		Antlered elk, spikes excluded
68	6	Sep. 15	Sep. 30	Nov. 1	Nov. 30	150	Cow or calf
69	Gen	Sep. 15	Sep. 30	Oct. 1	Oct. 31		Any elk
69	6	Sep. 15	Sep. 30	Oct. 1	Nov. 30	75	Cow or calf
70♣	Gen	Sep. 1	Sep. 19				Any elk
70♣	Gen			Sep. 20	Oct. 31		Antlered elk, spikes excluded
71♣	Gen	Sep. 1	Sep. 19				Any elk
71♣	Gen			Sep. 20	Oct. 31		Antlered elk, spikes excluded
72							Closed
73	Gen	Sep. 1	Sep. 19	Sep. 20	Oct. 25		Any elk
73	6	Sep. 1	Sep. 19				Cow or calf
73	6			Aug. 15	Jan. 31	35	Cow or calf valid on private land
75♣	4			Nov. 14	Dec. 6	20	Antlerless elk; except the Snake River Bottom and Antelope Flats portions shall be closed
75♣	6			Nov. 14	Dec. 6	20	Cow or calf; except the Snake River Bottom and Antelope Flats portions shall be closed
77♣				Nov. 1	Nov. 25		General license and unused limited quota licenses; antlerless elk
77♣	Youth only			Nov. 26	Nov. 29		National Elk Refuge permits shall be issued only for those in possession of a full price youth elk license; any elk; youth only
77♣				Nov. 30	Dec. 6		General license and unused limited quota licenses; antlerless elk
77♣	6			Dec. 7	Dec. 18	100	Cow or calf; permission slip required

Hunt Area	Type	Special Archery Dates			Regular Season Dates			Quota	Limitations
		Opens	Closes	Opens	Closes	Opens	Closes		
86♣	Gen	Sep. 1	Sep. 25	Sep. 26	Oct. 31			Any elk	
86♣	Gen			Nov. 1	Nov. 20			Antlerless elk	
86♣	6	Sep. 1	Sep. 25	Sep. 26	Nov. 30	150		Cow or calf	
87♣	Gen	Sep. 1	Sep. 30	Oct. 15	Oct. 31			Any elk	
87♣	Gen			Nov. 1	Nov. 20			Antlerless elk	
87♣	1			Dec. 1	Jan. 31	10		Antlerless elk valid within the interior of the Dell Creek Loop Road (Forest Road 30580 and Sublette County Road 23-114)	
87♣	6			Dec. 1	Jan. 31	50		Cow or calf valid south and east of Dell Creek, and west of North Fork Fisherman Creek	
87♣	7	Sep. 1	Sep. 30	Oct. 15	Nov. 20	150		Cow or calf; also valid in that portion of Area 84 south and east of Shoal Creek	
88♣	1	Sep. 1	Sep. 30	Oct. 1	Oct. 31	40		Any elk	
88♣	1			Nov. 1	Jan. 31			Antlerless elk valid south of Peterson Lane and south and west of the Greys River Wildlife Habitat Management Area elk fence	
89♣	Gen	Sep. 1	Sep. 30	Oct. 15	Oct. 26			Any elk	
90♣	Gen	Sep. 1	Sep. 30	Oct. 15	Oct. 26			Any elk	
90♣	6	Sep. 1	Sep. 30	Oct. 15	Oct. 26	50		Cow or calf	
91♣	Gen	Sep. 1	Sep. 30	Oct. 15	Oct. 31			Any elk	
91♣	Gen			Nov. 1	Nov. 15			Antlerless elk	
91♣	1	Sep. 1	Sep. 30	Oct. 1	Oct. 31	100		Any elk	
91♣	1			Nov. 1	Dec. 31			Antlerless elk	
91♣	1			Jan. 1	Jan. 31			Antlerless elk valid off national forest	
91♣	6	Sep. 1	Sep. 30	Oct. 1	Dec. 31	350		Cow or calf	
91♣	6			Jan. 1	Jan. 31			Cow or calf valid off national forest	
91♣	7	Sep. 1	Sep. 30	Oct. 1	Jan. 31	100		Cow or calf valid off national forest west of U.S. Highway 89 and south of Wyoming Highway 239	
92♣	Gen	Sep. 1	Sep. 30	Oct. 15	Oct. 31			Any elk	
92♣	Gen			Nov. 1	Nov. 20			Antlerless elk	
92♣	6	Sep. 1	Sep. 30	Oct. 1	Nov. 30	500		Cow or calf	
92♣	6			Dec. 1	Jan. 31			Cow or calf valid north of Wyoming Highway 354 and Sublette County Road 112, east of Sublette County Road 115, and south of South Beaver Creek	
93♣	1	Sep. 1	Sep. 30	Oct. 1	Oct. 31	200		Any elk	
93♣	1			Nov. 1	Nov. 30			Antlerless elk	
93♣	6	Sep. 1	Sep. 30	Oct. 1	Nov. 30	275		Cow or calf	
93♣	8			Oct. 1	Nov. 30	Unlimited		Cow or calf valid on private land	
94♣	Gen	Sep. 1	Sep. 30	Oct. 15	Oct. 31			Any elk	
94♣	Gen			Nov. 1	Nov. 20			Antlerless elk	

Hunt Area	Type	Special Archery Dates			Regular Season Dates			Quota	Limitations
		Opens	Closes	Opens	Closes	Opens	Closes		
94♣	6	Sep. 1	Sep. 30	Oct. 1	Nov. 30	500		Cow or calf	
94♣	7	Sep. 1	Sep. 30	Nov. 1	Dec. 15	150		Cow or calf; except that portion of Area 94 between Middle Piney Road (Sublette County Road 23-111) and South Piney-Fish Creek Road (Sublette County Road 23-142) west to Forest Road 10046 shall be closed	
94♣	7			Dec. 16	Jan. 31			Cow or calf valid on private land north of Middle Piney Creek	
95♣	1	Sep. 1	Sep. 30	Oct. 15	Nov. 5	225		Any elk	
95♣	2	Sep. 1	Sep. 30	Oct. 1	Nov. 5	20		Any elk valid within the Green River drainage upstream from the outlet of Lower Green River Lake, including that portion east and south of Mill Creek	
95♣	4	Sep. 1	Sep. 30	Oct. 15	Nov. 5	150		Antlerless elk	
95♣	5	Sep. 1	Sep. 30	Oct. 1	Nov. 5	25		Antlerless elk valid within the Green River drainage upstream from the outlet of Lower Green River Lake, including that portion east and south of Mill Creek	
95♣	6	Sep. 1	Sep. 30	Oct. 15	Nov. 5	25		Cow or calf	
96♣	Gen	Sep. 1	Sep. 30	Oct. 15	Oct. 31			Any elk	
96♣	Gen			Nov. 1	Nov. 20			Antlerless elk	
96♣	1	Sep. 1	Sep. 30	Oct. 1	Oct. 31	275		Any elk	
96♣	1			Nov. 1	Nov. 30			Antlerless elk	
96♣	4	Sep. 1	Sep. 30	Oct. 1	Nov. 30	150		Antlerless elk	
96♣	6	Sep. 1	Sep. 30	Oct. 1	Nov. 30	150		Cow or calf	
96♣	8			Dec. 1	Jan. 31	Unlimited		Cow or calf valid on private land west of the elk fence and south of the New Fork Lake Road	
97♣	Gen	Sep. 1	Sep. 19	Oct. 1	Oct. 15			Any elk	
97♣	Gen			Oct. 16	Nov. 20			Antlerless elk	
97♣	1	Sep. 1	Sep. 19	Sep. 20	Oct. 31	250		Any elk	
97♣	1			Nov. 1	Nov. 30			Antlerless elk	
97♣	6	Sep. 1	Sep. 19	Sep. 20	Nov. 30	200		Cow or calf	
98♣	Gen	Sep. 1	Sep. 19	Oct. 1	Oct. 15			Any elk	
98♣	Gen			Oct. 16	Nov. 20			Antlerless elk	
98♣	1	Sep. 1	Sep. 19	Sep. 20	Oct. 31	350		Any elk	
98♣	1			Nov. 1	Nov. 30			Antlerless elk	
98♣	1			Dec. 1	Jan. 31			Antlerless elk valid between Scab Creek and the East Fork River	
98♣	4	Sep. 1	Sep. 19	Sep. 20	Nov. 30	125		Antlerless elk	
98♣	4			Dec. 1	Jan. 31			Antlerless elk valid between Scab Creek and the East Fork River	
98♣	6	Sep. 1	Sep. 19	Sep. 20	Nov. 30	300		Cow or calf	

Hunt Area	Type	Special Archery Dates		Regular Season Dates		Quota	Limitations
		Opens	Closes	Opens	Closes		
106	Gen			Nov. 1	Nov. 30		Antlerless elk
106	1	Sep. 1	Sep. 30	Nov. 15	Jan. 31	50	Any elk valid west of the Black's Fork River or north of Wyoming Highway 410; also valid in Area 105 west of the Bear River
106	4	Sep. 1	Sep. 30	Oct. 15	Dec. 31	150	Antlerless elk
106	4			Jan. 1	Jan. 31		Antlerless elk valid on private land or west of the Black's Fork River or north of Wyoming Highway 410
106	7			Aug. 15	Jan. 31	800	Cow or calf valid on private land or west of the Black's Fork River or north of Wyoming Highway 410
107	Gen	Sep. 1	Sep. 30	Oct. 15	Oct. 31		Any elk
107	Gen			Nov. 1	Nov. 30		Antlerless elk
107	4	Sep. 1	Sep. 30	Oct. 15	Dec. 31	200	Antlerless elk
107	4			Jan. 1	Jan. 31		Antlerless elk valid off national forest within the Henry's Fork River drainage
107	7			Aug. 15	Aug. 31	50	Cow or calf valid in Sweetwater County
107	7	Sep. 1	Sep. 30	Dec. 15	Jan. 31		Cow or calf valid off national forest within the Henry's Fork River drainage
108	1	Sep. 1	Sep. 30	Oct. 1	Oct. 31	150	Any elk
108	1			Nov. 1	Jan. 31		Antlerless elk
108	4	Sep. 1	Sep. 30	Oct. 15	Jan. 31	100	Antlerless elk
108	6	Sep. 1	Sep. 30	Oct. 15	Dec. 31	300	Cow or calf
108	6			Jan. 1	Jan. 31		Cow or calf valid west of the Twenty-mile Road (Carbon County Rd 605 N)
110	Gen	Sep. 1	Sep. 30	Oct. 15	Oct. 31		Any elk
110	Gen			Nov. 1	Nov. 7		Antlerless elk
110	6	Sep. 1	Sep. 30	Oct. 1	Dec. 31	300	Cow or calf
111	1	Sep. 1	Sep. 30	Oct. 1	Oct. 31	75	Any elk
111	1			Nov. 15	Dec. 15		Antlered elk five (5) points or less on either antler; also valid in Area 22
111	1			Dec. 16	Dec. 31		Antlerless elk
111	2	Sep. 1	Sep. 30	Oct. 15	Oct. 31	25	Antlered elk five (5) points or less on either antler
111	4	Sep. 1	Sep. 30	Oct. 15	Nov. 14	150	Antlerless elk
111	4			Nov. 15	Dec. 31		Antlerless elk; also valid in Area 22
111	6	Sep. 1	Sep. 30	Nov. 1	Nov. 14	250	Cow or calf
111	6			Nov. 15	Dec. 31		Cow or calf; also valid in Area 22
113	1	Sep. 1	Sep. 30	Nov. 5	Nov. 30	50	Any elk
113	3	Sep. 1	Sep. 30	Nov. 5	Dec. 31	150	Spike or antlerless elk
113	8			Aug. 15	Jan. 31	Unlimited	Cow or calf valid on private land
116	Gen	Sep. 1	Sep. 30	Oct. 15	Nov. 20		Any elk

Hunt Area	Type	Special Archery Dates		Regular Season Dates		Quota	Limitations
		Opens	Closes	Opens	Closes		
98A	6			Dec. 1	Jan. 31		Cow or calf valid between Scab Creek and the East Fork River
98A	8			Nov. 1	Nov. 30	Unlimited	Cow or calf valid on private land
99	1	Sep. 1	Sep. 30	Oct. 1	Oct. 31	150	Any elk
99	1			Nov. 1	Nov. 20		Antlerless elk
99	4	Sep. 1	Sep. 30	Oct. 1	Nov. 20	175	Antlerless elk
100	1	Sep. 1	Sep. 30	Oct. 9	Oct. 31	200	Any elk
100	2			Sep. 1	Oct. 19	100	Any elk valid within two (2) miles of the Farson-Eden Irrigation Project
100	2	Sep. 1	Sep. 30	Oct. 20	Nov. 9		Antlered elk four (4) points or less on either antler; any elk valid within two (2) miles of the Farson-Eden Irrigation Project
100	4	Sep. 1	Sep. 30	Oct. 16	Nov. 9	75	Antlerless elk
100	5	Sep. 1	Sep. 30	Nov. 10	Dec. 31	75	Antlerless elk
100	7	Sep. 1	Sep. 30	Oct. 1	Oct. 31	25	Cow or calf valid east of U.S. Highway 191, south of Sweetwater County Road 17 and Sweetwater County Road 15, and west of Sweetwater County Road 19
102	Gen	Sep. 1	Sep. 30	Oct. 15	Oct. 24		Any elk
102	Gen			Oct. 25	Nov. 30		Antlerless elk
102	6	Sep. 1	Sep. 30	Oct. 15	Dec. 7	300	Cow or calf
102	7	Sep. 1	Sep. 30	Dec. 15	Jan. 31	150	Cow or calf
103	Gen	Sep. 1	Sep. 30	Oct. 15	Oct. 24		Any elk
103	Gen			Oct. 25	Nov. 30		Antlerless elk
103	6			Aug. 15	Aug. 31	250	Cow or calf valid on or within one-half (1/2) mile of irrigated land
103	6	Sep. 1	Sep. 30	Oct. 15	Dec. 7		Cow or calf
103	6			Dec. 15	Jan. 31		Cow or calf
104	Gen	Sep. 1	Sep. 30	Oct. 15	Oct. 24		Any elk
104	Gen			Oct. 25	Nov. 30		Antlerless elk
104	6	Sep. 1	Sep. 30	Oct. 15	Dec. 7	500	Cow or calf; also valid in Area 105 in Lincoln County
104	7			Aug. 15	Aug. 31	200	Cow or calf valid on or within one-half (1/2) mile of irrigated land
104	7	Sep. 1	Sep. 30	Dec. 15	Dec. 31		Cow or calf; also valid in Area 105 in Lincoln County
104	7			Jan. 1	Jan. 31		Cow or calf valid on private land or west of U.S. Highway 30 or east of Rock Creek within the Twin Creek drainage
105	Gen	Sep. 1	Sep. 30	Oct. 1	Oct. 31		Any elk
105	Gen			Nov. 1	Nov. 30		Antlerless elk
105	6	Sep. 1	Sep. 30	Oct. 1	Dec. 31	50	Cow or calf
106	Gen	Sep. 1	Sep. 30	Oct. 15	Oct. 31		Any elk

Hunt Area	Type	Special Archery Dates		Regular Season Dates		Quota	Limitations
		Opens	Closes	Opens	Closes		
124	7			Oct. 25	Jan. 31	75	Cow or calf valid south and east of Standard Road/West Hangout Road (B.L.M. Road 3315) within Carbon County
125	1	Sep. 1	Sep. 30	Oct. 1	Dec. 31	250	Any elk
125	1			Jan. 1	Jan. 31		Antlerless elk
125	6	Sep. 1	Sep. 30	Oct. 1	Jan. 31	300	Cow or calf
126	Gen	Sep. 1	Sep. 30	Sep. 1	Sep. 30		Any elk valid in Weston County
126	Gen	Sep. 1	Sep. 30	Oct. 1	Oct. 31		Any elk valid in the entire area
126	Gen			Nov. 1	Dec. 31		Antlerless elk
126	8			Aug. 1	Oct. 15	Unlimited	Cow or calf valid on private land
126	8			Oct. 16	Jan. 31		Cow or calf valid in the entire area
127	Gen			Aug. 1	Oct. 31		Any elk
127	Gen			Nov. 1	Jan. 31		Antlerless elk
128	Gen	Sep. 1	Sep. 30	Oct. 1	Oct. 7		Any elk
128	Gen	Sep. 1	Sep. 14	Oct. 8	Oct. 14		Antlerless elk
129	Gen	Sep. 1	Sep. 14				Any elk valid off private land
129	Gen			Sep. 1	Sep. 14		Any elk valid on private land
129	Gen			Sep. 15	Oct. 31		Any elk valid in the entire area
129	Gen			Nov. 1	Nov. 30		Antlerless elk
129	6			Sep. 1	Dec. 15	850	Cow or calf; also valid in that portion of Area 2 within Johnson County
129	8			Sep. 1	Jan. 31	Unlimited	Cow or calf valid on private land
130	Gen	Sep. 1	Sep. 30	Oct. 1	Oct. 31		Any elk

**Section 3. Special Archery Seasons**

- a. There shall be special archery elk hunting seasons on the dates specified in Section 2. Special archery hunting seasons are specific to individual hunt areas by license type. During the special archery hunting seasons, archers are restricted to the limitations associated with the special archery season dates for a hunt area and license type.
- b. Archers shall possess a limited quota elk license or a General elk license and an archery license in order to hunt elk with archery equipment during any special archery season.
- c. Archers with a General elk license shall only hunt in those hunt areas open to hunting with a General license and are restricted to the limitations associated with the special archery season dates for that hunt area as specified in Section 2.
- d. Archers with a limited quota elk license shall only hunt in the hunt area(s) where their license is valid and are restricted to the limitations associated with the special archery season dates as specified in Section 2.
- e. Type 9 limited quota elk licenses are valid for "archery only" and do not require a separate archery license.

Hunt Area	Type	Special Archery Dates		Regular Season Dates		Quota	Limitations
		Opens	Closes	Opens	Closes		
116	1	Sep. 1	Sep. 30	Oct. 15	Dec. 31	100	Any elk valid off national forest
116	8			Aug. 1	Jan. 31	Unlimited	Cow or calf valid on private land
117	1	Sep. 1	Sep. 30	Oct. 15	Nov. 30	500	Any elk
117	1			Dec. 1	Jan. 31		Antlerless elk
117	3	Sep. 1	Sep. 30	Oct. 15	Jan. 31	350	Spike or antlerless elk
117	6	Sep. 1	Sep. 30	Oct. 15	Jan. 31	150	Cow or calf
117	8	Sep. 1	Sep. 30	Aug. 1	Jan. 31	Unlimited	Cow or calf valid on private land
118	1	Sep. 1	Sep. 30	Oct. 22	Nov. 12	75	Antlered elk
118	4	Sep. 1	Sep. 30	Oct. 22	Nov. 30	50	Antlerless elk
118	7	Sep. 1	Sep. 30	Oct. 1	Nov. 30	75	Cow or calf valid south of the Mineral X Road (Sweetwater County Road 63 and B.L.M. Road 3206)
120	1	Sep. 1	Sep. 30	Oct. 9	Oct. 31	175	Any elk
120	1			Nov. 1	Dec. 15		Antlerless elk
120	4	Sep. 1	Sep. 30	Oct. 9	Dec. 15	100	Antlerless elk
120	6	Sep. 1	Sep. 30	Oct. 9	Dec. 15	100	Cow or calf
122	1	Sep. 1	Sep. 30	Oct. 1	Nov. 30	150	Any elk
122	1			Dec. 1	Dec. 31		Antlerless elk
122	2			Oct. 10	Nov. 30	150	Antlered elk five (5) points or less on either antler
122	6	Sep. 1	Sep. 30	Oct. 1	Dec. 31	150	Cow or calf
122	8			Aug. 1	Jan. 31	Unlimited	Cow or calf valid on private land
123	1	Sep. 1	Sep. 14	Sep. 15	Oct. 20	150	Any elk
123	4	Sep. 1	Sep. 14	Sep. 15	Nov. 30	100	Antlerless elk
123	6			Sep. 15	Nov. 30	100	Cow or calf
123	8			Sep. 1	Jan. 31	Unlimited	Cow or calf valid on private land
124	1	Sep. 1	Sep. 30	Oct. 15	Nov. 30	100	Any elk
124	2			Aug. 15	Oct. 24	50	Antlered elk four (4) points or less on either antler valid on private land south of Sand Creek Road (B.L.M. Road 3318) and Poison Buttes Road (Carbon County Road 700) within Carbon County
124	2			Oct. 25	Nov. 30		Antlered elk four (4) points or less on either antler
124	4	Sep. 1	Sep. 30	Oct. 25	Nov. 30	200	Antlerless elk
124	4			Dec. 1	Dec. 31		Antlerless elk valid east of Sweetwater County Road 19, and north and east of B.L.M. roads 4409 and 4411, and west of B.L.M. Road 3310 and Sweetwater County Road 235
124	4			Dec. 1	Jan. 31		Antlerless elk valid south and east of Standard Road/West Hangout Road (B.L.M. Road 3315) within Carbon County

### Section 4. Hunting Season Extension Permits

- a. Any person qualified for and in possession of a Hunting Season Extension Permit issued by the Department in accordance with Commission regulation may hunt elk starting five (5) days prior to the earliest opening regular season date in the hunt area(s) for which their license and type is valid, and is restricted to the limitations of their license type for the earliest opening regular season date as specified in Section 2 of this Chapter, excluding hunt areas within Grand Teton National Park (Hunt Area 75) and the National Elk Refuge (Hunt Area 77).
- b. Hunters participating in a hunting season extension shall be in possession of a Hunting Season Extension Permit which shall be immediately produced for inspection upon request of an officer authorized to enforce this regulation.

### Section 5. Youth Elk Hunters

Youth hunters who possess a full price elk license valid for the taking of an antlered elk may take either an antlered elk as specified in Section 2 of this Chapter or may take an antlerless elk in the hunt area(s) where their license is valid. Hunt areas within Grand Teton National Park (Hunt Area 75) and the National Elk Refuge (Hunt Area 77) are excluded from this provision.

### Section 6. Nonresident Region General Elk License Quotas

- a. Nonresident region general elk licenses shall only be valid within the specific region for which they are issued and only for those hunt areas in the region as listed in this section.
- b. Quotas for nonresident region general elk licenses are established for the regions and shall not exceed the number specified in this section except as otherwise provided in Commission Regulations.

Region	Elk Hunt Areas	Quotas
Eastern	2, 3, 6, 116, 126, 129	1000
Southern	9, 10, 12, 13, 15, 21, 105-107, 110, 130	1050
Western	28, 36, 37, 56, 59, 60, 66-71, 73, 77, 78, 80-87, 89-92, 94, 96-98, 102-104, 127, 128	2775

### Section 7. Elk Special Management Permit

The Department's elk feedground program is a special management program that requires additional expenditures for the feeding of wildlife. An Elk Special Management Permit shall be required of any person who hunts elk in the hunt areas identified in subsection (a) of this section. The Elk Special Management Permit shall be in possession of any person while hunting elk in those hunt areas and shall be immediately produced upon request from an authorized Department representative. The permit shall be available at Department Headquarters, Department Regional Offices and designated license selling agents.

- a. Elk Hunt Areas 70, 71, 75, 77, 78, 80-98.

### Section 8. Regulations Governing Elk Hunting in Grand Teton National Park (Hunt Area 75) and the National Elk Refuge (Hunt Area 77)

**No hunter may harvest more than one (1) elk in Grand Teton National Park.**

- b. Successful completion of a hunter safety course is required, regardless of a hunter's age, prior to hunting in Grand Teton National Park and a hunter safety certificate shall be in possession when hunting elk.
- c. A Park or National Elk Refuge Permit is required prior to hunting elk and shall be in possession while hunting elk in Grand Teton National Park or the National Elk Refuge.
- d. That portion of Hunt Area 75 beginning at the Lost Creek Road (U.S.F.S. Road 30340) at U.S. Highway 191; easterly along said road to the Grand Teton National Park boundary; southerly along said boundary to the intersection with the Shadow Mountain-Kelly Road (U.S.F.S. Road 30340) and the Antelope Flats Road at Carpenter Draw; southerly and westerly along said road to U.S. Highway 191; northeasterly along said highway to the Lost Creek Road (U.S.F.S. Road 30340)

shall be known as the Antelope Flats portion of the hunt area.

- e. That portion of Hunt Area 75 beginning where U.S. Highway 191 crosses Ditch Creek; northerly along said highway to the Deadmans Bar Access Road; westerly along said road to the eastern most bank of the main channel of the Snake River; southerly along said river to the confluence of Ditch Creek and the Snake River; easterly along said creek to U.S. Highway 191 shall be known as the Snake River Bottom of the hunt area.
- f. An area one-quarter (1/4) mile wide along either side of U.S. Highway 191 shall be closed to all elk hunting within Grand Teton National Park.
- g. An area within one-half (1/2) mile of buildings as indicated on the detailed Hunt Area 75 hunt area map provided with a park permit shall be closed to elk hunting in Grand Teton National Park. Structures excluded from this closure include those within the Gros Ventre Campground, all stand-alone toilets or well houses, all buildings within the McCollister Historic District and the historic Luther Taylor ("Shane Cabin") and the historic Cunningham Cabin.
- h. An area one-quarter (1/4) mile wide along the north side of the Gros Ventre-Kelly Road from the Mormon Row Road easterly to the town of Kelly is closed to all public entry.
- i. Legal firearms include rifles with a barrel bore diameter of at least .24 caliber that fire a cartridge that is two (2) inches or more in length. The use of handguns and archery equipment for hunting are prohibited in Grand Teton National Park.

### Section 9. Hunt Area Descriptions

Area and Number.

**Area 1. Black Hills.** Beginning where the north boundary of the Black Hills National Forest crosses the Wyoming-South Dakota state line; southerly along said line to U.S.F.S. Road 807; northwesterly along said road to Moskee; northerly along the Moskee Road to its junction with U.S.F.S. Road 863; northerly along said road to the Black Hills National Forest boundary marker and one-quarter (1/4) mile south of Ranch A; easterly along said boundary to the Wyoming-South Dakota state line.

**Area 2. Fortification.** Beginning where the Wild Horse Road (Sheridan County Road 38) crosses the Powder River at Arvada; easterly along said road to the Echeta Road (Sheridan County Road 293); southeasterly along said road to the Montgomery Road; westerly along said road to the Kingsbury Road; southerly along said road to Interstate Highway 90; westerly along said highway to the Powder River; northerly down said river to the Wild Horse Road (Sheridan County Road 38).

**Area 3. Rawhide.** Beginning at the intersection of U.S. Highway 20 and U.S. Highway 85 in the town of Lusk; easterly along U.S. Highway 20 to the Wyoming-Nebraska state line; southerly along said line to the Colorado state line; westerly along said state line to U.S. Interstate 25; northerly along said highway to U.S. Highway 26; easterly along said highway to the North Platte River; northerly and westerly up said river to Interstate Highway 25; northerly along said Interstate to U.S. Highway 20; easterly along said highway to the intersection of U.S. Highway 20 and U.S. Highway 85 in the town of Lusk.

**Area 6. Pole Mountain.** Beginning at the city of Laramie and U.S. Highway 30-287; northerly along said highway to Wyoming Highway 34; northerly and easterly along said highway to Interstate Highway 25; southerly along said highway to the Wyoming-Colorado state line; westerly along said line to U.S. Highway 287; northerly along said highway to the city of Laramie and U.S. Highway 30-287.

**Area 7. Laramie Peak.** Beginning at the confluence of Deer Creek and the North Platte River in the town of Glenrock; easterly and southerly down said river to the town of Guernsey and U.S. Highway 26; westerly along said highway to Interstate Highway 25; southerly along said highway to Wyoming Highway 34; southwestly along said highway to U.S. Highway 30-287; northwestly along said highway to Wyoming Highway 487 at the town of Medicine Bow; northerly along said highway to the Little Medicine Bow River; northeasterly and northerly along said river to the Shirley Ridge Road (Carbon County Road 2E); northwestly along said road to Wyoming Highway 487; northwestly along said highway to the Lone Tree Road (B.L.M. Road 3141); northerly along said road to the Spring Creek Road; easterly along said road to the Bates Creek Road (Natrona County Road 402); northeasterly along

ELK

said road to the Squaw Springs Trail Road; northeasterly along said road to U.S.F.S. Road 660; easterly along said road to Curry Creek; northwesterly down said creek to Deer Creek; northerly down said creek to the North Platte River at the town of Glenrock.

**Area 8. Boulder Ridge.** Beginning at the city of Laramie and U.S. Highway 287; southerly along said highway to the Wyoming-Colorado state line; westerly along said line to Wyoming Highway 10; northerly along said highway to Wyoming Highway 230 at Woods Landing; north-easterly along said highway to U.S. Highway 287 at the city of Laramie.

**Area 9. South Snowy Range.** Beginning at the city of Laramie and Wyoming Highway 230; southwestly along said highway to Woods Landing and Wyoming Highway 10; southerly along said highway to the Wyoming-Colorado state line; westerly along said line to Wyoming Highway 230; northeasterly along said highway to U.S.F.S. Road 512; northwesterly along said road to U.S.F.S. Road 543; northerly along said road to Douglas Creek at Keystone; northerly up said creek to the divide between the Laramie River and the North Platte River; northerly along said divide to Wyoming Highway 130; easterly along said highway to Wyoming Highway 230.

**Area 10. Rock Creek.** Beginning at the city of Laramie and Wyoming Highway 130; westerly along said highway to the divide between the Laramie River and the North Platte River; northerly along said divide to the divide between the Medicine Bow River and the Laramie River at Medicine Bow Peak; northeasterly along said divide to Sheep Lake Trail 389; northwesterly along said trail to Deep Creek; northeasterly down said creek to Rock Creek; northeasterly down said creek to Interstate Highway 80 at Arlington; southeasterly along said highway to Dutton Creek; northeasterly down said creek to Lower Dutton Creek-Laramie River Canal; northeasterly along said canal to U.S. Highway 30-287; southeasterly along said highway to Interstate Highway 80; northwesterly along said highway to Wyoming Highway 130.

**Area 11. Medicine Bow River.** Beginning where Interstate Highway 80 crosses Rock Creek at Arlington; southwestly up said creek to Deep Creek; southwestly up said creek to Sheep Lake Trail 389; southeasterly along said trail to the divide between the Laramie River and the Medicine Bow River; southwestly along said divide to Medicine Bow Peak and the divide between the Medicine Bow River and Brush Creek; northwesterly along said divide to U.S.F.S. Road 103; northwesterly along said road to the North Brush Creek Road (U.S.F.S. Road 100); northerly along said road to the Sand Lake Road (U.S.F.S. Road 101); northwesterly along said road to the Cedar Pass Road (U.S.F.S. Road 261); southwestly along said road to U.S.F.S. Road 115; northerly along said road to the Pass Creek Basin Road; northerly along said road to the Pass Creek Road (Carbon County Road 404); northerly along said road to Wyoming Highway 72; northwesterly along said highway to U.S. Highway 30-287; southeasterly along said highway to Lower Dutton Creek-Laramie River Canal; southwestly along said canal to Dutton Creek; southwestly along said creek to Interstate Highway 80; northwesterly along said highway to Rock Creek.

**Area 12. Kennaday Peak.** Beginning at the junction of the North Platte River and Interstate Highway 80 at Fort Steele Bridge; easterly along said highway to Wyoming Highway 130 at the Saratoga interchange; southerly along said highway to the Pass Creek Road (Carbon County Road 404); easterly along said road to the Pass Creek Basin Road; southerly along said road to U.S.F.S. Road 115; southerly along said road to the Cedar Pass Road (U.S.F.S. Road 261); northeasterly along said road to the Sand Lake Road (U.S.F.S. Road 101); southeasterly along said road to the North Brush Creek Road (U.S.F.S. Road 100); southerly along said road to U.S.F.S. Road 103; southeasterly along said road to the divide between Brush Creek and the Medicine Bow River; southeasterly along said divide to Medicine Bow Peak and the Laramie River-North Platte River divide; southerly along said divide to Wyoming Highway 130; westerly and northerly along said highway to the North Platte River at Saratoga; northwesterly down said river to Interstate Highway 80.

**Area 13. Encampment River.** Beginning where the Continental Divide crosses the Wyoming-Colorado state line; northerly along said divide to Wyoming Highway 70; easterly along said highway to Wyoming Highway 230; southeasterly along said highway to the Wyoming-Colorado state line; westerly along said line to the Continental Divide.

**Area 15. Spring Creek.** Beginning where Sage Creek Road (Carbon County Road 401) crosses the Continental Divide; northerly along

said highway to Sage Creek; easterly down said creek to the North Platte River; southerly up said river to Wyoming Highway 130; southerly along said highway to Wyoming Highway 230; southeasterly along said highway to Wyoming Highway 70; westerly along said highway to the Continental Divide; northerly along said divide to Wyoming Highway 71.

**Area 16. Shirley Mountain.** Beginning at the junction of Interstate Highway 80 and the North Platte River; northeasterly down said river to Wyoming Highway 220 at Government Bridge; northeasterly along said highway to the Bolton Creek Road (Natrona County Road 404); southeasterly along said road to the Bates Hole Stock Trail (Natrona County Road 403); southeasterly along said road to Wyoming Highway 487; southerly along said highway to the Shirley Ridge Road (Carbon County Road 2E); easterly and southerly along said road to the Little Medicine Bow River; southerly and southwestly along said river to Wyoming Highway 487; southerly along said highway to U.S. Highway 30-287 at the town of Medicine Bow; southwestly along said highway to Interstate Highway 80; westerly along said interstate to the North Platte River.

**Area 19. Muddy Mountain.** Beginning at the confluence of Deer Creek and the North Platte River at the town of Glenrock; southerly up said creek to Curry Creek; southeasterly up said creek to U.S.F.S. Road 660; northwesterly along said road to the Squaw Springs Trail Road; southwestly along said road to the Bates Creek Road (Natrona County Road 402); southwestly along said road to the Spring Creek Road; westerly along said road to the Lone Tree Road (B.L.M. Road 3141); southerly along said road to Wyoming Highway 487; northwesterly along said highway to the Bates Hole Stock Trail (Natrona County Road 403); northwesterly along said road to the Bolton Creek Road (Natrona County Road 404); northwesterly along said road to Wyoming Highway 220; southwestly along said highway to the North Platte River at Government Bridge; northeasterly down said river to Deer Creek in the town of Glenrock.

**Area 21. Baggs.** Beginning at the junction of Wyoming Highway 789 and the Wyoming-Colorado state line; northerly along said highway to Muddy Creek north of Dad; easterly up said creek to the bridge at the junction of Muddy Creek Road (B.L.M. Road 3306) and Bridger Pass Road (B.L.M. Road 3301); easterly along Muddy Creek Road to Miller Hill Road (B.L.M. Road 3328); southeasterly along said road to the McCarty Canyon Road (Carbon County Road 503); northeasterly along said road to the Sage Creek Road (Carbon County Road 401); southerly along said road to the Continental Divide at Middlewood Hill; southerly along said divide to the Wyoming-Colorado state line; westerly along said line to Wyoming Highway 789.

**Area 22. Ferris.** Beginning where Wyoming Highway 287 intersects Wyoming Highway 220 at Muddy Gap Junction; northeasterly along Wyoming Highway 220 to the Buzzard Road (Natrona County Road 410-Carbon County Road 497); southerly along said road to the South Ferris Road (Carbon County Road 100); westerly along said road to U.S. Highway 287; northerly along said highway to Muddy Gap Junction.

**Area 23. Rattlesnake.** Beginning where Wyoming Highway 220 intersects the Dry Creek Road (Natrona County Road 321); northwesterly along said road to the Gas Hills Road (Natrona County Road 212); northeasterly along said road to U.S. Highway 20-26 at the town of Waltman; easterly along said highway to Poplar Street in the city of Casper; southerly along said street to the North Platte River at the city of Casper; southwestly up said river to the Kortez Road (Natrona County Road 407); northerly along said road to Wyoming Highway 220; westerly along said highway to the Dry Creek Road (Natrona County Road 321).

**Area 24. Green Mountain.** Beginning at the junction of U.S. Highway 287 and Wyoming Highway 220; southerly along U.S. Highway 287 to Wyoming Highway 73; westerly along said highway to the Bairoil Road (Sweetwater County Road 22); westerly along said road to the Wamsutter-Crooks Gap Road (Fremont County Road 318 and Sweetwater County Road 23); southerly along said road to the Osborne Road (B.L.M. Road 3212); westerly along said road to the Bison Basin Road (Fremont County Road 281 and B.L.M. Road 3221); northerly along said road to U.S. Highway 287; easterly along said highway to Wyoming Highway 220.

**Area 25. South Pass.** Beginning where U.S. Highway 287 crosses the south boundary of the Wind River Reservation; easterly along said boundary to Wyoming Highway 135; southerly along said highway to

U.S. Highway 287 at Sweetwater Station; easterly along said highway to the Bison Basin Road (Fremont County Road 281 and B.L.M. Road 3221); southerly along said road to the Rocky Crossing Road (B.L.M. Road 3214); westerly along said road to the Red Creek Road (B.L.M. Road 3219); northerly along said road to the Three Forks-Atlantic City Road (B.L.M. Road 2317); northwesterly along said road to the Sweetwater River at Phelps-Dodge Bridge; westerly up said river to Wyoming Highway 28; northeasterly up said highway to U.S. Highway 287; northerly along said highway to the south boundary of the Wind River Reservation.

**Area 27. Upper Sweetwater.** Beginning where Wyoming Highway 28 crosses the Sweetwater River; northwesterly up said river to the divide between the Sweetwater River and the Popo Agie River drainages at Sweetwater Gap; southeasterly along said divide to Granite Peak and the head of Willow Creek; southeasterly down said creek to Wyoming Highway 28; southwestly along said highway to the Sweetwater River.

**Area 28. Cony Mountain.** Beginning where U.S. Highway 287 crosses the south boundary of the Wind River Reservation; southeasterly along said highway to Wyoming Highway 28; southwestly along said highway to Willow Creek; northwesterly up said creek to the divide between the Sweetwater River and Popo Agie River drainages at Granite Peak; northwesterly along said divide to the Continental Divide; northwesterly along said divide to the south boundary of the Wind River Reservation; easterly along said boundary to U.S. Highway 287.

**Area 30. Aspen Mountain.** Beginning where Interstate Highway 80 crosses the Green River; easterly along said highway to the town of Rock Springs and Wyoming Highway 430; southeasterly along said highway to the Mud Springs Road (Sweetwater County Road 32); southwestly along said road to Aspen Mountain Road (Sweetwater County Road 27); southerly along said road to Clay Basin Pipeline Road (Sweetwater County Road 71); southwestly along said road to the Ramsey Ranch Road (Sweetwater County Road 34); westerly along said road to U.S. Highway 191; westerly along said highway to the Ramsey Ranch Road (Sweetwater County Road 34); northerly along said road to Sage Creek Road (Sweetwater County Road 36); westerly along said road to Sage Creek; westerly down said creek to Flaming Gorge Reservoir; northerly along the east shore of said reservoir to the Green River; northeasterly then northwesterly up said river to Interstate Highway 80.

**Area 31. Little Mountain.** Beginning where the east shore of Flaming Gorge Reservoir crosses the Wyoming-Utah state line; northerly along the east shore of Flaming Gorge Reservoir to its confluence with Sage Creek; easterly up said creek to the Sage Creek Road (Sweetwater County Road 36); easterly along said road to the Ramsey Ranch Road (Sweetwater County Road 34); southerly along said road to U.S. Highway 191; southerly along said highway to the Wyoming-Utah state line; westerly along said line to the east shore of Flaming Gorge Reservoir.

**Area 32. Pine Mountain.** Beginning where Wyoming Highway 430 crosses the Wyoming-Colorado state line; westerly along said line to the Wyoming-Utah state line; westerly along said line to U.S. Highway 191; northerly along said highway to the Ramsey Ranch Road (Sweetwater County Road 34); easterly along said road to the Clay Basin Pipeline Road (Sweetwater County Road 71); northeasterly along said road to the Aspen Mountain Road (Sweetwater County Road 27); northerly along said road to the Mud Springs Road (Sweetwater County Road 32); northeasterly along said road to Wyoming Highway 430; southerly along said highway to the Wyoming-Colorado state line.

**Area 33. Middle Fork.** Beginning at the Kaycee interchange on Interstate Highway 25; southeasterly along said highway to the Midwest interchange and the Smoky Gap Road (Natrona County Road 115); westerly along said road to the Dead Horse Road (Natrona County Road 114); southwestly along said road to the Wild Horse Trail Road (Natrona County Road 113); westerly along said road to the 33 Mile Road (Natrona County Road 110); northwesterly along said road to the Hazelton Road (Washakie County Road 81); northerly along said road to the Barnum Mountain Road; easterly along said road to the Barnum Road (Johnson County Road 78) at the town of Barnum; easterly along said road to Wyoming Highway 190; northeasterly along said road to Wyoming Highway 191; easterly along said highway to Interstate Highway 25.

**Area 34. Upper Powder River.** Beginning at the junction of the Trabing Road (Johnson County Road 13) and Interstate Highway 25; south-

erly along said highway to Wyoming Highway 191; westerly along said highway to Wyoming Highway 190; westerly along said highway to the town of Barnum and the Barnum Mountain Road; westerly along said road to the Hazelton Road (Washakie County Road 81-Johnson County Road 3); northerly along said road to the Gold Mine Road (U.S.F.S. Road 452); northerly along said road to the Canyon Creek Road (U.S.F.S. Road 25); northerly along said road to U.S. Highway 16; easterly along said highway to the Crazy Woman Canyon Road (Johnson County Road 14); easterly along said road to Wyoming Highway 196; northerly along said highway to the Trabing Road (Johnson County Road 13); easterly along said road to Interstate Highway 25.

**Area 35. Hunter Mesa.** Beginning where U.S. Highway 87 business loop crosses Hunter French Creek; southerly along said highway to Wyoming Highway 196; southerly along said highway to the Crazy Woman Canyon Road (Johnson County Road 14); westerly along said road to U.S. Highway 16; westerly along said highway to the divide along the Bighorn Mountain range at Powder River Pass; northwesterly along said divide to North Clear Creek; easterly down said creek to the North Fork Ditch; easterly down said ditch to French Creek; easterly down said creek to the U.S. Highway 87 business loop.

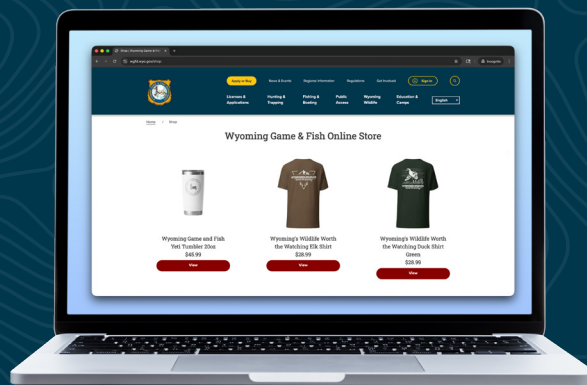
**Area 36. Rock Creek.** Beginning where Interstate Highway 90 crosses Piney Creek; southeasterly along said highway to Interstate Highway 25; southerly along said highway to French Creek east of the town of Buffalo; westerly up said creek to the North Fork Ditch; westerly up said ditch to the North Fork of Clear Creek; westerly up said creek to the divide along the Bighorn Mountain range; northerly along said divide to South Piney Creek; northeasterly down said creek to Piney Creek; easterly down said creek to Interstate Highway 90.

**Area 37. Goose.** Beginning at the junction of U.S. Highway 14 and Interstate Highway 90 east of the town of Ranchester; southerly along said highway to Piney Creek; westerly up said creek to South Piney Creek; southwestly up said creek to the divide along the Bighorn

# GIFTS THAT GIVE BACK

SHOP NOW

Browse unique goods and apparel knowing that every dollar you spend goes directly toward conserving habitats in Wyoming.



Scan the QR code or visit [wgfd.info/shopnow](http://wgfd.info/shopnow) to shop!



ELK

Mountain range; northwesterly along said divide to the Woodchuck Pass Road (U.S.F.S. Road 226); northerly along said road to the Goose (Red Grade) Road (U.S.F.S. Road 26); northwesterly along said road to the Black Mountain Road (U.S.F.S. Road 16); northeasterly along said road to U.S. Highway 14; easterly along said road to Interstate Highway 90.

**Area 38. Tongue.** Beginning where Interstate Highway 90 crosses the Wyoming-Montana state line; southeasterly along said highway to U.S. Highway 14; westerly along said highway to the Black Mountain Road (U.S.F.S. Road 16); southerly along said road to the Goose (Red Grade) Road (U.S.F.S. Road 26); southerly along said road to the Woodchuck Pass Road (U.S.F.S. Road 226); southerly along said road to Woodchuck Pass and the divide along the Bighorn Mountain range; northwesterly along said divide to U.S. Highway 14 at Granite Pass; northerly along said highway to the Hunt Mountain Road (U.S.F.S. Road 10); northwesterly along said road to U.S. Highway 14A; westerly along said highway to the Devils Canyon Road (U.S.F.S. Road 14); northerly along said road to the Sheep Mountain Road (U.S.F.S. Road 11); northerly along said road to the Wyoming-Montana state line; easterly along said line to Interstate Highway 90.

**Area 39. Deer Creek.** Beginning where U.S. Highway 14A crosses the Bighorn River; northerly down said river to the Wyoming-Montana state line; easterly along said line to the Sheep Mountain Road (U.S.F.S. Road 11); southerly along said road to the Devils Canyon Road (U.S.F.S. Road 14); southerly along said road to U.S. Highway 14A; westerly along said highway to the Bighorn River.

**Area 40. Horse Creek.** Beginning on the Bighorn River in the town of Greybull; northerly down said river to U.S. Highway 14A; easterly along said highway to the Hunt Mountain Road (U.S.F.S. Road 10); southeasterly along said road to U.S. Highway 14 at Granite Pass; southwesterly along said highway to the Bighorn River at the town of Greybull.

**Area 41. Medicine Lodge.** Beginning where U.S. Highway 14 crosses the Bighorn River in the town of Greybull; easterly along said highway to Granite Pass and the divide along the Bighorn Mountain range; southeasterly along said divide to the divide between Medicine Lodge Creek and Paint Rock Creek; southwesterly along said divide to the Cold Springs Road (U.S.F.S. Road 344) at the Upper Medicine Lodge Lake; southwesterly along said road to the Alkali Road (U.S.F.S. Road 338-B.L.M. Road 1111); southerly along said road to Wyoming Highway 31; westerly along said highway to the Bighorn River at the town of Manderson; northerly down said river to U.S. Highway 14 in the town of Greybull.

**Area 45. Paint Rock Creek.** Beginning where U.S. Highway 16 crosses the Bighorn River in the town of Worland; northerly down said river to Wyoming Highway 31 at the town of Manderson; easterly along said highway to the Cold Springs Road (B.L.M. /U.S.F.S. Road 344); northeasterly along said road to the divide between Medicine Lodge Creek and Paint Rock Creek at Upper Medicine Lodge Lake; easterly along said divide to the divide along the Bighorn Mountain range; southeasterly along said divide to U.S. Highway 16 at Powder River Pass; westerly along said highway to the Canyon Creek Road (U.S.F.S. Road 25); southerly along said road to the Gold Mine Road (U.S.F.S. Road 452); southerly along said road to the Bighorn National Forest boundary; westerly along said boundary to U.S. Highway 16; westerly along said highway to the Bighorn River in the town of Worland.

**Area 47. Copper Mountain.** Beginning where the Bighorn River intersects Wyoming Highway 172 (Black Mountain Road); easterly along said highway to the Kirby Creek Road (Hot Springs County Road 7); southerly along said road to the Bridger Creek Road (Fremont County Road 259); southerly along said road to the Badwater Road (Fremont County Road 117); southeasterly along said road to the Lysite-Moneta Road (Fremont County Road 176); southerly along said road to U.S. Highway 20-26; westerly along said highway to the town of Shoshoni; northerly along U.S. Highway 20 to the Wind River Reservation boundary; north and west along said boundary to the Bighorn River; northerly down said river to Wyoming Highway 172.

**Area 48. Upper Nowood.** Beginning at the town of Moneta and U.S. Highway 20-26; northerly along the Lysite-Moneta Road (Fremont County Road 176) to the Badwater Road (Fremont County Road 117) at the town of Lysite; westerly along said road to the Bridger Creek Road (Fremont County Road 259); northerly along the Bridger Creek Road to the Kirby Creek Road (Hot Springs County Road 7); northerly along said road to Wyoming Highway 172 (Black Mountain Road); easterly along

said road to the Murphy Dome-Mud Creek Road (B.L.M. Road 1409); northeasterly along said road to the Nowater Stock Drive Road (B.L.M. Road 1404); easterly along said road to the Upper Nowood Road; northeasterly along said road to Deep Creek; southerly up said creek to Lost Creek; southerly up said creek to the Cherry Creek Hill Stock Drive Road; northeasterly along said road to the Hazelton Road (Washakie County Road 6215); southwesterly along said road to Natrona County Road 109; southwesterly along said road to the North Fork of Buffalo Creek; southwesterly along said creek to the divide between the Middle Fork and North Fork of Buffalo Creek; westerly along said divide to the divide between Badwater Creek, Deep Creek and Buffalo Creek; southwesterly along said divide to Badwater Creek; southwesterly along said creek to Natrona County Road 101; southwesterly along said road to Natrona County Road 102; southerly along said road to Natrona County Road 103; southeasterly along said road to Natrona County Road 104; southerly along said road to Waltman and U.S. Highway 20-26; westerly along said highway to the town of Moneta.

**Area 49. Otter Creek.** Beginning at the junction of U.S. Highway 16 and the Bighorn National Forest Boundary approximately nine (9) miles east of the town of Ten Sleep; easterly along said boundary to the Gold Mine Road (U.S.F.S. Road 452); southerly along said road to the Hazelton Road (Bighorn Divide Road-Johnson County Road 3); southerly along said road to the Cherry Creek Hill Stock Drive Road; southwesterly down said road to Lost Creek; northwesterly down said creek to Deep Creek; northwesterly down said creek to the Upper Nowood Road; southwesterly along said road to the Nowater Stock Drive (B.L.M. Road 1404); westerly along said road to the Murphy Dome-Mud Creek Road (B.L.M. Road 1409); southerly along said road to Wyoming Highway 172 (Black Mountain Road); westerly along said highway to the Bighorn River; northerly along said river to U.S. Highway 16; easterly along said highway to the Bighorn National Forest boundary.

**Area 51. Sunlight-Crandall.** Beginning at Wyoming Highway 212 where it crosses the Wyoming-Montana state line east of Twin Lakes; southwesterly along said highway to Morrison Jeep Trail (U.S.F.S. Road 120); southeasterly along said road to the Clark's Fork River; all of the drainages of the Clark's Fork River including the Dead Indian Creek and Elk Creek drainages; all of the Sunlight Creek drainage to the Yellowstone National Park Boundary; along said boundary to the Wyoming-Montana state line; easterly to Wyoming Highway 212 where it crosses the Wyoming-Montana state line east of Twin Lakes.

**Area 54. Bald Ridge.** Beginning where Wyoming Highway 212 crosses the Wyoming-Montana state line east of Twin Lakes; southwesterly along said highway to the Morrison Jeep Trail (U.S.F.S. Road 120); southeasterly along said road to the Clark's Fork River; westerly along said river to the divide between Dead Indian Creek and Dead Indian Gulch; southerly along said divide to the divide between Dead Indian Creek and Paint Creek; all of the drainages of Pat O'Hara Creek, Paint Creek, Trail Creek, Cottonwood Creek, Dry Creek, Newmeyer Creek, Dead Indian Gulch, Rattlesnake Creek, Trout Creek and Jim Creek to the North Fork of the Shoshone River; easterly along said river to Wyoming Highway 120; northerly along said highway to the Wyoming-Montana state line; westerly to Wyoming Highway 212 where it crosses the Wyoming-Montana state line east of Twin Lakes.

**Area 55. Grinnell.** All of the north and west drainage of the North Fork of the Shoshone River down to but excluding the drainage of Sweetwater Creek; all of the south drainage of the North Fork of the Shoshone River down to but excluding the drainage of Elk Fork Creek.

**Area 56. Wapiti Ridge.** All of the drainage of the North Fork of the Shoshone River below and including the drainage of Sweetwater Creek and above the drainage of Jim Creek; all of the south drainage of the North Fork of the Shoshone River below and including the drainage of Elk Fork Creek; all of the north and west drainage of the South Fork of the Shoshone River below and including the drainage of Ishawooa Creek.

**Area 58. Sage Creek.** Beginning where Wyoming Highway 120 leaves the town of Cody; southerly along said highway to Meetetse Rim; westerly along said rim to the divide between the Greybull River and the South Fork of the Shoshone River; westerly along said divide to the west fork of Belknap Creek; northwesterly down said creek to the South Fork of the Shoshone River; northeasterly down said river to the town of Cody.

**Area 59. Boulder Basin.** All of the south and east drainage of the South Fork of the Shoshone River, west of the west fork and main-

stream of Belknap Creek; down to the South Fork of the Shoshone River; all of the north and west drainage of the South Fork of the Shoshone River, above the drainage of Ishawooa Creek.

**Area 60. Thorofare.** All of the drainage of the Yellowstone River upstream from Yellowstone Lake outside of Yellowstone National Park.

**Area 61. North Greybull River.** All of the north and west drainage of the Greybull River west of Wyoming Highway 120.

**Area 62. South Greybull River.** All of the south and east drainage of the Greybull River located west of the mouth of the Wood River; all of the north and west drainage of the Wood River.

**Area 63. Wood River-Gooseberry Creek.** All of the south and east drainage of the Wood River; all of the south and east drainage of the Greybull River located east of the mouth of the Wood River; all of the drainage of Gooseberry Creek located west of Wyoming Highway 120.

**Area 64. Owl Creek.** Beginning where the divide between Gooseberry Creek and Grass Creek crosses Wyoming Highway 120; southeasterly along said highway to the Bighorn River; southerly up said river to the Wind River Reservation boundary; westerly, then northerly, then westerly along said boundary to the divide between Owl Creek and the South Fork of the Wood River; northeasterly along said divide to the divide between Cottonwood Creek and Gooseberry Creek; northeasterly along said divide to the divide between Gooseberry Creek and Grass Creek; easterly along said divide to Wyoming Highway 120; in addition, all non-Indian fee title lands in that portion of Hot Springs County within the exterior boundaries of the Wind River Reservation.

**Area 65. Heart Mountain.** All of the area west of the Bighorn River that lies north of U.S. Highway 14-16-20 and east of Wyoming Highway 120.

**Area 66. Basin.** All of the area west of the Bighorn River; south of U.S. Highway 14-16-20 and U.S. Highway 14, east of Wyoming Highway 120 and north of Broadway Street in the town of Thermopolis.

**Area 67. Wiggins Fork.** All of the drainage of the Wind River that lies north of U.S. Highway 287 and west of the Wind River Reservation and those areas of the Spence and Moriarity Wildlife Management Area east of the East Fork of the Wind River.

**Area 68. Warm Springs.** Beginning where U.S. Highway 287 crosses Jakey's Fork Creek; southwestly up said creek to the Continental Divide; northwestly along said divide to U.S. Highway 287 at Togwotee Pass; southeasterly along said highway to Jakey's Fork Creek.

**Area 69. Whiskey Mountain.** Beginning where U.S. Highway 287 crosses the west boundary of the Wind River Reservation; southerly along said boundary to the Continental Divide; northwestly along said divide to Jakey's Fork Creek; northeasterly down said creek to U.S. Highway 287; southeasterly along said highway to the Wind River Reservation boundary.

**Area 70. Buffalo Fork.** Beginning where U.S. Highway 26-287 crosses the western bank of the Buffalo Fork River at the private land boundary at the Pinto Ranch; southerly, westerly and northerly along said boundary to the Grand Teton National Park-Bridger Teton National Forest boundary; northerly along said boundary to Pacific Creek Road (U.S.F.S. Road 30090); northeasterly up said road to Pacific Creek Trail (U.S.F.S. Trail 036) at the Pacific Creek Trailhead; northerly up said trail to the Gravel Creek Trail (U.S.F.S. Trail 042); northerly along said trail to the south boundary of Yellowstone National Park at Fox Park; easterly along said boundary to the Continental Divide; southerly and easterly along said divide to U.S. Highway 26-287 at Togwotee Pass; westerly along said highway to the easternmost boundary of Grand Teton National Park; northerly and westerly along said boundary to U.S. Highway 26-287 at the western bank of the Buffalo Fork River.

**Area 71. Pacific Creek.** Beginning where Pacific Creek Road (U.S.F.S. Road 30090) crosses the Grand Teton National Park boundary; northerly and westerly along said boundary to the Targhee National Forest boundary; northerly along said boundary to the southern boundary of Yellowstone National Park; easterly along said boundary to the Gravel Creek Trail (U.S.F.S. Trail 042) at Fox Park; southerly along said trail to Pacific Creek Trail (U.S.F.S. Trail 036); southwestly down said trail to Pacific Creek Road (U.S.F.S. Road 30090) at the Pacific Creek Trailhead; southwestly down said road to the Grand Teton National Park boundary.

**Area 72. Berry Creek.** All of the drainages of Berry Creek, Owl Creek and Webb Canyon Creek and that area north of Berry Creek to the Grand Teton National Park boundary.

**Area 73. Targhee-Alta.** Beginning where Wyoming Highway 22

crosses the Wyoming-Idaho state line; northerly along said line to the southern boundary of Yellowstone National Park; easterly along said boundary to the Caribou-Targhee National Forest boundary; southerly along said boundary to Teton Pass and Wyoming Highway 22; westerly along said highway to the Wyoming-Idaho state line.

**Area 75. Snake River.** Beginning at the southern boundary of Grand Teton National Park at the Gros Ventre River and U.S. Highway 191; northerly along said highway to Ditch Creek; westerly along said creek to the Snake River proper; northerly along the easternmost bank of the main channel of the Snake River to the northernmost channel of Spread Creek; southeasterly along said creek to U.S. Highway 191; southwestly along said highway to U.S.F.S. Road 30310 at the Cunningham Cabin; southerly along said road to the Grand Teton National Park boundary; southerly along said boundary to the southernmost intersection with the Shadow Mountain-Kelly Road (U.S.F.S. Road 30340); southwestly along said road to the junction of the Teton Science School Road (U.S.F.S. Road 30350); northeasterly along said road one and one-quarter (1-1/4) miles to a marked boundary; easterly one (1) mile to the Grand Teton National Park boundary; southerly along the Grand Teton National Park boundary to the Gros Ventre-Kelly Road (U.S.F.S. Road 30400); southwestly along said road to a posted boundary approximately one-half (1/2) mile west of the Gros Ventre Campground; southerly along said boundary to the southern boundary of Grand Teton National Park and the Gros Ventre River; westerly along said boundary to U.S. Highway 191.

**Area 77. National Elk Refuge.** Beginning where U.S. Highway 191 crosses the Gros Ventre River at the northwest corner of the National Elk Refuge boundary; easterly up said boundary to the Bridger-Teton National Forest and National Elk Refuge boundary; southerly along said boundary to the town of Jackson and the National Elk Refuge boundary; westerly along said boundary to U.S. Highway 191; northerly along said highway to the Gros Ventre River at the northwest corner of the National Elk Refuge.

**Area 78. Wilson.** Beginning where the Caribou-Targhee National Forest boundary crosses Wyoming Highway 22 at Teton Pass; northerly along said boundary to the Grand Teton National Park boundary; northerly and southerly along said boundary to U.S. Highway 191; southerly along said highway to its junction with Wyoming Highway 22; westerly along said highway to Teton Pass.

**Area 79. Teton Park.** Beginning where U.S. Highway 26-287 crosses the western bank of the Buffalo Fork River at the private land boundary of the Pinto Ranch; southerly, westerly and northerly along said boundary to the Grand Teton National Park-Bridger Teton National Forest boundary; northerly and westerly along said boundary to U.S. Highway 191; southerly along said highway to U.S.F.S. Road 30310 near Cunningham Cabin; southerly down said road to the Grand Teton National Park boundary; easterly, northerly and westerly along said boundary to U.S. Highway 26-287 at the western bank of the Buffalo Fork River.

**Area 80. Sheep Creek.** Beginning where the National Elk Refuge boundary crosses the divide between the Gros Ventre River and Flat Creek east of Kelly; southeasterly along said divide to the divide between Flat Creek and Granite Creek at Pyramid Peak; southwestly along said divide to the divide between Cache Creek and Flat Creek at Cache Peak; northwestly along said divide to U.S.F.S. Trail 018; southwestly along said trail to Cache Creek; northwestly along said creek to the Bridger-Teton National Forest boundary; northerly along said boundary to the National Elk Refuge boundary; northeasterly along said boundary to the divide between the Gros Ventre River and Flat Creek east of Kelly.

**Area 81. Spread Creek.** Beginning where the Grand Teton National Park boundary crosses the Gros Ventre River east of the town of Kelly; northerly along said boundary to U.S. Highway 26-287; easterly along said highway to Togwotee Pass and the Continental Divide; southerly along said divide to the Moccasin Basin Road (U.S.F.S. Road 30750); southerly down said road to the North Fork of Fish Creek at Calf Creek; southerly down said creek to Fish Creek; southeasterly down said creek to the Gros Ventre River; westerly down said river to the Grand Teton National Park boundary.

**Area 82. Crystal Peak.** Beginning where the Gros Ventre River crosses the National Elk Refuge boundary near the town of Kelly; easterly up said river to Kinky Creek; easterly up said creek to the Darwin

Ranch Road (U.S.F.S. Road 620); easterly along said road to the divide between the Green River and Gros Ventre River; southwesterly along said divide to the divide between the Gros Ventre River and Hoback River at Hodges Peak; northwesterly along said divide to the divide between Granite Creek and Flat Creek at Pyramid Creek; northwesterly and northerly along the divide between Flat Creek and the Gros Ventre River to the National Elk Refuge boundary; northerly along said boundary to the Gros Ventre River.

**Area 83. Fish Creek.** Beginning where Kinky Creek enters the Gros Ventre River; northerly down said river to Fish Creek; northeasterly up said creek to the North Fork of Fish Creek; northerly up said creek to the Moccasin Basin Road (U.S.F.S. Road 30750) at Calf Creek; northerly up said road to the Continental Divide; southerly along said divide to the Union Pass Road (U.S.F.S. Road 600); southwesterly along said road to the Darwin Ranch Road (U.S.F.S. Road 620); westerly along said road to Kinky Creek; westerly down said creek to the Gros Ventre River.

**Area 84. Lower Hoback.** Beginning where U.S. Highway 191 crosses Flat Creek at the north edge of the town of Jackson; due east to the National Elk Refuge boundary; easterly along said boundary to the Bridger-Teton National Forest boundary; southerly along said boundary to Cache Creek; southeasterly up said creek to U.S.F.S. Trail 018; northeasterly along said trail to the divide between Flat Creek and Cache Creek at Cache Peak; easterly along the divide between Flat Creek and Granite Creek to Pyramid Peak; southerly along the divide between the Gros Ventre River and the Hoback River to Steamboat Peak; southerly and westerly along the divide between Shoal Creek and Dell Creek to the Riling Draw Road; southerly along said road to the Dell Creek Road; westerly along said road to the Hoback River; westerly down said river to Cliff Creek; southerly up Cliff Creek to the divide between the Greys River and the Hoback River; northwesterly along said divide to the divide between the Greys River and Willow Creek; northerly along said divide to the divide between the Bailey Creek and Willow Creek (Grey-

back Ridge); northerly along said divide to Dry Wash Draw; westerly down said draw to Bailey Creek; northwesterly down said creek to the Snake River; northerly up said river to Wyoming Highway 22; easterly along said highway to U.S. Highway 191; easterly along said highway to Flat Creek at the north edge of the town of Jackson.

**Area 85. Fall Creek.** Beginning where Wyoming Highway 22 crosses the Snake River; southerly and westerly down the Snake River to the Wyoming-Idaho state line; northerly along said line to Wyoming Highway 22; easterly along said highway to the Snake River.

**Area 86. Monument Ridge.** Beginning at the head of Cliff Creek; northerly down said creek to the Hoback River; southerly up said river to the South Fork of the Hoback River; due east to the Hoback Rim and the divide between the Hoback River and the Green River; southwestwesterly along said divide to the divide between the Greys River and the Hoback River; northerly along said divide to the head of Cliff Creek.

**Area 87. Raspberry Ridge.** Beginning where U.S. Highway 191 crosses the divide between the Green River and the Hoback River on the Hoback Rim; westerly and northerly along said highway to the Dell Creek Road; easterly along said road to the Riling Draw Road; northerly along said road to the divide between Shoal Creek and Dell Creek; northeasterly along said divide to the divide between the Gros Ventre River and the Hoback River at Steamboat Peak; southeasterly along said divide to the divide between the Green River and the Hoback River at Hodges Peak; southerly along said divide to U.S. Highway 191.

**Area 88. Greys Feedground.** Beginning at the Wyoming-Idaho state line on the Snake River; easterly up said river to the Greys River; easterly up said river to the confluence of the Greys River and Squaw Creek; southwestwesterly from said confluence to the ridge between the Squaw Creek drainage and the Greys River; southerly up said ridge to the divide between the Greys River and the Salt River; southerly along said divide to the Stewart Sheep Trail; westerly along said trail to the Stewart Creek Road; westerly and southerly along said road to U.S. Highway 89; northerly along said highway to the McCoy Creek Road; westerly and northerly along said road to the Wyoming-Idaho state line; north along said line to the Snake River.

**Area 89. Lower Greys River.** Beginning at the confluence of Greys River and the Snake River near Alpine; easterly up the Snake River to Bailey Creek; southeasterly up said creek to Dry Wash Draw; easterly up said draw to the divide between Bailey Creek and Willow Creek (Greyback Ridge); southerly along said divide to the divide between Willow Creek and the Greys River; southerly along said divide to the divide between the Greys River and the Hoback River; southerly and easterly along said divide between the Greys River and the Green River; southerly along said divide to the head of Blind Bull Creek; westerly down said creek to Greys River; southerly up said river to Meadow Creek; westerly up said creek to the divide between the Greys River and the Salt River; northerly along said divide to the ridge between the Squaw Creek drainage and the Greys River; northeasterly along said ridge to the confluence of Squaw Creek and the Greys River; westerly down said river to the Snake River.

**Area 90. Upper Greys River.** Beginning at the point where Blind Bull Creek runs into the Greys River; easterly up said creek to the divide between the Greys River and the Green River; southerly and westerly along said divide to the divide between the Greys River and the Smith Fork Creek; northerly along said divide to the divide between the Greys River and Salt River; northerly along said divide to the head of Meadow Creek; easterly down said creek to Greys River; northerly down said river to Blind Bull Creek.

**Area 91. Salt River.** Beginning at the point where the McCoy Creek Road crosses the Wyoming-Idaho state line; easterly and southerly along said road to U.S. Highway 89; southerly along said highway to the Stewart Creek Road; northerly and easterly along said road to the Stewart Driveway Trail; easterly along said trail to the divide between the Salt River and the Greys River; southerly along said divide to the divide between the Bear River and the Salt River; westerly along said divide to the Wyoming-Idaho state line; north along said line to the McCoy Creek Road.

**Area 92. Piney-Horse Creek.** Beginning where the East Green River Road (Sublette County Road 23-110) intersects Wyoming Highway 351; westerly along said highway to the Green River; northerly up said river to Cottonwood Creek; westerly up said creek to the South Cottonwood Creek; westerly up said creek to the South Fork of the South



## SUPPORT CONSERVATION ENTER TO WIN A SUPER TAG

Super Tag sales support on the ground  
habitat projects.



### ENTER NOW

Scan to get your Super Tag Raffle tickets today!

Super Tag tickets: \$10

Super Tag trifecta: \$30



Fork of Cottonwood Creek; westerly up said creek to the divide between the Greys River and the Green River; northerly along said divide to the divide between the Green River and the Hoback River; easterly along said divide (Hoback Rim) to a point east of the confluence of the South Fork of the Hoback River; due west to the Hoback River; northerly down said river to U.S. Highway 191; easterly and southerly along said highway to the East Green River Road (Sublette County Road 23-110) at Cora Junction; southerly along said road to Wyoming Highway 351.

**Area 93. Waterdog Lakes.** Beginning where U.S. Highway 191 intersects with Wyoming Highway 352; northwesterly along U.S. Highway 191 to the divide between the Hoback River and the Green River (Hoback Rim); northerly along said divide to the divide between the Green River and the Gros Ventre River at Hodges Peak; northeasterly along said divide to the Darwin Ranch Road (U.S.F.S. Road 620); easterly along said road to the Union Pass Road (U.S.F.S. Road 600); southerly and easterly along said road to Wyoming Highway 352; southerly along said highway to U.S. Highway 191.

**Area 94. South Piney.** Beginning where LaBarge Creek enters the Green River; westerly up said river to the divide between the Green River and the Greys River; northerly along said divide to the head of the South Fork of South Cottonwood Creek; easterly down said creek to South Cottonwood Creek; easterly down said creek to Cottonwood Creek; easterly down said creek to the Green River; southerly down said river to LaBarge Creek.

**Area 95. Green River.** Beginning where Wyoming Highway 352 meets the Union Pass Road (U.S.F.S. Road 600); northerly and easterly along said road to the Continental Divide; southerly along said divide to Mt. Helen; westerly to Summit Lake and the divide between the Green River and Pine Creek; northwesterly along said divide to the divide between the Green River and the New Fork River; northerly along said divide to the head of Jim Creek; westerly down said creek to Wyoming Highway 352; northerly up said highway to the Union Pass Road (U.S.F.S. Road 600).

**Area 96. New Fork.** Beginning where U.S. Highway 191 crosses Pine Creek in the town of Pinedale; westerly along said highway to Wyoming Highway 352; northerly up said highway to Jim Creek; easterly up said creek to the divide between the New Fork River and the Green River; southerly along said divide to the divide between the Green River and Pine Creek; southeasterly along said divide to Summit Lake and Pine Creek; southerly down said creek to U.S. Highway 191.

**Area 97. Pinedale.** Beginning where Wyoming Highway 351 intersects the East Green River Road (Sublette County 23-110); northerly along said road to Cora Junction and U.S. Highway 191; easterly along said highway to Pine Creek; northerly up said creek to Summit Lake; easterly to Mt. Helen and the Continental Divide; southerly along said divide to the Middle Fork of Boulder Creek; westerly down said creek to Boulder Creek; westerly down said creek to the New Fork River; southerly down said river to Wyoming Highway 351; westerly along said highway to the East Green River Road (Sublette County Road 23-110).

**Area 98. Boulder.** Beginning where U.S. Highway 28 crosses the Green River; northerly up said river to Wyoming Highway 351; easterly along said highway to the New Fork River; northerly up said river to Boulder Creek; easterly up said creek to the Middle Fork of Boulder Creek; easterly up said creek to the Continental Divide; southerly along said divide to the Big Sandy River; southerly down said river to the Big Sandy Reservoir Road (Sweetwater County Road 28); westerly along said road to U.S. Highway 191; southerly along said highway to U.S. Highway 28; southwestwesterly along said highway to the Green River.

**Area 99. Big Sandy.** Beginning at the junction of Wyoming Highway 28 and U.S. Highway 191; northerly along said highway to the Big Sandy Reservoir Road (Sweetwater County Road 28); easterly along said road to the Big Sandy River at the dam; northerly up said river to the Continental Divide; southeasterly along said divide to Mt. Nystrom; easterly from Mt. Nystrom to Sweetwater Gap and the headwaters of the Sweetwater River; southerly down said river to Wyoming Highway 28; southwestwesterly along said highway to U.S. Highway 191.

**Area 100. Steamboat.** Beginning at the junction of Interstate Highway 80 and Wyoming Highway 372; northwesterly along Wyoming Highway 372 to U.S. Highway 28; northeasterly along said highway to the Sweetwater River; easterly down said river to the Three Forks-Atlantic City Road (B.L.M. Road 2317) at Phelps-Dodge Bridge; southeasterly along said road to the Red Creek Road (B.L.M. Road 3219); south-

erly along said road to the Rocky Crossing Road (B.L.M. Road 3214); easterly along said road to the Osborne Road (B.L.M. Road 3212); easterly along said road to the Wamsutter-Crooks Gap Road (Sweetwater County Road 23); southerly along said road to Interstate Highway 80; westerly along said highway to Wyoming Highway 372.

**Area 102. West Green River.** Beginning at the junction of Interstate Highway 80 and Wyoming Highway 372; westerly along Interstate Highway 80 to U.S. Highway 30; northwesterly along said highway to the Ham's Fork River; northerly up said river to Commissary Ridge; northerly along said ridge to the head of LaBarge Creek; southeasterly down said creek to the Green River; southerly down said river to U.S. Highway 28; southwestwesterly along said highway to Wyoming Highway 372; southerly along said highway to Interstate Highway 80.

**Area 103. Raymond Mountain.** Beginning where the Bear River crosses the Wyoming-Idaho state line; northerly along said line to the divide between the Salt River and Bear River; easterly along said divide to the divide between the Salt River and Smiths Fork; northeasterly along said divide to the head of Smiths Fork Creek; southerly down said creek to the Bear River at the town of Cokeville; northwesterly down said river to the Wyoming-Idaho state line.

**Area 104. Lincoln.** Beginning where U.S. Highway 30 crosses the Ham's Fork River; westerly along said highway to Sage Junction and Wyoming Highway 89; southwestwesterly along said highway to the Wyoming-Utah state line; northerly along said line to the Wyoming-Idaho state line; northerly along said line to the Bear River; southeasterly up said river to the town of Cokeville and Smith's Fork Creek; northerly up said creek to the divide between Smith's Fork and Greys River; southeasterly along said divide to Commissary Ridge; southerly along said ridge to the head of Ham's Fork River; southerly down said river to U.S. Highway 30.

**Area 105. Carter Lease.** Beginning where Interstate Highway 80 crosses the Wyoming-Utah state line; northerly along said line to Wyoming Highway 89 west of Sage Junction; easterly along said highway to U.S. Highway 30; easterly then southerly along said highway to Interstate Highway 80; westerly along said highway to the Wyoming-Utah state line.

**Area 106. Uinta.** Beginning where Interstate Highway 80 crosses the Wyoming-Utah state line; easterly along said highway to Wyoming Highway 414; southerly along said highway to Wyoming Highway 410 at the town of Mountain View; southerly along said highway to the Stateline Dam Road (U.S.F.S. Road 072, Uinta County Road 283); southerly along said road to the Wyoming-Utah state line; west then north along said line to Interstate Highway 80.

**Area 107. Hickey Mountain.** Beginning where the Flaming Gorge Reservoir crosses the Wyoming-Utah state line; west along said line to the Stateline Dam Road (U.S.F.S. Road 072, Uinta County Road 283); northerly along said road to Wyoming Highway 410; northerly along said highway to Wyoming Highway 414 at the town of Mountain View; northerly along said highway to Interstate Highway 80; easterly along said highway to the Green River; southerly down said river to Flaming Gorge Reservoir; southerly along the east shore of said reservoir to the Wyoming-Utah state line.

**Area 108. South Rawlins.** Beginning where Wyoming Highway 71 crosses Interstate Highway 80 at the city of Rawlins; southerly along said highway to the Sage Creek Road (Carbon County Road 401); southerly along said road to the McCarty Canyon Road (Carbon County Road 503); southwestwesterly along said road to the Miller Hill Road (B.L.M. Road 3328); northwesterly along said road to the Muddy Creek Road (B.L.M. Road 3306); westerly along said road to the bridge at the junction of said road and Bridger Pass Road (B.L.M. Road 3301); westerly down Muddy Creek to Wyoming Highway 789; northerly along said highway to Interstate Highway 80; easterly along said highway to Wyoming Highway 71.

**Area 110. Upper Platte River.** Beginning where Wyoming Highway 130 crosses the Laramie River-North Platte River Divide; southerly along said divide to Douglas Creek; southerly down said creek to U.S.F.S. Road 543 at Keystone; southerly along said road to U.S.F.S. Road 512; southeasterly along said road to Wyoming Highway 230; southwestwesterly along said highway to the Wyoming-Colorado state line; westerly along said line to Wyoming Highway 230; northwesterly along said highway to Wyoming Highway 130; easterly along said highway to the divide between the Laramie River and the North Platte River.

**Area 111. Seminole.** Beginning at the junction of U.S. Highway 287 and Interstate Highway 80 at the city of Rawlins; northerly along said highway to the South Ferris Road (Carbon County Road 100); easterly along said road to the Buzzard Road (Carbon County Road 497-Natrona County Road 410); northerly along said road to Wyoming Highway 220; northeasterly along said highway to the Kortez Road (Natrona County Road 407); southerly along said road to the North Platte River; southerly up said river to Interstate Highway 80; westerly along said Interstate to U.S. Highway 287.

**Area 113. Rochelle Hills.** Beginning at the junction of Wyoming Highway 59 and Wyoming Highway 450; easterly along Wyoming Highway 450 to the Lynch Road (Converse County Road 39, Weston County Road 7A); southerly along said road to the Dull Center Road (Converse County Road 38); easterly along said road to the Converse-Niobrara County line and the North Lance Creek Road (Niobrara County Road 14); easterly and southerly along said road to the Slagle Road (Niobrara County Road 4); southerly along said road to the Cow Creek Road (Niobrara County Road 3); westerly along said road to the Converse-Niobrara County line and the Cow Creek Road (Converse County Road 45); southerly along said road to the Converse-Niobrara County line and the K-Field Road (Niobrara County Road 50); southerly along said road to the Converse-Niobrara County line and the Walker Creek Road (Converse County Road 43); westerly along said road to Dry Creek; westerly up said creek to the Iberlin Ranch Road; northerly along said road to the Thunder Basin National Grassland boundary and U.S.F.S. Road 958C; northwesterly along said road to the East Bill Road (U.S.F.S. Road 958); westerly along said road to the Dull Center Road (Converse County Road 38); westerly along said road to Wyoming Highway 59; northerly along said highway to the junction of Wyoming Highway 59 and Wyoming Highway 450.

**Area 116. North Black Hills.** Beginning where the Montana-Wyoming state line crosses the Rocky Point Road (Crook County Road 145); easterly along said line to where the Montana, Wyoming, and South Dakota state lines meet; southerly along the Wyoming-South Dakota state line to Interstate Highway 90; westerly along said Interstate to Wyoming Highway 116 at the town of Sundance; southwestly along said highway to U.S. Highway 16 at the town of Upton; northerly and westerly along said highway to Interstate Highway 90; westerly along said Interstate to the D-Road (Crook County Road 68); northerly along said road to the Rocky Point Road in Campbell County (Campbell County Road 85); northerly along said road to the Wyoming-Montana state line.

**Area 117. South Black Hills.** Beginning where Interstate Highway 90 crosses the Wyoming-South Dakota state line; southerly along said line to the Black Hills National Forest boundary; westerly along said boundary to the Sand Creek Road (U.S.F.S. Road 863) at the boundary marker and one-quarter (1/4) mile south of Ranch A; southerly along said road to the Moskee Road; southeasterly along said road to Moskee and the Deer Creek Road (U.S.F.S. Road 807); southeasterly along said road to the Wyoming-South Dakota state line; southerly along said line to U.S. Highway 16; northwesterly along said highway to the town of Upton and Wyoming Highway 116; northeasterly along said highway to Interstate Highway 90; easterly along said Interstate Highway to the Wyoming-South Dakota state line.

**Area 118. Shamrock Hills.** Beginning at the junction of U.S. Highway 287 and Interstate Highway 80 at the city of Rawlins; westerly along said Interstate to the Wamsutter-Crooks Gap Road (Sweetwater County Road 23); northerly along said road to the Bairoil Road (Sweetwater County Road 22); easterly along said road to Wyoming Highway 73; easterly along said highway to U.S. Highway 287; southerly along said highway to Interstate Highway 80.

**Area 120. Buffalo Creek.** Beginning at the intersection of Interstate Highway 25 and the North Platte River in the city of Casper; southwestly up said river to the bridge at Poplar Street; northerly along said street to U.S. Highway 20-26; westerly along said highway to Natrona County road 104 at Waltman; northerly along said road to Natrona County Road 103; northwesterly along said road to Natrona County Road 102; northerly along said road to Natrona County Road 101; northeasterly along said road to Badwater Creek; northeasterly along said creek to the divide between Badwater Creek, Deep Creek and Buffalo Creek; northeasterly along said divide to the divide between the Middle Fork and North Fork of Buffalo Creek; easterly along said divide to the North Fork of Buffalo Creek; northeasterly along said creek to

Natrona County Road 109; northeasterly along said road to Washakie County road 6215; northeasterly along said road to the 33-Mile Road (Natrona County Road 110) at Kidd Flat; southeasterly along said road to Natrona County Road 113; easterly along said road to Natrona County Road 114; northeasterly along said road to Natrona County Road 115; easterly along said road to Wyoming Highway 387; easterly along said highway to Wyoming Highway 259 in the town of Midwest; southerly along said highway to Interstate 25; southerly along said highway to the North Platte River in the city of Casper.

**Area 122. Pine Ridge.** Beginning at the intersection of Interstate Highway 25 and Wyoming Highway 259; northerly along Wyoming Highway 259 to U.S. Highway 387 at the town of Midwest; northeasterly along U.S. Highway 387 to the Ross Road (County Road 31 in Converse County); southeasterly along said road to Wyoming Highway 95; southwestly along said highway to the North Platte River at the town of Glenrock; westerly up said river to Interstate Highway 25 in the city of Casper; northerly along said highway to Wyoming Highway 259.

**Area 123. Black Thunder.** Beginning where the Hilight Road crosses the Belle Fourche River; northeasterly down said river to the mouth of Four Horse Creek; southerly up said creek to the confluence of Spring Creek; southeasterly along said creek 1.8 river miles to an ephemeral drainage that runs southeasterly; southeasterly up said drainage for 2.8 river miles to Raven Creek divide; southerly along said divide to Todd Ranch Road; easterly along said road to the Raven Creek Road; southerly along said road to Wyoming Highway 116; southerly along said highway to Wyoming Highway 450; westerly along said highway to the Hilight Road; northerly along said road to the Belle Fourche River.

**Area 124. Powder Rim.** Beginning at the junction of Wyoming Highway 789 and the Wyoming-Colorado state line; westerly along said line to Wyoming Highway 430; northerly along said highway to Interstate Highway 80; easterly along said highway to Wyoming Highway 789; southerly along said highway to the Wyoming-Colorado state line.

**Area 125. Elk Mountain.** Beginning at the junction of Interstate Highway 80 and U.S. Highway 30 at the Saratoga interchange; northeasterly along U.S. Highway 30 to Wyoming Highway 72 at the Hanna interchange; southeasterly along Wyoming Highway 72 to the Pass Creek Road (Carbon County Road 404) west of the town of Elk Mountain; southerly and westerly along said road to Wyoming Highway 130; northerly along said highway to Interstate Highway 80.

**Area 126. Lost Springs (non-herd unit).** All of Converse, Weston and Niobrara counties, and east of Belle Fourche River north of its confluence with Four Horse Creek and east of Four Horse Creek in Campbell County, excluding lands within other described and numbered elk hunt areas.

**Area 127. Crowheart Butte.** All non-Indian owned fee title lands within the exterior boundaries of the Wind River Reservation, and all lands within the Bureau of Reclamation's Riverton and Boysen Unit boundaries, and those lands within Boysen State Park south of Cottonwood Creek, west of Boysen Reservoir, and south of U.S. Highway 20-26; excluding those areas of the Spence and Moriarity Wildlife Management Area that lie east of the East Fork of the Wind River, and excluding those lands within Hot Springs County.

**Area 128. Muskrat.** Beginning where U.S. Highway 20-26 crosses the east boundary of the Wind River Reservation; easterly along said highway to the town of Waltman and the Gas Hills Road (Natrona County Road 212); southwestly along said road to the Dry Creek Road (Natrona County Road 321); southeasterly along said road to Wyoming Highway 220; southwestly along said highway to U.S. Highway 287; westerly along said highway to Wyoming Highway 135; northerly along said highway to the south boundary of the Wind River Reservation; easterly and northerly along said boundary to U.S. Highway 20-26.

**Area 129. Non-Herd Unit.** All of Campbell, Crook, Johnson, Natrona, and Sheridan counties, excluding lands within other described and numbered elk hunt areas.

**Area 130. Bolten Rim.** Beginning where Wyoming Highway 71 crosses Interstate Highway 80 at the city of Rawlins; easterly along said Interstate to the North Platte River; southerly up said river to Sage Creek; southwestly up said creek to the Sage Creek Road (Carbon County Road 401); northerly along said road to Wyoming Highway 71; northerly along said highway to Interstate Highway 80.



# DONATIONS = ACCESS

*To Walk-In & Hunter Management Areas*



**Donate today!**

[bit.ly/DonateToAccessYes](https://bit.ly/DonateToAccessYes)



**\$1 = 2 Acres of  
Access**

Access Yes partners with  
landowners to provide access  
for *Walk-in* and *Hunter  
Management Areas*.



## Regional Offices

	ADDRESS	PHONE NUMBER
<b>Cheyenne Headquarters</b>	5400 Bishop Boulevard, Cheyenne, WY 82006	(307) 777-4600
<b>Casper Region</b>	3030 Energy Lane, Casper, WY 82604	(307) 473-3400
<b>Cody Region</b>	2 Tilden Trail, Cody, WY 82414	(307) 527-7125
<b>Green River Region</b>	351 Astle Avenue, Green River, WY 82935	(307) 875-3223
<b>Jackson Region</b>	420 North Cache Street, Jackson, WY 83001 Mailing Address: P.O. Box 67, Jackson, WY 83001	(307) 733-2321
<b>Lander Region</b>	260 Buena Vista Drive, Lander, WY 82520	(307) 332-2688
<b>Laramie Region</b>	1212 South Adams Street, Laramie, WY 82070	(307) 745-4046
<b>Pinedale Region</b>	432 East Mill Street, Pinedale, WY 82941 Mailing Address: P.O. Box 850, Pinedale, WY 82941	(307) 367-4353
<b>Sheridan Region</b>	700 Valley View Drive, Sheridan, WY 82801	(307) 672-7418

The Wyoming Game and Fish Department receives federal financial assistance in Sport Fish and Wildlife Restoration. Under Title VI of the 1964 Civil Rights Act, Section 504 of the Rehabilitation Act of 1973, Title II of the Americans with Disabilities Act of 1990, the Age Discrimination Act of 1975, and Title IX of the Education Amendments of 1972, the U.S. Department of the Interior prohibits discrimination on the basis of race, color, national origin, age, sex, or disability. If you believe that you have been discriminated against in any program, activity, or facility as described above, or if you desire further information, please write to:

Office of Civil Rights, Department of the Interior, 1849 C Street NW, Washington DC 20240



Text keyword **WGFD** and message to **TIP411(847-411)**

**1-877-WGFD-TIP**  
**1-877-943-3847**



**SUBMIT A TIP ONLINE**