



Wyoming Game and Fish Department

“GeoPDF” Maps

General Use Information



**** These maps are for visual use, assistance and general location only, do not represent a survey, and are not to be used for legal conveyance. Area boundaries are approximate, consult Game and Fish Regulations for descriptions and restrictions.**



Plan Your Hunt Mapping Application

What is a Geospatial PDF (GeoPDF)?

A geospatial PDF is a special version of Adobe's Portable Document Format that relates a region on a map to its real-world coordinates via georeferencing. You can utilize this technology on your Windows, Apple, or Android mobile device. This will allow you to navigate a map (GeoPDF) using your GPS enabled device. Once the map is on your device, no internet connection is needed. Your location is determined using satellites, not cellular towers. Avenza PDF Maps, a common GeoPDF reader, is available for download on Windows, Android, and iPhones.

Install the App to your Device

Please download and install Avenza PDF Maps from the app store on your Windows, Android, or Apple device.

****Once downloaded, there is a sample map in the application called "Getting Started" that you can use to get a feel for using the app.**



Plan Your Hunt Mapping Application

How to Access a GeoPDF on our Website

WYOMING GAME & FISH DEPARTMENT

APPLY OR BUY HUNTING IN WYOMING FISHING & BOATING PUBLIC ACCESS WILDLIFE IN WYOMING

NEWS REGIONAL OFFICES HABITAT REGULATIONS PERMITS EDUCATION GET INVOLVED LAW ENFORCEMENT ABOUT US

HUNTING IN WYOMING

Hunt Planner > Elk Hunting > Elk Area 7

Elk Area 7

Map Help

What's this? What's this? **GeoPDF**

You will notice an icon above our interactive maps on certain pages of the website. By clicking directly on the icon, the GeoPDF map will open in your browser.

**** These maps are for visual use, assistance and general location only, do not represent a survey, and are not to be used for legal conveyance. Area boundaries are approximate, consult Game and Fish Regulations for descriptions and restrictions.**



Plan Your Hunt Mapping Application

Open and Save the GeoPDF

The map will include the following:

- Boundaries
- Map Legend
- North Arrow
- Scalebar
- Area Map
- Basemap
- Species Info
- and more...

Antelope Hunt Area 19

Application Deadlines

| Nonresident (Including: Special, Cow/Calf, Youth ¹ , Preference Points) | Resident (Including: Doe/Fawn, Youth ¹ , Pioneer/Pioneer Heritage ²) | Landowner (Including: Cow/Calf, Youth ¹ , Resident Pioneer/Pioneer Heritage ²) |
|---|---|---|
| Application Dates: Jan. 1 - Jan. 31 Monthly & Withdrawal: Feb. 25 Results Available: Feb. 25 Preference Point Only ³ : July 1 - Oct. 31 | Application Dates: Jan. 1 - May 31 Monthly & Withdrawal: May 31 Results Available: June 21 Preference Point Only ³ : July 1 - Oct. 31 | Application Dates: Jan. 1 - May 15 Monthly & Withdrawal: May 31 Results Available: June 21 |

License Fees

| Nonresident | Resident | Pioneer and Pioneer Heritage |
|---|---|---|
| Full Price: \$206.00 | Full Price: \$38.00 | Pioneer: \$7.00 |
| Special: \$228.00 | Full Price Youth ¹ : \$23.00 | Pioneer Heritage: \$25.00 |
| Full Price Youth ¹ : \$124.00 | Reduced Price Doe/Fawn: \$27.00 | Pioneer Heritage: \$7.00 |
| Reduced Price Doe/Fawn: \$134.00 | Reduced Price Doe/Fawn Youth: \$18.00 | Cow/Calf: \$23.00 |
| Full Price Landowner: \$206.00 | Full Price Landowner: \$38.00 | Pioneer Landowner: \$7.00 |
| Full Price Landowner Youth ¹ : \$124.00 | Full Price Landowner: \$38.00 | Pioneer Landowner: \$7.00 |
| Reduced Price Landowner: \$148.00 | Reduced Price Landowner: \$27.00 | Landowner: \$25.00 |
| Reduced Price Landowner Youth ¹ : \$124.00 | Reduced Price Landowner: \$27.00 | Pioneer Heritage: \$25.00 |
| Preference Point Only Youth ¹ : \$10 | Preference Point Only Youth ¹ : \$10 | Preference Point Only Youth ¹ : \$10 |

Wyoming Game & Fish Department

Date: 12/11/2015

Legend:

- Antelope Area Boundary
- Department of Defense
- Department of Energy
- Department of Veterans Affairs
- BLM
- Fish & Wildlife Service
- Cow/Calf
- Forest Service
- Department of Agriculture
- National Grasslands
- National Park Service
- Private
- State Parks and Historic Sites
- State Wyoming Game and Fish
- Local Government

Once the GeoPDF is open, you need to save it locally to your computer. Depending on which internet browser you are using will depend on where the “Save” button is located. The images above display the location of the “Save” button on Google Chrome and Internet Explorer.

** These maps are for visual use, assistance and general location only, do not represent a survey, and are not to be used for legal conveyance. Area boundaries are approximate, consult Game and Fish Regulations for descriptions and restrictions.



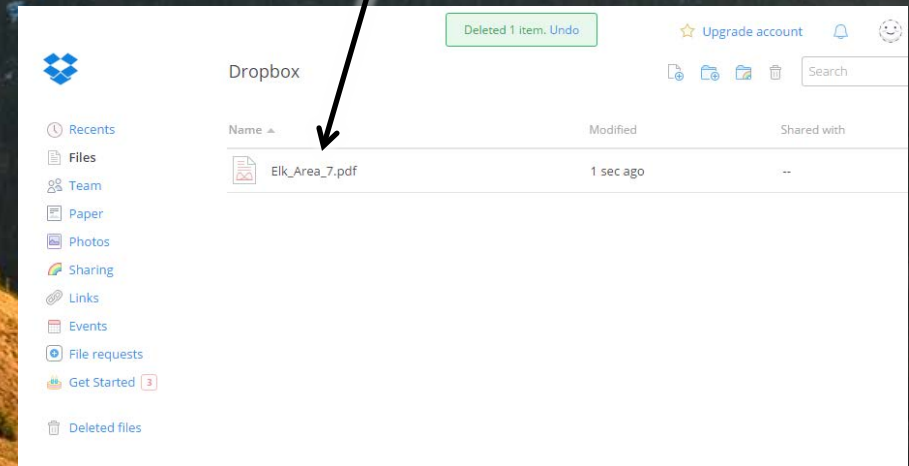
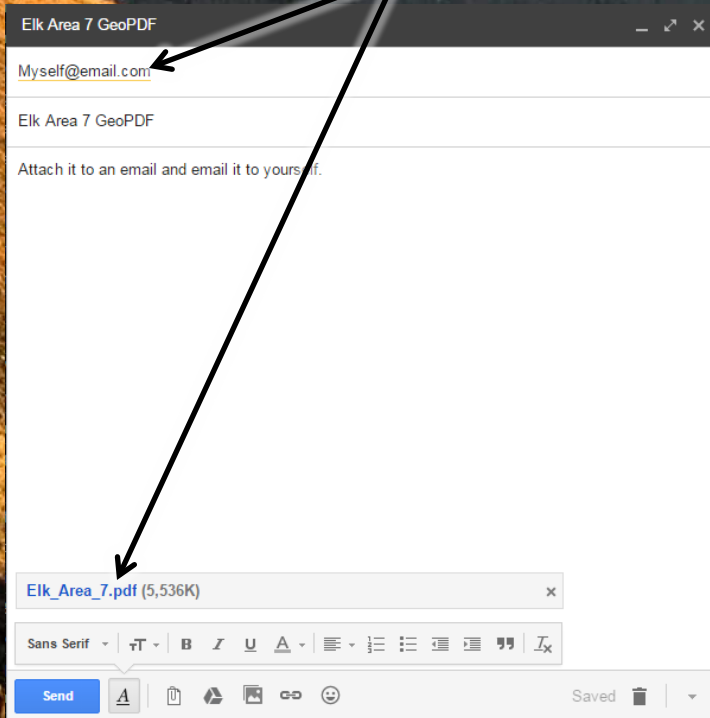
Plan Your Hunt Mapping Application

Get GeoPDF to Mobile Device

You can use email (an account setup on your mobile device), Dropbox, etc... to transfer to file to your mobile device.

Email: To utilize your email, you must have an email account setup on your mobile device. If you do and after you download the GeoPDF to your local computer, send an email to the account that is setup on your device with the GeoPDF attached. Then open that newly sent email on your email application within your mobile device.

Dropbox: Dropbox allows you to access your files from anywhere, on any device. A standard account is free to create. Visit Dropbox.com to create your free account. Once you have created your account and logged in, you can upload the GeoPDF that you saved on your local computer to your Dropbox account.



**** These maps are for visual use, assistance and general location only, do not represent a survey, and are not to be used for legal conveyance. Area boundaries are approximate, consult Game and Fish Regulations for descriptions and restrictions.**

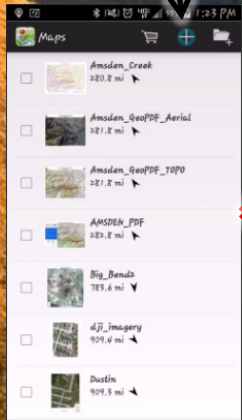


Plan Your Hunt Mapping Application

Add the GeoPDF to Avenza PDF Maps Application on your Mobile Device

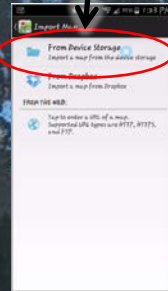
Once the PDF is saved to your mobile device, or you have it uploaded to your Dropbox, open Avenza PDF Maps.

1. Click on the "+" sign

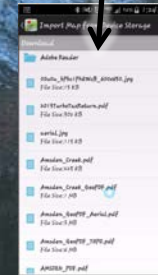


If using email

2. Select "From Device Storage"



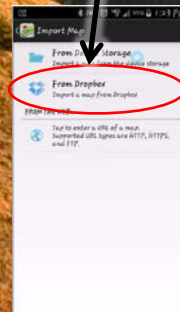
3. Select the appropriate GeoPDF Map



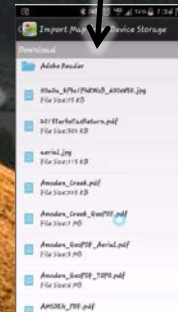
4. After selected, it will process and appear in your list of maps.

If using DropBox

2. Select "From Device Storage"



3. Select the GeoPDF from your DropBox Files



** These maps are for visual use, assistance and general location only, do not represent a survey, and are not to be used for legal conveyance. Area boundaries are approximate, consult Game and Fish Regulations for descriptions and restrictions.



Plan Your Hunt Mapping Application

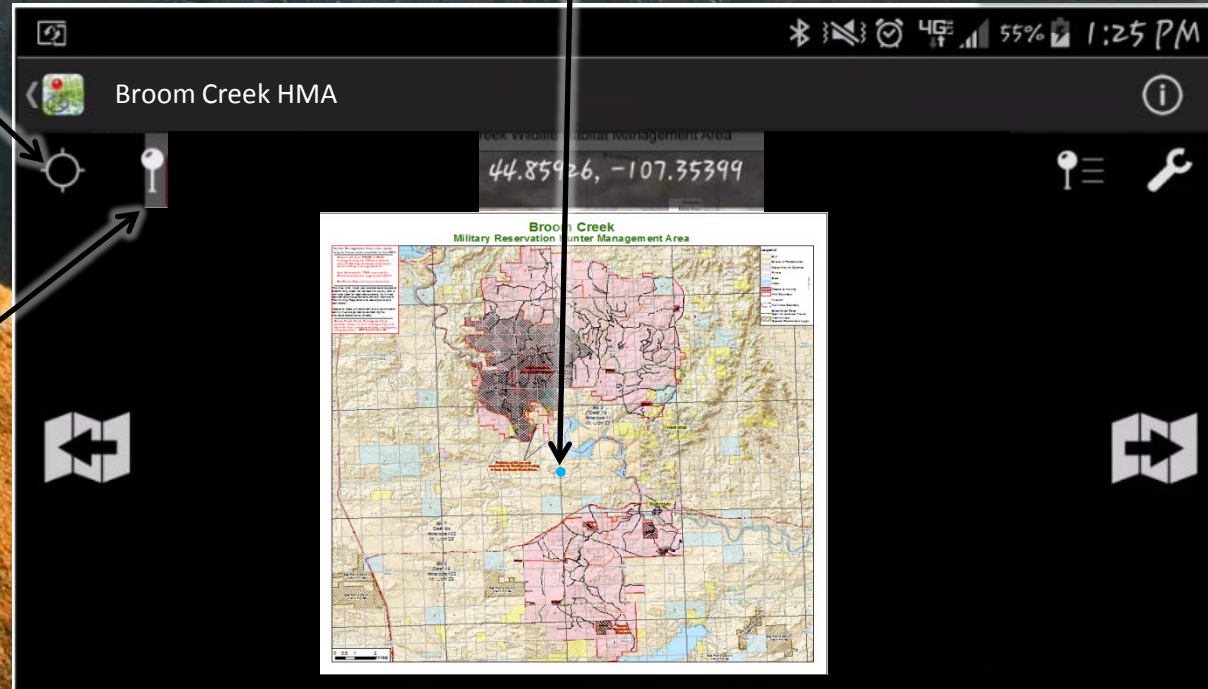
Open the Map in Avenza PDF Maps

***Your GPS must be enabled on your device and you must physically be in the extent of the map to use locations services.**

When your GPS is enabled and you are physically in the extent of the map, your location will be symbolized by a blue dot. As you navigate the terrain, your location (blue dot) will continue to move, always representing your current location.

Turn On/Off your GPS within the map

Add a placemark to the map



** These maps are for visual use, assistance and general location only, do not represent a survey, and are not to be used for legal conveyance. Area boundaries are approximate, consult Game and Fish Regulations for descriptions and restrictions.