













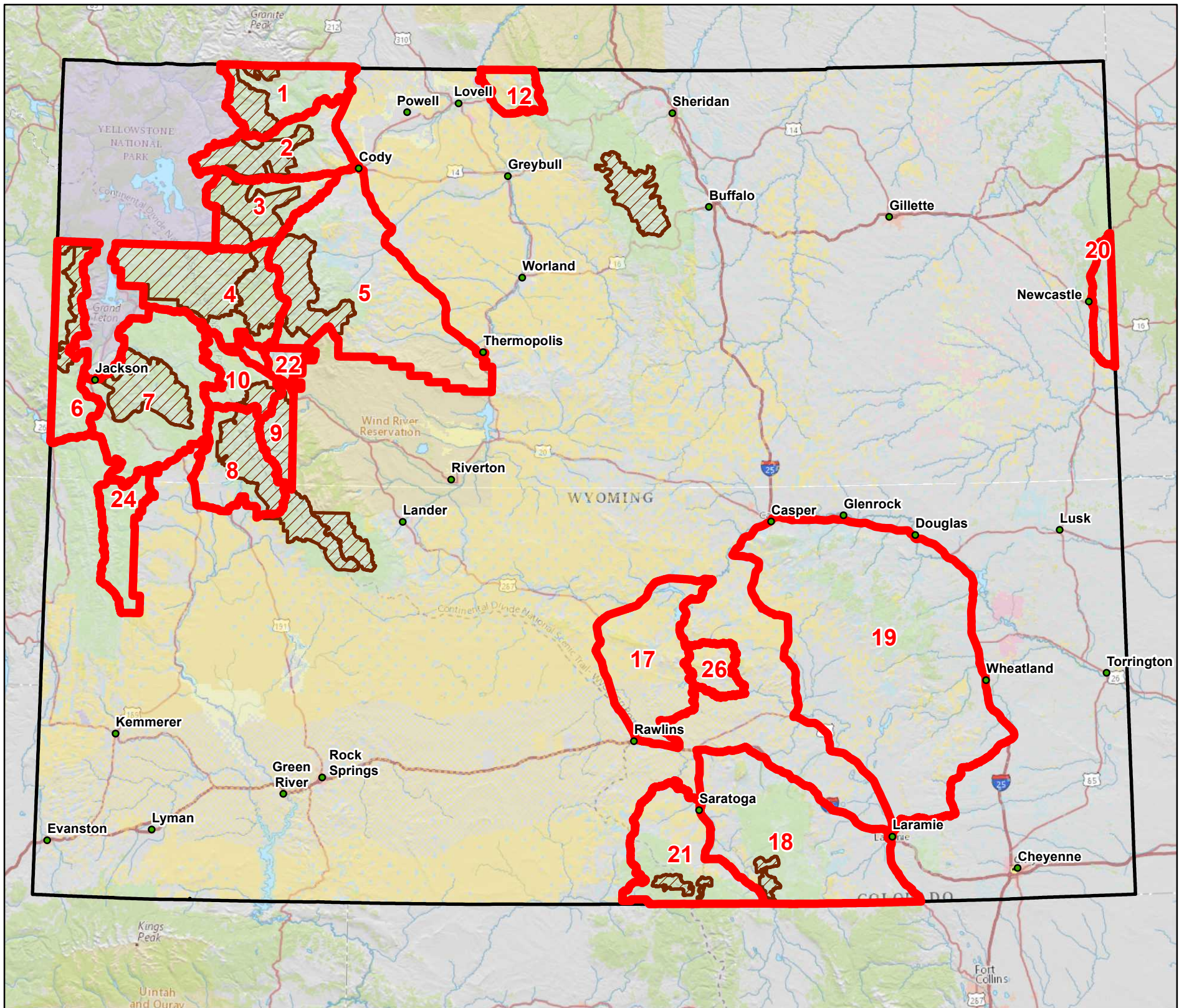
Bighorn Sheep Hunt Areas 2018

-  Bighorn Sheep Hunt Area
-  Wilderness Area
-  Bankhead Jones
-  Bureau of Indian Affairs
-  BLM
-  Bureau of Reclamation
-  Corps of Engineers
-  Department of Defense
-  Fish and Wildlife Service
-  Forest Service
-  National Grasslands
-  National Park Service
-  Other Federal
-  Private
-  State

0 25 50 Miles

Date: 5/1/2018

Wyoming Game and Fish Department



** Wilderness Areas require nonresidents to utilize a hunting guide.

** This map is for visual use, assistance, and general location only, does not represent a survey, and is not to be used for legal conveyance. Area Boundaries are approximate and can change.