Deer-Vehicle Collisions: District 1

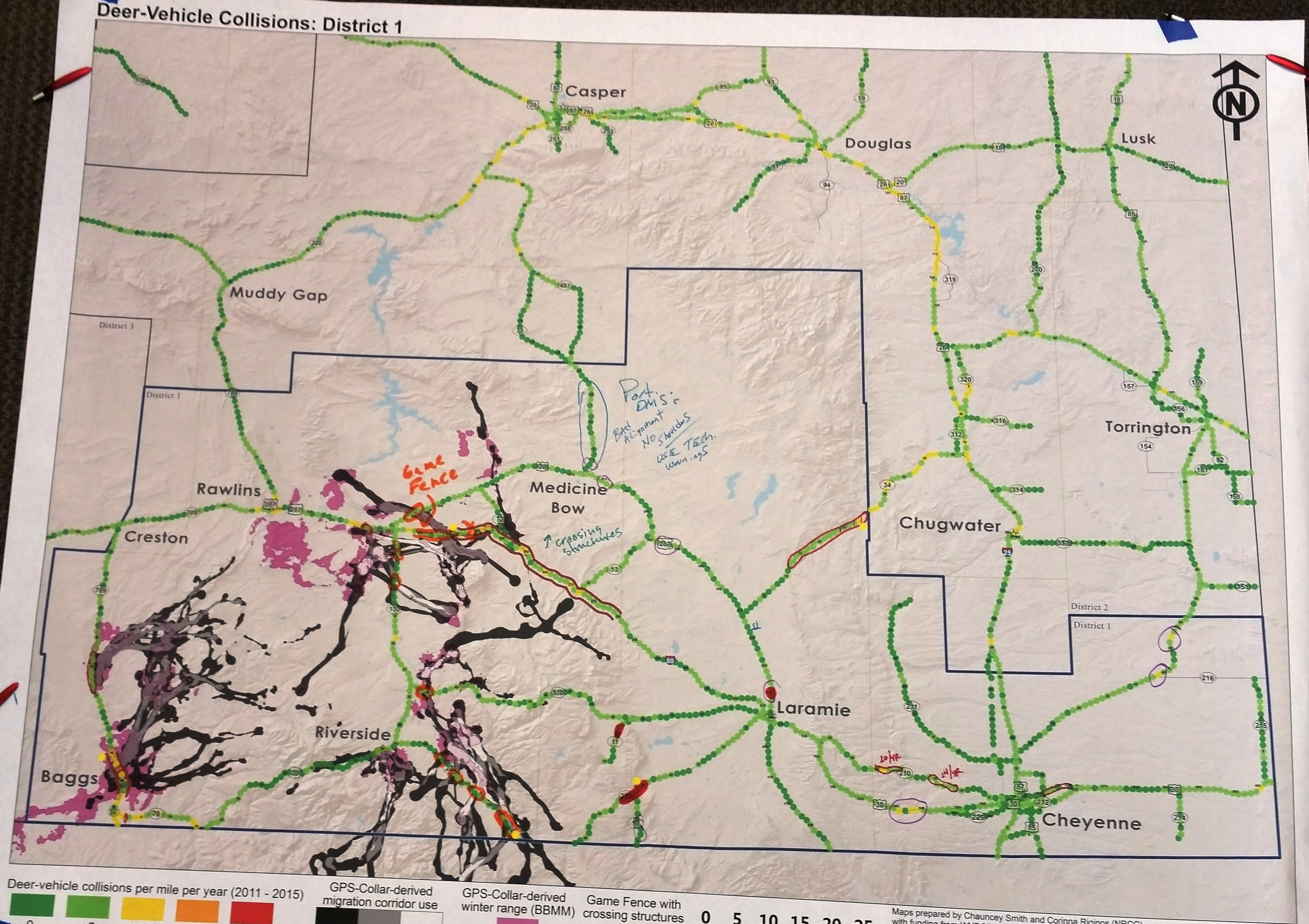

Maps prepared by Chauncey Smith and Corinna Riginos (NRCC) with funding from WYDOT. March 2017.
Migration data provided by
Matt Kauffman (Wyoming Migration Initiative and University of Wyoming),
Hall Swayer (Wyoming Migration Initiative and WEST, Inc.),
Kevin Monteith (Wyoming Range Mule Deer Project) and
Kevin Krasnow and Corinna Riginos (Teton Science Schools / NRCC).

NORTHERN ROCKIES CONSERVATION COOPERATIVE

Pronghorn-Vehicle Collisions: District 1

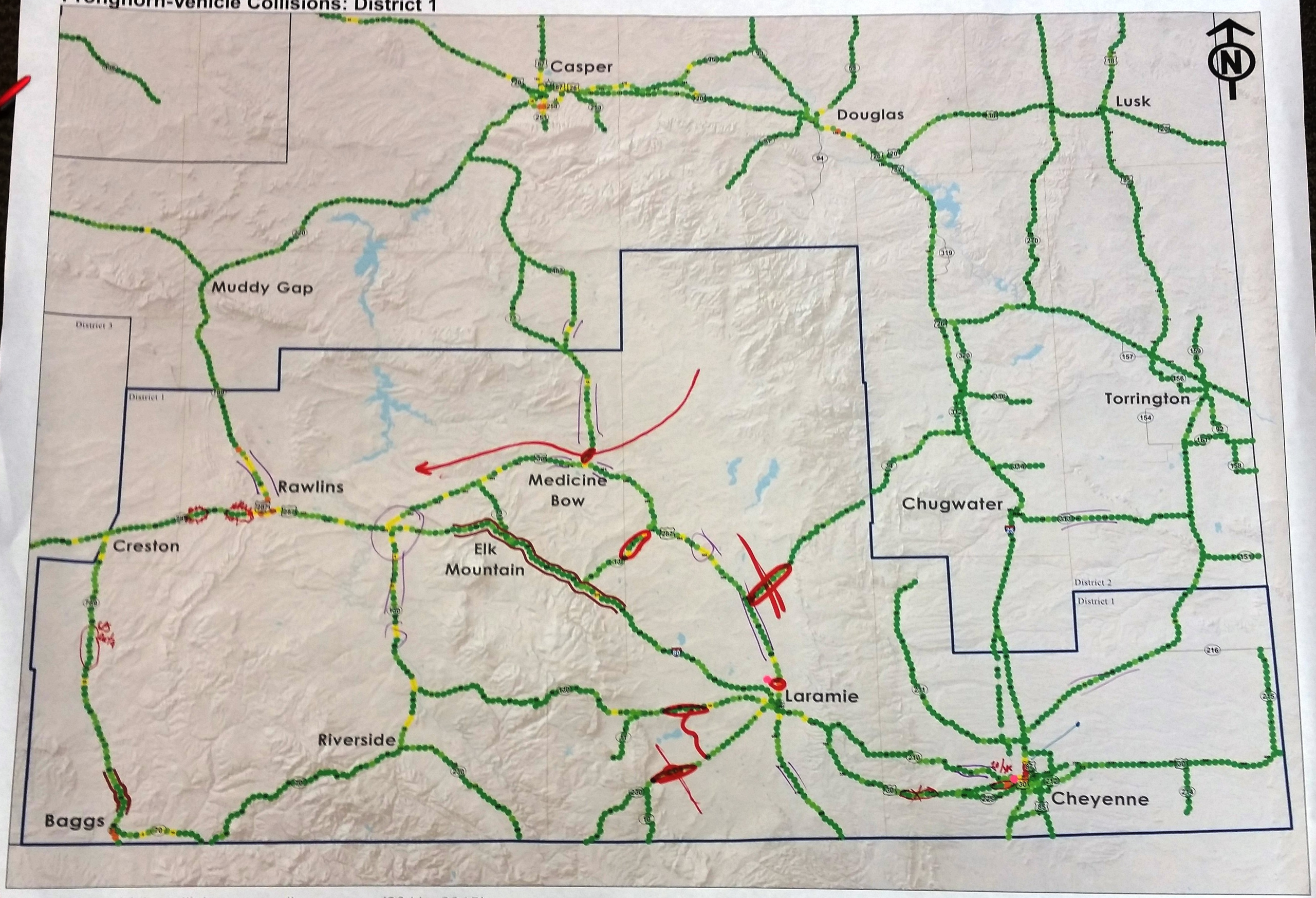

Pronghorn-vehicle collisions per mile per year (2011 - 2015)

0 | < 0.4 | 0.4 -1 | 1 - 2.4 | 2.4 - 4.6

Game Fence with crossing structures

0 10 20 30 40 50
Miles

Maps prepared by Chauncey Smith and Corinna Riginos (NRCC) with funding from WYDOT. March 2017.

NORTHERN ROCKIES CONSERVATION COOPERATIVE

Moose-Vehicle Collisions: District 1

& Bighorn Sheep

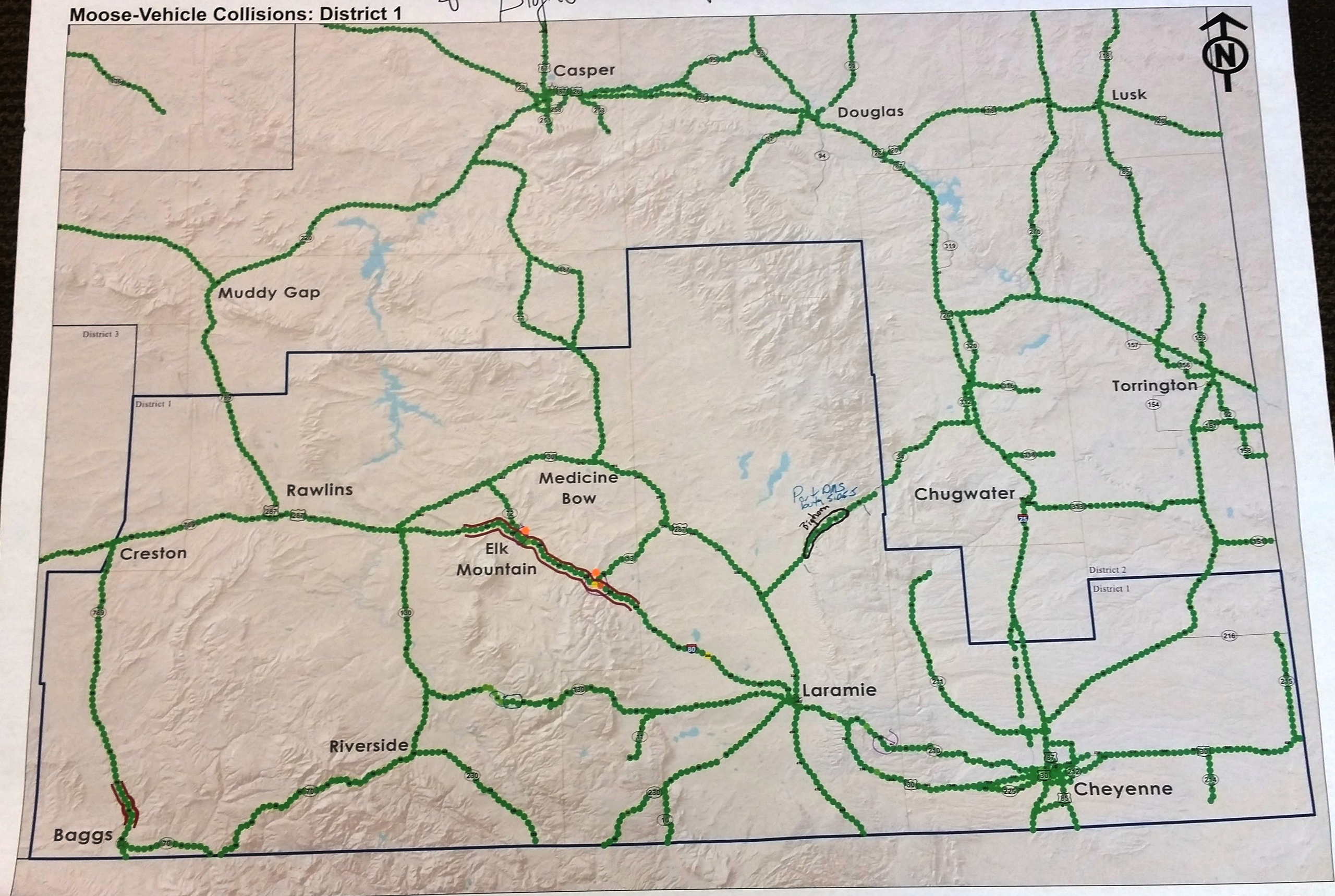

Moose-vehicle collisions per mile per year (2011 - 2015)

0 | < 0.2 | 0.2 -0.8 | 0.8 - 1.4 | 1.4 - 1.8

Game Fence with crossing structures

0 10 20 30 40 50
Miles

Maps prepared by Chauncey Smith and Corinna Riginos (NRCC) with funding from WYDOT. March 2017.

NORTHERN ROCKIES CONSERVATION COOPERATIVE

Elk-Vehicle Collisions: District 1

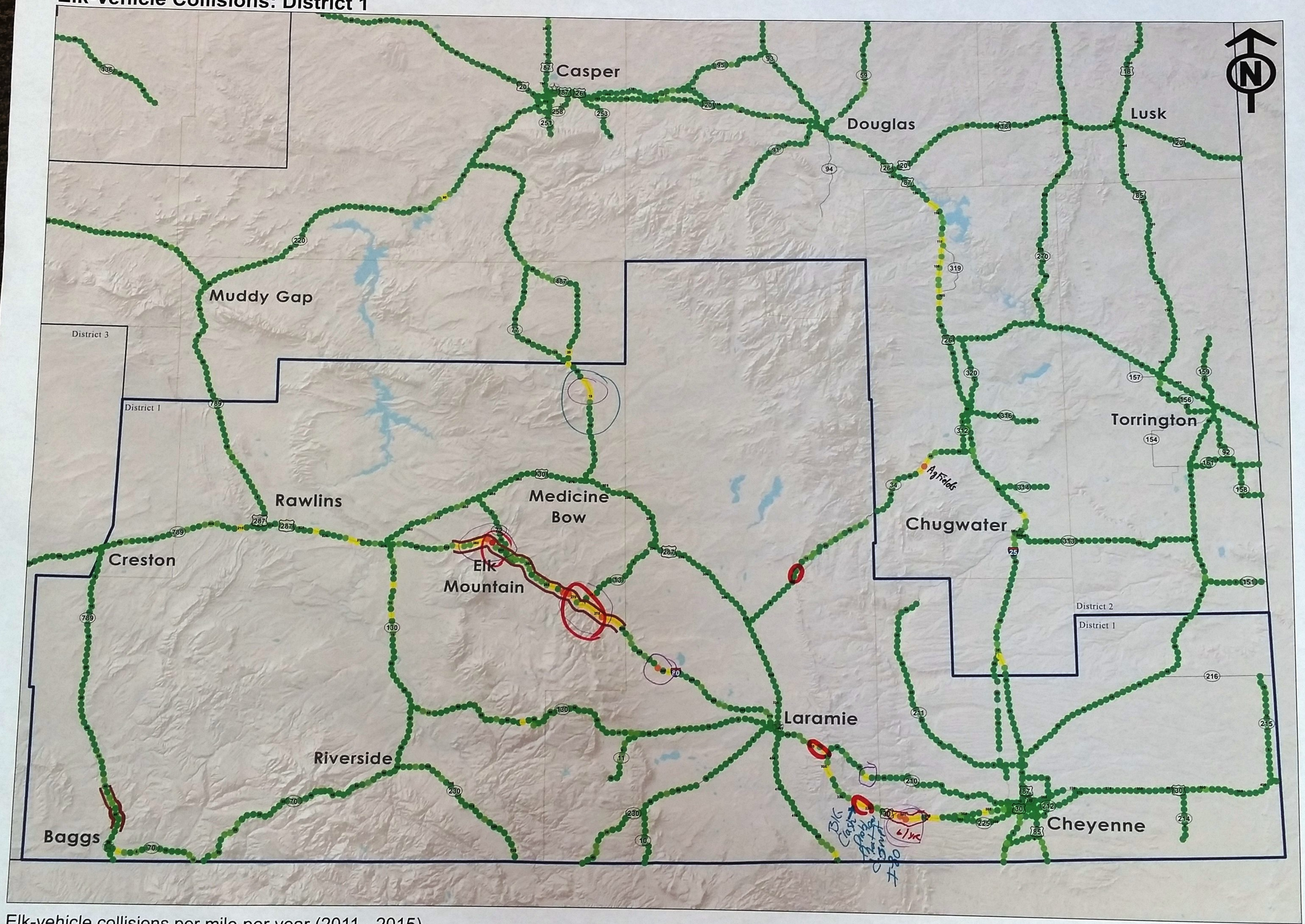

Elk-vehicle collisions per mile per year (2011 - 2015)

0 | < 0.4 | 0.4 -1 | 1 - 2.4 | 2.4 - 4.6 | Game Fence with crossing structures

0 10 20 30 40 50
Miles

Maps prepared by Chauncey Smith and Corinna Riginos (NRCC) with funding from WYDOT. March 2017.

NORTHERN ROCKIES CONSERVATION COOPERATIVE