ANNUAL REPORT

OF

BIG & TROPHY GAME HARVEST 2014

ANNUAL REPORT

OF

BIG & TROPHY

GAME HARVEST

2014

For the Biological Year
June 1, 2014 to May 31, 2015

Wyoming Game and Fish Department **July 2, 2015**
Prepared by
Gail Sheridan, Harvest Survey Coordinator
Wildlife Division, Statewide Wildlife and Habitat Management Section

Table of Contents

Big & Trophy Game Survey

Job Completion Report: Investigations Project 1
Summary of Big and Trophy Game Harvest Statewide 2
Summary of Big Game Hunters..... 3
Hunter Satisfaction Questions: Resident Response by Species 4
Hunter Satisfaction Questions: Nonresident Response by Species 5
Wyoming Antelope Hunter Survey Form 6
Wyoming Deer Hunter Survey Form 10
Wyoming Elk Hunter Survey Form 14
Wyoming Moose Hunter Survey Form 18
Wyoming Black Bear Hunter Survey Form 20
Wyoming Mountain Lion Hunter Survey Form 22

Pronghorn Antelope Harvest

Antelope Harvest Statewide by Total Hunters: Table I 25
Antelope Ten-Year Comparison of Statewide Harvest: Table II 25
Antelope Harvest by Method: Table III 26
Antelope Harvest, Hunting Pressure and Hunter Success by Hunt Area: Table I-A 27
Antelope Harvest by Herd Unit: Table I-H 37
Antelope Harvest by Method by Hunt Area: Table III-A 41
Antelope Harvest by Method by Herd Unit: Table III-H 53
Confidence Intervals for Total Antelope Harvest by Herd Unit: Table IV 58
Sales, Response Rates, and Confidence Intervals for Antelope Harvest
by Hunt Area and License Type: Table V 59
Antelope Archery Hunting - Harvest by Hunters Holding an Archery Tag: Table VI... 63
Antelope Archery Hunting - Total Days by Hunters
Holding an Archery Tag: Table VII 63
Antelope Hunting Seasons: Chapter 5 64
Antelope Hunt Area Map 89

Deer Harvest

Total Deer Harvest Statewide by Total Hunters: Table I 91
Total Deer Ten-Year Comparison of Statewide Harvest: Table II 91
Mule Deer Harvest Statewide by Total Hunters: Table III 92
Mule Deer Ten-Year Comparison of Statewide Harvest: Table IV 92
Mule Deer Harvest by Method: Table V 93
White-tailed Deer Harvest Statewide by Total Hunters: Table VI 94
White-tailed Deer Ten-Year Comparison of Statewide Harvest: Table VII 94
White-tailed Deer Harvest by Method: Table VIII 95
Mule Deer Harvest, Hunting Pressure and Hunter Success by Hunt
Area: Table III-A 96

Deer Harvest (continued)

Mule Deer Harvest by Herd Unit: Table III-H 108
Mule Deer Harvest by Method by Hunt Area: Table V-A 111
Mule Deer Harvest by Method by Herd Unit: Table V-H 125
White-tailed Deer Harvest, Hunting Pressure, Hunter Success
by Hunt Area: Table VI-A 129
White-tailed Deer Harvest by Herd Unit: Table VI-H 142
White-tailed Deer Harvest by Method by Hunt Area: Table VIII-A 143
White-tailed Deer Harvest by Method by Herd Unit: Table VIII-H 158
Confidence Intervals for Total Deer Harvest by Herd Unit: Table IX 159
Sales, Response Rates, and Confidence Intervals for Mule Deer Harvest
by Hunt Area and License Type: Table X 160
Sales, Response Rates, and Confidence Intervals for White-tailed Deer Harvest
by Hunt Area and License Type: Table XI 162
Total Deer Archery Hunting - Harvest by Hunters Holding an
Archery Tag: Table XIII 166
Total Deer Archery Hunting - Total Days by Hunters Holding an
Archery Tag: Table IX 166
Deer Hunting Seasons: Chapter 6 167
Deer Hunt Area Map..... 201

Elk Harvest

Elk Harvest Statewide by Total Hunters: Table I 203
Elk Ten-Year Comparison of Statewide Harvest: Table II 204
Elk Harvest by Method: Table III 205
Elk Harvest, Hunting Pressure, Hunter Success by Hunt Area: Table I-A 206
Elk Harvest by Herd Unit: Table I-H 217
Elk Harvest by Method by Hunt Area: Table III-A 221
Elk Harvest by Method by Herd Unit: Table III-H 233
Confidence Intervals for Total Elk Harvest by Herd Unit: Table IV 238
Sales, Response Rates, and Confidence Intervals for Elk Harvest
by Hunt Area and License Type: Table V 239
Elk Archery Hunting - Harvest by Hunters Holding an Archery Tag: Table VI 243
Elk Archery Hunting - Total Days by Hunters Holding an Archery Tag: Table VII 243
Elk Hunting Seasons: Chapter 7 244
Elk Hunt Area Map..... 277

Moose Harvest

Moose Harvest Statewide by Total Hunters: Table I 279
Moose Ten-Year Comparison of Statewide Harvest: Table II 279
Moose Harvest, Hunting Pressure, Hunter Success by Hunt Area: Table I-A 280
Moose Harvest by Herd Unit: Table I-H 283
Moose License Data Summary: Table III 283

Moose Harvest (continued)

Moose Hunting Seasons: Chapter 8 284
Moose Hunt Area Map 292

Bighorn Sheep Harvest

Bighorn Sheep Harvest Statewide by Total Hunters: Table I 293
Bighorn Sheep Ten-Year Comparison of Statewide Harvest: Table II 293
Bighorn Sheep Harvest, Hunting Pressure, Hunter Success by
Hunt Area: Table I-A 294
Bighorn Sheep Harvest by Herd Unit: Table I-H 296
Bighorn Sheep License Data Summary: Table III 297
Bighorn Sheep & Mountain Goat Hunting Seasons: Chapter 9 298
Bighorn Sheep Hunt Area Map 304

Mountain Goat Harvest

Mountain Goat Harvest Statewide by Total Hunters: Table I 305
Mountain Goat Ten-Year Comparison of Statewide Harvest: Table II 305
Mountain Goat Harvest, Hunting Pressure, Hunter Success by
Hunt Area: Table I-A 306
Mountain Goat Harvest by Herd Unit: Table I-H 306
Mountain Goat License Data Summary: Table III 306
Mountain Goat Hunting Seasons (see Bighorn Sheep above)
Mountain Goat Hunt Area Map 307

Wild Bison Harvest

Wild Bison Harvest Statewide by Total Hunters: Table I 309
Wild Bison Ten-Year Comparison of Statewide Harvest: Table II 309
Wild Bison Harvest, Hunting Pressure, Hunter Success by Hunt Area: Table I-A 310
Wild Bison Harvest by Herd Unit: Table I-H 310
Wild Bison License Data Summary: Table III 310
Wild Bison Recreational Hunting Seasons: Chapter 15 311
Wild Bison Hunt Area Map 315

Black Bear Harvest

Black Bear Statewide Totals by Total Hunters: Table I 317
Black Bear Ten-Year Comparison of Statewide Harvest: Table II 317
Black Bear Harvest, Hunting Pressure, Hunter Success by Hunt Area: Table I-A 319
Black Bear Spring Harvest by Management Unit: Table I-MS 323
Black Bear Fall Harvest by Management Unit: Table I-MF 324
Black Bear License Data Summary: Table III 325
Black Bear Hunting Seasons: Chapter 3 326
Black Bear Hunt Area Map 337

Mountain Lion Harvest

Mountain Lion Statewide Totals by Total Hunters: Table I …….. 339
Mountain Lion Ten-Year Comparison of Statewide Harvest: Table II ……. 339
Mountain Lion Harvest, Hunting Pressure, Hunter Success by Hunt Area: Table I-A.. 340
Mountain Lion Harvest by Management Unit: Table I-M ……. 343
Mountain Lion License Data Summary: Table III …….. 343
Mountain Lion Hunting Seasons: Chapter 42 ……. 344
Mountain Lion Hunt Area Map …….. 352

JOB COMPLETION REPORT
INVESTIGATIONS PROJECT

STATE OF Wyoming **NAME: Big and Trophy Game and Wild Bison Harvest Surveys**

PROJECT N. W-27-R-43 **PREPARED BY: Statewide Wildlife and Habitat Management Program**
Bob Lanka, Supervisor and Gail Sheridan, Harvest Survey Coordinator

PROJECT OBJECTIVE NO. 1 JOB NO. 1

PERIOD COVERED: June 1, 2014 to May 31, 2015

ABSTRACT:
This report contains harvest survey results for the 2014 big and trophy game and wild bison hunting seasons. Harvest and hunting activity estimates for all big game (antelope, mule deer, white-tailed deer, elk, moose, bighorn sheep and mountain goat) and trophy game (black bear and mountain lion) were obtained by sampling licensed hunters via emailed and regular mailed questionnaires. Respondents could reply via a web based survey, call the Harvest Survey Coordinator or return a completed hard copy survey via the USPS. Wild bison results were obtained through mandatory license holder reporting.

OBJECTIVES:
1. To determine the 2014 big and trophy game and wild bison harvest.
2. To determine the number of active hunters, days spent hunting, the number of days required to harvest an animal, and the percent hunter success during 2014 hunting season.

PROCEDURES:
The 2014 antelope, mule deer, white-tailed deer and elk harvest surveys were conducted by Tetra Tech, Inc., the Department's harvest survey contractor for these species. This year was the first time the Department used email to contact license holders. A sample pool was created by randomly selecting license holders. Those in the sample pool that offered an email address during the license purchase process were sent a message with a link to the internet site Tetra Tech established for this purpose. Those with only a USPS mailing address were sent a postcard with instructions for accessing the internet site. Those that did not respond online were sent a hardcopy survey followed, if necessary, with reminder email messages or postcards. In those instances where the required license type sample size was not obtained by these methods, Tetra Tech followed up with phone calls to specific license holders until sample size requirements were met.

In general, a stratified systematic random sample was drawn from holders of antelope, deer and elk licenses. License holders were stratified by residency, license type, hunt area(s) or nonresident deer region in which their licenses were valid. Resident general deer and elk license holders were stratified as those who obtained their license from the draw or by the county in which their licenses were purchased. Nonresident general elk licenses were all issued through the license draw.

Antelope, deer and elk license holder samples adequate to meet survey objectives and contract requirements for accuracy and precision for both resident and nonresident hunters were drawn from license data, and included both general and limited quota license types. Big game harvest estimates were made for each license type valid within a hunt area and for each herd unit within the state. Herd units are populations of animals consisting of one or more hunt areas. Harvest for a herd unit was determined by combining harvest estimates from the appropriate hunt areas and removing duplicate hunters (counting a hunter using two hunt areas within the same herd unit only once). Statewide harvest was determined by combining harvest estimates from all herd units and removing duplicate hunters (those hunting two or more herd units).

Hunters with general licenses are allowed to hunt many areas. Even hunters with limited quota licenses are allowed to hunt more than one area with some license types. As a result, two steps are required to eliminate double or triple counting of hunters and provide accurate estimates of individual hunter numbers. When estimates of the number of hunters per herd unit are made, we count those who hunted more than one hunt area within a herd unit as one hunter. Likewise, for statewide hunter estimates, we considered those who hunted more than one herd unit as only one hunter. Thus, adding hunter numbers for hunt areas, herd units and the entire state would produce three different estimates of hunter numbers. All are accurate, but with a different frame of reference.

Additional questions were asked of hunters in an attempt to determine the method used to take animals, hunter satisfaction and hunter use of the lands enrolled in the Department's Private Lands Public Wildlife program.

Surveys for moose, bighorn sheep, mountain goat, wild bison, black bear and mountain lion were conducted by Department personnel. Survey objectives and methods for these species were similar to those used for big game except all license holders with a useable address were surveyed.

2014
Summary of Big and Trophy Game Harvest
Statewide

Species	Number of Hunters	Days Hunted	Harvest	Hunter Success
Antelope	38,346	138,801	35,464	92.5%
Mule Deer	48,426	254,975	26,086	53.9%
White-Tailed Deer	23,264	115,714	13,828	59.4%
Elk	58,266	496,771	25,905	44.5%
Moose	461	3,849	415	90.0%
Bighorn Sheep	210	1,848	168	80.0%
Rocky Mountain Goat	29	155	28	96.6%
Bison	321	908	299	93.1%
Black Bear	3,223	22,990	399	12.4%
Mountain Lion	1,335	10,408	266	19.9%

2014
Summary of Big Game Hunters*

License Combinations	Resident	Nonresident
Single Antelope Only	3,455	9,109
Single Deer Only	13,495	12,104
Single Elk Only	15,322	10,302
Multiple Antelope Only	514	4,220
Multiple Deer Only	991	1,292
Multiple Elk Only	1,894	310
Antelope and Deer	2,886	4,015
Antelope and Elk	3,365	506
Deer and Elk	19,975	1,217
Antelope Deer Elk	8,347	378
Totals	70,244	43,453

*License combinations for all Big Game license holders (regardless of whether or not they hunted). Results are based of license downloads received from WGFD, net foreign hunters and "do not contact" hunters.

2014 Hunter Satisfaction*
Resident Active Hunter Response, by Species

Antelope:

N	Very Satisfied	Satisfied	Neutral	Dissatisfied	Very Dissatisfied
3648	37.6%	43.7%	11.6%	5.0%	2.1%

Deer:

N	Very Satisfied	Satisfied	Neutral	Dissatisfied	Very Dissatisfied
11644	20.0%	40.5%	20.9%	12.7%	5.9%

Elk:

N	Very Satisfied	Satisfied	Neutral	Dissatisfied	Very Dissatisfied
11648	21.1%	38.4%	20.6%	12.7%	7.1%

Black Bear:

N	Very Satisfied	Satisfied	Neutral	Dissatisfied	Very Dissatisfied
828	19.3%	36.7%	35.9%	6.5%	1.6%

Mountain Lion:

N	Very Satisfied	Satisfied	Neutral	Dissatisfied	Very Dissatisfied
357	21.8%	35.9%	32.2%	7.3%	2.8%

*unweighted numbers

Question: How satisfied were you with the overall quality of your hunt during the 2014 season?

2014 Hunter Satisfaction*
Nonresident Active Hunter Response, by Species

Antelope:

N	Very Satisfied	Satisfied	Neutral	Dissatisfied	Very Dissatisfied
3963	49.2%	34.7%	8.6%	5.0%	2.5%

Deer:

N	Very Satisfied	Satisfied	Neutral	Dissatisfied	Very Dissatisfied
5294	35.7%	39.4%	13.4%	7.8%	3.6%

Elk:

N	Very Satisfied	Satisfied	Neutral	Dissatisfied	Very Dissatisfied
3509	38.0%	35.1%	13.7%	8.2%	5.1%

Black Bear:

N	Very Satisfied	Satisfied	Neutral	Dissatisfied	Very Dissatisfied
185	33.5%	32.4%	19.5%	8.1%	6.5%

Mountain Lion:

N	Very Satisfied	Satisfied	Neutral	Dissatisfied	Very Dissatisfied
99	48.5%	25.3%	20.2%	6.1%	0.0%

*unweighted numbers

Question: How satisfied were you with the overall quality of your hunt during the 2014 season?

2014 WYOMING ANTELOPE HUNTER SURVEY

Completing the survey online (www.wyhunter.org/antelope) significantly reduces survey costs. To complete the survey online, please use the 8-digit password on the back of this survey.

If you have questions about the survey or prefer to complete it over the phone, please contact Becca Cooley at 1-800-216-0477 or e-mail: wyhunter@tetratech.com

Please complete this survey after you have finished hunting or decided not to hunt Antelope for the 2014 season.

Q1 Did you hunt Antelope in Wyoming during the 2014 season? *(Check one box)*

☐ Yes ☐ No ***(If you did not hunt Antelope in the 2014 season, check "No" and go to end of survey)***

Q2 How many **different** days did you hunt Antelope in Wyoming during the 2014 season? Please indicate the number of days you hunted with a firearm and the number of days you hunted with archery equipment. (*Note: Count each partial day of hunting as 1 day of Antelope hunting) (Enter number in space below)*

☐☐ Number of different days hunted with a **firearm** *(If you did not hunt with a firearm during the 2014 season, enter "0")*

☐☐ Number of different days hunted with **archery equipment** *(If you did not hunt with archery equipment during the 2014 season, enter "0" and skip to Q4)*

Q3 If you hunted with **archery equipment**, how many different days did you hunt Antelope with archery equipment in Wyoming during the 2014 archery-only and gun seasons? (*Note: Count each partial day of hunting as 1 day of Antelope hunting) (Enter number in space below)*

☐☐ Number of different days hunted with archery equipment during the **archery-only** season

☐☐ Number of different days hunted with archery equipment during the **gun** season

Q4 How satisfied were you with the overall quality of your Antelope hunt in Wyoming during the 2014 season? *(Check one box)*

Very Satisfied	Satisfied	Neutral	Dissatisfied	Very Dissatisfied
☐	☐	☐	☐	☐

OVER→

2014 Antelope Hunt Information

Q5 How many **full price** Antelope licenses did you hold for 2014? *(Reminder: Full Price means a Limited Quota Type 0, 1, 2, or 9 regular, youth, pioneer or landowner Antelope license)*

☐ None ***(Skip to Q6)*** ☐ One ☐ Two

Q5a For each **full price** license you held, please write the Hunt Area, License Type, and indicate whether you hunted with this license. *(Hunt Area and License Type are on your license documents)*

Type of Full Price License(s) Held					Did you hunt with this license?
1st full price license	Hunt Area: ☐☐☐	License Type: ☐	(Type 0, 1, 2, or 9)		☐ Yes ☐ No
2nd full price license	Hunt Area: ☐☐☐	License Type: ☐	(Type 0, 1, 2, or 9)		☐ Yes ☐ No

Q5b Please fill in the table below for the Hunt Area you mainly hunted with each **full price** Antelope license, even if you did not harvest an Antelope with one or more of these licenses. *(Your main hunt area is where you harvested, or hunted most if you did not harvest)*

	Hunt Area where you hunted* **(Hunt Area numbers range from 1 to 117)**	Number of different days hunted in this Hunt Area** *(Enter number below)*	Did you harvest an Antelope in this Hunt Area? *(Check one box)*	Age/sex of Antelope harvested in this Hunt Area *(Check one box)*	Method used to harvest this Antelope *(Check one box)*
1st Full Price License	**Main Hunt Area hunted:** ☐☐☐	☐☐ days	☐ Yes ☐ No ***(Skip to 2nd license)***	☐ Adult Buck ☐ Adult Doe ☐ Fawn (either sex)	☐ Firearm ☐ Archery
2nd Full Price License	**Main Hunt Area hunted:** ☐☐☐	☐☐ days	☐ Yes ☐ No ***(Skip to Q6)***	☐ Adult Buck ☐ Adult Doe ☐ Fawn (either sex)	☐ Firearm ☐ Archery

* ***Note****: Hunt Area map can be found on the back of the survey cover letter*
** ***Note****: Please count each partial day of hunting as 1 day of Antelope hunting*

Q6 How many **Type 6, 7 or 8 doe/fawn only** Antelope licenses did you hold for 2014? *(Reminder: Includes all Type 6, 7 or 8 reduced price Antelope licenses, including Type 6, 7 or 8 reduced price youth and pioneer licenses)*

☐ None ***(Skip to Q7)*** ☐ One ☐ Two ☐ Three ☐ Four

8876418518

Q6a For each **Type 6, 7, or 8 doe/fawn only** Antelope license you held, please write the Hunt Area, License Type, and indicate whether you hunted with this license. *(Hunt Area and License Type are on your license documents)*

Type of Doe/Fawn Only License(s) Held					Did you hunt with this license?
1st doe/fawn license	Hunt Area:		License Type:	(Type 6, 7, or 8)	☐ Yes ☐ No
2nd doe/fawn license	Hunt Area:		License Type:	(Type 6, 7, or 8)	☐ Yes ☐ No
3rd doe/fawn license	Hunt Area:		License Type:	(Type 6, 7, or 8)	☐ Yes ☐ No
4th doe/fawn license	Hunt Area:		License Type:	(Type 6, 7, or 8)	☐ Yes ☐ No

Q6b Please fill in the table below for the Hunt Areas you mainly hunted with each **Type 6, 7, or 8 doe/fawn only** Antelope license you held, even if you did not harvest an Antelope with one or more of these licenses. *(Your main hunt area is where you harvested, or hunted most if you did not harvest)*

	Hunt Area where you hunted* ***(Hunt Area numbers range from 1 to 117)***	Number of different days hunted in this Hunt Area** *(Enter number below)*	Did you harvest an Antelope in this Hunt Area? *(Check one box)*	Age/sex of Antelope harvested in this Hunt Area *(Check one box)*	Method used to harvest this Antelope *(Check one box)*
1st Doe/Fawn License	**Main Hunt Area hunted:**	days	☐ Yes ☐ No ***(Skip to 2nd license)***	☐ Adult Doe ☐ Fawn (either sex)	☐ Firearm ☐ Archery
2nd Doe/Fawn License	**Main Hunt Area hunted:**	days	☐ Yes ☐ No ***(Skip to 3rd license)***	☐ Adult Doe ☐ Fawn (either sex)	☐ Firearm ☐ Archery
3rd Doe/Fawn License	**Main Hunt Area hunted:**	days	☐ Yes ☐ No ***(Skip to 4th license)***	☐ Adult Doe ☐ Fawn (either sex)	☐ Firearm ☐ Archery
4th Doe/Fawn License	**Main Hunt Area hunted:**	days	☐ Yes ☐ No ***(Skip to Q7)***	☐ Adult Doe ☐ Fawn (either sex)	☐ Firearm ☐ Archery

* ***Note***: *Hunt Area map can be found on the back of the survey cover letter*
** ***Note***: *Please count each partial day of hunting as 1 day of Antelope hunting*

OVER →

Private Lands Public Wildlife Access Program

In 1997, the Wyoming Game and Fish Department began the Private Lands Public Wildlife Access Program (PLPW) to improve public hunting and fishing access on private and land-locked public lands through the **Walk-in Area** and **Hunter Management Area** programs. Your responses to the following questions will help the Department improve this program to better serve hunters.

Q7 Did you hunt Antelope on any of the PLPW Walk-in Areas or Hunter Management Areas during the 2014 season? *(Note: PLPW Walk-in Areas are open to hunting without a permission slip, but a permission slip is needed for PLPW Hunter Management Areas)*

☐ Yes ☐ No ***(Go to end of survey)*** ☐ Don't know ***(Go to end of survey)***

Q8 How many different days did you hunt Antelope on PLPW Walk-in Areas or Hunter Management Areas during the 2014 season? *(Note: Count each partial day of hunting as 1 day of Antelope hunting) (Enter number in space below; if no days, write 0)*

☐☐ Days hunted in **Walk-in Areas** ☐☐ Days hunted in **Hunter Management Areas**

Q9 In how many different PLPW Walk-in Areas or Hunter Management Areas did you hunt Antelope during the 2014 season? *(If no areas, write 0)*

☐☐ Different **Walk-in Areas** hunted ☐☐ Different **Hunter Management Areas** hunted

Q10 Overall, how satisfied were you with the opportunity Wyoming Game and Fish provided through the PLPW Walk-in Area and Hunter Management Area programs? *(Check one box below)*

Very Satisfied	Satisfied	Neutral	Dissatisfied	Very Dissatisfied
☐	☐	☐	☐	☐

Q11 Please provide any additional comments about your experience while hunting on PLPW Walk-in Areas and/or Hunter Management Areas:

_____

_____

Thank you for your help with this important survey!

(Note: Individual responses to survey questions are confidential and are only used for WGFD harvest reports.)
Comments: Feel free to attach a sheet of paper with any comments you would like to share with the Wyoming Game and Fish Department (WGFD). Please include the hunt area as well as the species hunted with your comments. Your comments along with your address will be sent directly to WGFD. **Please report poaching violations by calling 1-877-WGFD-TIP (1-877-943-3847). For hunting information requests, please contact the department at 1-307-777-4600.**

Please return your completed survey in the enclosed, postage-paid envelope to:
Wyoming Big and Trophy Game Hunter Survey, c/o Tetra Tech, 6410 Enterprise Lane, Suite 300, Madison WI 53719

password:

7667418515

2014 WYOMING DEER HUNTER SURVEY

Completing the survey online (www.wyhunter.org/deer) significantly reduces survey costs. To complete the survey online, please use the 8-digit password on the back of this survey.

If you have questions about the survey or prefer to complete it over the phone, please contact Becca Cooley at 1-800-216-0477 or e-mail: wyhunter@tetratech.com

Please complete this survey after you have finished hunting or decided not to hunt Deer for the 2014 season.

Q1 Did you hunt Deer in Wyoming during the 2014 season? *(Check one box)*

☐ Yes ☐ No ***(If you did not hunt in the 2014 season, check "No" and go to end of survey)***

Q2 How many **different** days did you hunt Deer in Wyoming during the 2014 season? Please indicate the number of days you hunted with a firearm and the number of days you hunted with archery equipment. (*Note: Count each partial day of hunting as 1 day of Deer hunting) (Enter number in space below)*

☐☐ Number of different days hunted with a **firearm** *(If you did not hunt with a firearm during the 2014 season, enter "0")*

☐☐ Number of different days hunted with **archery equipment** *(If you did not hunt with archery equipment during the 2014 season, enter "0" and skip to Q4)*

Q3 If you hunted with **archery equipmen**t, how many different days did you hunt Deer with archery equipment in Wyoming during the 2014 archery-only and gun seasons? (*Note: Count each partial day of hunting as 1 day of Deer hunting) (Enter number in space below)*

☐☐ Number of different days hunted with archery equipment during the **archery-only** season

☐☐ Number of different days hunted with archery equipment during the **gun** season

Q4 How satisfied were you with the overall quality of your Deer hunt in Wyoming during the 2014 season? *(Check one box)*

Very Satisfied	Satisfied	Neutral	Dissatisfied	Very Dissatisfied
☐	☐	☐	☐	☐

OVER →

Q5 How many **full price** Deer licenses did you hold for 2014? *(Reminder: Full Price means a General or a Limited Quota Type 1, 2, or 3 regular, youth, pioneer or landowner Deer license)*

☐ None ***(Skip to Q6)*** ☐ One ☐ Two

Q5a For each **full price** license you held, fill in the table below. If you held a general license (including a nonresident general license with a region letter), check "General" and indicate whether you hunted with this license. If you held a limited quota license, enter the Hunt Area, License Type, and whether you hunted with this license. *(Hunt Area and License Type are on your license documents)*

Type of Full Price License(s) Held						**Did you hunt with this license?**
1st full price license	General ☐	OR	Hunt Area: ☐☐☐	License Type: ☐	(1, 2, or 3)	☐ Yes ☐ No
2nd full price license	General ☐	OR	Hunt Area: ☐☐☐	License Type: ☐	(1, 2, or 3)	☐ Yes ☐ No

Q5b Fill in the table below for up to 2 Hunt Areas you mainly hunted with each **full price** Deer license, even if you did not harvest a Deer with one or more of these licenses. *(Your main hunt area is where you harvested, or hunted most if you did not harvest)*

	Hunt Area(s) where you hunted* ***(Hunt Area numbers range from 1 to 171)***	Number of different days hunted in this Hunt Area** *(Enter number below)*	Percent of time hunted Mule vs. White-tailed Deer in this Hunt Area *(Enter % below)*	Did you harvest a Deer in this Hunt Area? *(Check one box)*	Age/sex of Deer harvested in this Hunt Area *(Check one box)*	Method used to harvest this Deer *(Check one box)*
1st Full Price License	**Main Hunt Area hunted:** *(do **not** list region letter)* ☐☐☐	☐☐ days	Mule Deer: ☐☐☐ % White-tailed Deer: ☐☐☐ % **100% TOTAL**	☐ Yes, Mule deer ☐ Yes, White-tailed deer ☐ No ***(Skip to 2nd Hunt Area)***	☐ Adult Buck ☐ Adult Doe ☐ Fawn (either sex)	☐ Firearm ☐ Archery
	2nd Hunt Area hunted: *(do **not** list region letter)* ☐☐☐	☐☐ days	Mule Deer: ☐☐☐ % White-tailed Deer: ☐☐☐ % **100% TOTAL**	☐ Yes, Mule deer ☐ Yes, White-tailed deer ☐ No ***(Skip to 2nd license)***	☐ Adult Buck ☐ Adult Doe ☐ Fawn (either sex)	☐ Firearm ☐ Archery
2nd Full Price License	**Main Hunt Area hunted:** *(do **not** list region letter)* ☐☐☐	☐☐ days	Mule Deer: ☐☐☐ % White-tailed Deer: ☐☐☐ % **100% TOTAL**	☐ Yes, Mule deer ☐ Yes, White-tailed deer ☐ No ***(Skip to 2nd Hunt Area)***	☐ Adult Buck ☐ Adult Doe ☐ Fawn (either sex)	☐ Firearm ☐ Archery
	2nd Hunt Area hunted: *(do **not** list region letter)* ☐☐☐	☐☐ days	Mule Deer: ☐☐☐ % White-tailed Deer: ☐☐☐ % **100% TOTAL**	☐ Yes, Mule deer ☐ Yes, White-tailed deer ☐ No ***(Skip to Q6)***	☐ Adult Buck ☐ Adult Doe ☐ Fawn (either sex)	☐ Firearm ☐ Archery

***Note:** Hunt Area map can be found on the back of the survey cover letter*

****Note:** Please count each partial day of hunting as 1 day of Deer hunting*

Q6 How many **Type 6, 7, or 8 doe/fawn only** Deer licenses did you hold for 2014? *(Reminder: Includes all Type 6, 7, or 8 reduced price Deer licenses, including Type 6, 7, or 8 youth and pioneer licenses)*

☐ None ***(Skip to Q7)*** ☐ One ☐ Two ☐ Three ☐ Four or more

9715062145

Q6a For each **Type 6, 7, or 8 doe/fawn only** Deer license, please write the Hunt Area, License Type, and indicate whether you hunted with this license. *(Hunt Area and License Type are on your license documents)*

Type of Doe/Fawn Only License(s) Held				Did you hunt with this license?
1st doe/fawn license	Hunt Area:	License Type:	(Type 6, 7, or 8)	☐ Yes ☐ No
2nd doe/fawn license	Hunt Area:	License Type:	(Type 6, 7, or 8)	☐ Yes ☐ No
3rd doe/fawn license	Hunt Area:	License Type:	(Type 6, 7, or 8)	☐ Yes ☐ No
4th doe/fawn license	Hunt Area:	License Type:	(Type 6, 7, or 8)	☐ Yes ☐ No

Q6b For your first 2 licenses, please fill in the table below for up to 2 Hunt Areas you mainly hunted with the **Type 6, 7, or 8 doe/fawn only** Deer license you held, even if you did not harvest a Deer with one or more of these licenses. If you also held a 3rd or 4th doe/fawn only Deer license, fill in the table with the one Hunt Area you mainly hunted. *(Your main hunt area is where you harvested, or hunted most if you did not harvest)*

	Hunt Area(s) where you hunted* ***(Hunt Area numbers range from 1 to 171)***	Number of different days hunted in this Hunt Area** *(Enter number below)*	Percent of time hunted Mule vs. White-tailed Deer in this Hunt Area *(Enter % below)*	Did you harvest a Deer in this Hunt Area? *(Check one box)*	Age/sex of Deer harvested in this Hunt Area *(Check one box)*	Method used to harvest this Deer *(Check one box)*
1st Doe/Fawn License	**Main Hunt Area hunted:**	days	Mule Deer: % White-tailed Deer: % **100% TOTAL**	☐ Yes, a Mule deer ☐ Yes, a White-tailed deer ☐ No ***(Skip to 2nd Hunt Area)***	☐ Adult Doe ☐ Fawn (either sex)	☐ Firearm ☐ Archery
	2nd Hunt Area hunted:	days	Mule Deer: % White-tailed Deer: % **100% TOTAL**	☐ Yes, a Mule deer ☐ Yes, a White-tailed deer ☐ No ***(Skip to 2nd license)***	☐ Adult Doe ☐ Fawn (either sex)	☐ Firearm ☐ Archery
2nd Doe/Fawn License	**Main Hunt Area hunted:**	days	Mule Deer: % White-tailed Deer: % **100% TOTAL**	☐ Yes, a Mule deer ☐ Yes, a White-tailed deer ☐ No ***(Skip to 2nd Hunt Area)***	☐ Adult Doe ☐ Fawn (either sex)	☐ Firearm ☐ Archery
	2nd Hunt Area hunted:	days	Mule Deer: % White-tailed Deer: % **100% TOTAL**	☐ Yes, a Mule deer ☐ Yes, a White-tailed deer ☐ No ***(Skip to 3rd license)***	☐ Adult Doe ☐ Fawn (either sex)	☐ Firearm ☐ Archery
3rd Doe/Fawn	**Main Hunt Area hunted:**	days	Mule Deer: % White-tailed Deer: % **100% TOTAL**	☐ Yes, a Mule deer ☐ Yes, a White-tailed deer ☐ No ***(Skip to 4th license)***	☐ Adult Doe ☐ Fawn (either sex)	☐ Firearm ☐ Archery
4th Doe/Fawn	**Main Hunt Area hunted:**	days	Mule Deer: % White-tailed Deer: % **100% TOTAL**	☐ Yes, a Mule deer ☐ Yes, a White-tailed deer ☐ No ***(Skip to Q7)***	☐ Adult Doe ☐ Fawn (either sex)	☐ Firearm ☐ Archery

***Note:** Hunt Area map can be found on the back of the survey cover letter*

****Note:** Please count each partial day of hunting as 1 day of Deer hunting*

OVER →

Private Lands Public Wildlife Access Program

In 1997, the Wyoming Game and Fish Department began the Private Lands Public Wildlife Access Program (PLPW) to improve public hunting and fishing access on private and land-locked public lands through the **Walk-in Area** and **Hunter Management Area** programs. Your responses to the following questions will help the Department improve this program to better serve hunters.

Q7 Did you hunt Deer on any of the PLPW Walk-in Areas or Hunter Management Areas during the 2014 season? *(Note: PLPW Walk-in Areas are open to hunting without a permission slip, but a permission slip is needed for PLPW Hunter Management Areas)*

☐ Yes ☐ No ***(Go to end of survey)*** ☐ Don't know ***(Go to end of survey)***

Q8 How many different days did you hunt Deer on PLPW Walk-in Areas or Hunter Management Areas during the 2014 season? *(Note: Count each partial day of hunting as 1 day of Deer hunting) (Enter number in space below; if no days, write 0)*

☐☐ Days hunted in **Walk-in Areas** ☐☐ Days hunted in **Hunter Management Areas**

Q9 In how many different PLPW Walk-in Areas or Hunter Management Areas did you hunt Deer during the 2014 season? *(If no areas, write 0)*

☐☐ Different **Walk-in Areas** hunted ☐☐ Different **Hunter Management Areas** hunted

Q10 Overall, how satisfied were you with the opportunity Wyoming Game and Fish provided through the PLPW Walk-in Area and Hunter Management Area programs? *(Check one box below)*

Very Satisfied	Satisfied	Neutral	Dissatisfied	Very Dissatisfied
☐	☐	☐	☐	☐

Q11 Please provide any additional comments about your experience while hunting on PLPW Walk-in Areas and/or Hunter Management Areas:

_____

_____

Thank you for your help with this important survey!

(Note: Individual responses to survey questions are confidential and are only used for WGFD harvest reports.)
Comments: Feel free to attach a sheet of paper with any comments you would like to share with the Wyoming Game and Fish Department (WGFD). Please include the hunt area as well as the species hunted with your comments. Your comments along with your address will be sent directly to WGFD. **Please report poaching violations by calling 1-877-WGFD-TIP (1-877-943-3847). For hunting information requests, please contact the department at 1-307-777-4600.**

Please return your completed survey in the enclosed, postage-paid envelope to:
Wyoming Big and Trophy Game Hunter Survey, c/o Tetra Tech, 6410 Enterprise Lane, Suite 300, Madison WI 53719

password:

1487062143



2014 WYOMING ELK HUNTER SURVEY

Completing the survey online (www.wyhunter.org/elk) significantly reduces survey costs. To complete the survey online, please use the 8-digit password on the back of this survey.

If you have questions about the survey or prefer to complete it over the phone, please contact Becca Cooley at 1-800-216-0477 or e-mail: wyhunter@tetratech.com

Please complete this survey after you have finished hunting or decided not to hunt Elk for the 2014 season.

Q1 Did you hunt Elk in Wyoming during the 2014 season? *(Check one box)*

☐ Yes ☐ No ***(If you did not hunt Elk in the 2014 season, check "No" and go to end of survey)***

Q2 How many **different** days did you hunt Elk in Wyoming during the 2014 season? Please indicate the number of days you hunted with a firearm and the number of days you hunted with archery equipment. (*Note: Count each partial day of hunting as 1 day of Elk hunting) (Enter number in space below)*

☐☐ Number of different days hunted with a **firearm** *(If you did not hunt with a firearm during the 2014 season, enter "0")*

☐☐ Number of different days hunted with **archery equipment** *(If you did not hunt with archery equipment during the 2014 season, enter "0" and skip to Q4)*

Q3 If you hunted with **archery equipment**, how many different days did you hunt Elk with archery equipment in Wyoming during the 2014 archery-only and gun seasons? *(Note: Count each partial day of hunting as 1 day of Elk hunting) (Enter number in space below)*

☐☐ Number of different days hunted with archery equipment during the **archery-only** season

☐☐ Number of different days hunted with archery equipment during the **gun** season

Q4 How satisfied were you with the overall quality of your Elk hunt in Wyoming during the 2014 season? *(Check one box)*

Very Satisfied	Satisfied	Neutral	Dissatisfied	Very Dissatisfied
☐	☐	☐	☐	☐

OVER→

2014 Elk Hunt Information

Q5 Did you hold a **full price** Elk license for 2014? *(Reminder: Full Price means a General or a Limited Quota Type 1, 2, 4, 5, or 9 regular, youth, pioneer or landowner Elk license)*

☐ Yes ☐ No ***(Skip to Q6)***

Q5a Did you hunt with this **full price** Elk license?

☐ Yes ☐ No ***(Skip to Q6)***

Q5b Please fill in the table below for up to 3 Hunt Areas where you hunted with this **full price** Elk license, even if you did not harvest an Elk with this license. *(Your main hunt area is where you harvested, or hunted most if you did not harvest)*

Hunt Area(s) where you hunted* ***(Hunt Area numbers range from 1 to 130)***	Number of different days hunted in this Hunt Area** *(Enter number below)*	Did you harvest an Elk in this Hunt Area? *(Check one box)*	Age/sex of Elk harvested in this Hunt Area *(A mature bull is any branch-antlered bull; a calf includes both male and female calf) (Check one box)*	Method used to harvest this Elk *(Check one box)*
Main Hunt Area hunted: ☐☐☐	☐☐ days	☐ Yes ☐ No ***(Skip to 2nd Hunt Area)***	☐ Mature Bull ☐ Spike Bull ☐ Adult Cow ☐ Calf	☐ Firearm ☐ Archery
2nd Hunt Area hunted: ☐☐☐	☐☐ days	☐ Yes ☐ No ***(Skip to 3rd Hunt Area)***	☐ Mature Bull ☐ Spike Bull ☐ Adult Cow ☐ Calf	☐ Firearm ☐ Archery
3rd Hunt Area hunted: ☐☐☐	☐☐ days	☐ Yes ☐ No ***(Skip to Q6)***	☐ Mature Bull ☐ Spike Bull ☐ Adult Cow ☐ Calf	☐ Firearm ☐ Archery

**Note*: *Hunt Area map can be found on the back of the survey cover letter*
***Note*: *Please count each partial day of hunting as 1 day of Elk hunting*

Q6 How many **Type 6, 7, or 8 cow/calf only** Elk licenses did you hold for 2014? *(Reminder: Includes all Type 6, 7, or 8 cow/calf Elk licenses, including Type 6, 7, or 8 reduced price youth and pioneer licenses)*

☐ None ***(Skip to Q7)*** ☐ One ☐ Two ☐ Three

3978204834

Q6a For each **Type 6, 7, or 8 cow/calf only** license you held, please write the Hunt Area, License Type, and indicate whether you hunted with this license. *(Hunt Area and License Type are on your license documents)*

Type of Cow/Calf Only License(s) Held				Did you hunt with this license?
1st cow/calf license	Hunt Area: ☐☐☐	License Type: ☐	(Type 6, 7, or 8)	☐ Yes ☐ No
2nd cow/calf license	Hunt Area: ☐☐☐	License Type: ☐	(Type 6, 7, or 8)	☐ Yes ☐ No
3rd cow/calf license	Hunt Area: ☐☐☐	License Type: ☐	(Type 6, 7, or 8)	☐ Yes ☐ No

Q6b Please fill in the table below for up to 2 Hunt Areas you mainly hunted with each **Type 6, 7, or 8 cow/calf only** Elk license you held, even if you did not harvest an Elk with one or more of these licenses. *(Your main hunt area is where you harvested, or hunted most if you did not harvest)*

	Hunt Area(s) where you hunted* ***(Hunt Area numbers range from 1 to 130)***	Number of different days hunted in this Hunt Area** *(Enter number below)*	Did you harvest an Elk in this Hunt Area? *(Check one box)*	Age/sex of Elk harvested in this Hunt Area *(A calf includes both a male and female calf) (Check one box)*	Method used to harvest this Elk *(Check one box)*
1st Cow/Calf License	**Main Hunt Area hunted:** ☐☐☐	☐☐ days	☐ Yes ☐ No ***(Skip to 2nd Hunt Area)***	☐ Adult Cow ☐ Calf	☐ Firearm ☐ Archery
	2nd Hunt Area hunted: ☐☐☐	☐☐ days	☐ Yes ☐ No ***(Skip to 2nd license)***	☐ Adult Cow ☐ Calf	☐ Firearm ☐ Archery
2nd Cow/Calf License	**Main Hunt Area hunted:** ☐☐☐	☐☐ days	☐ Yes ☐ No ***(Skip to 2nd Hunt Area)***	☐ Adult Cow ☐ Calf	☐ Firearm ☐ Archery
	2nd Hunt Area hunted: ☐☐☐	☐☐ days	☐ Yes ☐ No ***(Skip to 3rd license)***	☐ Adult Cow ☐ Calf	☐ Firearm ☐ Archery
3rd Cow/Calf License	**Main Hunt Area hunted:** ☐☐☐	☐☐ days	☐ Yes ☐ No ***(Skip to 2nd Hunt Area)***	☐ Adult Cow ☐ Calf	☐ Firearm ☐ Archery
	2nd Hunt Area hunted: ☐☐☐	☐☐ days	☐ Yes ☐ No ***(Skip to Q7)***	☐ Adult Cow ☐ Calf	☐ Firearm ☐ Archery

**Note*: *Hunt Area map can be found on the back of the survey cover letter*

***Note*: *Please count each partial day of hunting as 1 day of Elk hunting*

OVER →

Private Lands Public Wildlife Access Program

In 1997, the Wyoming Game and Fish Department began the Private Lands Public Wildlife Access Program (PLPW) to improve public hunting and fishing access on private and land-locked public lands through the **Walk-in Area** and **Hunter Management Area** programs. Your responses to the following questions will help the Department improve this program to better serve hunters.

Q7 Did you hunt Elk on any of the PLPW Walk-in Areas or Hunter Management Areas during the 2014 season? *(Note: PLPW Walk-in Areas are open to hunting without a permission slip, but a permission slip is needed for PLPW Hunter Management Areas)*

☐ Yes ☐ No ***(Go to end of survey)*** ☐ Don't know ***(Go to end of survey)***

Q8 How many different days did you hunt Elk on PLPW Walk-in Areas or Hunter Management Areas during the 2014 season? *(Note: Count each partial day of hunting as 1 day of Elk hunting)(Enter number in space below; if no days, write 0)*

☐☐ Days hunted in **Walk-in Areas** ☐☐ Days hunted in **Hunter Management Areas**

Q9 In how many different PLPW Walk-in Areas or Hunter Management Areas did you hunt Elk during the 2014 season? *(If no areas, write 0)*

☐☐ Different **Walk-in Areas** hunted ☐☐ Different **Hunter Management Areas** hunted

Q10 Overall, how satisfied were you with the opportunity Wyoming Game and Fish provided through the PLPW Walk-in Area and Hunter Management Area programs? *(Check one box below)*

Very Satisfied	Satisfied	Neutral	Dissatisfied	Very Dissatisfied
☐	☐	☐	☐	☐

Q11 Please provide any additional comments about your experience while hunting on PLPW Walk-in Areas and/or Hunter Management Areas:

_____

_____

Thank you for your help with this important survey!

(Note: Individual responses to survey questions are confidential and are only used for WGFD harvest reports.) Comments: Feel free to attach a sheet of paper with any comments you would like to share with the Wyoming Game and Fish Department (WGFD). Please include the hunt area as well as the species hunted with your comments. Your comments along with your address will be sent directly to WGFD. **Please report poaching violations by calling 1-877-WGFD-TIP (1-877-943-3847). For hunting information requests, please contact the department at 1-307-777-4600.**

Please return your completed survey in the enclosed, postage-paid envelope to:
Wyoming Big and Trophy Game Hunter Survey, c/o Tetra Tech, 6410 Enterprise Lane, Suite 300, Madison WI 53719

password:

1496204837

2014 Wyoming Moose Hunter Survey

We encourage you to respond online as this method significantly reduces survey costs.
Please log on to **wgfd.wyo.gov**, select "Harvest Surveys"
and use the following password:

GSH14108RM

Please respond by December 1

Gail Sheridan
5400 Bishop Blvd
Cheyenne, WY 82006

Dear Wyoming Moose License Holder,

Each year the Wyoming Game and Fish Department (WGFD) conducts a Moose Hunter Survey to estimate harvest, hunter success, and hunter effort to help plan next year's hunting season. Even if you did not hunt or harvest this year, we need to hear from you, as hunter effort is an important part of our reports.

If you are unable to complete the survey online, please complete this form and return it in the postage-paid envelope enclosed. If you have questions about the survey or prefer to complete it over the phone, please contact Gail Sheridan, WGFD's Harvest Survey Coordinator at Gail.Sheridan@wyo.gov or (307) 777-4567.

USING THE MAP BELOW, COMPLETE THE SURVEY ON THE BACK.

2014 MOOSE HUNT AREAS

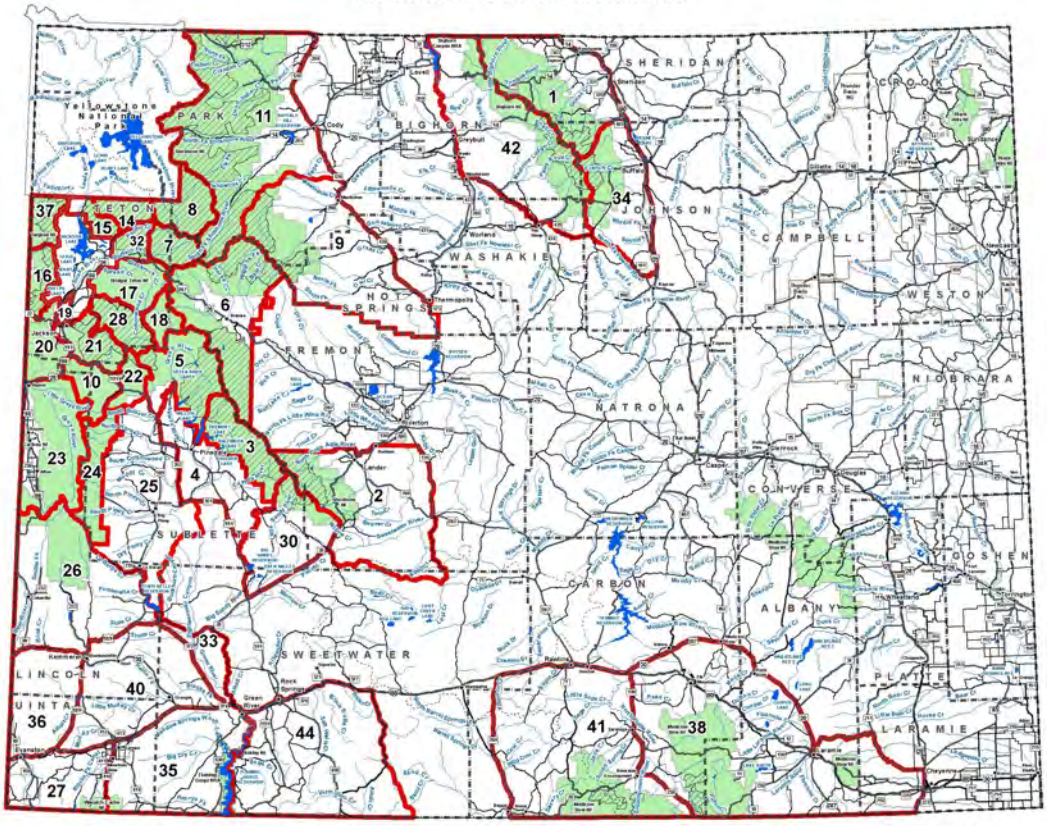

THIS MAP IS FOR GENERAL REFERENCE ONLY. Please use the written boundary descriptions in this regulation for detailed boundary information.

Note: Wilderness area, nonresidents must have guides

DID YOU HUNT MOOSE WITH YOUR 2014 LICENSE?

Yes ☐ No ☐ (If NO, your survey is complete. Thank you.)

Q1. Hunt area you hunted: # _____

Q2. Total number of days you hunted Moose: _____

Q3. How many days did you hunt with a firearm? _____

Q4. How many days did you hunt with archery? _____

Q5. Did you harvest a Moose? Yes ☐ No ☐

Q6. Which method did you use to harvest? Firearm ☐ Archery ☐

Q7. What did you harvest? Bull ☐ Cow ☐ Calf ☐

Q8. Date of harvest: _____

Q9. Approximately, how many moose did you see during your hunt? _____

Comments:

Thank you for your help with this important survey!

(Note: Individual responses to survey questions are confidential and are only used for WGFD harvest reports.)

Please return your completed survey in the enclosed, postage-paid envelope to:
Biological Services, Wyoming Game & Fish Department, 5400 Bishop Blvd., Cheyenne, WY 82006

Please report poaching violations by calling 1-877-WGFD-TIP (1-877-943-3847).
For hunting information requests, please contact the department at 1-307-777-4600.

2014 Wyoming Black Bear Hunter Survey

We encourage you to respond online as this method significantly reduces survey costs.
Please log on to **wgfd.wyo.gov**, select "Harvest Surveys"
and use the following password:

GSH14001RBB

Gail Sheridan
5400 Bishop Blvd.
Cheyenne, WY 82006

Please respond by December 1

Dear Wyoming Black Bear License Holder,

Each year the Wyoming Game and Fish Department (WGFD) conducts a Black Bear Hunter Survey to estimate harvest, hunter success, and hunter effort to help plan next year's hunting season. Even if you did not hunt or harvest this year, we need to hear from you.

If you are unable to complete the survey online, please complete this form and return it in the postage-paid envelope enclosed. If you have questions about the survey or prefer to complete it over the phone, please contact Gail Sheridan, WGFD's Harvest Survey Coordinator at Gail.Sheridan@wyo.gov or (307) 777-4567.

2014 BLACK BEAR HUNT AREAS

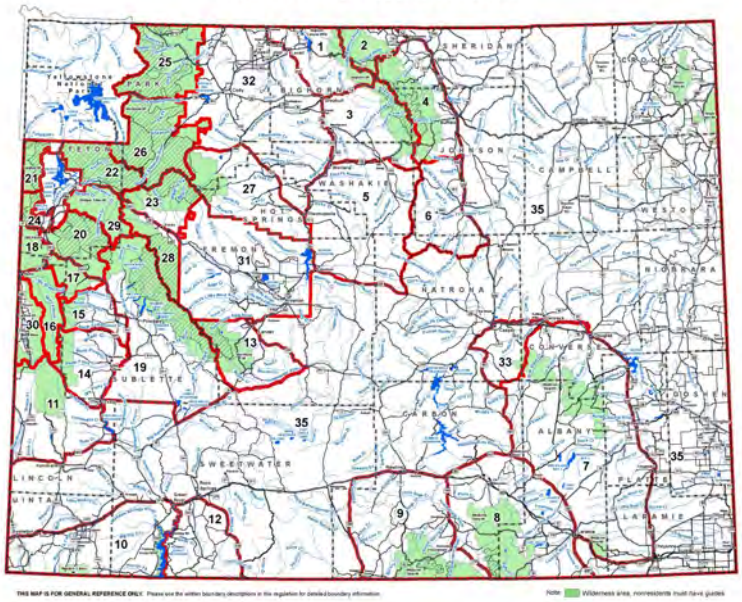

Q1. Did you hunt Black Bear in Wyoming during the 2014 season? ☐ Yes ☐ No (Your survey is complete.)

Q2. Please indicate your satisfaction when hunting Black Bear in Wyoming during the 2014 season.

	Very Satisfied	Satisfied	Neutral	Dissatisfied	Very Dissatisfied	Not Applicable
How satisfied were you with the quality of your hunt?	☐	☐	☐	☐	☐	☐
If you were contacted by WY Game and Fish personnel in the field or if you registered a harvested Black Bear, please rate your experience.	☐	☐	☐	☐	☐	☐

Q3. Did you hunt Black Bear with archery equipment in Wyoming during the 2014 season. ☐ Yes ☐ No (Skip to Q5)

Q4. How many different days did you hunt Black Bear with archery equipment in Wyoming during the 2014 archery and gun seasons? (Note: Count each partial day of hunting as 1 day of Black Bear hunting.) (Enter number in space below.)

Number of different days hunted with archery equipment during the archery-only season ☐

Number of different days hunted with archery equipment during the gun season ☐

Q5. Did you use bait while hunting Black Bear in 2014? ☐ Yes ☐ No

Q6. Did you hunt Black Bear in Wyoming during the Spring 2014 season? (check one) ☐ Yes ☐ No (Skip to Q9)

Q7. How many different days did you hunt Black Bear during the Spring 2014 season? (Note: Count each partial day of hunting as 1 day of Black Bear hunting.) (Enter number in space below.)

☐ Number of different days hunted Black Bear during the Spring 2014 season.

Q8. Please tell us about your Black Bear effort during the Spring of 2014. (Fill in the table below for each Hunt Area hunted.) (The Main Hunt Area is where you harvested, or hunted the most if you did not harvest.)

Spring	Enter the Hunt Area Number (See Map)	Number of different days you hunted in this area**	Did you harvest a Black Bear in this area?	Weapon used to harvest
Main Hunt Area Hunted	☐	☐	☐ Yes ☐ No	☐ Rifle or Pistol ☐ Muzzleloader ☐ Archery
2nd Hunt Area Hunted	☐	☐	☐ Yes ☐ No	☐ Rifle or Pistol ☐ Muzzleloader ☐ Archery
3rd Hunt Area Hunted	☐	☐	☐ Yes ☐ No	☐ Rifle or Pistol ☐ Muzzleloader ☐ Archery

**Please count each partial day of hunting as 1 day of Black Bear hunting.

Q9. Did you hunt Black Bear in Wyoming during the Fall 2014 season? (check one) ☐ Yes ☐ No (You are done.)

Q10. How many different days did you hunt Black Bear during the Fall 2014 season? (Note: Count each partial day of hunting as 1 day of Black Bear hunting.) (Enter number in space below.)

☐ Number of different days hunted Black Bear during the Fall 2014 season.

Q11. Please tell us about your Black Bear effort during the Fall of 2014. (Fill in the table below for each Hunt Area hunted.) (The Main Hunt Area is where you harvested, or hunted the most if you did not harvest.)

Fall	Enter the Hunt Area Number (See Map)	Number of different days you hunted in this area**	Did you harvest a Black Bear in this area?	Weapon used to harvest
Main Hunt Area Hunted	☐	☐	☐ Yes ☐ No	☐ Rifle or Pistol ☐ Muzzleloader ☐ Archery
2nd Hunt Area Hunted	☐	☐	☐ Yes ☐ No	☐ Rifle or Pistol ☐ Muzzleloader ☐ Archery
3rd Hunt Area Hunted	☐	☐	☐ Yes ☐ No	☐ Rifle or Pistol ☐ Muzzleloader ☐ Archery

**Please count each partial day of hunting as 1 day of Black Bear hunting.

THANK YOU FOR YOUR HELP WITH THIS IMPORTANT STUDY!

Wyoming Game and Fish Department
Statewide Wildlife and Habitat Management (formerly Biological Services)
5400 Bishop Blvd
Cheyenne, WY 82006
(307) 777-4567

WYOMING MOUNTAIN LION HUNTER SURVEY

We encourage you to respond online as it significantly reduces postage costs.
Please logon to **wgfd.wyo.gov/harvestsurveys/**
and use the following password:

GSH14001RML

Gail Sheridan
5400 Bishop Blvd
Cheyenne, WY 82006

- Please complete the survey **ONLINE**, as that saves us considerable expense for postage and data entry. Go to **wgfd.wyo.gov/harvestsurvey/** and use the **ONLINE Password** provided above to access your survey.
- If you are unable to complete your survey online, use the enclosed envelope to return this completed form.
- If you have questions or prefer to complete it over the phone, contact Gail Sheridan, Harvest Survey Coordinator, at 307-777-4567 or email: gail.sheridan@wyo.gov

Q1. When you purchased your 2014 or 2015 Mountain Lion license, did you intend to actively hunt Mountain Lion or use this tag if the opportunity arose while hunting other game? (*Check one box*)

☐ Intended to actively hunt Mountain Lion ☐ Use if the opportunity arose

Q2. Did you hunt Mountain Lion between September 1, 2014, and April 30, 2015? (*Check one box*)

☐ Yes ☐ No (*If "No," your survey is complete.*)

Q3. Please indicate your satisfaction when hunting Mountain Lion in Wyoming:

(*Check one box for each below*)	Very Satisfied	Satisfied	Neutral	Dissatisfied	Very Dissatisfied	Not Applicable
How satisfied were you with the quality of your hunt?	☐	☐	☐	☐	☐	☐
If you were contacted by WY Game and Fish personnel while in the field, rate your experience.	☐	☐	☐	☐	☐	☐

Q4. What was the main method used to hunt Mountain Lion? (*Check one box*)

☐ Dogs ☐ Spot/Stalk ☐ Hunted while hunting other species

☐ Calling ☐ Tracking ☐ Other

Q5. Did you use a guide or an outfitter to hunt Mountain Lion? (*Check one box*) ☐ Yes ☐ No

Q6. How many Mountain Lion did you see while hunting? ☐ (*Enter number here*)
(*If you did not see a Mountain Lion, write 0 and skip to Q8*)

Q7. Did you choose NOT to harvest an eligible Mountain Lion due to its age, sex, size, or other related criteria? (*Check one box*)

☐ Yes ☐ No

Q8. How many separate sets of Mountain Lion tracks did you see while hunting? ☐ (*Enter number here*)

Q9. Did you purchase a 2014 Mountain Lion license? (*Check one box*) ☐ Yes ☐ No (*If "No," skip to Q13)*

Q10. Did you hunt Mountain Lion in Wyoming between September 1, 2014, and December 31, 2014? (*Check one box*)

☐ Yes ☐ No (*If "No," skip to Q13*)

OVER →

Q11. How many different days did you hunt Mountain Lion between September 1, 2014, and December 31, 2014?
(*Note: Count each partial day of hunting as 1 day of Mountain Lion hunting.*) ☐ (*Enter number here*)

Q12. Please tell us about your Mountain Lion hunting between September 1, 2014, and December 31, 2014 in the 3 areas you hunted most.
(*Note: Main hunt area is where you harvested, or hunted most if you did not harvest.)*

	Hunt Area Number*	Number of different days you hunted in this area	Did you harvest a Mountain Lion in this area?	Weapon used to harvest
Main Hunt Area*			☐ Yes ☐ No	☐ Rifle or Pistol ☐ Muzzleloader ☐ Archery
2nd Hunt Area*			☐ Yes ☐ No	☐ Rifle or Pistol ☐ Muzzleloader ☐ Archery
3rd Hunt Area*			☐ Yes ☐ No	☐ Rifle or Pistol ☐ Muzzleloader ☐ Archery

Q13. Did you purchase a 2015 Mountain Lion license? (*Check one box*) ☐ Yes ☐ No (*If "No," your survey is complete*)

Q14. Did you hunt Mountain Lion in Wyoming between January 1, 2015, and April 30, 2015? ☐ Yes ☐ No (*If "No," skip to Q17*)

Q15. How many different days did you hunt Mountain Lion between January 1, 2015, and April 30, 2015?
(*Note: Count each partial day of hunting as 1 day of Mountain Lion hunting.*) ☐ Enter number here

Q16. Please tell us about your Mountain Lion hunting between January 1, 2015, and April 30, 2015, in the 3 areas you hunted most.
(*Note: Main hunt area is where you harvested, or hunted most if you did not harvest.)*

	Hunt Area Number*	Number of different days you hunted in this area	Did you harvest a Mountain Lion in this area?	Weapon used to harvest
Main Hunt Area*			☐ Yes ☐ No	☐ Rifle or Pistol ☐ Muzzleloader ☐ Archery
2nd Hunt Area*			☐ Yes ☐ No	☐ Rifle or Pistol ☐ Muzzleloader ☐ Archery
3rd Hunt Area*			☐ Yes ☐ No	☐ Rifle or Pistol ☐ Muzzleloader ☐ Archery

******The Mountain Lion Hunt Area Map* is available in the ONLINE version of this harvest survey (wgfd.wyo.gov/harvestsurvey/).

Q17. If you have not yet hunted or harvested, do you plan to hunt Mountain Lion between May 1, 2015, and August 31, 2015?
(*Check one box)* ☐ Yes ☐ No

Thank you for your help with this important survey!

Note: Individual responses to survey questions are confidential and are only used for WGFD harvest reports.
Comments: Feel free to attach a sheet of paper with any comments you would like to share with the Wyoming Game & Fish Dept. (WGFD). Please include the hunt area as well as the species hunted with your comments.

TABLE I

ANTELOPE

HARVEST STATEWIDE

BY TOTAL HUNTERS

2014

	LICENSES SOLD	NUMBER ACTIVE HUNTERS	HARVEST				TOTAL RECREATION DAYS	HUNTER SUCCESS	DAYS/ HARVEST
			BUCK	DOE	FAWN	TOTAL			
STATE TOTAL	48,853	38,346	22,171	11,546	1,747	35,464	138,801	92.5%	3.9
RESIDENT	23,047	17,845	11,213	4,131	442	15,786	69,284	88.5%	4.4
NONRESIDENT	25,806	20,501	10,958	7,415	1,305	19,678	69,517	96.0%	3.5

TABLE II

ANTELOPE

TEN-YEAR COMPARISON OF STATEWIDE HARVEST

2005–2014

YEAR	2005	2006	2007	2008	2009	2010	2011	2012	2013	2014
LICENSES SOLD	51,371	58,294	65,397	69,153	72,457	75,837	73,859	67,911	58,904	48,853
RESIDENT	21,857	23,711	25,377	28,566	29,623	29,796	29,045	27,233	25,028	23,047
NONRESIDENT	29,514	34,583	40,020	40,587	42,834	46,041	44,814	40,678	33,876	25,806
NUMBER ACTIVE HUNTERS	42,327	47,642	52,744	56,009	58,401	61,011	58,890	53,513	46,051	38,346
RESIDENT	17,882	19,332	20,269	23,035	23,981	24,124	23,205	21,306	19,357	17,845
NONRESIDENT	24,445	28,310	32,475	32,974	34,420	36,887	35,685	32,207	26,694	20,501
TOTAL HARVEST	39,526	45,615	51,883	53,849	56,482	58,863	55,525	49,837	41,064	35,464
RESIDENT	15,618	17,145	18,768	20,638	21,739	21,687	20,166	18,590	16,254	15,786
NONRESIDENT	23,908	28,470	33,115	33,211	34,743	37,176	35,359	31,247	24,810	19,678
BUCK HARVEST	25,244	27,280	30,345	30,809	31,678	31,653	29,705	27,264	23,717	22,171
RESIDENT	11,298	11,964	13,101	14,104	15,391	15,148	13,899	13,077	11,458	11,213
NONRESIDENT	13,946	15,316	17,244	16,705	16,287	16,505	15,806	14,187	12,259	10,958
DOE HARVEST	12,524	16,546	19,076	20,475	22,276	24,527	23,181	20,242	15,303	11,546
RESIDENT	3,856	4,728	5,058	5,739	5,734	6,027	5,695	5,014	4,359	4,131
NONRESIDENT	8,668	11,818	14,018	14,736	16,542	18,500	17,486	15,228	10,944	7,415
FAWN HARVEST	1,758	1,789	2,462	2,565	2,528	2,683	2,639	2,331	2,044	1,747
RESIDENT	464	453	609	795	614	512	572	499	437	442
NONRESIDENT	1,294	1,336	1,853	1,770	1,914	2,171	2,067	1,832	1,607	1,305
TOTAL RECREATION DAYS	132,625	151,874	169,419	184,208	194,731	210,198	207,237	191,483	162,689	138,801
RESIDENT	58,378	62,478	66,858	78,573	83,549	85,892	86,404	84,608	73,302	69,284
NONRESIDENT	74,247	89,396	102,561	105,635	111,182	124,306	120,833	106,875	89,387	69,517
DAYS/HARVEST	3.4	3.3	3.3	3.4	3.4	3.6	3.7	3.8	4.0	3.9
RESIDENT	3.7	3.6	3.6	3.8	3.8	4.0	4.3	4.6	4.5	4.4
NONRESIDENT	3.1	3.1	3.1	3.2	3.2	3.3	3.4	3.4	3.6	3.5
ACTIVE LICENSE SUCCESS*	-	-	-	-	86.7%	86.1%	84.0%	82.7%	79.3%	82.3%
ANTLERED/ANY (TYPE 1, 2)	-	-	-	-	87.3%	86.7%	84.4%	84.2%	82.0%	84.6%
ANTLERLESS (TYPE 6, 7, 8)	-	-	-	-	86.0%	85.5%	83.8%	80.9%	75.6%	78.3%
SPECIAL METHOD (TYPE 0, 9)	-	-	-	-	74.3%	71.6%	60.6%	74.6%	69.3%	68.9%

* Results prior to license type standardization not available.

TABLE III

ANTELOPE

HARVEST BY METHOD

2014

	ARCHERY	FIREARM
STATE TOTAL	4.78%	95.22%
RESIDENT	4.34%	95.66%
NONRESIDENT	5.13%	94.87%

TABLE I-A

ANTELOPE

HARVEST, HUNTING PRESSURE, HUNTER SUCCESS

BY HUNT AREA

2014

AREA (cross hunt areas)	TYPE	ACTIVE LICS/HTRS	HARVEST BUCK	HARVEST DOE	HARVEST FAWN	HARVEST TOTAL	HUNTER SUCCESS	DAYS/ HARVEST	HUNTER DAYS	LICENSES SOLD (cross hunt incl)
1 Crook										
	Limited 1	187	156	9	0	165	88.2%	2.9	483	200
	D/F 6	81	0	54	19	73	90.1%	2.6	188	100
Pooled Total		225	156	63	19	238	105.8%	2.8	671	
Pooled Resident		24	12	10	0	22	91.7%	3.5	78	
Pooled Nonresident		201	144	53	19	216	107.5%	2.7	593	
2 Bearlodge										
	Limited 1	91	75	0	0	75	82.4%	2.7	199	100
	D/F 6	35	0	21	6	27	77.1%	3.8	103	48
Pooled Total		110	75	21	6	102	92.7%	3.0	302	
Pooled Resident		22	17	1	2	20	90.9%	4.6	92	
Pooled Nonresident		88	58	20	4	82	93.2%	2.6	210	
3 Keyhole										
	Limited 1	84	60	3	0	63	75.0%	3.7	236	99
	D/F 6	17	0	12	0	12	70.6%	3.8	46	25
Pooled Total		89	60	15	0	75	84.3%	3.8	282	
Pooled Resident		15	8	0	0	8	53.3%	10.9	87	
Pooled Nonresident		74	52	15	0	67	90.5%	2.9	195	
4 Arch Creek										
	Limited 1	98	85	3	0	88	89.8%	2.5	219	100
	D/F 6	25	0	19	4	23	92.0%	3.7	85	25
Pooled Total		108	85	22	4	111	102.8%	2.7	304	
Pooled Resident		38	22	13	0	35	92.1%	4.0	141	
Pooled Nonresident		70	63	9	4	76	108.6%	2.1	163	
5 Inyan Kara										
	Limited 1	98	72	3	0	75	76.5%	4.8	359	105
	D/F 6	35	0	26	5	31	88.6%	3.0	93	51
Pooled Total		124	72	29	5	106	85.5%	4.3	452	
Pooled Resident		78	51	6	0	57	73.1%	5.5	316	
Pooled Nonresident		46	21	23	5	49	106.5%	2.8	136	
6 South Newcastle										
(also valid 8)	Limited 1	382	277	36	6	319	83.5%	3.1	973	348
Pooled Total		376	277	36	6	319	84.8%	3.1	973	
Pooled Resident		62	41	0	0	41	66.1%	3.8	154	
Pooled Nonresident		314	236	36	6	278	88.5%	2.9	819	
7 South Upton										
	Limited 1	280	240	0	4	244	87.1%	3.0	738	303
Pooled Total		280	240	0	4	244	87.1%	3.0	738	
Pooled Resident		172	144	0	0	144	83.7%	3.6	517	
Pooled Nonresident		108	96	0	4	100	92.6%	2.2	221	
8 Niobrara										
(also valid 6)	Limited 1	377	284	14	0	298	79.0%	3.7	1088	449
Pooled Total		370	284	14	0	298	80.5%	3.7	1088	
Pooled Resident		61	52	0	0	52	85.2%	4.5	235	
Pooled Nonresident		309	232	14	0	246	79.6%	3.5	853	
9 Lance Creek										
	Limited 1	507	436	0	8	444	87.6%	3.9	1714	600
	D/F 6	525	0	303	52	355	67.6%	5.3	1869	654
Pooled Total		948	436	303	60	799	84.3%	4.5	3583	
Pooled Resident		98	62	7	0	69	70.4%	6.4	442	
Pooled Nonresident		850	374	296	60	730	85.9%	4.3	3141	
10 Lake De Smet										
	Limited 1	163	124	4	0	128	78.5%	2.8	359	199
	D/F 6	139	0	102	6	108	77.7%	3.4	363	164
Pooled Total		249	124	106	6	236	94.8%	3.1	722	
Pooled Resident		122	71	29	0	100	82.0%	3.9	386	
Pooled Nonresident		127	53	77	6	136	107.1%	2.5	336	
11 Rawhide Butte										
(also valid 9)	Limited 1	348	241	42	0	283	81.3%	4.3	1213	352
(also valid 9)	D/F 6	171	0	111	29	140	81.9%	4.2	583	203
Pooled Total		453	241	153	29	423	93.4%	4.2	1796	
Pooled Resident		273	141	89	0	230	84.2%	5.2	1198	
Pooled Nonresident		180	100	64	29	193	107.2%	3.1	598	

TABLE I-A (Continued)

ANTELOPE 2014 HARVEST, HUNTING PRESSURE, HUNTER SUCCESS BY HUNT AREA

AREA (cross hunt areas)	TYPE	ACTIVE LICS/HTRS	HARVEST BUCK	HARVEST DOE	HARVEST FAWN	HARVEST TOTAL	HUNTER SUCCESS	DAYS/ HARVEST	HUNTER DAYS	LICENSES SOLD (cross hunt incl)
15 Clearmont										
	Limited 1	460	403	11	0	414	90.0%	2.9	1181	498
	D/F 6	320	0	208	14	222	69.4%	4.2	924	400
Pooled Total		705	403	219	14	636	90.2%	3.3	2105	
Pooled Resident		232	147	67	8	222	95.7%	3.0	666	
Pooled Nonresident		473	256	152	6	414	87.5%	3.5	1439	
16 Ucross										
	Limited 1	452	380	9	9	398	88.1%	3.5	1374	497
	D/F 6	281	0	203	43	246	87.5%	3.3	824	300
Pooled Total		660	380	212	52	644	97.6%	3.4	2198	
Pooled Resident		143	82	7	0	89	62.2%	7.1	628	
Pooled Nonresident		517	298	205	52	555	107.4%	2.8	1570	
17 Gillette										
	Limited 1	1011	765	52	0	817	80.8%	3.7	3056	1097
	D/F 6	346	0	253	19	272	78.6%	4.6	1242	399
Pooled Total		1239	765	305	19	1089	87.9%	3.9	4298	
Pooled Resident		375	258	45	0	303	80.8%	3.7	1107	
Pooled Nonresident		864	507	260	19	786	91.0%	4.1	3191	
18 Rockypoint										
	Limited 1	98	74	8	2	84	85.7%	3.7	314	100
Pooled Total		98	74	8	2	84	85.7%	3.7	314	
Pooled Resident		21	13	4	0	17	81.0%	7.3	124	
Pooled Nonresident		77	61	4	2	67	87.0%	2.8	190	
19 Rozet										
	Limited 1	224	163	17	10	190	84.8%	3.8	730	244
	D/F 6	82	0	44	8	52	63.4%	4.6	237	100
Pooled Total		294	163	61	18	242	82.3%	4.0	967	
Pooled Resident		92	45	17	6	68	73.9%	6.2	422	
Pooled Nonresident		202	118	44	12	174	86.1%	3.1	545	
20 Upper Powder River										
	Limited 1	709	475	52	0	527	74.3%	6.0	3146	779
	D/F 6	613	0	417	61	478	78.0%	4.5	2146	797
Pooled Total		1197	475	469	61	1005	84.0%	5.3	5292	
Pooled Resident		260	80	47	0	127	48.8%	15.3	1944	
Pooled Nonresident		937	395	422	61	878	93.7%	3.8	3348	
21 Middle Fork										
	Limited 1	612	413	36	9	458	74.8%	7.5	3429	648
	D/F 6	405	0	246	72	318	78.5%	5.1	1632	500
Pooled Total		910	413	282	81	776	85.3%	6.5	5061	
Pooled Resident		145	36	0	0	36	24.8%	20.1	725	
Pooled Nonresident		765	377	282	81	740	96.7%	5.9	4336	
22 Crazy Woman										
	Limited 1	870	707	50	0	757	87.0%	3.4	2561	998
	D/F 6	671	0	515	53	568	84.6%	4.1	2343	800
Pooled Total		1415	707	565	53	1325	93.6%	3.7	4904	
Pooled Resident		312	189	34	0	223	71.5%	4.0	901	
Pooled Nonresident		1103	518	531	53	1102	99.9%	3.6	4003	
23 Pumpkin Buttes										
	Limited 1	1622	1335	163	0	1498	92.4%	3.9	5893	1740
	D/F 6	1142	0	713	122	835	73.1%	4.8	4007	1299
Pooled Total		2656	1335	876	122	2333	87.8%	4.2	9900	
Pooled Resident		671	308	123	0	431	64.2%	9.2	3961	
Pooled Nonresident		1985	1027	753	122	1902	95.8%	3.1	5939	
24 Thunder Basin										
	Limited 1	631	415	16	0	431	68.3%	4.0	1740	699
	D/F 6	340	0	211	19	230	67.6%	4.6	1060	400
Pooled Total		896	415	227	19	661	73.8%	4.2	2800	
Pooled Resident		276	111	31	0	142	51.4%	5.9	842	
Pooled Nonresident		620	304	196	19	519	83.7%	3.8	1958	
25 Ormsby										
	Limited 1	536	405	20	0	425	79.3%	3.4	1452	595
	D/F 6	149	0	94	12	106	71.1%	5.4	575	197
Pooled Total		625	405	114	12	531	85.0%	3.8	2027	
Pooled Resident		208	123	17	6	146	70.2%	3.5	516	
Pooled Nonresident		417	282	97	6	385	92.3%	3.9	1511	

TABLE I-A (Continued)

ANTELOPE 2014 HARVEST, HUNTING PRESSURE, HUNTER SUCCESS BY HUNT AREA

AREA (cross hunt areas)	TYPE	ACTIVE LICS/HTRS	HARVEST BUCK	DOE	FAWN	TOTAL	HUNTER SUCCESS	DAYS/ HARVEST	HUNTER DAYS	LICENSES SOLD (cross hunt incl)
26 Bear Creek										
	Limited 1	817	718	12	0	730	89.4%	2.6	1928	900
	D/F 6	340	0	226	33	259	76.2%	4.8	1247	396
Pooled Total		1103	718	238	33	989	89.7%	3.2	3175	
Pooled Resident		134	81	10	0	91	67.9%	2.3	210	
Pooled Nonresident		969	637	228	33	898	92.7%	3.3	2965	
27 Bill										
	Limited 1	276	208	0	0	208	75.4%	4.2	868	304
	D/F 7	47	0	35	3	38	80.9%	4.5	172	75
Pooled Total		300	208	35	3	246	82.0%	4.2	1040	
Pooled Resident		230	159	23	3	185	80.4%	4.4	811	
Pooled Nonresident		70	49	12	0	61	87.1%	3.8	229	
29 Shawnee										
	Limited 1	99	59	3	7	69	69.7%	6.2	429	104
	Limited 2	468	406	8	0	414	88.5%	4.8	1985	500
	D/F 6	70	0	51	4	55	78.6%	4.3	239	100
	D/F 7	52	0	38	6	44	84.6%	2.5	109	97
Pooled Total		627	465	100	17	582	92.8%	4.7	2762	
Pooled Resident		187	141	15	7	163	87.2%	6.4	1049	
Pooled Nonresident		440	324	85	10	419	95.2%	4.1	1713	
30 LaPrele										
	Limited 1	364	227	39	11	277	76.1%	3.4	936	399
	D/F 6	30	0	15	5	20	66.7%	5.7	114	48
Pooled Total		380	227	54	16	297	78.2%	3.5	1050	
Pooled Resident		145	56	32	4	92	63.4%	4.0	366	
Pooled Nonresident		235	171	22	12	205	87.2%	3.3	684	
31 Hat Six										
	Limited 1	117	93	7	0	100	85.5%	3.8	382	151
	D/F 6	38	0	19	5	24	63.2%	6.2	148	51
Pooled Total		133	93	26	5	124	93.2%	4.3	530	
Pooled Resident		93	59	14	2	75	80.6%	4.8	358	
Pooled Nonresident		40	34	12	3	49	122.5%	3.5	172	
32 Bates Creek										
	Limited 1	274	221	0	0	221	80.7%	4.3	945	300
	D/F 6	89	0	69	6	75	84.3%	2.9	220	104
Pooled Total		315	221	69	6	296	94.0%	3.9	1165	
Pooled Resident		238	169	32	4	205	86.1%	4.7	968	
Pooled Nonresident		77	52	37	2	91	118.2%	2.2	197	
34 Goshen Hole										
	Limited 1	715	596	59	0	655	91.6%	3.3	2144	798
	D/F 6	426	0	256	48	304	71.4%	5.4	1648	501
Pooled Total		1068	596	315	48	959	89.8%	4.0	3792	
Pooled Resident		706	462	170	20	652	92.4%	4.1	2685	
Pooled Nonresident		362	134	145	28	307	84.8%	3.6	1107	
37 Harriman										
	Limited 1	221	195	4	0	199	90.0%	3.3	665	225
	D/F 6	73	0	47	9	56	76.7%	5.2	289	75
Pooled Total		258	195	51	9	255	98.8%	3.7	954	
Pooled Resident		195	152	38	7	197	101.0%	3.4	676	
Pooled Nonresident		63	43	13	2	58	92.1%	4.8	278	
38 Iron Mountain										
	Limited 1	974	662	167	64	893	91.7%	2.7	2396	1103
	D/F 6	751	0	538	88	626	83.4%	3.6	2277	873
Pooled Total		1665	662	705	152	1519	91.2%	3.1	4673	
Pooled Resident		602	256	290	51	597	99.2%	2.5	1469	
Pooled Nonresident		1063	406	415	101	922	86.7%	3.5	3204	
41 Laramie Peak										
	Limited 1	33	27	4	0	31	93.9%	4.5	141	49
	D/F 6	47	0	33	2	35	74.5%	2.9	102	52
Pooled Total		66	27	37	2	66	100.0%	3.7	243	
Pooled Resident		25	20	5	0	25	100.0%	5.4	136	
Pooled Nonresident		41	7	32	2	41	100.0%	2.6	107	

TABLE I-A (Continued)

ANTELOPE 2014 HARVEST, HUNTING PRESSURE, HUNTER SUCCESS BY HUNT AREA

AREA (cross hunt areas)	TYPE	ACTIVE LICS/HTRS	HARVEST BUCK	DOE	FAWN	TOTAL	HUNTER SUCCESS	DAYS/ HARVEST	HUNTER DAYS	LICENSES SOLD (cross hunt incl)
42 Laramie Plains										
	Limited 1	393	316	15	0	331	84.2%	2.8	935	400
	D/F 6	44	0	32	2	34	77.3%	3.9	133	50
Pooled Total		391	316	47	2	365	93.4%	2.9	1068	
Pooled Resident		140	92	27	2	121	86.4%	3.4	406	
Pooled Nonresident		251	224	20	0	244	97.2%	2.7	662	
43 Cooper Lake										
	Limited 1	395	311	8	8	327	82.8%	3.1	998	403
	D/F 6	353	0	215	32	247	70.0%	3.8	931	449
Pooled Total		695	311	223	40	574	82.6%	3.4	1929	
Pooled Resident		142	67	41	0	108	76.1%	4.4	471	
Pooled Nonresident		553	244	182	40	466	84.3%	3.1	1458	
44 South Laramie										
	Limited 1	124	95	3	3	101	81.5%	2.9	297	150
	D/F 6	141	0	91	24	115	81.6%	4.0	463	150
Pooled Total		237	95	94	27	216	91.1%	3.5	760	
Pooled Resident		109	67	12	7	86	78.9%	3.5	300	
Pooled Nonresident		128	28	82	20	130	101.6%	3.5	460	
45 West Laramie										
	Limited 1	323	256	17	0	273	84.5%	5.4	1461	350
	D/F 6	301	0	197	47	244	81.1%	3.5	861	350
Pooled Total		555	256	214	47	517	93.2%	4.5	2322	
Pooled Resident		227	150	32	0	182	80.2%	6.7	1221	
Pooled Nonresident		328	106	182	47	335	102.1%	3.3	1101	
46 Kyle										
	Limited 1	99	89	0	0	89	89.9%	3.1	273	106
	Limited 2	134	123	4	0	127	94.8%	2.5	314	154
	D/F 6	66	0	43	3	46	69.7%	4.4	203	75
	D/F 7	59	0	32	7	39	66.1%	4.2	165	77
Pooled Total		295	212	79	10	301	102.0%	3.2	955	
Pooled Resident		146	106	34	2	142	97.3%	3.7	522	
Pooled Nonresident		149	106	45	8	159	106.7%	2.7	433	
47 Shirley Basin										
	Limited 1	346	295	15	0	310	89.6%	2.4	745	395
	Limited 2	146	113	6	0	119	81.5%	2.6	308	157
	D/F 6	75	0	49	11	60	80.0%	3.2	191	82
	D/F 7	59	0	46	7	53	89.8%	2.7	141	77
Pooled Total		566	408	116	18	542	95.8%	2.6	1385	
Pooled Resident		431	305	90	7	402	93.3%	2.7	1066	
Pooled Nonresident		135	103	26	11	140	103.7%	2.3	319	
48 Leo-Hanna										
	Limited 1	139	107	0	0	107	77.0%	3.4	361	152
	Limited 2	141	85	11	0	96	68.1%	4.8	457	155
	D/F 6	49	0	32	2	34	69.4%	4.6	157	51
	D/F 7	37	0	18	0	18	48.6%	6.4	116	51
Pooled Total		318	192	61	2	255	80.2%	4.3	1091	
Pooled Resident		236	136	46	0	182	77.1%	4.4	795	
Pooled Nonresident		82	56	15	2	73	89.0%	4.1	296	
50 Elk Mountain										
	Limited 0	48	30	3	0	33	68.8%	7.7	253	55
	Limited 1	270	238	13	0	251	93.0%	2.6	657	302
	D/F 6	75	0	51	12	63	84.0%	3.0	188	100
Pooled Total		348	268	67	12	347	99.7%	3.2	1098	
Pooled Resident		249	193	50	8	251	100.8%	2.9	725	
Pooled Nonresident		99	75	17	4	96	97.0%	3.9	373	
51 Big Creek										
	Limited 1	47	41	0	0	41	87.2%	3.0	124	51
	D/F 6	38	0	29	5	34	89.5%	4.3	147	49
Pooled Total		71	41	29	5	75	105.6%	3.6	271	
Pooled Resident		55	32	19	5	56	101.8%	4.1	227	
Pooled Nonresident		16	9	10	0	19	118.8%	2.3	44	

TABLE I-A (Continued)

ANTELOPE 2014 HARVEST, HUNTING PRESSURE, HUNTER SUCCESS BY HUNT AREA

AREA (cross hunt areas)	TYPE	ACTIVE LICS/HTRS	HARVEST BUCK	DOE	FAWN	TOTAL	HUNTER SUCCESS	DAYS/ HARVEST	HUNTER DAYS	LICENSES SOLD (cross hunt incl)
52 Spring Creek										
	Limited 1	104	94	0	0	94	90.4%	2.1	193	107
	Limited 2	101	87	0	0	87	86.1%	4.9	423	107
	D/F 6	68	0	65	0	65	95.6%	4.4	285	79
	D/F 7	90	0	68	10	78	86.7%	3.0	233	106
Pooled Total		299	181	133	10	324	108.4%	3.5	1134	
Pooled Resident		203	132	87	2	221	108.9%	3.9	865	
Pooled Nonresident		96	49	46	8	103	107.3%	2.6	269	
53 Baggs										
	Limited 1	82	63	3	0	66	80.5%	4.1	271	98
	D/F 7	19	0	19	0	19	100.0%	1.3	25	25
Pooled Total		98	63	22	0	85	86.7%	3.5	296	
Pooled Resident		75	44	17	0	61	81.3%	4.0	246	
Pooled Nonresident		23	19	5	0	24	104.3%	2.1	50	
55 Red Rim										
	Limited 1	95	83	3	0	86	90.5%	3.8	327	102
	D/F 6	23	0	21	0	21	91.3%	2.9	61	25
Pooled Total		109	83	24	0	107	98.2%	3.6	388	
Pooled Resident		85	65	13	0	78	91.8%	4.0	313	
Pooled Nonresident		24	18	11	0	29	120.8%	2.6	75	
56 Iron Springs										
	Limited 1	37	37	0	0	37	100.0%	1.4	50	50
Pooled Total		37	37	0	0	37	100.0%	1.4	50	
Pooled Resident		28	28	0	0	28	100.0%	1.4	38	
Pooled Nonresident		9	9	0	0	9	100.0%	1.3	12	
57 South Wamsutter										
	Limited 1	211	208	0	0	208	98.6%	2.9	605	225
	D/F 7	24	0	15	1	16	66.7%	2.6	41	31
Pooled Total		218	208	15	1	224	102.8%	2.9	646	
Pooled Resident		175	169	15	0	184	105.1%	2.9	542	
Pooled Nonresident		43	39	0	1	40	93.0%	2.6	104	
58 Black Butte-Kenny Rim										
	Limited 1	26	26	0	0	26	100.0%	4.2	110	30
Pooled Total		26	26	0	0	26	100.0%	4.2	110	
Pooled Resident		20	20	0	0	20	100.0%	4.7	94	
Pooled Nonresident		6	6	0	0	6	100.0%	2.7	16	
59 Aspen Mountain										
	Limited 1	232	204	5	0	209	90.1%	3.0	626	254
Pooled Total		232	204	5	0	209	90.1%	3.0	626	
Pooled Resident		184	167	0	0	167	90.8%	2.9	488	
Pooled Nonresident		48	37	5	0	42	87.5%	3.3	138	
60 Table Rock										
	Limited 1	49	49	0	0	49	100.0%	2.7	130	51
	D/F 6	15	0	13	2	15	100.0%	1.5	23	25
Pooled Total		60	49	13	2	64	106.7%	2.4	153	
Pooled Resident		49	38	13	2	53	108.2%	2.4	126	
Pooled Nonresident		11	11	0	0	11	100.0%	2.5	27	
61 Chain Lakes										
	Limited 1	147	117	4	0	121	82.3%	6.2	747	151
	D/F 6	19	0	18	0	18	94.7%	1.9	35	26
Pooled Total		160	117	22	0	139	86.9%	5.6	782	
Pooled Resident		123	88	16	0	104	84.6%	6.3	650	
Pooled Nonresident		37	29	6	0	35	94.6%	3.8	132	
62 South Ferris										
	Limited 1	41	34	0	0	34	82.9%	8.9	301	41
	Limited 2	69	57	0	0	57	82.6%	3.3	189	77
	D/F 7	18	0	10	0	10	55.6%	2.0	20	25
Pooled Total		118	91	10	0	101	85.6%	5.0	510	
Pooled Resident		89	65	5	0	70	78.7%	5.3	371	
Pooled Nonresident		29	26	5	0	31	106.9%	4.5	139	
63 North Ferris										
	Limited 1	96	81	0	0	81	84.4%	2.5	202	101
	Limited 2	183	145	4	0	149	81.4%	3.8	560	204
Pooled Total		279	226	4	0	230	82.4%	3.3	762	
Pooled Resident		214	169	4	0	173	80.8%	3.4	595	
Pooled Nonresident		65	57	0	0	57	87.7%	2.9	167	

TABLE I-A (Continued)

ANTELOPE 2014 HARVEST, HUNTING PRESSURE, HUNTER SUCCESS BY HUNT AREA

AREA (cross hunt areas)	TYPE	ACTIVE LICS/HTRS	HARVEST BUCK	DOE	FAWN	TOTAL	HUNTER SUCCESS	DAYS/ HARVEST	HUNTER DAYS	LICENSES SOLD (cross hunt incl)
64 Bison Basin										
	Limited 1	91	79	0	0	79	86.8%	3.2	254	102
	D/F 6	33	0	12	6	18	54.5%	7.3	132	50
Pooled Total		112	79	12	6	97	86.6%	4.0	386	
Pooled Resident		90	60	9	6	75	83.3%	4.5	334	
Pooled Nonresident		22	19	3	0	22	100.0%	2.4	52	
65 South Pass										
	Limited 1	72	68	0	0	68	94.4%	2.8	193	78
	D/F 6	22	0	19	0	19	86.4%	3.0	57	26
	D/F 7	60	0	35	16	51	85.0%	5.5	281	75
Pooled Total		125	68	54	16	138	110.4%	3.8	531	
Pooled Resident		95	52	37	10	99	104.2%	3.7	368	
Pooled Nonresident		30	16	17	6	39	130.0%	4.2	163	
66 Lander										
	Limited 1	74	66	0	0	66	89.2%	3.5	233	78
	D/F 6	67	0	62	3	65	97.0%	3.2	206	76
Pooled Total		113	66	62	3	131	115.9%	3.4	439	
Pooled Resident		86	50	53	3	106	123.3%	3.7	390	
Pooled Nonresident		27	16	9	0	25	92.6%	2.0	49	
67 Sand Draw										
	Limited 1	230	205	6	0	211	91.7%	3.8	795	249
	D/F 6	25	0	23	2	25	100.0%	2.2	55	27
Pooled Total		245	205	29	2	236	96.3%	3.6	850	
Pooled Resident		194	158	27	0	185	95.4%	3.7	681	
Pooled Nonresident		51	47	2	2	51	100.0%	3.3	169	
68 Split Rock										
	Limited 1	243	211	0	0	211	86.8%	3.7	784	252
	D/F 6	29	0	21	5	26	89.7%	3.3	87	32
Pooled Total		252	211	21	5	237	94.0%	3.7	871	
Pooled Resident		198	163	11	3	177	89.4%	4.1	717	
Pooled Nonresident		54	48	10	2	60	111.1%	2.6	154	
69 South Rattlesnake										
	Limited 1	60	37	6	0	43	71.7%	3.6	156	75
	D/F 6	24	0	16	6	22	91.7%	2.4	52	29
Pooled Total		79	37	22	6	65	82.3%	3.2	208	
Pooled Resident		64	27	18	5	50	78.1%	3.4	170	
Pooled Nonresident		15	10	4	1	15	100.0%	2.5	38	
70 Kendrick										
	Limited 1	92	60	0	2	62	67.4%	7.4	459	100
	D/F 6	79	0	55	5	60	75.9%	4.8	287	96
Pooled Total		133	60	55	7	122	91.7%	6.1	746	
Pooled Resident		47	23	10	0	33	70.2%	11.0	363	
Pooled Nonresident		86	37	45	7	89	103.5%	4.3	383	
71 East Poison Spider										
	Limited 1	80	59	0	0	59	73.8%	3.9	229	105
	D/F 6	30	0	18	4	22	73.3%	5.0	110	51
Pooled Total		98	59	18	4	81	82.7%	4.2	339	
Pooled Resident		61	34	6	2	42	68.9%	4.3	180	
Pooled Nonresident		37	25	12	2	39	105.4%	4.1	159	
72 West Poison Spider										
	Limited 1	389	298	9	9	316	81.2%	3.2	999	398
	D/F 6	87	0	60	9	69	79.3%	3.9	272	106
Pooled Total		420	298	69	18	385	91.7%	3.3	1271	
Pooled Resident		318	217	52	14	283	89.0%	3.8	1081	
Pooled Nonresident		102	81	17	4	102	100.0%	1.9	190	
73 North Natrona										
	Limited 1	636	585	13	0	598	94.0%	2.7	1637	795
	D/F 6	73	0	56	10	66	90.4%	2.4	161	99
Pooled Total		684	585	69	10	664	97.1%	2.7	1798	
Pooled Resident		519	437	62	8	507	97.7%	2.7	1347	
Pooled Nonresident		165	148	7	2	157	95.2%	2.9	451	
74 Deer Creek										
	Limited 1	175	142	7	0	149	85.1%	2.8	419	200
	D/F 6	25	0	22	0	22	88.0%	6.8	150	25
Pooled Total		187	142	29	0	171	91.4%	3.3	569	
Pooled Resident		140	100	26	0	126	90.0%	3.6	458	
Pooled Nonresident		47	42	3	0	45	95.7%	2.5	111	

TABLE I-A (Continued)

ANTELOPE 2014 HARVEST, HUNTING PRESSURE, HUNTER SUCCESS BY HUNT AREA

AREA (cross hunt areas)	TYPE	ACTIVE LICS/HTRS	HARVEST BUCK	DOE	FAWN	TOTAL	HUNTER SUCCESS	DAYS/ HARVEST	HUNTER DAYS	LICENSES SOLD (cross hunt incl)
75 Badwater										
	Limited 1	256	184	12	0	196	76.6%	2.7	532	297
	D/F 6	26	0	22	1	23	88.5%	1.2	28	28
Pooled Total		270	184	34	1	219	81.1%	2.6	560	
Pooled Resident		202	128	27	0	155	76.7%	2.2	340	
Pooled Nonresident		68	56	7	1	64	94.1%	3.4	220	
76 Copper Mountain										
	Limited 1	142	132	0	0	132	93.0%	5.2	685	155
	Limited 2	21	18	2	0	20	95.2%	2.6	52	25
	D/F 6	42	0	20	2	22	52.4%	7.8	171	53
Pooled Total		190	150	22	2	174	91.6%	5.2	908	
Pooled Resident		144	122	14	0	136	94.4%	5.2	709	
Pooled Nonresident		46	28	8	2	38	82.6%	5.2	199	
77 Fifteen Mile Creek										
	Limited 1	77	59	3	0	62	80.5%	2.8	171	78
	Limited 2	34	30	0	0	30	88.2%	2.5	74	36
	D/F 6	71	0	54	12	66	93.0%	2.8	186	100
Pooled Total		160	89	57	12	158	98.8%	2.7	431	
Pooled Resident		121	65	36	10	111	91.7%	2.9	321	
Pooled Nonresident		39	24	21	2	47	120.5%	2.3	110	
78 McCullough Peaks										
	Limited 1	127	110	0	3	113	89.0%	5.0	562	127
	D/F 6	53	0	30	1	31	58.5%	12.2	377	75
	D/F 7	136	0	72	17	89	65.4%	5.4	485	151
Pooled Total		269	110	102	21	233	86.6%	6.1	1424	
Pooled Resident		212	83	70	12	165	77.8%	7.4	1219	
Pooled Nonresident		57	27	32	9	68	119.3%	3.0	205	
79 Big Horn										
	D/F 6	43	0	32	0	32	74.4%	2.9	92	50
	Limited 9	29	17	0	0	17	58.6%	15.4	262	31
Pooled Total		58	17	32	0	49	84.5%	7.2	354	
Pooled Resident		36	13	17	0	30	83.3%	6.6	199	
Pooled Nonresident		22	4	15	0	19	86.4%	8.2	155	
80 Badger Basin										
	Limited 1	68	63	0	0	63	92.6%	4.6	292	75
	D/F 6	44	0	31	4	35	79.5%	7.3	256	51
Pooled Total		96	63	31	4	98	102.1%	5.6	548	
Pooled Resident		74	48	25	4	77	104.1%	6.0	462	
Pooled Nonresident		22	15	6	0	21	95.5%	4.1	86	
81 South Fork										
	Limited 1	121	110	0	0	110	90.9%	3.9	430	130
	D/F 6	43	0	35	2	37	86.0%	2.8	104	51
Pooled Total		155	110	35	2	147	94.8%	3.6	534	
Pooled Resident		124	86	26	2	114	91.9%	4.0	458	
Pooled Nonresident		31	24	9	0	33	106.5%	2.3	76	
82 North Greybull River										
	Limited 1	141	122	2	0	124	87.9%	1.9	235	151
	D/F 6	35	0	26	2	28	80.0%	4.0	111	50
	D/F 7	48	0	38	2	40	83.3%	2.0	79	70
	D/F 8	47	0	45	1	46	97.9%	2.9	135	50
Pooled Total		227	122	111	5	238	104.8%	2.4	560	
Pooled Resident		167	91	74	2	167	100.0%	2.4	396	
Pooled Nonresident		60	31	37	3	71	118.3%	2.3	164	
83 Owl Creek										
	Limited 1	249	201	0	0	201	80.7%	4.7	943	252
	D/F 6	89	0	69	10	79	88.8%	3.0	238	100
Pooled Total		296	201	69	10	280	94.6%	4.2	1181	
Pooled Resident		238	154	60	8	222	93.3%	4.5	1006	
Pooled Nonresident		58	47	9	2	58	100.0%	3.0	175	
84 Wind River										
	Limited 1	68	61	2	0	63	92.6%	4.3	268	74
	D/F 6	62	0	45	3	48	77.4%	5.3	254	74
Pooled Total		101	61	47	3	111	109.9%	4.7	522	
Pooled Resident		76	48	38	3	89	117.1%	4.9	437	
Pooled Nonresident		25	13	9	0	22	88.0%	3.9	85	

TABLE I-A (Continued)

ANTELOPE 2014 HARVEST, HUNTING PRESSURE, HUNTER SUCCESS BY HUNT AREA

AREA (cross hunt areas)	TYPE	ACTIVE LICS/HTRS	HARVEST BUCK	DOE	FAWN	TOTAL	HUNTER SUCCESS	DAYS/ HARVEST	HUNTER DAYS	LICENSES SOLD (cross hunt incl)
85 Gros Ventre										
	Limited 1	17	14	1	0	15	88.2%	10.3	154	17
Pooled Total		17	14	1	0	15	88.2%	10.3	154	
Pooled Resident		13	10	1	0	11	84.6%	13.6	150	
Pooled Nonresident		4	4	0	0	4	100.0%	1.0	4	
86 Hoback										
	Limited 1	46	34	7	0	41	89.1%	4.5	185	51
	D/F 6	22	0	14	4	18	81.8%	2.2	39	26
Pooled Total		57	34	21	4	59	103.5%	3.8	224	
Pooled Resident		43	25	16	4	45	104.7%	4.4	197	
Pooled Nonresident		14	9	5	0	14	100.0%	1.9	27	
87 Pinedale										
	Limited 1	185	149	9	4	162	87.6%	2.0	331	204
	Limited 2	147	133	5	0	138	93.9%	3.2	444	154
	D/F 6	139	0	87	9	96	69.1%	4.2	404	152
	D/F 7	135	0	115	6	121	89.6%	2.2	268	149
Pooled Total		525	282	216	19	517	98.5%	2.8	1447	
Pooled Resident		411	213	176	17	406	98.8%	2.8	1147	
Pooled Nonresident		114	69	40	2	111	97.4%	2.7	300	
88 Beaver										
	Limited 1	256	159	13	0	172	67.2%	4.1	707	292
	D/F 6	280	0	166	30	196	70.0%	4.8	935	328
Pooled Total		467	159	179	30	368	78.8%	4.5	1642	
Pooled Resident		354	118	132	11	261	73.7%	5.4	1419	
Pooled Nonresident		113	41	47	19	107	94.7%	2.1	223	
89 Piney										
	Limited 1	188	165	0	0	165	87.8%	6.3	1038	200
	Limited 2	120	101	11	0	112	93.3%	2.8	313	127
	D/F 6	313	0	220	45	265	84.7%	3.6	954	374
	D/F 7	20	0	15	0	15	75.0%	6.2	93	25
Pooled Total		615	266	246	45	557	90.6%	4.3	2398	
Pooled Resident		458	210	157	45	412	90.0%	4.6	1892	
Pooled Nonresident		157	56	89	0	145	92.4%	3.5	506	
90 Yellow Point										
	Limited 1	206	176	0	0	176	85.4%	3.4	600	226
	Limited 2	175	152	3	0	155	88.6%	3.0	470	175
	D/F 6	164	0	121	18	139	84.8%	4.0	560	207
	D/F 7	61	0	49	0	49	80.3%	5.6	272	80
Pooled Total		506	328	173	18	519	102.6%	3.7	1902	
Pooled Resident		395	250	147	15	412	104.3%	3.7	1539	
Pooled Nonresident		111	78	26	3	107	96.4%	3.4	363	
91 Dry Sandy										
	Limited 1	382	256	14	15	285	74.6%	5.3	1517	408
	D/F 6	202	0	151	11	162	80.2%	3.4	544	229
	D/F 7	105	0	74	14	88	83.8%	4.2	367	125
Pooled Total		624	256	239	40	535	85.7%	4.5	2428	
Pooled Resident		458	184	155	23	362	79.0%	4.2	1525	
Pooled Nonresident		166	72	84	17	173	104.2%	5.2	903	
92 Steamboat										
	Limited 1	136	106	4	0	110	80.9%	4.8	527	152
	D/F 7	37	0	15	2	17	45.9%	6.6	112	50
Pooled Total		162	106	19	2	127	78.4%	5.0	639	
Pooled Resident		124	80	15	0	95	76.6%	3.5	330	
Pooled Nonresident		38	26	4	2	32	84.2%	9.7	309	
93 West Green River										
	Limited 1	375	270	7	0	277	73.9%	6.2	1712	398
	D/F 6	31	0	28	3	31	100.0%	2.2	67	31
	D/F 7	118	0	83	14	97	82.2%	4.4	429	150
Pooled Total		485	270	118	17	405	83.5%	5.5	2208	
Pooled Resident		384	208	93	11	312	81.3%	6.3	1959	
Pooled Nonresident		101	62	25	6	93	92.1%	2.7	249	
94 Carter Lease										
	Limited 1	456	397	9	0	406	89.0%	2.9	1186	456
	D/F 6	222	0	183	19	202	91.0%	5.3	1063	251
	D/F 7	201	0	150	43	193	96.0%	4.6	889	205
Pooled Total		790	397	342	62	801	101.4%	3.9	3138	
Pooled Resident		513	306	182	19	507	98.8%	4.6	2317	
Pooled Nonresident		277	91	160	43	294	106.1%	2.8	821	

TABLE I-A (Continued)

ANTELOPE 2014 HARVEST, HUNTING PRESSURE, HUNTER SUCCESS BY HUNT AREA

AREA (cross hunt areas)	TYPE	ACTIVE LICS/HTRS	HARVEST BUCK	DOE	FAWN	TOTAL	HUNTER SUCCESS	DAYS/ HARVEST	HUNTER DAYS	LICENSES SOLD (cross hunt incl)
95 Cedar Mountain										
	Limited 1	293	275	0	0	275	93.9%	4.6	1254	329
	D/F 7	57	0	47	6	53	93.0%	2.8	150	76
Pooled Total		337	275	47	6	328	97.3%	4.3	1404	
Pooled Resident		268	219	38	4	261	97.4%	4.4	1154	
Pooled Nonresident		69	56	9	2	67	97.1%	3.7	250	
96 West Farson										
	Limited 1	50	39	0	0	39	78.0%	5.5	216	53
	D/F 7	9	0	2	0	2	22.2%	5.5	11	29
Pooled Total		57	39	2	0	41	71.9%	5.5	227	
Pooled Resident		41	27	2	0	29	70.7%	5.4	158	
Pooled Nonresident		16	12	0	0	12	75.0%	5.8	69	
97 Boysen										
(117)	Limited 1	253	234	10	0	244	96.4%	3.0	724	301
(117)	Limited 2	37	30	2	0	32	86.5%	2.4	78	53
(117)	D/F 6	120	0	103	8	111	92.5%	3.5	387	150
(117)	D/F 7	30	0	24	3	27	90.0%	3.9	106	76
Pooled Total		356	264	139	11	414	116.3%	3.1	1295	
Pooled Resident		271	197	105	8	310	114.4%	3.1	966	
Pooled Nonresident		85	67	34	3	104	122.4%	3.2	329	
98 Sage										
	Limited 1	172	127	5	0	132	76.7%	6.1	808	201
	D/F 6	267	0	180	33	213	79.8%	6.1	1292	299
Pooled Total		415	127	185	33	345	83.1%	6.1	2100	
Pooled Resident		197	89	51	5	145	73.6%	9.4	1359	
Pooled Nonresident		218	38	134	28	200	91.7%	3.7	741	
99 Uinta										
	Limited 0	47	34	0	0	34	72.3%	4.9	166	50
	Limited 1	219	191	0	0	191	87.2%	6.3	1202	232
	D/F 6	341	0	224	38	262	76.8%	3.4	899	406
	D/F 7	47	0	24	2	26	55.3%	4.7	122	53
Pooled Total		592	225	248	40	513	86.7%	4.7	2389	
Pooled Resident		274	173	45	0	218	79.6%	6.0	1316	
Pooled Nonresident		318	52	203	40	295	92.8%	3.6	1073	
100 Bear River Divide										
	Limited 1	192	180	0	0	180	93.8%	3.0	544	201
	D/F 6	128	0	87	12	99	77.3%	3.2	314	148
	D/F 7	93	0	62	14	76	81.7%	3.2	244	100
Pooled Total		354	180	149	26	355	100.3%	3.1	1102	
Pooled Resident		230	143	78	8	229	99.6%	3.3	759	
Pooled Nonresident		124	37	71	18	126	101.6%	2.7	343	
102 Buffalo										
	Limited 1	435	291	24	6	321	73.8%	5.9	1901	498
	D/F 6	352	0	242	59	301	85.5%	2.9	874	499
Pooled Total		724	291	266	65	622	85.9%	4.5	2775	
Pooled Resident		261	117	46	0	163	62.5%	5.2	851	
Pooled Nonresident		463	174	220	65	459	99.1%	4.2	1924	
103 Dwyer										
	Limited 1	311	270	0	0	270	86.8%	2.8	756	371
	D/F 6	222	0	163	12	175	78.8%	2.8	496	256
	D/F 7	157	0	112	4	116	73.9%	5.4	629	175
Pooled Total		585	270	275	16	561	95.9%	3.4	1881	
Pooled Resident		274	194	57	0	251	91.6%	3.1	778	
Pooled Nonresident		311	76	218	16	310	99.7%	3.6	1103	
106 Long Creek										
	Limited 1	88	65	2	0	67	76.1%	3.6	238	100
	D/F 6	18	0	16	0	16	88.9%	2.5	40	25
Pooled Total		104	65	18	0	83	79.8%	3.3	278	
Pooled Resident		84	50	18	0	68	81.0%	3.1	208	
Pooled Nonresident		20	15	0	0	15	75.0%	4.7	70	
107 Upper Sweetwater										
	Limited 0	53	35	3	0	38	71.7%	3.9	147	57
	Limited 1	51	43	0	0	43	84.3%	2.9	126	53
	D/F 6	46	0	34	4	38	82.6%	2.7	104	53
Pooled Total		134	78	37	4	119	88.8%	3.2	377	
Pooled Resident		100	56	29	4	89	89.0%	3.3	290	
Pooled Nonresident		34	22	8	0	30	88.2%	2.9	87	

TABLE I-A (Continued)

ANTELOPE 2014 HARVEST, HUNTING PRESSURE, HUNTER SUCCESS BY HUNT AREA

AREA (cross hunt areas)	TYPE	ACTIVE LICS/HTRS	HARVEST BUCK	DOE	FAWN	TOTAL	HUNTER SUCCESS	DAYS/ HARVEST	HUNTER DAYS	LICENSES SOLD (cross hunt incl)
108 Bridger Pass										
	Limited 1	72	65	2	0	67	93.1%	2.3	152	77
	D/F 6	47	0	38	0	38	80.9%	2.3	88	51
Pooled Total		98	65	40	0	105	107.1%	2.3	240	
Pooled Resident		71	49	28	0	77	108.5%	2.0	152	
Pooled Nonresident		27	16	12	0	28	103.7%	3.1	88	
109 Beckton										
	Limited 1	261	198	7	12	217	83.1%	3.7	812	350
	D/F 6	269	0	125	21	146	54.3%	6.1	892	300
Pooled Total		484	198	132	33	363	75.0%	4.7	1704	
Pooled Resident		192	95	48	7	150	78.1%	4.2	634	
Pooled Nonresident		292	103	84	26	213	72.9%	5.0	1070	
110 South Greybull River										
	Limited 1	94	84	0	0	84	89.4%	2.3	197	103
	D/F 6	22	0	21	0	21	95.5%	1.6	34	30
Pooled Total		107	84	21	0	105	98.1%	2.2	231	
Pooled Resident		76	65	11	0	76	100.0%	2.2	170	
Pooled Nonresident		31	19	10	0	29	93.5%	2.1	61	
111 Chalk Bluffs										
	Limited 1	80	47	3	3	53	66.3%	5.9	314	101
	D/F 6	42	0	15	8	23	54.8%	5.3	122	50
Pooled Total		92	47	18	11	76	82.6%	5.7	436	
Pooled Resident		59	30	3	8	41	69.5%	7.3	298	
Pooled Nonresident		33	17	15	3	35	106.1%	3.9	138	
112 Pine Mountain										
	Limited 1	96	75	0	0	75	78.1%	3.6	268	102
Pooled Total		96	75	0	0	75	78.1%	3.6	268	
Pooled Resident		76	55	0	0	55	72.4%	3.9	216	
Pooled Nonresident		20	20	0	0	20	100.0%	2.6	52	
113 Salt Creek										
	Limited 1	191	137	17	0	154	80.6%	4.1	625	198
	Limited 2	177	123	8	0	131	74.0%	3.7	491	196
	D/F 6	286	0	192	33	225	78.7%	3.7	842	349
Pooled Total		574	260	217	33	510	88.9%	3.8	1958	
Pooled Resident		87	41	10	0	51	58.6%	4.5	231	
Pooled Nonresident		487	219	207	33	459	94.3%	3.8	1727	
114 Nowater										
	Limited 1	48	44	0	0	44	91.7%	4.6	202	51
	Limited 2	48	34	0	0	34	70.8%	6.3	214	50
	D/F 6	186	0	160	15	175	94.1%	2.8	494	201
Pooled Total		226	78	160	15	253	111.9%	3.6	910	
Pooled Resident		117	58	49	6	113	96.6%	4.8	539	
Pooled Nonresident		109	20	111	9	140	128.4%	2.7	371	
115 Upper Nowood										
	Limited 1	132	108	0	0	108	81.8%	5.1	550	152
	D/F 6	172	0	127	15	142	82.6%	4.8	684	200
Pooled Total		257	108	127	15	250	97.3%	4.9	1234	
Pooled Resident		113	76	30	0	106	93.8%	5.9	628	
Pooled Nonresident		144	32	97	15	144	100.0%	4.2	606	
117 Crowheart Butte										
(97)	Limited 1	24	19	0	0	19	79.2%	3.3	62	301
(97)	Limited 2	16	13	2	0	15	93.8%	5.3	80	53
(97)	D/F 6	6	0	5	0	5	83.3%	3.2	16	150
(97)	D/F 7	32	0	16	6	22	68.8%	5.8	127	76
Pooled Total		60	32	23	6	61	101.7%	4.7	285	
Pooled Resident		31	15	14	0	29	93.5%	6.7	195	
Pooled Nonresident		29	17	9	6	32	110.3%	2.8	90	

TABLE I-H

ANTELOPE HARVEST

BY HERD UNIT

2014

HERD	TYPE	ACTIVE LICS/HTRS	HARVEST BUCK	HARVEST DOE	HARVEST FAWN	HARVEST TOTAL	HUNTER SUCCESS	DAYS/ HARVEST	HUNTER DAYS	LICENSES SOLD (cross hunt incl)
202 Bighorn	D/F	43	0	32	0	32	74.4%	2.9	92	50
	Limited	29	17	0	0	17	58.6%	15.4	262	31
Total Hunters		58	17	32	0	49	84.5%	7.2	354	
Resident		36	13	17	0	30	83.3%	6.6	199	
Nonresident		22	4	15	0	19	86.4%	8.2	155	
203 Copper Mountain	D/F	400	0	307	32	339	84.8%	4.0	1349	454
	Limited	391	336	2	0	338	86.4%	5.0	1703	433
Total Hunters		664	336	309	32	677	102.0%	4.5	3052	
Resident		364	256	93	6	355	97.5%	5.3	1876	
Nonresident		300	80	216	26	322	107.3%	3.7	1176	
204 Fifteenmile	D/F	182	0	144	22	166	91.2%	2.8	458	230
	Limited	454	374	3	0	377	83.0%	3.7	1385	469
Total Hunters		563	374	147	22	543	96.4%	3.4	1843	
Resident		435	284	107	18	409	94.0%	3.7	1497	
Nonresident		128	90	40	4	134	104.7%	2.6	346	
205 Carter Mountain	D/F	362	0	246	25	271	74.9%	4.8	1291	447
	Limited	389	342	2	3	347	89.2%	3.5	1227	408
Total Hunters		645	342	248	28	618	95.8%	4.1	2518	
Resident		497	260	170	16	446	89.7%	4.6	2073	
Nonresident		148	82	78	12	172	116.2%	2.6	445	
207 Badger Basin	D/F	44	0	31	4	35	79.5%	7.3	256	51
	Limited	68	63	0	0	63	92.6%	4.6	292	75
Total Hunters		96	63	31	4	98	102.1%	5.6	548	
Resident		74	48	25	4	77	104.1%	6.0	462	
Nonresident		22	15	6	0	21	95.5%	4.1	86	
309 Pumpkin Buttes	D/F	1142	0	713	122	835	73.1%	4.8	4007	1299
	Limited	1622	1335	163	0	1498	92.4%	3.9	5893	1740
Total Hunters		2656	1335	876	122	2333	87.8%	4.2	9900	
Resident		671	308	123	0	431	64.2%	9.2	3961	
Nonresident		1985	1027	753	122	1902	95.8%	3.1	5939	
318 Crazy Woman	D/F	957	0	707	86	793	82.9%	4.0	3185	1149
	Limited	1238	967	75	0	1042	84.2%	3.5	3677	1392
Total Hunters		1980	967	782	86	1835	92.7%	3.7	6862	
Resident		399	230	44	0	274	68.7%	4.1	1132	
Nonresident		1581	737	738	86	1561	98.7%	3.7	5730	
339 North Black Hills	D/F	215	0	131	33	164	76.3%	3.5	574	273
	Limited	684	528	37	12	577	84.4%	3.4	1962	743
Total Hunters		804	528	168	45	741	92.2%	3.4	2536	
Resident		174	95	32	8	135	77.6%	5.9	803	
Nonresident		630	433	136	37	606	96.2%	2.9	1733	
351 Gillette	D/F	346	0	253	19	272	78.6%	4.6	1242	399
	Limited	1011	765	52	0	817	80.8%	3.7	3056	1097
Total Hunters		1239	765	305	19	1089	87.9%	3.9	4298	
Resident		375	258	45	0	303	80.8%	3.7	1107	
Nonresident		864	507	260	19	786	91.0%	4.1	3191	
352 Middle Fork	D/F	405	0	246	72	318	78.5%	5.1	1632	500
	Limited	612	413	36	9	458	74.8%	7.5	3429	648
Total Hunters		910	413	282	81	776	85.3%	6.5	5061	
Resident		145	36	0	0	36	24.8%	20.1	725	
Nonresident		765	377	282	81	740	96.7%	5.9	4336	
353 Ucross	D/F	740	0	513	63	576	77.8%	3.7	2111	864
	Limited	1075	907	24	9	940	87.4%	3.1	2914	1194
Total Hunters		1608	907	537	72	1516	94.3%	3.3	5025	
Resident		491	300	103	8	411	83.7%	4.1	1680	
Nonresident		1117	607	434	64	1105	98.9%	3.0	3345	
354 Buffalo	D/F	965	0	659	120	779	80.7%	3.9	3020	1296
	Limited	1144	766	76	6	848	74.1%	6.0	5047	1277
Total Hunters		1912	766	735	126	1627	85.1%	5.0	8067	
Resident		521	197	93	0	290	55.7%	9.6	2795	
Nonresident		1391	569	642	126	1337	96.1%	3.9	5272	

TABLE I-H (Continued)

ANTELOPE 2014 HARVEST BY HERD UNIT

HERD	TYPE	ACTIVE LICS/HTRS	HARVEST BUCK	DOE	FAWN	TOTAL	HUNTER SUCCESS	DAYS/ HARVEST	HUNTER DAYS	LICENSES SOLD (cross hunt incl)
355 Beckton	D/F	269	0	125	21	146	54.3%	6.1	892	300
	Limited	261	198	7	12	217	83.1%	3.7	812	350
Total Hunters		484	198	132	33	363	75.0%	4.7	1704	
Resident		192	95	48	7	150	78.1%	4.2	634	
Nonresident		292	103	84	26	213	72.9%	5.0	1070	
401 Sublette	D/F	1682	0	1174	160	1334	79.3%	3.9	5159	2008
	Limited	2387	1832	77	19	1928	80.8%	4.4	8487	2567
Total Hunters		3603	1832	1251	179	3262	90.5%	4.2	13646	
Resident		2737	1381	923	130	2434	88.9%	4.4	10606	
Nonresident		866	451	328	49	828	95.6%	3.7	3040	
411 Uinta-Cedar Mountain	D/F	445	0	295	46	341	76.6%	3.4	1171	535
	Limited	559	500	0	0	500	89.4%	5.2	2622	611
Total Hunters		925	500	295	46	841	90.9%	4.5	3793	
Resident		542	392	83	4	479	88.4%	5.2	2470	
Nonresident		383	108	212	42	362	94.5%	3.7	1323	
412 South Rock Springs	Limited	328	279	5	0	284	86.6%	3.1	894	356
Total Hunters		328	279	5	0	284	86.6%	3.1	894	
Resident		260	222	0	0	222	85.4%	3.2	704	
Nonresident		68	57	5	0	62	91.2%	3.1	190	
414 Bittercreek	D/F	24	0	15	1	16	66.7%	2.6	41	31
	Limited	237	234	0	0	234	98.7%	3.1	715	255
Total Hunters		244	234	15	1	250	102.5%	3.0	756	
Resident		195	189	15	0	204	104.6%	3.1	636	
Nonresident		49	45	0	1	46	93.9%	2.6	120	
419 Carter Lease	D/F	911	0	662	121	783	85.9%	4.9	3802	1003
	Limited	820	704	14	0	718	87.6%	3.5	2538	858
Total Hunters		1551	704	676	121	1501	96.8%	4.2	6340	
Resident		932	538	311	32	881	94.5%	5.0	4435	
Nonresident		619	166	365	89	620	100.2%	3.1	1905	
438 Baggs	D/F	42	0	40	0	40	95.2%	2.2	86	50
	Limited	177	146	6	0	152	85.9%	3.9	598	200
Total Hunters		207	146	46	0	192	92.8%	3.6	684	
Resident		160	109	30	0	139	86.9%	4.0	559	
Nonresident		47	37	16	0	53	112.8%	2.4	125	
520 Chalk Bluffs	D/F	42	0	15	8	23	54.8%	5.3	122	50
	Limited	80	47	3	3	53	66.3%	5.9	314	101
Total Hunters		92	47	18	11	76	82.6%	5.7	436	
Resident		59	30	3	8	41	69.5%	7.3	298	
Nonresident		33	17	15	3	35	106.1%	3.9	138	
521 Hawk Springs	D/F	426	0	256	48	304	71.4%	5.4	1648	501
	Limited	715	596	59	0	655	91.6%	3.3	2144	798
Total Hunters		1068	596	315	48	959	89.8%	4.0	3792	
Resident		706	462	170	20	652	92.4%	4.1	2685	
Nonresident		362	134	145	28	307	84.8%	3.6	1107	
522 Meadowdale	D/F	171	0	111	29	140	81.9%	4.2	583	203
	Limited	348	241	42	0	283	81.3%	4.3	1213	352
Total Hunters		453	241	153	29	423	93.4%	4.2	1796	
Resident		273	141	89	0	230	84.2%	5.2	1198	
Nonresident		180	100	64	29	193	107.2%	3.1	598	
523 Iron Mountain	D/F	751	0	538	88	626	83.4%	3.6	2277	873
	Limited	974	662	167	64	893	91.7%	2.7	2396	1103
Total Hunters		1665	662	705	152	1519	91.2%	3.1	4673	
Resident		602	256	290	51	597	99.2%	2.5	1469	
Nonresident		1063	406	415	101	922	86.7%	3.5	3204	
524 Dwyer	D/F	379	0	275	16	291	76.8%	3.9	1125	431
	Limited	311	270	0	0	270	86.8%	2.8	756	371
Total Hunters		585	270	275	16	561	95.9%	3.4	1881	
Resident		274	194	57	0	251	91.6%	3.1	778	
Nonresident		311	76	218	16	310	99.7%	3.6	1103	
525 Medicine Bow	D/F	593	0	388	50	438	73.9%	3.9	1690	718
	Limited	2186	1696	101	11	1808	82.7%	3.2	5797	2418
Total Hunters		2429	1696	489	61	2246	92.5%	3.3	7487	
Resident		1429	943	280	21	1244	87.1%	3.7	4617	
Nonresident		1000	753	209	40	1002	100.2%	2.9	2870	

TABLE I-H (Continued)

ANTELOPE 2014 HARVEST BY HERD UNIT

HERD	TYPE	ACTIVE LICS/HTRS	HARVEST BUCK	HARVEST DOE	HARVEST FAWN	HARVEST TOTAL	HUNTER SUCCESS	DAYS/ HARVEST	HUNTER DAYS	LICENSES SOLD (cross hunt incl)
526 Cooper Lake	D/F	353	0	215	32	247	70.0%	3.8	931	449
	Limited	395	311	8	8	327	82.8%	3.1	998	403
Total Hunters		695	311	223	40	574	82.6%	3.4	1929	
Resident		142	67	41	0	108	76.1%	4.4	471	
Nonresident		553	244	182	40	466	84.3%	3.1	1458	
527 Centennial	D/F	515	0	335	80	415	80.6%	3.9	1613	575
	Limited	668	546	24	3	573	85.8%	4.2	2423	725
Total Hunters		1045	546	359	83	988	94.5%	4.1	4036	
Resident		527	369	82	14	465	88.2%	4.7	2197	
Nonresident		518	177	277	69	523	101.0%	3.5	1839	
528 Elk Mountain	D/F	75	0	51	12	63	84.0%	3.0	188	100
	Limited	318	268	16	0	284	89.3%	3.2	910	357
Total Hunters		348	268	67	12	347	99.7%	3.2	1098	
Resident		249	193	50	8	251	100.8%	2.9	725	
Nonresident		99	75	17	4	96	97.0%	3.9	373	
529 Big Creek	D/F	38	0	29	5	34	89.5%	4.3	147	49
	Limited	47	41	0	0	41	87.2%	3.0	124	51
Total Hunters		71	41	29	5	75	105.6%	3.6	271	
Resident		55	32	19	5	56	101.8%	4.1	227	
Nonresident		16	9	10	0	19	118.8%	2.3	44	
615 Red Desert	D/F	67	0	43	8	51	76.1%	3.7	190	101
	Limited	287	245	4	0	249	86.8%	4.5	1131	304
Total Hunters		332	245	47	8	300	90.4%	4.4	1321	
Resident		262	186	38	8	232	88.5%	4.8	1110	
Nonresident		70	59	9	0	68	97.1%	3.1	211	
630 Iron Springs	D/F	205	0	171	10	181	88.3%	3.3	606	236
	Limited	314	283	2	0	285	90.8%	2.9	818	341
Total Hunters		429	283	173	10	466	108.6%	3.1	1424	
Resident		296	209	115	2	326	110.1%	3.2	1055	
Nonresident		133	74	58	8	140	105.3%	2.6	369	
631 Wind River	D/F	62	0	45	3	48	77.4%	5.3	254	74
	Limited	68	61	2	0	63	92.6%	4.3	268	74
Total Hunters		101	61	47	3	111	109.9%	4.7	522	
Resident		76	48	38	3	89	117.1%	4.9	437	
Nonresident		25	13	9	0	22	88.0%	3.9	85	
632 Beaver Rim	D/F	270	0	214	32	246	91.1%	3.8	928	315
	Limited	942	794	21	0	815	86.5%	3.5	2818	1032
Total Hunters		1091	794	235	32	1061	97.3%	3.5	3746	
Resident		846	600	190	21	811	95.9%	3.7	2992	
Nonresident		245	194	45	11	250	102.0%	3.0	754	
634 Badwater	D/F	26	0	22	1	23	88.5%	1.2	28	28
	Limited	256	184	12	0	196	76.6%	2.7	532	297
Total Hunters		270	184	34	1	219	81.1%	2.6	560	
Resident		202	128	27	0	155	76.7%	2.2	340	
Nonresident		68	56	7	1	64	94.1%	3.4	220	
635 Project	D/F	188	0	148	17	165	87.8%	3.9	636	226
	Limited	330	296	14	0	310	93.9%	3.0	944	354
Total Hunters		408	296	162	17	475	116.4%	3.3	1580	
Resident		300	212	119	8	339	113.0%	3.4	1161	
Nonresident		108	84	43	9	136	125.9%	3.1	419	
636 North Ferris	Limited	279	226	4	0	230	82.4%	3.3	762	305
Total Hunters		279	226	4	0	230	82.4%	3.3	762	
Resident		214	169	4	0	173	80.8%	3.4	595	
Nonresident		65	57	0	0	57	87.7%	2.9	167	
637 South Ferris	D/F	18	0	10	0	10	55.6%	2.0	20	25
	Limited	110	91	0	0	91	82.7%	5.4	490	118
Total Hunters		118	91	10	0	101	85.6%	5.0	510	
Resident		89	65	5	0	70	78.7%	5.3	371	
Nonresident		29	26	5	0	31	106.9%	4.5	139	
740 Cheyenne River	D/F	1094	0	683	93	776	70.9%	4.7	3627	1402
	Limited	3216	2482	83	25	2590	80.5%	3.9	10113	3512
Total Hunters		3997	2482	766	118	3366	84.2%	4.1	13740	
Resident		1185	783	95	10	888	74.9%	5.1	4507	
Nonresident		2812	1699	671	108	2478	88.1%	3.7	9233	

TABLE I-H (Continued)

ANTELOPE 2014 HARVEST BY HERD UNIT

HERD	TYPE	ACTIVE LICS/HTRS	HARVEST BUCK	DOE	FAWN	TOTAL	HUNTER SUCCESS	DAYS/ HARVEST	HUNTER DAYS	LICENSES SOLD (cross hunt incl)
745 Rattlesnake	D/F	196	0	133	18	151	77.0%	4.4	669	253
	Limited	561	417	9	11	437	77.9%	3.9	1687	603
Total Hunters		647	417	142	29	588	90.9%	4.0	2356	
Resident		421	274	68	16	358	85.0%	4.5	1624	
Nonresident		226	143	74	13	230	101.8%	3.2	732	
746 North Natrona	D/F	73	0	56	10	66	90.4%	2.4	161	99
	Limited	636	585	13	0	598	94.0%	2.7	1637	795
Total Hunters		684	585	69	10	664	97.1%	2.7	1798	
Resident		519	437	62	8	507	97.7%	2.7	1347	
Nonresident		165	148	7	2	157	95.2%	2.9	451	
748 North Converse	D/F	489	0	320	45	365	74.6%	5.0	1822	593
	Limited	1353	1123	32	0	1155	85.4%	2.9	3380	1495
Total Hunters		1721	1123	352	45	1520	88.3%	3.4	5202	
Resident		335	204	27	6	237	70.7%	3.1	726	
Nonresident		1386	919	325	39	1283	92.6%	3.5	4476	

TABLE III-A

ANTELOPE

HARVEST BY METHOD

BY HUNT AREA

2014

AREA	HARVEST			
	BUCK	DOE	FAWN	TOTAL
1 Crook				
Total Archery	4	0	0	4
Firearm	152	63	19	234
Resident Archery	0	0	0	0
Firearm	12	10	0	22
Nonresident Archery	4	0	0	4
Firearm	140	53	19	212
2 Bearlodge				
Total Archery	2	0	0	2
Firearm	73	21	6	100
Resident Archery	0	0	0	0
Firearm	17	1	2	20
Nonresident Archery	2	0	0	2
Firearm	56	20	4	80
3 Keyhole				
Total Archery	3	0	0	3
Firearm	57	15	0	72
Resident Archery	0	0	0	0
Firearm	8	0	0	8
Nonresident Archery	3	0	0	3
Firearm	49	15	0	64
4 Arch Creek				
Total Archery	5	0	0	5
Firearm	80	22	4	106
Resident Archery	3	0	0	3
Firearm	19	13	0	32
Nonresident Archery	2	0	0	2
Firearm	61	9	4	74
5 Inyan Kara				
Total Archery	2	0	0	2
Firearm	70	29	5	104
Resident Archery	0	0	0	0
Firearm	51	6	0	57
Nonresident Archery	2	0	0	2
Firearm	19	23	5	47
6 South Newcastle				
Total Archery	10	0	0	10
Firearm	267	36	6	309
Resident Archery	10	0	0	10
Firearm	31	0	0	31
Nonresident Archery	0	0	0	0
Firearm	236	36	6	278
7 South Upton				
Total Archery	0	0	0	0
Firearm	240	0	4	244
Resident Archery	0	0	0	0
Firearm	144	0	0	144
Nonresident Archery	0	0	0	0
Firearm	96	0	4	100
8 Niobrara				
Total Archery	7	0	0	7
Firearm	277	14	0	291
Resident Archery	0	0	0	0
Firearm	52	0	0	52
Nonresident Archery	7	0	0	7
Firearm	225	14	0	239

TABLE III-A (Continued)

ANTELOPE 2014 HARVEST BY METHOD BY HUNT AREA

AREA	HARVEST			
	BUCK	DOE	FAWN	TOTAL
9 Lance Creek				
Total Archery	16	0	0	16
Firearm	420	303	60	783
Resident Archery	0	0	0	0
Firearm	62	7	0	69
Nonresident Archery	16	0	0	16
Firearm	358	296	60	714
10 Lake De Smet				
Total Archery	18	7	0	25
Firearm	106	99	6	211
Resident Archery	18	7	0	25
Firearm	53	22	0	75
Nonresident Archery	0	0	0	0
Firearm	53	77	6	136
11 Rawhide Butte				
Total Archery	6	10	0	16
Firearm	235	143	29	407
Resident Archery	6	10	0	16
Firearm	135	79	0	214
Nonresident Archery	0	0	0	0
Firearm	100	64	29	193
15 Clearmont				
Total Archery	27	0	0	27
Firearm	376	219	14	609
Resident Archery	11	0	0	11
Firearm	136	67	8	211
Nonresident Archery	16	0	0	16
Firearm	240	152	6	398
16 Ucross				
Total Archery	45	8	0	53
Firearm	335	204	52	591
Resident Archery	18	0	0	18
Firearm	64	7	0	71
Nonresident Archery	27	8	0	35
Firearm	271	197	52	520
17 Gillette				
Total Archery	43	8	0	51
Firearm	722	297	19	1038
Resident Archery	43	8	0	51
Firearm	215	37	0	252
Nonresident Archery	0	0	0	0
Firearm	507	260	19	786
18 Rockypoint				
Total Archery	0	0	0	0
Firearm	74	8	2	84
Resident Archery	0	0	0	0
Firearm	13	4	0	17
Nonresident Archery	0	0	0	0
Firearm	61	4	2	67
19 Rozet				
Total Archery	34	0	0	34
Firearm	129	61	18	208
Resident Archery	19	0	0	19
Firearm	26	17	6	49
Nonresident Archery	15	0	0	15
Firearm	103	44	12	159
20 Upper Powder River				
Total Archery	31	26	0	57
Firearm	444	443	61	948
Resident Archery	20	14	0	34
Firearm	60	33	0	93
Nonresident Archery	11	12	0	23
Firearm	384	410	61	855

TABLE III-A (Continued)

ANTELOPE 2014 HARVEST BY METHOD BY HUNT AREA

AREA	HARVEST			
	BUCK	DOE	FAWN	TOTAL
21 Middle Fork				
Total Archery	9	16	0	25
Firearm	404	266	81	751
Resident Archery	0	0	0	0
Firearm	36	0	0	36
Nonresident Archery	9	16	0	25
Firearm	368	266	81	715
22 Crazy Woman				
Total Archery	32	13	0	45
Firearm	675	552	53	1280
Resident Archery	17	0	0	17
Firearm	172	34	0	206
Nonresident Archery	15	13	0	28
Firearm	503	518	53	1074
23 Pumpkin Buttes				
Total Archery	240	35	0	275
Firearm	1095	841	122	2058
Resident Archery	62	0	0	62
Firearm	246	123	0	369
Nonresident Archery	178	35	0	213
Firearm	849	718	122	1689
24 Thunder Basin				
Total Archery	21	0	6	27
Firearm	394	227	13	634
Resident Archery	0	0	0	0
Firearm	111	31	0	142
Nonresident Archery	21	0	6	27
Firearm	283	196	13	492
25 Ormsby				
Total Archery	69	3	0	72
Firearm	336	111	12	459
Resident Archery	20	0	0	20
Firearm	103	17	6	126
Nonresident Archery	49	3	0	52
Firearm	233	94	6	333
26 Bear Creek				
Total Archery	153	36	0	189
Firearm	565	202	33	800
Resident Archery	0	3	0	3
Firearm	81	7	0	88
Nonresident Archery	153	33	0	186
Firearm	484	195	33	712
27 Bill				
Total Archery	14	6	0	20
Firearm	194	29	3	226
Resident Archery	7	0	0	7
Firearm	152	23	3	178
Nonresident Archery	7	6	0	13
Firearm	42	6	0	48
29 Shawnee				
Total Archery	126	0	0	126
Firearm	339	100	17	456
Resident Archery	17	0	0	17
Firearm	124	15	7	146
Nonresident Archery	109	0	0	109
Firearm	215	85	10	310
30 LaPrele				
Total Archery	0	0	0	0
Firearm	227	54	16	297
Resident Archery	0	0	0	0
Firearm	56	32	4	92
Nonresident Archery	0	0	0	0
Firearm	171	22	12	205

TABLE III-A (Continued)

ANTELOPE 2014 HARVEST BY METHOD BY HUNT AREA

AREA	HARVEST			
	BUCK	DOE	FAWN	TOTAL
31 Hat Six				
Total Archery	8	0	0	8
Firearm	85	26	5	116
Resident Archery	8	0	0	8
Firearm	51	14	2	67
Nonresident Archery	0	0	0	0
Firearm	34	12	3	49
32 Bates Creek				
Total Archery	12	0	0	12
Firearm	209	69	6	284
Resident Archery	12	0	0	12
Firearm	157	32	4	193
Nonresident Archery	0	0	0	0
Firearm	52	37	2	91
34 Goshen Hole				
Total Archery	0	0	0	0
Firearm	596	315	48	959
Resident Archery	0	0	0	0
Firearm	462	170	20	652
Nonresident Archery	0	0	0	0
Firearm	134	145	28	307
37 Harriman				
Total Archery	3	0	0	3
Firearm	192	51	9	252
Resident Archery	0	0	0	0
Firearm	152	38	7	197
Nonresident Archery	3	0	0	3
Firearm	40	13	2	55
38 Iron Mountain				
Total Archery	0	42	0	42
Firearm	662	663	152	1477
Resident Archery	0	17	0	17
Firearm	256	273	51	580
Nonresident Archery	0	25	0	25
Firearm	406	390	101	897
41 Laramie Peak				
Total Archery	0	0	0	0
Firearm	27	37	2	66
Resident Archery	0	0	0	0
Firearm	20	5	0	25
Nonresident Archery	0	0	0	0
Firearm	7	32	2	41
42 Laramie Plains				
Total Archery	15	7	0	22
Firearm	301	40	2	343
Resident Archery	8	0	0	8
Firearm	84	27	2	113
Nonresident Archery	7	7	0	14
Firearm	217	13	0	230
43 Cooper Lake				
Total Archery	16	0	0	16
Firearm	295	223	40	558
Resident Archery	8	0	0	8
Firearm	59	41	0	100
Nonresident Archery	8	0	0	8
Firearm	236	182	40	458
44 South Laramie				
Total Archery	4	0	0	4
Firearm	91	94	27	212
Resident Archery	0	0	0	0
Firearm	67	12	7	86
Nonresident Archery	4	0	0	4
Firearm	24	82	20	126

TABLE III-A (Continued)

ANTELOPE 2014 HARVEST BY METHOD BY HUNT AREA

AREA	HARVEST			
	BUCK	DOE	FAWN	TOTAL
45 West Laramie				
Total Archery	5	6	0	11
Firearm	251	208	47	506
Resident Archery	0	0	0	0
Firearm	150	32	0	182
Nonresident Archery	5	6	0	11
Firearm	101	176	47	324
46 Kyle				
Total Archery	15	0	0	15
Firearm	197	79	10	286
Resident Archery	0	0	0	0
Firearm	106	34	2	142
Nonresident Archery	15	0	0	15
Firearm	91	45	8	144
47 Shirley Basin				
Total Archery	3	3	0	6
Firearm	405	113	18	536
Resident Archery	3	3	0	6
Firearm	302	87	7	396
Nonresident Archery	0	0	0	0
Firearm	103	26	11	140
48 Leo-Hanna				
Total Archery	2	2	0	4
Firearm	190	59	2	251
Resident Archery	0	0	0	0
Firearm	136	46	0	182
Nonresident Archery	2	2	0	4
Firearm	54	13	2	69
50 Elk Mountain				
Total Archery	0	0	0	0
Firearm	268	67	12	347
Resident Archery	0	0	0	0
Firearm	193	50	8	251
Nonresident Archery	0	0	0	0
Firearm	75	17	4	96
51 Big Creek				
Total Archery	2	0	0	2
Firearm	39	29	5	73
Resident Archery	0	0	0	0
Firearm	32	19	5	56
Nonresident Archery	2	0	0	2
Firearm	7	10	0	17
52 Spring Creek				
Total Archery	0	0	0	0
Firearm	181	133	10	324
Resident Archery	0	0	0	0
Firearm	132	87	2	221
Nonresident Archery	0	0	0	0
Firearm	49	46	8	103
53 Baggs				
Total Archery	4	0	0	4
Firearm	59	22	0	81
Resident Archery	3	0	0	3
Firearm	41	17	0	58
Nonresident Archery	1	0	0	1
Firearm	18	5	0	23
55 Red Rim				
Total Archery	12	0	0	12
Firearm	71	24	0	95
Resident Archery	12	0	0	12
Firearm	53	13	0	66
Nonresident Archery	0	0	0	0
Firearm	18	11	0	29

TABLE III-A (Continued)

ANTELOPE 2014 HARVEST BY METHOD BY HUNT AREA

AREA	HARVEST			
	BUCK	DOE	FAWN	TOTAL
56 Iron Springs				
Total Archery	0	0	0	0
Firearm	37	0	0	37
Resident Archery	0	0	0	0
Firearm	28	0	0	28
Nonresident Archery	0	0	0	0
Firearm	9	0	0	9
57 South Wamsutter				
Total Archery	23	3	0	26
Firearm	185	12	1	198
Resident Archery	23	3	0	26
Firearm	146	12	0	158
Nonresident Archery	0	0	0	0
Firearm	39	0	1	40
58 Black Butte-Kenny Rim				
Total Archery	0	0	0	0
Firearm	26	0	0	26
Resident Archery	0	0	0	0
Firearm	20	0	0	20
Nonresident Archery	0	0	0	0
Firearm	6	0	0	6
59 Aspen Mountain				
Total Archery	0	0	0	0
Firearm	204	5	0	209
Resident Archery	0	0	0	0
Firearm	167	0	0	167
Nonresident Archery	0	0	0	0
Firearm	37	5	0	42
60 Table Rock				
Total Archery	2	0	0	2
Firearm	47	13	2	62
Resident Archery	2	0	0	2
Firearm	36	13	2	51
Nonresident Archery	0	0	0	0
Firearm	11	0	0	11
61 Chain Lakes				
Total Archery	7	0	0	7
Firearm	110	22	0	132
Resident Archery	4	0	0	4
Firearm	84	16	0	100
Nonresident Archery	3	0	0	3
Firearm	26	6	0	32
62 South Ferris				
Total Archery	2	0	0	2
Firearm	89	10	0	99
Resident Archery	2	0	0	2
Firearm	63	5	0	68
Nonresident Archery	0	0	0	0
Firearm	26	5	0	31
63 North Ferris				
Total Archery	8	0	0	8
Firearm	218	4	0	222
Resident Archery	8	0	0	8
Firearm	161	4	0	165
Nonresident Archery	0	0	0	0
Firearm	57	0	0	57
64 Bison Basin				
Total Archery	0	0	0	0
Firearm	79	12	6	97
Resident Archery	0	0	0	0
Firearm	60	9	6	75
Nonresident Archery	0	0	0	0
Firearm	19	3	0	22

TABLE III-A (Continued)

ANTELOPE 2014 HARVEST BY METHOD BY HUNT AREA

AREA	HARVEST			
	BUCK	DOE	FAWN	TOTAL
65 South Pass				
Total Archery	2	0	0	2
Firearm	66	54	16	136
Resident Archery	2	0	0	2
Firearm	50	37	10	97
Nonresident Archery	0	0	0	0
Firearm	16	17	6	39
66 Lander				
Total Archery	4	3	0	7
Firearm	62	59	3	124
Resident Archery	4	3	0	7
Firearm	46	50	3	99
Nonresident Archery	0	0	0	0
Firearm	16	9	0	25
67 Sand Draw				
Total Archery	0	0	0	0
Firearm	205	29	2	236
Resident Archery	0	0	0	0
Firearm	158	27	0	185
Nonresident Archery	0	0	0	0
Firearm	47	2	2	51
68 Split Rock				
Total Archery	4	0	0	4
Firearm	207	21	5	233
Resident Archery	0	0	0	0
Firearm	163	11	3	177
Nonresident Archery	4	0	0	4
Firearm	44	10	2	56
69 South Rattlesnake				
Total Archery	0	0	0	0
Firearm	37	22	6	65
Resident Archery	0	0	0	0
Firearm	27	18	5	50
Nonresident Archery	0	0	0	0
Firearm	10	4	1	15
70 Kendrick				
Total Archery	0	0	0	0
Firearm	60	55	7	122
Resident Archery	0	0	0	0
Firearm	23	10	0	33
Nonresident Archery	0	0	0	0
Firearm	37	45	7	89
71 East Poison Spider				
Total Archery	2	0	0	2
Firearm	57	18	4	79
Resident Archery	0	0	0	0
Firearm	34	6	2	42
Nonresident Archery	2	0	0	2
Firearm	23	12	2	37
72 West Poison Spider				
Total Archery	0	2	0	2
Firearm	298	67	18	383
Resident Archery	0	2	0	2
Firearm	217	50	14	281
Nonresident Archery	0	0	0	0
Firearm	81	17	4	102
73 North Natrona				
Total Archery	32	0	3	35
Firearm	553	69	7	629
Resident Archery	14	0	3	17
Firearm	423	62	5	490
Nonresident Archery	18	0	0	18
Firearm	130	7	2	139

TABLE III-A (Continued)

ANTELOPE 2014 HARVEST BY METHOD BY HUNT AREA

AREA	HARVEST			
	BUCK	DOE	FAWN	TOTAL
74 Deer Creek				
Total Archery	12	0	0	12
Firearm	130	29	0	159
Resident Archery	12	0	0	12
Firearm	88	26	0	114
Nonresident Archery	0	0	0	0
Firearm	42	3	0	45
75 Badwater				
Total Archery	4	0	0	4
Firearm	180	34	1	215
Resident Archery	0	0	0	0
Firearm	128	27	0	155
Nonresident Archery	4	0	0	4
Firearm	52	7	1	60
76 Copper Mountain				
Total Archery	4	0	0	4
Firearm	146	22	2	170
Resident Archery	4	0	0	4
Firearm	118	14	0	132
Nonresident Archery	0	0	0	0
Firearm	28	8	2	38
77 Fifteen Mile Creek				
Total Archery	0	0	0	0
Firearm	89	57	12	158
Resident Archery	0	0	0	0
Firearm	65	36	10	111
Nonresident Archery	0	0	0	0
Firearm	24	21	2	47
78 McCullough Peaks				
Total Archery	0	0	0	0
Firearm	110	102	21	233
Resident Archery	0	0	0	0
Firearm	83	70	12	165
Nonresident Archery	0	0	0	0
Firearm	27	32	9	68
79 Big Horn				
Total Archery	17	0	0	17
Firearm	0	32	0	32
Resident Archery	13	0	0	13
Firearm	0	17	0	17
Nonresident Archery	4	0	0	4
Firearm	0	15	0	15
80 Badger Basin				
Total Archery	3	0	0	3
Firearm	60	31	4	95
Resident Archery	3	0	0	3
Firearm	45	25	4	74
Nonresident Archery	0	0	0	0
Firearm	15	6	0	21
81 South Fork				
Total Archery	10	4	0	14
Firearm	100	31	2	133
Resident Archery	7	2	0	9
Firearm	79	24	2	105
Nonresident Archery	3	2	0	5
Firearm	21	7	0	28
82 North Greybull River				
Total Archery	0	5	0	5
Firearm	122	106	5	233
Resident Archery	0	5	0	5
Firearm	91	69	2	162
Nonresident Archery	0	0	0	0
Firearm	31	37	3	71

TABLE III-A (Continued)

ANTELOPE 2014 HARVEST BY METHOD BY HUNT AREA

AREA	HARVEST			
	BUCK	DOE	FAWN	TOTAL
83 Owl Creek				
Total Archery	21	2	0	23
Firearm	180	67	10	257
Resident Archery	13	2	0	15
Firearm	141	58	8	207
Nonresident Archery	8	0	0	8
Firearm	39	9	2	50
84 Wind River				
Total Archery	0	0	0	0
Firearm	61	47	3	111
Resident Archery	0	0	0	0
Firearm	48	38	3	89
Nonresident Archery	0	0	0	0
Firearm	13	9	0	22
85 Gros Ventre				
Total Archery	0	0	0	0
Firearm	14	1	0	15
Resident Archery	0	0	0	0
Firearm	10	1	0	11
Nonresident Archery	0	0	0	0
Firearm	4	0	0	4
86 Hoback				
Total Archery	0	0	0	0
Firearm	34	21	4	59
Resident Archery	0	0	0	0
Firearm	25	16	4	45
Nonresident Archery	0	0	0	0
Firearm	9	5	0	14
87 Pinedale				
Total Archery	9	0	0	9
Firearm	273	216	19	508
Resident Archery	9	0	0	9
Firearm	204	176	17	397
Nonresident Archery	0	0	0	0
Firearm	69	40	2	111
88 Beaver				
Total Archery	0	0	0	0
Firearm	159	179	30	368
Resident Archery	0	0	0	0
Firearm	118	132	11	261
Nonresident Archery	0	0	0	0
Firearm	41	47	19	107
89 Piney				
Total Archery	16	13	6	35
Firearm	250	233	39	522
Resident Archery	14	13	6	33
Firearm	196	144	39	379
Nonresident Archery	2	0	0	2
Firearm	54	89	0	143
90 Yellow Point				
Total Archery	25	12	0	37
Firearm	303	161	18	482
Resident Archery	25	12	0	37
Firearm	225	135	15	375
Nonresident Archery	0	0	0	0
Firearm	78	26	3	107
91 Dry Sandy				
Total Archery	7	0	0	7
Firearm	249	239	40	528
Resident Archery	7	0	0	7
Firearm	177	155	23	355
Nonresident Archery	0	0	0	0
Firearm	72	84	17	173

TABLE III-A (Continued)

ANTELOPE 2014 HARVEST BY METHOD BY HUNT AREA

AREA	HARVEST			
	BUCK	DOE	FAWN	TOTAL
92 Steamboat				
Total Archery	8	0	0	8
Firearm	98	19	2	119
Resident Archery	8	0	0	8
Firearm	72	15	0	87
Nonresident Archery	0	0	0	0
Firearm	26	4	2	32
93 West Green River				
Total Archery	0	0	0	0
Firearm	270	118	17	405
Resident Archery	0	0	0	0
Firearm	208	93	11	312
Nonresident Archery	0	0	0	0
Firearm	62	25	6	93
94 Carter Lease				
Total Archery	25	15	5	45
Firearm	372	327	57	756
Resident Archery	9	15	5	29
Firearm	297	167	14	478
Nonresident Archery	16	0	0	16
Firearm	75	160	43	278
95 Cedar Mountain				
Total Archery	0	6	1	7
Firearm	275	41	5	321
Resident Archery	0	6	0	6
Firearm	219	32	4	255
Nonresident Archery	0	0	1	1
Firearm	56	9	1	66
96 West Farson				
Total Archery	0	0	0	0
Firearm	39	2	0	41
Resident Archery	0	0	0	0
Firearm	27	2	0	29
Nonresident Archery	0	0	0	0
Firearm	12	0	0	12
97 Boysen				
Total Archery	0	0	0	0
Firearm	264	139	11	414
Resident Archery	0	0	0	0
Firearm	197	105	8	310
Nonresident Archery	0	0	0	0
Firearm	67	34	3	104
98 Sage				
Total Archery	0	0	0	0
Firearm	127	185	33	345
Resident Archery	0	0	0	0
Firearm	89	51	5	145
Nonresident Archery	0	0	0	0
Firearm	38	134	28	200
99 Uinta				
Total Archery	5	0	0	5
Firearm	220	248	40	508
Resident Archery	3	0	0	3
Firearm	170	45	0	215
Nonresident Archery	2	0	0	2
Firearm	50	203	40	293
100 Bear River Divide				
Total Archery	4	7	2	13
Firearm	176	142	24	342
Resident Archery	4	2	0	6
Firearm	139	76	8	223
Nonresident Archery	0	5	2	7
Firearm	37	66	16	119

TABLE III-A (Continued)

ANTELOPE 2014 HARVEST BY METHOD BY HUNT AREA

AREA	HARVEST			
	BUCK	DOE	FAWN	TOTAL
102 Buffalo				
Total Archery	27	0	0	27
Firearm	264	266	65	595
Resident Archery	8	0	0	8
Firearm	109	46	0	155
Nonresident Archery	19	0	0	19
Firearm	155	220	65	440
103 Dwyer				
Total Archery	21	0	0	21
Firearm	249	275	16	540
Resident Archery	0	0	0	0
Firearm	194	57	0	251
Nonresident Archery	21	0	0	21
Firearm	55	218	16	289
106 Long Creek				
Total Archery	3	0	0	3
Firearm	62	18	0	80
Resident Archery	0	0	0	0
Firearm	50	18	0	68
Nonresident Archery	3	0	0	3
Firearm	12	0	0	12
107 Upper Sweetwater				
Total Archery	2	0	0	2
Firearm	76	37	4	117
Resident Archery	2	0	0	2
Firearm	54	29	4	87
Nonresident Archery	0	0	0	0
Firearm	22	8	0	30
108 Bridger Pass				
Total Archery	4	0	0	4
Firearm	61	40	0	101
Resident Archery	2	0	0	2
Firearm	47	28	0	75
Nonresident Archery	2	0	0	2
Firearm	14	12	0	26
109 Beckton				
Total Archery	0	0	0	0
Firearm	198	132	33	363
Resident Archery	0	0	0	0
Firearm	95	48	7	150
Nonresident Archery	0	0	0	0
Firearm	103	84	26	213
110 South Greybull River				
Total Archery	7	0	0	7
Firearm	77	21	0	98
Resident Archery	7	0	0	7
Firearm	58	11	0	69
Nonresident Archery	0	0	0	0
Firearm	19	10	0	29
111 Chalk Bluffs				
Total Archery	0	1	0	1
Firearm	47	17	11	75
Resident Archery	0	0	0	0
Firearm	30	3	8	41
Nonresident Archery	0	1	0	1
Firearm	17	14	3	34
112 Pine Mountain				
Total Archery	7	0	0	7
Firearm	68	0	0	68
Resident Archery	7	0	0	7
Firearm	48	0	0	48
Nonresident Archery	0	0	0	0
Firearm	20	0	0	20

TABLE III-A (Continued)

ANTELOPE 2014 HARVEST BY METHOD BY HUNT AREA

AREA	HARVEST			
	BUCK	DOE	FAWN	TOTAL
113 Salt Creek				
Total Archery	31	0	0	31
Firearm	229	217	33	479
Resident Archery	6	0	0	6
Firearm	35	10	0	45
Nonresident Archery	25	0	0	25
Firearm	194	207	33	434
114 Nowater				
Total Archery	0	0	0	0
Firearm	78	160	15	253
Resident Archery	0	0	0	0
Firearm	58	49	6	113
Nonresident Archery	0	0	0	0
Firearm	20	111	9	140
115 Upper Nowood				
Total Archery	0	0	0	0
Firearm	108	127	15	250
Resident Archery	0	0	0	0
Firearm	76	30	0	106
Nonresident Archery	0	0	0	0
Firearm	32	97	15	144
117 Crowheart Butte				
Total Archery	0	0	0	0
Firearm	32	23	6	61
Resident Archery	0	0	0	0
Firearm	15	14	0	29
Nonresident Archery	0	0	0	0
Firearm	17	9	6	32

TABLE III-H

ANTELOPE

HARVEST BY METHOD

BY HERD UNIT

2014

HERD	HARVEST			
	BUCK	DOE	FAWN	TOTAL
202 Bighorn				
Total Archery	17	0	0	17
Firearm	0	32	0	32
Resident Archery	13	0	0	13
Firearm	0	17	0	17
Nonresident Archery	4	0	0	4
Firearm	0	15	0	15
203 Copper Mountain				
Total Archery	4	0	0	4
Firearm	332	309	32	673
Resident Archery	4	0	0	4
Firearm	252	93	6	351
Nonresident Archery	0	0	0	0
Firearm	80	216	26	322
204 Fifteenmile				
Total Archery	28	2	0	30
Firearm	346	145	22	513
Resident Archery	20	2	0	22
Firearm	264	105	18	387
Nonresident Archery	8	0	0	8
Firearm	82	40	4	126
205 Carter Mountain				
Total Archery	10	9	0	19
Firearm	332	239	28	599
Resident Archery	7	7	0	14
Firearm	253	163	16	432
Nonresident Archery	3	2	0	5
Firearm	79	76	12	167
207 Badger Basin				
Total Archery	3	0	0	3
Firearm	60	31	4	95
Resident Archery	3	0	0	3
Firearm	45	25	4	74
Nonresident Archery	0	0	0	0
Firearm	15	6	0	21
309 Pumpkin Buttes				
Total Archery	240	35	0	275
Firearm	1095	841	122	2058
Resident Archery	62	0	0	62
Firearm	246	123	0	369
Nonresident Archery	178	35	0	213
Firearm	849	718	122	1689
318 Crazy Woman				
Total Archery	63	13	0	76
Firearm	904	769	86	1759
Resident Archery	23	0	0	23
Firearm	207	44	0	251
Nonresident Archery	40	13	0	53
Firearm	697	725	86	1508
339 North Black Hills				
Total Archery	43	0	0	43
Firearm	485	168	45	698
Resident Archery	19	0	0	19
Firearm	76	32	8	116
Nonresident Archery	24	0	0	24
Firearm	409	136	37	582

TABLE III-H (Continued)

ANTELOPE 2014 HARVEST BY METHOD BY HERD UNIT

HERD	HARVEST			
	BUCK	DOE	FAWN	TOTAL
351 Gillette				
Total Archery	43	8	0	51
Firearm	722	297	19	1038
Resident Archery	43	8	0	51
Firearm	215	37	0	252
Nonresident Archery	0	0	0	0
Firearm	507	260	19	786
352 Middle Fork				
Total Archery	9	16	0	25
Firearm	404	266	81	751
Resident Archery	0	0	0	0
Firearm	36	0	0	36
Nonresident Archery	9	16	0	25
Firearm	368	266	81	715
353 Ucross				
Total Archery	90	15	0	105
Firearm	817	522	72	1411
Resident Archery	47	7	0	54
Firearm	253	96	8	357
Nonresident Archery	43	8	0	51
Firearm	564	426	64	1054
354 Buffalo				
Total Archery	58	26	0	84
Firearm	708	709	126	1543
Resident Archery	28	14	0	42
Firearm	169	79	0	248
Nonresident Archery	30	12	0	42
Firearm	539	630	126	1295
355 Beckton				
Total Archery	0	0	0	0
Firearm	198	132	33	363
Resident Archery	0	0	0	0
Firearm	95	48	7	150
Nonresident Archery	0	0	0	0
Firearm	103	84	26	213
401 Sublette				
Total Archery	67	25	6	98
Firearm	1765	1226	173	3164
Resident Archery	65	25	6	96
Firearm	1316	898	124	2338
Nonresident Archery	2	0	0	2
Firearm	449	328	49	826
411 Uinta-Cedar Mountain				
Total Archery	5	6	1	12
Firearm	495	289	45	829
Resident Archery	3	6	0	9
Firearm	389	77	4	470
Nonresident Archery	2	0	1	3
Firearm	106	212	41	359
412 South Rock Springs				
Total Archery	7	0	0	7
Firearm	272	5	0	277
Resident Archery	7	0	0	7
Firearm	215	0	0	215
Nonresident Archery	0	0	0	0
Firearm	57	5	0	62
414 Bittercreek				
Total Archery	23	3	0	26
Firearm	211	12	1	224
Resident Archery	23	3	0	26
Firearm	166	12	0	178
Nonresident Archery	0	0	0	0
Firearm	45	0	1	46

TABLE III-H (Continued)

ANTELOPE 2014 HARVEST BY METHOD BY HERD UNIT

HERD	HARVEST			
	BUCK	DOE	FAWN	TOTAL
419 Carter Lease				
Total Archery	29	22	7	58
Firearm	675	654	114	1443
Resident Archery	13	17	5	35
Firearm	525	294	27	846
Nonresident Archery	16	5	2	23
Firearm	150	360	87	597
438 Baggs				
Total Archery	16	0	0	16
Firearm	130	46	0	176
Resident Archery	15	0	0	15
Firearm	94	30	0	124
Nonresident Archery	1	0	0	1
Firearm	36	16	0	52
520 Chalk Bluffs				
Total Archery	0	1	0	1
Firearm	47	17	11	75
Resident Archery	0	0	0	0
Firearm	30	3	8	41
Nonresident Archery	0	1	0	1
Firearm	17	14	3	34
521 Hawk Springs				
Total Archery	0	0	0	0
Firearm	596	315	48	959
Resident Archery	0	0	0	0
Firearm	462	170	20	652
Nonresident Archery	0	0	0	0
Firearm	134	145	28	307
522 Meadowdale				
Total Archery	6	10	0	16
Firearm	235	143	29	407
Resident Archery	6	10	0	16
Firearm	135	79	0	214
Nonresident Archery	0	0	0	0
Firearm	100	64	29	193
523 Iron Mountain				
Total Archery	0	42	0	42
Firearm	662	663	152	1477
Resident Archery	0	17	0	17
Firearm	256	273	51	580
Nonresident Archery	0	25	0	25
Firearm	406	390	101	897
524 Dwyer				
Total Archery	21	0	0	21
Firearm	249	275	16	540
Resident Archery	0	0	0	0
Firearm	194	57	0	251
Nonresident Archery	21	0	0	21
Firearm	55	218	16	289
525 Medicine Bow				
Total Archery	55	12	0	67
Firearm	1641	477	61	2179
Resident Archery	31	3	0	34
Firearm	912	277	21	1210
Nonresident Archery	24	9	0	33
Firearm	729	200	40	969
526 Cooper Lake				
Total Archery	16	0	0	16
Firearm	295	223	40	558
Resident Archery	8	0	0	8
Firearm	59	41	0	100
Nonresident Archery	8	0	0	8
Firearm	236	182	40	458

TABLE III-H (Continued)

ANTELOPE 2014 HARVEST BY METHOD BY HERD UNIT

HERD	HARVEST			
	BUCK	DOE	FAWN	TOTAL
527 Centennial				
Total Archery	12	6	0	18
Firearm	534	353	83	970
Resident Archery	0	0	0	0
Firearm	369	82	14	465
Nonresident Archery	12	6	0	18
Firearm	165	271	69	505
528 Elk Mountain				
Total Archery	0	0	0	0
Firearm	268	67	12	347
Resident Archery	0	0	0	0
Firearm	193	50	8	251
Nonresident Archery	0	0	0	0
Firearm	75	17	4	96
529 Big Creek				
Total Archery	2	0	0	2
Firearm	39	29	5	73
Resident Archery	0	0	0	0
Firearm	32	19	5	56
Nonresident Archery	2	0	0	2
Firearm	7	10	0	17
615 Red Desert				
Total Archery	9	0	0	9
Firearm	236	47	8	291
Resident Archery	6	0	0	6
Firearm	180	38	8	226
Nonresident Archery	3	0	0	3
Firearm	56	9	0	65
630 Iron Springs				
Total Archery	4	0	0	4
Firearm	279	173	10	462
Resident Archery	2	0	0	2
Firearm	207	115	2	324
Nonresident Archery	2	0	0	2
Firearm	72	58	8	138
631 Wind River				
Total Archery	0	0	0	0
Firearm	61	47	3	111
Resident Archery	0	0	0	0
Firearm	48	38	3	89
Nonresident Archery	0	0	0	0
Firearm	13	9	0	22
632 Beaver Rim				
Total Archery	25	3	0	28
Firearm	769	232	32	1033
Resident Archery	18	3	0	21
Firearm	582	187	21	790
Nonresident Archery	7	0	0	7
Firearm	187	45	11	243
634 Badwater				
Total Archery	4	0	0	4
Firearm	180	34	1	215
Resident Archery	0	0	0	0
Firearm	128	27	0	155
Nonresident Archery	4	0	0	4
Firearm	52	7	1	60
635 Project				
Total Archery	0	0	0	0
Firearm	296	162	17	475
Resident Archery	0	0	0	0
Firearm	212	119	8	339
Nonresident Archery	0	0	0	0
Firearm	84	43	9	136

TABLE III-H (Continued)

ANTELOPE 2014 HARVEST BY METHOD BY HERD UNIT

HERD	HARVEST			
	BUCK	DOE	FAWN	TOTAL
636 North Ferris				
Total Archery	8	0	0	8
Firearm	218	4	0	222
Resident Archery	8	0	0	8
Firearm	161	4	0	165
Nonresident Archery	0	0	0	0
Firearm	57	0	0	57
637 South Ferris				
Total Archery	2	0	0	2
Firearm	89	10	0	99
Resident Archery	2	0	0	2
Firearm	63	5	0	68
Nonresident Archery	0	0	0	0
Firearm	26	5	0	31
740 Cheyenne River				
Total Archery	201	6	6	213
Firearm	2281	760	112	3153
Resident Archery	37	0	0	37
Firearm	746	95	10	851
Nonresident Archery	164	6	6	176
Firearm	1535	665	102	2302
745 Rattlesnake				
Total Archery	2	2	0	4
Firearm	415	140	29	584
Resident Archery	0	2	0	2
Firearm	274	66	16	356
Nonresident Archery	2	0	0	2
Firearm	141	74	13	228
746 North Natrona				
Total Archery	32	0	3	35
Firearm	553	69	7	629
Resident Archery	14	0	3	17
Firearm	423	62	5	490
Nonresident Archery	18	0	0	18
Firearm	130	7	2	139
748 North Converse				
Total Archery	222	39	0	261
Firearm	901	313	45	1259
Resident Archery	20	3	0	23
Firearm	184	24	6	214
Nonresident Archery	202	36	0	238
Firearm	717	289	39	1045

TABLE IV

CONFIDENCE INTERVALS FOR TOTAL ANTELOPE HARVEST

BY HERD UNIT

2014

HERD	TOTAL HARVEST	90% CONFIDENCE LIMITS		
202 Bighorn	49	42	-	56
203 Copper Mountain	677	661	-	693
204 Fifteenmile	543	528	-	558
205 Carter Mountain	618	601	-	635
207 Badger Basin	98	92	-	104
309 Pumpkin Buttes	2333	2302	-	2364
318 Crazy Woman	1835	1806	-	1864
339 North Black Hills	741	722	-	760
351 Gillette	1089	1065	-	1113
352 Middle Fork	776	754	-	798
353 Ucross	1516	1490	-	1542
354 Buffalo	1627	1595	-	1659
355 Beckton	363	345	-	381
401 Sublette	3262	3220	-	3304
411 Uinta-Cedar Mountain	841	822	-	860
412 South Rock Springs	284	274	-	294
414 Bittercreek	250	245	-	255
419 Carter Lease	1501	1478	-	1524
438 Baggs	192	184	-	200
520 Chalk Bluffs	76	67	-	85
521 Hawk Springs	959	939	-	979
522 Meadowdale	423	408	-	438
523 Iron Mountain	1519	1497	-	1541
524 Dwyer	561	544	-	578
525 Medicine Bow	2246	2212	-	2280
526 Cooper Lake	574	555	-	593
527 Centennial	988	967	-	1009
528 Elk Mountain	347	336	-	358
529 Big Creek	75	70	-	80
615 Red Desert	300	289	-	311
630 Iron Springs	466	455	-	477
631 Wind River	111	104	-	118
632 Beaver Rim	1061	1042	-	1080
634 Badwater	219	207	-	231
635 Project	475	464	-	486
636 North Ferris	230	219	-	241
637 South Ferris	101	93	-	109
740 Cheyenne River	3366	3321	-	3411
745 Rattlesnake	588	569	-	607
746 North Natrona	664	653	-	675
748 North Converse	1520	1493	-	1547

TABLE V

SALES, RESPONSE RATES, AND CONFIDENCE INTERVALS FOR ANTELOPE HARVEST BY HUNT AREA AND LICENSE TYPE 2014

	HUNT AREA (cross hunt areas)	LICENSE TYPE	NUMBER AUTHORIZED	NUMBER SOLD	NUMBER SURVEYED	NUMBER USABLE SURVEYS	USEABLE / SURVEYED (%)	USEABLE / SOLD (%)	HARVEST ESTIMATE	90% CONFIDENCE LIMITS	SUCCESS 90% MARGIN ERROR ± (%)
	1	1	200	200	102	53	52.0%	26.5%	156	140 - 172	8.0%
	1	6	100	100	80	51	63.8%	51.0%	54	46 - 62	8.1%
	2	1	100	100	80	43	53.8%	43.0%	75	67 - 83	8.2%
	2	6	50	48	48	25	52.1%	52.1%	21	16 - 26	-
	3	1	100	99	80	37	46.3%	37.4%	60	50 - 70	10.5%
	3	6	25	25	25	13	52.0%	52.0%	12	8 - 16	-
	4	1	100	100	80	40	50.0%	40.0%	85	78 - 92	7.2%
	4	6	25	25	25	13	52.0%	52.0%	19	16 - 22	-
	5	1	100	105	82	42	51.2%	40.0%	72	62 - 82	9.2%
	5	6	50	51	51	27	52.9%	52.9%	26	20 - 32	-
	6	1	350	348	114	54	47.4%	15.5%	277	248 - 306	8.3%
	7	1	300	303	110	48	43.6%	15.8%	240	213 - 267	8.9%
	8	1	450	449	118	63	53.4%	14.0%	284	242 - 326	9.3%
	9	1	600	600	122	70	57.4%	11.7%	436	387 - 485	8.2%
	9	6	650	654	122	76	62.3%	11.6%	303	245 - 361	8.9%
	10	1	200	199	102	55	53.9%	27.6%	124	106 - 142	9.2%
	10	6	300	164	110	60	54.5%	36.6%	102	89 - 115	8.2%
	11	1	350	352	114	62	54.4%	17.6%	241	210 - 272	8.8%
	11	6	200	203	102	58	56.9%	28.6%	111	93 - 129	9.1%
	15	1	500	498	120	56	46.7%	11.2%	403	362 - 444	8.1%
	15	6	400	400	116	64	55.2%	16.0%	208	170 - 246	9.4%
	16	1	500	497	120	55	45.8%	11.1%	380	336 - 424	8.9%
	16	6	300	300	110	75	68.2%	25.0%	203	180 - 226	7.7%
	17	1	1100	1097	128	63	49.2%	5.7%	765	664 - 866	9.2%
	17	6	400	399	116	63	54.3%	15.8%	253	216 - 290	9.2%
	18	1	100	100	80	49	61.3%	49.0%	74	67 - 81	7.4%
	19	1	250	244	106	55	51.9%	22.5%	163	141 - 185	9.2%
	19	6	100	100	80	35	43.8%	35.0%	44	33 - 55	11.2%
	20	1	800	779	124	60	48.4%	7.7%	475	397 - 553	10.0%
	20	6	800	797	124	65	52.4%	8.2%	417	339 - 495	9.8%
	21	1	650	648	122	60	49.2%	9.3%	413	350 - 476	9.7%
	21	6	500	500	120	67	55.8%	13.4%	246	199 - 293	9.4%
	22	1	1000	998	126	63	50.0%	6.3%	707	616 - 798	9.1%
	22	6	800	800	124	57	46.0%	7.1%	515	434 - 596	10.1%
	23	1	1750	1740	130	69	53.1%	4.0%	1335	1192 - 1478	8.2%
	23	6	1300	1299	128	70	54.7%	5.4%	713	589 - 837	9.5%
	24	1	700	699	124	57	46.0%	8.2%	415	343 - 487	10.3%
	24	6	400	400	116	62	53.4%	15.5%	211	173 - 249	9.6%
	25	1	600	595	122	60	49.2%	10.1%	405	349 - 461	9.4%
	25	6	200	197	102	57	55.9%	28.9%	94	76 - 112	9.2%
	26	1	900	900	126	72	57.1%	8.0%	718	651 - 785	7.5%
	26	6	400	396	116	63	54.3%	15.9%	226	189 - 263	9.4%
	27	1	300	304	110	54	49.1%	17.8%	208	179 - 237	9.5%
	27	7	75	75	72	33	45.8%	44.0%	35	27 - 43	10.8%
	29	1	100	104	82	40	48.8%	38.5%	59	48 - 70	10.2%
	29	2	500	500	120	56	46.7%	11.2%	406	366 - 447	8.1%
	29	6	100	100	80	47	58.8%	47.0%	51	42 - 60	8.8%
	29	7	100	97	80	47	58.8%	48.5%	38	30 - 46	8.5%
	30	1	400	399	116	62	53.4%	15.5%	227	189 - 265	9.5%
*	30	6	50	48	50	27	54.0%	56.3%	15	10 - 20	-
	31	1	150	151	94	40	42.6%	26.5%	93	77 - 109	10.9%
	31	6	50	51	51	32	62.7%	62.7%	19	15 - 23	-
	32	1	300	300	110	55	50.0%	18.3%	221	194 - 248	8.8%
	32	6	100	104	82	46	56.1%	44.2%	69	60 - 78	8.6%
	34	1	800	798	124	67	54.0%	8.4%	596	529 - 663	8.4%
	34	6	500	501	120	62	51.7%	12.4%	256	207 - 305	9.8%
	37	1	225	225	104	54	51.9%	24.0%	195	180 - 210	6.6%
	37	6	75	75	72	32	44.4%	42.7%	47	39 - 55	10.7%
	38	1	1100	1103	128	61	47.7%	5.5%	662	551 - 773	10.0%
	38	6	875	873	126	66	52.4%	7.6%	538	455 - 621	9.5%
*	41	1	50	49	50	27	54.0%	55.1%	27	22 - 32	-
	41	6	50	52	52	28	53.8%	53.8%	33	28 - 38	-
	42	1	400	400	116	53	45.7%	13.3%	316	282 - 350	8.6%
	42	6	50	50	50	25	50.0%	50.0%	32	26 - 38	-
	43	1	400	403	116	49	42.2%	12.2%	311	274 - 348	9.3%
	43	6	450	449	118	61	51.7%	13.6%	215	171 - 259	9.8%
	44	1	150	150	94	54	57.4%	36.0%	95	82 - 108	8.7%
	44	6	150	150	94	50	53.2%	33.3%	91	77 - 105	9.3%
	45	1	350	350	114	63	55.3%	18.0%	256	227 - 285	8.3%
	45	6	350	350	114	58	50.9%	16.6%	197	163 - 231	9.8%

TABLE V (Continued)

ANTELOPE 2014 SALES, RESPONSE RATES, AND CONFIDENCE INTERVALS BY HUNT AREA AND LICENSE TYPE

	HUNT AREA (cross hunt areas)	LICENSE TYPE	NUMBER AUTHORIZED	NUMBER SOLD	NUMBER SURVEYED	NUMBER USABLE SURVEYS	USEABLE / SURVEYED (%)	USEABLE / SOLD (%)	HARVEST ESTIMATE	90% CONFIDENCE LIMITS	SUCCESS 90% MARGIN ERROR ± (%)
	46	1	100	106	82	43	52.4%	40.6%	89	81 - 97	7.1%
	46	2	150	154	94	46	48.9%	29.9%	123	110 - 136	8.2%
	46	6	75	75	72	43	59.7%	57.3%	43	37 - 49	8.2%
	46	7	75	77	72	47	65.3%	61.0%	32	26 - 38	7.4%
	47	1	400	395	116	57	49.1%	14.4%	295	260 - 330	8.8%
	47	2	150	157	94	55	58.5%	35.0%	113	100 - 126	8.1%
	47	6	75	82	74	38	51.4%	46.3%	49	41 - 57	9.6%
	47	7	75	77	72	39	54.2%	50.6%	46	39 - 53	9.1%
	48	1	150	152	94	47	50.0%	30.9%	107	93 - 121	9.1%
	48	2	150	155	94	51	54.3%	32.9%	85	70 - 100	9.4%
	48	6	50	51	51	23	45.1%	45.1%	32	26 - 38	-
	48	7	50	51	51	25	49.0%	49.0%	18	12 - 24	-
	50	0	50	55	54	37	68.5%	67.3%	30	26 - 34	7.8%
	50	1	300	302	110	55	50.0%	18.2%	238	213 - 263	8.2%
	50	6	100	100	80	51	63.8%	51.0%	51	43 - 59	8.1%
	51	1	50	51	51	25	49.0%	49.0%	41	36 - 46	-
*	51	6	50	49	51	27	52.9%	55.1%	29	24 - 34	-
	52	1	100	107	82	37	45.1%	34.6%	94	86 - 102	7.2%
	52	2	100	107	82	40	48.8%	37.4%	87	78 - 96	8.1%
	52	6	75	79	72	32	44.4%	40.5%	65	58 - 72	8.6%
	52	7	100	106	82	35	42.7%	33.0%	68	56 - 80	11.0%
	53	1	100	98	80	42	52.5%	42.9%	63	54 - 72	9.2%
	53	7	25	25	25	15	60.0%	60.0%	19	16 - 22	-
	55	1	100	102	82	39	47.6%	38.2%	83	75 - 91	8.1%
	55	6	25	25	25	14	56.0%	56.0%	21	18 - 24	-
*	56	1	50	50	51	25	49.0%	50.0%	37	32 - 42	-
	57	1	225	225	104	49	47.1%	21.8%	208	196 - 220	5.5%
	57	7	25	31	31	13	41.9%	41.9%	15	10 - 20	-
	58	1	30	30	30	18	60.0%	60.0%	26	23 - 29	-
	59	1	250	254	106	57	53.8%	22.4%	204	185 - 223	7.6%
	60	1	50	51	51	30	58.8%	58.8%	49	47 - 51	-
	60	6	25	25	25	15	60.0%	60.0%	13	10 - 16	-
	61	1	150	151	94	48	51.1%	31.8%	117	105 - 129	8.2%
	61	6	25	26	26	17	65.4%	65.4%	18	15 - 21	-
	62	1	40	41	41	27	65.9%	65.9%	34	31 - 37	-
	62	2	75	77	72	45	62.5%	58.4%	57	52 - 62	7.0%
	62	7	25	25	25	13	52.0%	52.0%	10	6 - 14	-
	63	1	100	101	82	38	46.3%	37.6%	81	72 - 90	8.4%
	63	2	200	204	102	56	54.9%	27.5%	145	128 - 162	8.5%
	64	1	100	102	82	38	46.3%	37.3%	79	70 - 88	8.9%
	64	6	50	50	50	29	58.0%	58.0%	12	8 - 16	-
	65	1	75	78	72	39	54.2%	50.0%	68	63 - 73	6.3%
	65	6	25	26	26	17	65.4%	65.4%	19	16 - 22	-
	65	7	75	75	72	42	58.3%	56.0%	35	29 - 41	8.5%
	66	1	75	78	72	42	58.3%	53.8%	66	61 - 71	6.3%
	66	6	75	76	72	45	62.5%	59.2%	62	57 - 67	6.1%
	67	1	250	249	106	55	51.9%	22.1%	205	186 - 224	7.5%
	67	6	25	27	27	14	51.9%	51.9%	23	20 - 26	-
	68	1	250	252	106	52	49.1%	20.6%	211	192 - 230	7.5%
	68	6	25	32	32	17	53.1%	53.1%	21	17 - 25	-
	69	1	75	75	72	32	44.4%	42.7%	37	29 - 45	11.1%
	69	6	25	29	29	15	51.7%	51.7%	16	12 - 20	-
	70	1	100	100	80	39	48.8%	39.0%	60	50 - 70	10.1%
	70	6	100	96	80	45	56.3%	46.9%	55	46 - 64	8.9%
	71	1	100	105	82	40	48.8%	38.1%	59	48 - 70	10.2%
	71	6	50	51	51	31	60.8%	60.8%	18	13 - 23	-
	72	1	400	398	116	49	42.2%	12.3%	298	260 - 336	9.6%
	72	6	100	106	82	39	47.6%	36.8%	60	49 - 71	10.4%
	73	1	800	795	124	64	51.6%	8.1%	585	516 - 654	8.7%
	73	6	100	99	80	42	52.5%	42.4%	56	47 - 65	9.6%
	74	1	200	200	102	54	52.9%	27.0%	142	125 - 159	8.7%
	74	6	25	25	25	14	56.0%	56.0%	22	20 - 24	-
	75	1	300	297	110	56	50.9%	18.9%	184	155 - 213	9.6%
	75	6	25	28	28	15	53.6%	53.6%	22	19 - 25	-
	76	1	150	155	94	46	48.9%	29.7%	132	121 - 143	7.3%
	76	2	25	25	25	14	56.0%	56.0%	18	15 - 21	-
	76	6	50	53	53	25	47.2%	47.2%	20	14 - 26	-
	77	1	75	78	72	41	56.9%	52.6%	59	53 - 65	7.6%
	77	2	35	36	36	18	50.0%	50.0%	30	26 - 34	-
	77	6	100	100	80	48	60.0%	48.0%	54	45 - 63	8.6%
	78	1	125	127	88	52	59.1%	40.9%	110	102 - 118	6.0%
	78	6	75	75	72	32	44.4%	42.7%	30	22 - 38	10.9%
	78	7	150	151	94	56	59.6%	37.1%	72	59 - 85	8.7%
	79	6	50	50	50	27	54.0%	54.0%	32	27 - 37	-
	79	9	30	31	31	18	58.1%	58.1%	17	13 - 21	-

TABLE V (Continued)

ANTELOPE 2014 SALES, RESPONSE RATES, AND CONFIDENCE INTERVALS BY HUNT AREA AND LICENSE TYPE

	HUNT AREA **(cross hunt areas)**	LICENSE TYPE	NUMBER AUTHORIZED	NUMBER SOLD	NUMBER SURVEYED	NUMBER USABLE SURVEYS	USEABLE / SURVEYED (%)	USEABLE / SOLD (%)	HARVEST ESTIMATE	90% CONFIDENCE LIMITS	SUCCESS 90% MARGIN ERROR ± (%)
	80	1	75	75	72	31	43.1%	41.3%	63	57 - 69	8.4%
	80	6	50	51	51	30	58.8%	58.8%	31	26 - 36	-
	81	1	125	130	88	41	46.6%	31.5%	110	100 - 120	7.7%
	81	6	50	51	51	26	51.0%	51.0%	35	30 - 40	-
	82	1	150	151	94	45	47.9%	29.8%	122	110 - 134	8.1%
	82	6	50	50	50	24	48.0%	48.0%	26	20 - 32	-
*	82	7	75	70	72	51	70.8%	72.9%	38	34 - 42	-
	82	8	50	50	50	29	58.0%	58.0%	45	42 - 48	-
	83	1	250	252	106	50	47.2%	19.8%	201	180 - 222	8.4%
	83	6	100	100	80	54	67.5%	54.0%	69	62 - 76	7.1%
	84	1	75	74	72	41	56.9%	55.4%	61	56 - 66	6.6%
	84	6	75	74	72	38	52.8%	51.4%	45	38 - 52	9.1%
	85	1	15	17	17	10	58.8%	58.8%	14	12 - 16	-
	86	1	50	51	51	23	45.1%	45.1%	34	28 - 40	-
	86	6	25	26	26	14	53.8%	53.8%	14	10 - 18	-
	87	1	200	204	102	51	50.0%	25.0%	149	131 - 167	8.9%
	87	2	150	154	94	40	42.6%	26.0%	133	121 - 145	7.7%
	87	6	150	152	94	50	53.2%	32.9%	87	73 - 101	9.5%
	87	7	150	149	94	52	55.3%	34.9%	115	103 - 127	7.8%
	88	1	300	292	110	57	51.8%	19.5%	159	131 - 187	9.8%
	88	6	325	328	112	63	56.3%	19.2%	166	135 - 197	9.3%
	89	1	200	200	102	48	47.1%	24.0%	165	149 - 181	7.9%
	89	2	125	127	88	41	46.6%	32.3%	101	90 - 112	8.6%
	89	6	375	374	114	66	57.9%	17.6%	220	186 - 254	9.1%
	89	7	25	25	25	10	40.0%	40.0%	15	10 - 20	-
	90	1	225	226	104	51	49.0%	22.6%	176	157 - 195	8.4%
	90	2	175	175	98	48	49.0%	27.4%	152	140 - 164	6.9%
	90	6	200	207	102	57	55.9%	27.5%	121	102 - 140	9.2%
	90	7	75	80	74	34	45.9%	42.5%	49	41 - 57	10.5%
	91	1	400	408	116	64	55.2%	15.7%	256	219 - 293	9.1%
	91	6	225	229	104	59	56.7%	25.8%	151	131 - 171	8.8%
	91	7	125	125	88	59	67.0%	47.2%	74	64 - 84	7.7%
	92	1	150	152	94	47	50.0%	30.9%	106	92 - 120	9.2%
	92	7	50	50	50	23	46.0%	46.0%	15	9 - 21	-
	93	1	400	398	116	63	54.3%	15.8%	270	235 - 305	8.9%
	93	6	25	31	31	21	67.7%	67.7%	28	26 - 30	-
	93	7	150	150	94	49	52.1%	32.7%	83	69 - 97	9.6%
	94	1	450	456	118	58	49.2%	12.7%	397	366 - 428	6.8%
	94	6	250	251	106	52	49.1%	20.7%	183	160 - 206	9.0%
	94	7	200	205	102	48	47.1%	23.4%	150	131 - 169	9.2%
	95	1	325	329	112	54	48.2%	16.4%	275	250 - 300	7.6%
	95	7	75	76	72	43	59.7%	56.6%	47	41 - 53	8.1%
	96	1	50	53	53	22	41.5%	41.5%	39	33 - 45	-
	96	7	25	29	29	14	48.3%	48.3%	2	0 - 4	-
	97 **(117)**	1	300	301	165	76	46.1%	25.2%	234	214 - 254	6.8%
	97 **(117)**	2	50	53	53	27	50.9%	50.9%	30	24 - 36	-
	97 **(117)**	6	150	150	141	70	49.6%	46.7%	103	93 - 113	6.7%
	97 **(117)**	7	75	76	76	48	63.2%	63.2%	24	19 - 29	-
	98	1	200	201	102	52	51.0%	25.9%	127	108 - 146	9.5%
	98	6	300	299	110	63	57.3%	21.1%	180	153 - 207	9.0%
	99	0	50	50	50	21	42.0%	42.0%	34	28 - 40	-
	99	1	225	232	104	45	43.3%	19.4%	191	171 - 211	8.4%
	99	6	400	406	116	63	54.3%	15.5%	224	186 - 263	9.5%
	99	7	50	53	53	24	45.3%	45.3%	24	17 - 31	-
	100	1	200	201	102	47	46.1%	23.4%	180	167 - 193	6.4%
	100	6	150	148	94	54	57.4%	36.5%	87	74 - 100	8.8%
	100	7	100	100	80	43	53.8%	43.0%	62	53 - 71	9.2%
	102	1	500	498	120	69	57.5%	13.9%	291	246 - 336	9.1%
	102	6	500	499	120	62	51.7%	12.4%	242	193 - 291	9.8%
	103	1	375	371	114	55	48.2%	14.8%	270	236 - 304	9.1%
	103	6	250	256	108	59	54.6%	23.0%	163	140 - 186	9.1%
	103	7	175	175	98	47	48.0%	26.9%	112	95 - 129	9.9%
	106	1	100	100	80	40	50.0%	40.0%	65	55 - 75	9.7%
	106	6	25	25	25	13	52.0%	52.0%	16	12 - 20	-
	107	0	50	57	57	32	56.1%	56.1%	35	30 - 40	-
	107	1	50	53	53	29	54.7%	54.7%	43	39 - 47	-
	107	6	50	53	53	29	54.7%	54.7%	34	29 - 39	-
	108	1	75	77	72	52	72.2%	67.5%	65	61 - 69	4.7%
	108	6	50	51	50	25	50.0%	49.0%	38	33 - 43	10.3%
	109	1	350	350	114	55	48.2%	15.7%	198	163 - 233	10.1%
	109	6	300	300	110	54	49.1%	18.0%	125	95 - 155	10.0%
	110	1	100	103	82	46	56.1%	44.7%	84	77 - 91	7.0%
	110	6	25	30	30	18	60.0%	60.0%	21	18 - 24	-
	111	1	100	101	82	38	46.3%	37.6%	47	36 - 58	10.6%
	111	6	50	50	50	30	60.0%	60.0%	15	11 - 19	-

TABLE V (Continued)

ANTELOPE 2014 SALES, RESPONSE RATES, AND CONFIDENCE INTERVALS BY HUNT AREA AND LICENSE TYPE

	HUNT AREA **(cross hunt areas)**	LICENSE TYPE	NUMBER AUTHORIZED	NUMBER SOLD	NUMBER SURVEYED	NUMBER USABLE SURVEYS	USEABLE / SURVEYED (%)	USEABLE / SOLD (%)	HARVEST ESTIMATE	90% CONFIDENCE LIMITS	SUCCESS 90% MARGIN ERROR ± (%)
	112	1	100	102	82	39	47.6%	38.2%	75	66 - 84	9.2%
	113	1	200	198	102	52	51.0%	26.3%	137	119 - 155	9.1%
	113	2	200	196	102	53	52.0%	27.0%	123	105 - 141	9.4%
	113	6	350	349	114	62	54.4%	17.8%	192	159 - 225	9.4%
*	114	1	50	51	52	23	44.2%	45.1%	44	39 - 49	-
	114	2	50	50	50	26	52.0%	52.0%	34	29 - 39	-
	114	6	200	201	102	57	55.9%	28.4%	160	145 - 175	7.4%
	115	1	150	152	94	46	48.9%	30.3%	108	94 - 122	9.2%
	115	6	200	200	102	60	58.8%	30.0%	127	110 - 144	8.6%
	117 **(97)**	1	300	301	165	76	46.1%	25.2%	19	7 - 31	4.0%
	117 **(97)**	2	50	53	53	27	50.9%	50.9%	13	8 - 18	-
	117 **(97)**	6	150	150	141	70	49.6%	46.7%	5	1 - 9	2.6%
	117 **(97)**	7	75	76	76	48	63.2%	63.2%	16	12 - 20	-
	TOTAL TYPE 1, 2		30345	30420	10775	5437	50.5%	17.9%	22055	-	-
	TOTAL TYPE 6, 7, 8		18275	18240	8188	4462	54.5%	24.5%	10351	-	-
	TOTAL TYPE 0, 9		180	193	192	108	56.3%	56.0%	116	-	-
	GRAND TOTAL		48800	48853	19155	10007	52.2%	20.5%	32522	-	-

* Actual downloads exceed WG&F sales data.

Note: Harvest estimates for licenses allowing antlered harvests are based off antlered harvests only while estimates for licenses allowing only antlerless harvests are based off adult antlerless harvests only. The statewide harvest totals shown in Table I include all harvests.

Note: Success margin of error is not applicable (-) for licenses where a census sample was taken.

TABLE VI

ANTELOPE

ARCHERY HUNTING - HARVEST

BY HUNTERS HOLDING AN ARCHERY TAG

2014

	NUMBER ACTIVE ARCHERY HUNTERS	HARVEST				HUNTER SUCCESS	DAYS/ HARVEST
		BUCK	DOE	FAWN	TOTAL		
STATE TOTAL	3,420	1,054	374	34	1,462	42.7%	12.1
RESIDENT	2,236	459	195	19	673	30.1%	18.8
NONRESIDENT	1,184	595	179	15	789	66.6%	6.4

TABLE VII

ANTELOPE

ARCHERY HUNTING - TOTAL DAYS

BY HUNTERS HOLDING AN ARCHERY TAG

2014

	TOTAL		ARCHERY ONLY SEASON*		GUN SEASON**	
	HUNTERS	DAYS	HUNTERS	DAYS	HUNTERS	DAYS
STATE TOTAL	3,420	17,732	3,290	15,386	652	2,346
RESIDENT	2,236	12,661	2,157	10,879	473	1,782
NONRESIDENT	1,184	5,071	1,133	4,507	179	564

* Estimated number of hunters/days with archery equipment by hunters holding an archery tag during the archery only season.

WYOMING GAME AND FISH COMMISSION

CHAPTER 5

ANTELOPE HUNTING SEASONS

Section 1. Authority. This regulation is promulgated by authority of W.S. §23-1-302, §23-1-703 and §23-2-104.

Section 2. Regular Hunting Seasons.

Hunt areas, season dates and limitations.

Hunt Area	Type	Dates of Seasons Opens	Closes	Quota	License	Limitations
1	1	Oct. 1	Nov. 20	200	Limited quota	Any antelope
1	6	Oct. 1	Nov. 20	100	Limited quota	Doe or fawn
2	1	Oct. 1	Nov. 20	100	Limited quota	Any antelope
2	6	Oct. 1	Nov. 20	50	Limited quota	Doe or fawn
3	1	Oct. 1	Nov. 20	100	Limited quota	Any antelope
3	6	Oct. 1	Nov. 20	25	Limited quota	Doe or fawn
4	1	Oct. 1	Nov. 20	100	Limited quota	Any antelope
4	6	Oct. 1	Nov. 20	25	Limited quota	Doe or fawn
5	1	Oct. 1	Nov. 20	100	Limited quota	Any antelope
5	6	Oct. 1	Nov. 20	50	Limited quota	Doe or fawn valid on private land
6	1	Oct. 1	Oct. 15	350	Limited quota	Any antelope also valid in Area 8
7	1	Oct. 1	Oct. 15	300	Limited quota	Any antelope
8	1	Oct. 1	Oct. 15	450	Limited quota	Any antelope also valid in Area 6
9	1	Oct. 1	Oct. 31	600	Limited quota	Any antelope also valid in that portion of Area 11 in Converse or Niobrara counties
9	6	Oct. 1	Oct. 31	650	Limited quota	Doe or fawn also valid in that portion of Area 11 in Converse or Niobrara counties
10	1	Oct. 1	Oct. 14	200	Limited quota	Any antelope
10	6	Oct. 1	Oct. 31	300	Limited quota	Doe or fawn
11	1	Oct. 1	Oct. 15	350	Limited quota	Any antelope
11	1	Oct. 16	Oct. 31			Unused Area 11 Type 1 licenses valid for doe or fawn
11	6	Oct. 1	Oct. 31	200	Limited quota	Doe or fawn

Hunt Area	Type	Dates of Seasons Opens	Closes	Quota	License	Limitations
15	1	Oct. 1	Oct. 14	500	Limited quota	Any antelope
15	6	Oct. 1	Oct. 31	400	Limited quota	Doe or fawn
16	1	Oct. 1	Oct. 14	500	Limited quota	Any antelope
16	6	Oct. 1	Oct. 31	300	Limited quota	Doe or fawn
17	1	Oct. 1	Oct. 31	1100	Limited quota	Any antelope
17	6	Oct. 1	Oct. 31	400	Limited quota	Doe or fawn
18	1	Oct. 1	Oct. 20	100	Limited quota	Any antelope
19	1	Oct. 1	Oct. 20	250	Limited quota	Any antelope
19	6	Oct. 1	Oct. 20	100	Limited quota	Doe or fawn valid on private land
20	1	Oct. 15	Nov. 15	800	Limited quota	Any antelope
20	6	Oct. 15	Nov. 15	800	Limited quota	Doe or fawn
21	1	Oct. 15	Oct. 31	650	Limited quota	Any antelope
21	6	Oct. 15	Oct. 31	500	Limited quota	Doe or fawn
21	6	Nov. 1	Nov. 15			Unused Area 21 Type 6 licenses valid on private land
22	1	Oct. 1	Oct. 31	1000	Limited quota	Any antelope
22	6	Sep. 1	Sep. 30	800	Limited quota	Doe or fawn valid on private land north of Crazy Woman Creek
22	6	Oct. 1	Oct. 31			Unused Area 22 Type 6 licenses valid in the entire area
23	1	Oct. 1	Oct. 31	1750	Limited quota	Any antelope
23	6	Oct. 1	Oct. 31	1300	Limited quota	Doe or fawn
24	1	Oct. 1	Oct. 31	700	Limited quota	Any antelope
24	6	Oct. 1	Oct. 31	400	Limited quota	Doe or fawn
25	1	Oct. 1	Oct. 14	600	Limited quota	Any antelope
25	6	Oct. 1	Oct. 14	200	Limited quota	Doe or fawn
26	1	Sep. 24	Oct. 14	900	Limited quota	Any antelope
26	6	Sep. 24	Oct. 14	400	Limited quota	Doe or fawn
27	1	Oct. 1	Oct. 15	300	Limited quota	Any antelope
27	7	Oct. 1	Oct. 15	75	Limited quota	Doe or fawn valid on private land
29	1	Oct. 1	Oct. 15	100	Limited quota	Any antelope
29	2	Oct. 1	Oct. 15	500	Limited quota	Any antelope valid on private land
29	6	Oct. 1	Oct. 15	100	Limited quota	Doe or fawn valid on private land
29	7	Oct. 1	Nov. 15	100	Limited quota	Doe or fawn valid south and west of Interstate Highway 25
30	1	Oct. 5	Oct. 31	400	Limited quota	Any antelope
30	6	Oct. 5	Oct. 31	50	Limited quota	Doe or fawn
31	1	Sep. 25	Oct. 31	150	Limited quota	Any antelope
31	6	Sep. 25	Oct. 31	50	Limited quota	Doe or fawn
32	1	Sep. 25	Oct. 31	300	Limited quota	Any antelope
32	6	Sep. 25	Oct. 31	100	Limited quota	Doe or fawn

Hunt Area	Type	Dates of Seasons Opens	Closes	Quota	License	Limitations
34	1	Sep. 20	Oct. 14	800	Limited quota	Any antelope
34	6	Sep. 20	Dec. 31	500	Limited quota	Doe or fawn
37	1	Sep. 20	Oct. 14	225	Limited quota	Any antelope
37	6	Sep. 20	Oct. 14	75	Limited quota	Doe or fawn
38	1	Oct. 5	Oct. 31	1100	Limited quota	Any antelope
38	6	Oct. 5	Oct. 31	875	Limited quota	Doe or fawn
38		Nov. 1	Dec. 31			Unused Area 38 Type 1 and Type 6 licenses valid for doe or fawn
41	1	Sep. 25	Oct. 31	50	Limited quota	Any antelope
41	6	Sep. 25	Oct. 31	50	Limited quota	Doe or fawn
42	1	Sep. 25	Oct. 31	400	Limited quota	Any antelope
42	6	Sep. 25	Oct. 31	50	Limited quota	Doe or fawn
43	1	Sep. 15	Oct. 14	400	Limited quota	Any antelope
43	6	Sep. 15	Oct. 14	450	Limited quota	Doe or fawn
44	1	Sep. 13	Oct. 5	150	Limited quota	Any antelope
44	6	Sep. 13	Oct. 5	150	Limited quota	Doe or fawn
45	1	Sep. 13	Sep. 30	350	Limited quota	Any antelope
45	6	Sep. 13	Sep. 30	350	Limited quota	Doe or fawn
45		Oct. 1	Oct. 14			Unused Area 45 Type 1 and Type 6 licenses valid south of Wyoming Highway 130
46	1	Sep. 25	Oct. 31	100	Limited quota	Any antelope
46	2	Oct. 5	Oct. 31	150	Limited quota	Any antelope
46	6	Sep. 25	Oct. 31	75	Limited quota	Doe or fawn
46	7	Oct. 5	Oct. 31	75	Limited quota	Doe or fawn
47	1	Sep. 25	Oct. 31	400	Limited quota	Any antelope
47	2	Oct. 5	Oct. 31	150	Limited quota	Any antelope
47	6	Sep. 25	Oct. 31	75	Limited quota	Doe or fawn
47	7	Oct. 5	Oct. 31	75	Limited quota	Doe or fawn
48	1	Sep. 25	Oct. 31	150	Limited quota	Any antelope
48	2	Oct. 5	Oct. 31	150	Limited quota	Any antelope
48	6	Sep. 25	Oct. 31	50	Limited quota	Doe or fawn
48	7	Oct. 5	Oct. 31	50	Limited quota	Doe or fawn
50	1	Sep. 16	Oct. 31	300	Limited quota	Any antelope
50	6	Sep. 16	Oct. 31	100	Limited quota	Doe or fawn
50	0	Sep. 1	Sep. 15	50	Limited quota	Any antelope, muzzle-loading firearms only
51	1	Sep. 16	Nov. 14	50	Limited quota	Any antelope
51	6	Sep. 16	Nov. 14	50	Limited quota	Doe or fawn

Hunt Area	Type	Dates of Seasons Opens	Closes	Quota	License	Limitations
52	1	Sep. 16	Oct. 31	100	Limited quota	Any antelope
52	2	Sep. 16	Nov. 14	100	Limited quota	Any antelope valid south of North Spring Creek
52	6	Sep. 16	Oct. 31	75	Limited quota	Doe or fawn
52	7	Sep. 16	Nov. 14	100	Limited quota	Doe or fawn valid south of North Spring Creek
53	1	Sep. 20	Oct. 31	100	Limited quota	Any antelope
53	7	Sep. 1	Oct. 31	25	Limited quota	Doe or fawn valid on or within one (1) mile of irrigated land
55	1	Sep. 20	Oct. 31	100	Limited quota	Any antelope
55	6	Sep. 20	Oct. 31	25	Limited quota	Doe or fawn
56	1	Sep. 20	Oct. 31	50	Limited quota	Any antelope
57	1	Sep. 20	Oct. 31	225	Limited quota	Any antelope
57	7	Sep. 1	Oct. 31	25	Limited quota	Doe or fawn valid on or within one (1) mile of private land south of Carbon County Road 700 and east of Carbon County Road 730
58	1	Sep. 20	Oct. 31	30	Limited quota	Any antelope
59	1	Sep. 20	Oct. 31	250	Limited quota	Any antelope
60	1	Sep. 20	Oct. 22	50	Limited quota	Any antelope
60	6	Sep. 20	Oct. 22	25	Limited quota	Doe or fawn
61	1	Sep. 13	Oct. 14	150	Limited quota	Any antelope
61	6	Sep. 13	Oct. 14	25	Limited quota	Doe or fawn
62	1	Sep. 13	Oct. 31	40	Limited quota	Any antelope
62	2	Sep. 13	Oct. 31	75	Limited quota	Any antelope valid east of the Continental Divide and north of Wise Dugout Draw
62	7	Aug. 15	Oct. 31	25	Limited quota	Doe or fawn valid on private land in the Muddy Creek drainage
63	1	Sep. 20	Oct. 31	100	Limited quota	Any antelope
63	2	Sep. 20	Oct. 31	200	Limited quota	Any antelope valid east of the Buzzard Road (Natrona County Road 410-Carbon County Road 497)
64	1	Sep. 20	Oct. 22	100	Limited quota	Any antelope
64	6	Sep. 20	Oct. 22	50	Limited quota	Doe or fawn
65	1	Sep. 20	Oct. 22	75	Limited quota	Any antelope
65	6	Sep. 20	Oct. 22	25	Limited quota	Doe or fawn
65	7	Sep. 1	Oct. 31	75	Limited quota	Doe or fawn valid north of the Little Popo Agie River
66	1	Sep. 20	Oct. 22	75	Limited quota	Any antelope
66	6	Sep. 20	Oct. 22	75	Limited quota	Doe or fawn
67	1	Sep. 20	Oct. 22	250	Limited quota	Any antelope
67	6	Sep. 20	Oct. 22	25	Limited quota	Doe or fawn

Hunt Area	Type	Dates of Seasons Opens	Closes	Quota	License	Limitations
68	1	Sep. 20	Oct. 22	250	Limited quota	Any antelope
68	6	Sep. 20	Oct. 22	25	Limited quota	Doe or fawn
69	1	Sep. 15	Oct. 31	75	Limited quota	Any antelope
69	6	Sep. 15	Oct. 31	25	Limited quota	Doe or fawn
70	1	Sep. 15	Oct. 31	100	Limited quota	Any antelope
70	6	Sep. 15	Nov. 30	100	Limited quota	Doe or fawn
71	1	Sep. 15	Oct. 31	100	Limited quota	Any antelope
71	6	Sep. 15	Oct. 31	50	Limited quota	Doe or fawn
72	1	Sep. 15	Oct. 31	400	Limited quota	Any antelope
72	6	Sep. 15	Oct. 31	100	Limited quota	Doe or fawn
73	1	Sep. 15	Oct. 31	800	Limited quota	Any antelope
73	6	Sep. 15	Oct. 31	100	Limited quota	Doe or fawn
74	1	Sep. 20	Oct. 22	200	Limited quota	Any antelope
74	6	Sep. 20	Oct. 22	25	Limited quota	Doe or fawn
75	1	Sep. 20	Oct. 22	300	Limited quota	Any antelope
75	6	Sep. 20	Oct. 22	25	Limited quota	Doe or fawn
76	1	Oct. 1	Oct. 31	150	Limited quota	Any antelope
76	2	Aug. 15	Sep. 30	25	Limited quota	Any antelope valid on or within one-half (1/2) mile of irrigated land
76	6	Sep. 1	Oct. 31	50	Limited quota	Doe or fawn valid on or within one-half (1/2) mile of irrigated land
77	1	Sep. 20	Oct. 14	75	Limited quota	Any antelope
77	2	Aug. 15	Sep. 19	35	Limited quota	Any antelope valid on or within one-half (1/2) mile of irrigated land
77	6	Aug. 15	Nov. 15	100	Limited quota	Doe or fawn valid on or within one-half (1/2) mile of irrigated land
78	1	Sep. 20	Oct. 31	125	Limited quota	Any antelope
78	6	Aug. 15	Nov. 30	75	Limited quota	Doe or fawn valid on or within one-half (1/2) mile of irrigated land
78	7	Sep. 1	Nov. 30	150	Limited quota	Doe or fawn valid in the Shoshone River drainage
79	6	Sep. 1	Oct. 31	50	Limited quota	Doe or fawn valid on or within one-half (1/2) mile of irrigated land
79	9	Aug. 15	Sep. 30	30	Limited quota	Any antelope, archery only
80	1	Sep. 1	Sep. 30	75	Limited quota	Any antelope
80	6	Sep. 1	Oct. 31	50	Limited quota	Doe or fawn valid in the Shoshone River drainage
81	1	Oct. 1	Nov. 15	125	Limited quota	Any antelope
81	6	Oct. 1	Nov. 15	50	Limited quota	Doe or fawn valid west of Wyoming Highway 120

Hunt Area	Type	Dates of Seasons Opens	Closes	Quota	License	Limitations
82	1	Sep. 20	Oct. 14	150	Limited quota	Any antelope
82	6	Aug. 15	Oct. 31	50	Limited quota	Doe or fawn valid on or within one-half (1/2) mile of irrigated land east of Wyoming Highway 120
82	7	Sep. 20	Oct. 14	75	Limited quota	Doe or fawn valid west of Wyoming Highway 120
82	8	Oct. 15	Nov. 30	50	Limited quota	Doe or fawn valid in Big Horn County
83	1	Sep. 20	Nov. 7	250	Limited quota	Any antelope
83	6	Aug. 15	Nov. 15	100	Limited quota	Doe or fawn valid on or within one-half (1/2) mile of irrigated land
84	1	Sep. 20	Oct. 22	75	Limited quota	Any antelope
84	6	Sep. 20	Oct. 22	75	Limited quota	Doe or fawn
85	1	Sep. 10	Oct. 31	15	Limited quota	Any antelope
86	1	Sep. 10	Oct. 31	50	Limited quota	Any antelope
86	6	Sep. 10	Oct. 31	25	Limited quota	Doe or fawn
87	1	Sep. 10	Oct. 31	200	Limited quota	Any antelope, except that portion of Area 87 within one (1) mile north and one (1) mile west of the junction of U.S. Highway 191 and Wyoming Highway 352 shall be closed
87	2	Sep. 25	Oct. 31	150	Limited quota	Any antelope, except that portion of Area 87 within one (1) mile north and one (1) mile west of the junction of U.S. Highway 191 and Wyoming Highway 352 shall be closed
87	6	Sep. 10	Oct. 31	150	Limited quota	Doe or fawn, except that portion of Area 87 within one (1) mile north and one (1) mile west of the junction of U.S. Highway 191 and Wyoming Highway 352 shall be closed
87	7	Sep. 25	Oct. 31	150	Limited quota	Doe or fawn, except that portion of Area 87 within one (1) mile north and one (1) mile west of the junction of U.S. Highway 191 and Wyoming Highway 352 shall be closed

Hunt Area	Type	Dates of Seasons Opens	Closes	Quota	License	Limitations
88	1	Sep. 10	Oct. 31	300	Limited quota	Any antelope, except that portion of Area 88 on B.L.M. land immediately west of and adjacent to the East Green River Road (Sublette County Road 23-110) and west of Sublette County Road 23-179 shall be closed
88	6	Oct. 1	Oct. 31	325	Limited quota	Doe or fawn, except that portion of Area 88 on B.L.M. land immediately west of and adjacent to the East Green River Road (Sublette County Road 23-110) and west of Sublette County Road 23-179 shall be closed
89	1	Sep. 10	Oct. 31	200	Limited quota	Any antelope
89	2	Oct. 10	Oct. 31	125	Limited quota	Any antelope
89	6	Oct. 1	Oct. 31	375	Limited quota	Doe or fawn
89	7	Oct. 1	Oct. 31	25	Limited quota	Doe or fawn valid south of Wyoming Highway 351 and east of U.S. Highway 189
90	1	Sep. 10	Oct. 31	225	Limited quota	Any antelope valid east of U.S. Highway 191
90	2	Sep. 10	Oct. 31	175	Limited quota	Any antelope valid west of U.S. Highway 191
90	6	Aug. 15	Sep. 9	200	Limited quota	Doe or fawn valid on private land east of U.S. Highway 191
90	6	Sep. 10	Oct. 31			Unused Area 90 Type 6 licenses doe or fawn valid east of U.S. Highway 191
90	7	Sep. 10	Oct. 31	75	Limited quota	Doe or fawn valid west of U.S. Highway 191
91	1	Sep. 10	Oct. 31	400	Limited quota	Any antelope
91	6	Sep. 10	Oct. 31	225	Limited quota	Doe or fawn
91	7	Aug. 15	Oct. 31	125	Limited quota	Doe or fawn valid on private land and Bureau of Reclamation land within Sweetwater County
92	1	Sep. 10	Oct. 31	150	Limited quota	Any antelope
92	7	Sep. 10	Oct. 31	50	Limited quota	Doe or fawn valid within the Farson-Eden Irrigation Project
93	1	Sep. 10	Oct. 31	400	Limited quota	Any antelope
93	6	Sep. 10	Oct. 31	25	Limited quota	Doe or fawn
93	7	Sep. 10	Oct. 31	150	Limited quota	Doe or fawn valid north and west of Wyoming Highway 189
94	1	Sep. 10	Oct. 31	450	Limited quota	Any antelope
94	6	Sep. 10	Oct. 31	250	Limited quota	Doe or fawn
94	7	Sep. 10	Oct. 31	200	Limited quota	Doe or fawn valid on or within one (1) mile of irrigated land

Hunt Area	Type	Dates of Seasons Opens	Closes	Quota	License	Limitations
95	1	Sep. 10	Oct. 31	325	Limited quota	Any antelope
95	7	Sep. 10	Oct. 31	75	Limited quota	Doe or fawn valid on irrigated land
96	1	Sep. 10	Oct. 31	50	Limited quota	Any antelope
96	7	Sep. 10	Oct. 31	25	Limited quota	Doe or fawn valid within the Farson-Eden Irrigation Project
97, 117	1	Sep. 20	Oct. 22	300	Limited quota	Any antelope
97, 117	2	Aug. 15	Oct. 22	50	Limited quota	Any antelope valid in Area 97 south of U.S. Highway 26 and in all of Area 117
97, 117	6	Sep. 20	Oct. 22	150	Limited quota	Doe or fawn
97, 117	7	Aug. 15	Oct. 22	75	Limited quota	Doe or fawn valid in Area 97 south of U.S. Highway 26 and in all of Area 117
98	1	Sep. 10	Oct. 31	200	Limited quota	Any antelope
98	6	Sep. 10	Oct. 31	300	Limited quota	Doe or fawn
99	1	Sep. 10	Oct. 31	225	Limited quota	Any antelope
99	6	Sep. 10	Oct. 31	400	Limited quota	Doe or fawn
99	7	Sep. 10	Oct. 31	50	Limited quota	Doe or fawn valid north and west of Wyoming Highway 410 and west of Uinta County Road 271
99	0	Sep. 1	Oct. 31	50	Limited quota	Any antelope, muzzle-loading firearms only
100	1	Sep. 10	Oct. 31	200	Limited quota	Any antelope
100	6	Sep. 10	Oct. 31	150	Limited quota	Doe or fawn
100	7	Sep. 10	Oct. 31	100	Limited quota	Doe or fawn valid west of the Bear River Divide
102	1	Oct. 15	Nov. 15	500	Limited quota	Any antelope
102	6	Sep. 1	Sep. 30	500	Limited quota	Doe or fawn valid on private land
102	6	Oct. 15	Nov. 15			Unused Area 102 Type 6 licenses valid in the entire area
103	1	Oct. 5	Oct. 31	375	Limited quota	Any antelope
103	6	Oct. 5	Dec. 31	250	Limited quota	Doe or fawn
103	7	Oct. 5	Dec. 31	175	Limited quota	Doe or fawn valid south of Cottonwood Creek
106	1	Sep. 20	Oct. 22	100	Limited quota	Any antelope
106	6	Sep. 20	Oct. 22	25	Limited quota	Doe or fawn
107	1	Sep. 10	Oct. 22	50	Limited quota	Any antelope
107	6	Sep. 10	Oct. 22	50	Limited quota	Doe or fawn
107	0	Aug. 20	Sep. 9	50	Limited quota	Any antelope, muzzle-loading firearms and handguns only
108	1	Sep. 20	Oct. 31	75	Limited quota	Any antelope
108	6	Sep. 20	Oct. 31	50	Limited quota	Doe or fawn

Hunt Area	Type	Dates of Seasons Opens	Closes	Quota	License	Limitations
109	1	Sep. 15	Nov. 30	350	Limited quota	Any antelope
109	6	Sep. 15	Nov. 30	300	Limited quota	Doe or fawn
110	1	Sep. 20	Oct. 14	100	Limited quota	Any antelope
110	6	Sep. 20	Oct. 14	25	Limited quota	Doe or fawn
111	1	Sep. 20	Oct. 14	100	Limited quota	Any antelope
111	6	Sep. 20	Oct. 14	50	Limited quota	Doe or fawn
111		Nov. 15	Dec. 31			Unused Area 111 Type 1 and Type 6 licenses valid for doe or fawn
112	1	Sep. 20	Oct. 31	100	Limited quota	Any antelope
113	1	Oct. 1	Oct. 31	200	Limited quota	Any antelope
113	2	Oct. 11	Oct. 31	200	Limited quota	Any antelope
113	6	Oct. 1	Oct. 31	350	Limited quota	Doe or fawn
114	1	Oct. 1	Oct. 31	50	Limited quota	Any antelope
114	2	Aug. 15	Sep. 30	50	Limited quota	Any antelope valid on or within one-half (1/2) mile of irrigated land
114	6	Aug. 15	Nov. 30	200	Limited quota	Doe or fawn valid on or within one-half (1/2) mile of irrigated land
115	1	Oct. 1	Oct. 31	150	Limited quota	Any antelope
115	6	Sep. 1	Oct. 31	200	Limited quota	Doe or fawn valid east of the Nowood River or south and west of Cornell Gulch or Nowater Stock Trail (B.L.M. Road 1404)

Section 3. Special Archery Seasons. Hunt Areas listed in this section shall have special archery hunting seasons starting on the dates as specified in this Section. Special archery seasons close when the earliest any antelope season for the Hunt Area opens as listed in Section 2 of this Chapter. Archers shall possess a limited quota antelope license in addition to an archery license in order to hunt antelope during any special archery season.

Archers shall only hunt in the Hunt Area(s) and for the sex of antelope set forth by the limitations of their license as specified in Section 2 of this Chapter.

Hunt Area	Opening Date	Limitations
1-5, 17	Sep. 1	Refer to Section 2 of this Chapter
6-11, 15, 16, 18-27, 29-32, 34, 37, 38, 41-48, 50-53, 55-78, 80-100, 102, 103,106-115, 117	Aug. 15	Refer to Section 2 of this Chapter

Section 4. Disabled Hunter Season Extension.

Any person qualified for and in possession of a Disabled Hunter Permit issued by the Department in accordance with Commission regulation may hunt antelope five (5) days prior to the earliest opening date in the Hunt Area(s) and for the sex of antelope set forth by the limitations of their license as specified in Section 2 of this Chapter.

Section 5. Hunt Area Descriptions.

Area and Number.

Area 1. Crook. Beginning where Wyoming Highway 112 crosses the Wyoming-Montana state line; southwesterly along said highway to Wyoming Highway 24 in the town of Hulett; southerly along said highway to U.S. Highway 14; westerly along said highway to the Cabin Creek Road (Crook County Road 116); northwesterly along said road to the Oshoto Road (Crook County Road 263); westerly along said road to the “D” Road (Crook County Road 68); northerly along said road to the Rocky Point Road in Campbell County (Campbell County Road 85); northerly along said road to the Wyoming-Montana state line; easterly along said line to Wyoming Highway 112.

Area 2. Bearlodge. Beginning where Wyoming Highway 112 crosses the Wyoming-Montana state line; easterly along said line to the Wyoming-South Dakota state line; southerly along said line to Interstate Highway 90; westerly along said Interstate Highway to the town of Sundance and U.S. Highway 14; northwesterly along said highway to Wyoming Highway 24; northerly along said highway to Wyoming Highway 112 in the town of Hulett; northeasterly along said highway to the Wyoming-Montana state line.

Area 3. Keyhole. Beginning where Interstate Highway 90 intersects U.S. Highway 14 in the town of Sundance; southerly and westerly along Interstate Highway 90 to its intersection with the "D" Road (Crook County Road 68); northerly along said road to the Oshoto Road (Crook County Road 263); easterly along said road to the Cabin Creek Road (Crook County Road 116); southerly and easterly along said road to U.S. Highway 14; easterly and southerly along said highway to Interstate Highway 90 in the town of Sundance.

Area 4. Arch Creek. Beginning in the town of Upton at the junction of U.S. Highway 16 and Wyoming Highway 116; westerly and northerly along U.S. Highway 16 to Interstate Highway 90 at the town of Moorcroft; easterly along said Interstate Highway to the town of Sundance and Wyoming Highway 116; southerly and westerly along said highway to its junction with U.S. Highway 16 in the town of Upton.

Area 5. Inyan Kara. Beginning where Interstate Highway 90 crosses the Wyoming-South Dakota state line; southerly along said line to U.S. Highway 16; northerly and westerly along said highway to Wyoming Highway 116 in the town of Upton; northerly and easterly along said highway to the town of Sundance and Interstate Highway 90; easterly along said Interstate Highway to the Wyoming-South Dakota state line.

Area 6. South Newcastle. Beginning where U.S. Highway 16 intersects the Wyoming-South Dakota state line; southerly along said line to the Dewey Road (Weston County Road 2); northwesterly along said road to U.S. Highway 85; southerly along said highway to Cheyenne River Road (Weston County Road 54); westerly along said road to the Lynch Road (Weston County Road 7A); northerly along said road to Wyoming Highway 450; northeasterly along said highway to U.S. Highway 16; southeasterly along said highway to the Wyoming-South Dakota state line.

Area 7. South Upton. Beginning where Wyoming Highway 450 intersects U.S. Highway 16; southwesterly along Wyoming Highway 450 to the Keeline Road (U.S.F.S. Road 930); northwesterly along said road to Black Thunder Creek; easterly down said creek to Bacon Creek; northerly up said creek to Newel Prong; northerly up said prong to the divide between the Cheyenne River and Belle Fourche River; northeasterly along said divide to the divide between Four Horse Creek and Raven Creek; northwesterly along said divide to the Belle Fourche River; northeasterly down said river to Interstate Highway 90; easterly along said highway to U.S. Highway 16; southeasterly along said highway to Wyoming Highway 450.

Area 8. Niobrara. Beginning where the Boner Road (Niobrara County Road 18) crosses the Wyoming-South Dakota state line; westerly along said road to U.S. Highway 85; southerly along said highway to Wyoming Highway 270; westerly along said highway to Wyoming Highway 272; northerly

along said highway to the North Lance Creek Road (Niobrara County Road 14); northerly and westerly along said road to the Niobrara-Converse county line and the Dull Center Road (Converse County Road 38); westerly along said road to the Clareton Road (Converse County Road 39); northerly along said road to the Niobrara-Weston county line and the Lynch Road (Weston County Road 7A); northerly along said road to the Cheyenne River Road (Weston County Road 54); easterly along said road to U.S. Highway 85; northerly along said highway to the Dewey Road (Weston County Road 2); easterly along said road to the Wyoming-South Dakota state line; southerly along said line to the Boner Road (Niobrara County Road 18).

Area 9. Lance Creek. Beginning where U.S. Highway 20 crosses the Wyoming-Nebraska state line; westerly along said highway to the Twenty Mile Creek Road (Converse County Road 46) at Lost Springs; northerly along said road to the Manning Road (Converse County Road 53); easterly along said road to the Converse-Niobrara county line and the Twenty Mile Road (Niobrara County Road 23); easterly along said road to Wyoming Highway 271; easterly along said highway to the town of Lance Creek and Wyoming Highway 270; northerly and easterly along said highway to U.S. Highway 85; northerly along said highway to the Boner Road (Niobrara County Road 18); easterly along said road to the Wyoming-South Dakota state line; southerly along said line to the Wyoming-Nebraska state line; southerly along said line to U.S. Highway 20.

Area 10. Lake De Smet. Beginning at the junction of U.S. Highways 14 and 16 at Ucross; southerly along U.S. Highway 16 to Interstate Highway 90; northwesterly along said highway to U.S. Highway 14; southeasterly along said highway to U.S. Highway 16 at Ucross.

Area 11. Rawhide Butte. Beginning where U.S. Highway 20 intersects the Wyoming-Nebraska state line; southerly along said line to the North Platte River; northwesterly up said river to Glendo Dam; northerly along the eastern shore of Glendo Reservoir to the North Platte River; northwesterly up said river to Interstate Highway 25; northerly along said highway to U.S. Highway 20 at the Orin Junction; easterly along said highway to the Wyoming-Nebraska state line.

Area 15. Clearmont. Beginning where the Powder River crosses the Wyoming-Montana state line; southerly up said river to U.S. Highway 14; westerly along said highway to Interstate Highway 90; northwesterly along said highway to the Wyoming-Montana state line; easterly along said line to the Powder River.

Area 16. Ucross. Beginning where U.S. Highway 14 crosses the Powder River; southerly up said river to Interstate Highway 90; northwesterly along said highway to U.S. Highway 16; northeasterly along said highway to U.S. Highway 14; easterly along said highway to the Powder River.

Area 17. Gillette. Beginning where Wyoming Highway 59 crosses the Wyoming-Montana state line; southerly along said highway to U.S. Highway 14-16; southerly along said highway to Interstate Highway 90 west of the town of Gillette; westerly along said highway to the Powder River; northerly down said river to the Wyoming-Montana state line; easterly along said line to Wyoming Highway 59.

Area 18. Rockypoint. Beginning where the Rocky Point Road crosses the Wyoming-Montana state line; southerly along said road to the “D” Road; southerly along said road to Cabin Creek; westerly up said creek to the Cabin-Mitchell Creek hydrographic divide; westerly along said divide to Mitchell Creek; westerly down said creek to the Spring Creek Road north of Adon; southerly and westerly along said road to the Cow Creek Road; westerly along said road to Wyoming Highway 59; northerly along said highway to the Wyoming-Montana state line; easterly along said line to the Rocky Point Road.

Area 19. Rozet. Beginning where the “D” Road crosses Cabin Creek; southerly along said road to Interstate Highway 90; westerly along said highway to U.S. Highway 14-16 west of the city of Gillette; northerly along said highway to Wyoming Highway 59; northerly along said highway to the Cow Creek Road; easterly along said road to the Spring Creek Road north of Adon; northeasterly along said road to

Mitchell Creek; easterly up said creek to the Mitchell Creek-Cabin Creek hydrographic divide; easterly along said divide to Cabin Creek; easterly down said creek to the "D" Road.

Area 20. Upper Powder River. Beginning at the junction of the Trabing Road (Johnson County Road 13) and Interstate Highway 25; southerly along said highway to Wyoming Highway 191; westerly along said highway to Wyoming Highway 190; southerly along said highway to the town of Barnum and the Barnum Mountain Road; westerly along said road to the Hazelton Road (Washakie County Road 81-Johnson County Road 3); northerly along said road to the Gold Mine Road (U.S.F.S. Road 452); northerly along said road to the Canyon Creek Road (U.S.F.S. Road 25); northerly along said road to U.S. Highway 16; easterly along said highway to the Crazy Woman Canyon Road (Johnson County Road 14); easterly along said road to Wyoming Highway 196; northerly along said highway to the Trabing Road (Johnson County Road 13); easterly along said road to Interstate Highway 25.

Area 21. Middle Fork. Beginning at the town of Kaycee and Interstate Highway 25; southeasterly along said highway to the Midwest interchange and the Smoky Gap Road (Natrona County Road 115); westerly along said road to the Dead Horse Road (Natrona County Road 114); southwesterly along said road to the Wild Horse Trail (Natrona County Road 113); westerly along said road to the 33 Mile Road (Natrona County Road 110); northwesterly along said road to the Hazelton Road (Washakie County Road 81); northerly along said road to the Barnum Mountain Road; easterly along said road to the town of Barnum and Wyoming Highway 190; northeasterly along said highway to Wyoming Highway 191; easterly along said highway to Interstate Highway 25.

Area 22. Crazy Woman. Beginning where Interstate Highway 90 crosses the Powder River; southerly up said river to Wyoming Highway 192; westerly along said highway to Interstate Highway 25; northerly along said highway to Interstate Highway 90; southeasterly along said highway to the Powder River.

Area 23. Pumpkin Buttes. Beginning at the junction of U.S. Highway 14-16 and Wyoming Highway 59 at the city of Gillette; southerly along Wyoming Highway 59 to Wyoming Highway 387 at Reno Junction; southwesterly along Wyoming Highway 387 to Wyoming Highway 192; northwesterly along said highway to the Powder River at Sussex; northerly down said river to Interstate Highway 90; easterly along said highway to U.S. Highway 14-16 at the city of Gillette; easterly along said highway to Wyoming Highway 59.

Area 24. Thunder Basin. Beginning where Interstate Highway 90 crosses the Belle Fourche River; southwesterly up said river to the divide between Four Horse Creek and Raven Creek; southeasterly along said divide to the divide between the Cheyenne River and Belle Fourche River Divide; southwesterly along said divide to Newel Prong; southerly down said prong to Bacon Creek; southerly down said creek to Black Thunder Creek; westerly up said creek to the Keeline Road (U.S.F.S. Road 930); southeasterly along said road to Wyoming Highway 450; westerly along said highway to Wyoming Highway 59; northerly along said highway to Interstate Highway 90; easterly along said highway to the Belle Fourche River.

Area 25. Ormsby. Beginning where Wyoming Highway 259 intersects Wyoming Highway 387 at the town of Midwest; northeasterly along Wyoming Highway 387 to the top of Pine Ridge; southerly along the top of Pine Ridge to Blue Hill and the head of the West Fork of Sand Creek; southeasterly down said creek to Sand Creek; southeasterly along said creek to the 55 Ranch Road (Converse County Road 23); southerly along said road to Wyoming Highway 95; southwesterly along said highway to the North Platte River; westerly up said river to Interstate Highway 25 in the city of Casper; northerly along said highway to Wyoming Highway 259; easterly along said highway to Wyoming Highway 387 at the town of Midwest.

Area 26. Bear Creek. Beginning where Wyoming Highway 387 intersects Wyoming Highway 59 at Reno Junction; southerly along Wyoming Highway 59 to the North Platte River at the town of Douglas; westerly up said river to Wyoming Highway 95; northeasterly along said highway to the 55 Ranch Road (Converse County Road 23); northerly up said road to Sand Creek; northwesterly up said

creek to the West Fork of Sand Creek; northwesterly up said creek to the top of Pine Ridge at Blue Hill; northerly along the top of Pine Ridge to Wyoming Highway 387; northeasterly along said highway to Wyoming Highway 59 at Reno Junction.

Area 27. Bill. Beginning at the junction of Wyoming Highways 59 and 450; easterly along Wyoming Highway 450 to the Lynch Road (Weston County Road 7A); southerly along said road to the Weston-Converse county line and the Clareton Road (Converse County Road 39); southerly along said road to the Dull Center Road (Converse County Road 38); westerly along said road to the Rochelle Hills Road (U.S.F.S. Road 933); northerly along said road to the Cheyenne River; westerly up said river to its confluence with Antelope Creek and the Dry Fork of the Cheyenne River; southwesterly up the Dry Fork of the Cheyenne River to Wyoming Highway 59; northerly along said highway to the junction of Wyoming Highways 59 and 450.

Area 29. Shawnee. Beginning where Interstate Highway 25 crosses the North Platte River immediately south of Orin Junction; westerly and northerly up said river to Wyoming Highway 59 at the town of Douglas; northerly along said highway to the Dry Fork of the Cheyenne River; northeasterly down said fork to its confluence with Antelope Creek and the Cheyenne River; easterly down the Cheyenne River to the Rochelle Hills Road (U.S.F.S. Road 933); southerly along said road to the Dull Center Road (Converse County Road 38); easterly along said road to the Converse-Niobrara county line and the North Lance Creek Road (Niobrara County Road 14); easterly and southerly along said road to Wyoming Highway 272; southerly along said highway to Wyoming Highway 270; southwesterly along said highway to the town of Lance Creek and Wyoming Highway 271; westerly along said highway to the Twenty Mile Road (Niobrara County Road 23); westerly along said road to the Converse-Niobrara County line and the Manning Road (Converse County Road 53); westerly along said road to the Twenty Mile Creek Road (Converse County Road 46); southerly along said road to U.S. Highway 18-20 at the town of Lost Springs; westerly along said highway to Interstate Highway 25 at Orin Junction; southerly along said highway to the North Platte River.

Area 30. LaPrele. Beginning at the confluence of Deer Creek and the North Platte River at the town of Glenrock; easterly and southerly down said river to the Jackalope Warm Springs and the Esterbrook Highway (Wyoming Highway 94); southerly along said highway to the Esterbrook Road (Converse County Road 5); southerly along said road to the town of Esterbrook and U.S.F.S. Road 633; easterly and southerly along said road to the divide between Soldier Creek and Horseshoe Creek; southerly along said divide to the divide between Horseshoe Creek and the North Laramie River; westerly and northerly along said divide to Blacktail Peak and the head of South Fork Creek tributary to LaBonte Creek; northerly down said creek to U.S.F.S. Road 658; westerly along said road to the Old Fort Fetterman Road (Converse County Road 16); northerly along said road to the divide between Corduroy Creek and Rocky Ford Creek; westerly along said divide to the divide between LaPrele Creek and the Little Medicine Bow River; westerly along said divide to the Converse-Albany county line; westerly along said line to the Little Medicine Road (Albany County Road 62); southwesterly along said road to U.S.F.S. Road 660; northwesterly along said road to Curry Creek; northwesterly down said creek to Deer Creek; northerly down said creek to the North Platte River at the town of Glenrock.

Area 31. Hat Six. Beginning where the Casper city limits intersect Wyoming Highway 251 (Casper Mountain Road); easterly and northerly along said city limits to the North Platte River; easterly down said river to Deer Creek at the town of Glenrock; southerly along said creek to Sawmill Creek; southerly and westerly up said creek to the top of Reno Hill and the divide between Soldier Creek and the West Fork of Deer Creek; westerly along said divide to the divide between the East Fork of Bates Creek and the West Fork of Deer Creek; westerly along said divide to the divide between Kerfoot Creek and the West Fork of Deer Creek; westerly along said divide to the divide between the West Fork of Deer Creek, Kerfoot Creek and Smith Creek; northerly and westerly along said divide to the head of Smith Creek; northerly across Muddy Mountain along the divide of Corral Creek and Otter Creek to the divide between Red Creek and the Clear Fork of Muddy Creek; northerly along said divide to the Circle Drive Road

(Natrona County Road 505); northerly along said road to Wyoming Highway 251; northerly along said highway to the Casper city limits.

Area 32. Bates Creek. Beginning where the Pathfinder Dam crosses the North Platte River; easterly and northerly down said river to the Casper city limits; southerly and easterly along said limits to Wyoming Highway 251 (Casper Mountain Road); southerly along said road to the Circle Drive Road (Natrona County Road 505); southerly along said road to the divide between Red Creek and the Clear Fork of Muddy Creek; southerly along said divide to the divide between Corral Creek and Otter Creek; southerly across Muddy Mountain along said divide to the head of Smith Creek; southerly and easterly to the divide between Smith Creek, Kerfoot Creek and the West Fork of Deer Creek; easterly along said divide to the divide between Kerfoot Creek and the West Fork of Deer Creek; easterly along said divide to the divide between Spruce Creek and the West Fork of Deer Creek; easterly along said divide to the divide between the East Fork of Bates Creek and West Fork of Deer Creek; easterly along said divide to the divide between Soldier Creek and the West Fork of Deer Creek; easterly along said divide to Reno Hill and the head of Sawmill Creek; easterly and northerly down said creek to Deer Creek; southerly up said creek to Curry Creek; southeasterly up said creek to U.S.F.S. Road 660; westerly along said road to its termination at the Squaw Springs Trail Road; southwesterly along said road to the Bates Creek Road (Natrona County Road 402); southwesterly along said road to the Spring Creek Road; westerly along said road to the Lone Tree Road (B.L.M. Road 3141); southerly along said road to the Shirley Ridge Road (Carbon County Road 2); southwesterly along said road to Wyoming Highway 77; southerly along said highway to the Chalk Mountain Road (B.L.M. Road 3129); westerly and northerly along said road to the Dry Creek Road (Carbon County Road 103); northwesterly along said road to the south fork of Canyon Creek; westerly and northerly down said fork to Canyon Creek; westerly down said creek to the east shore of Pathfinder Reservoir; northeasterly along said east shore to the Pathfinder Dam and the North Platte River.

Area 34. Goshen Hole. Beginning where Interstate Highway 25 crosses the Laramie River; northeasterly down said river to the North Platte River; southerly down said river to the Wyoming-Nebraska state line; southerly along said line to Interstate Highway 80; westerly along said highway to Interstate Highway 25; northeasterly along said highway to the Laramie River.

Area 37. Harriman. Beginning at the city of Laramie and Interstate Highway 80; southeasterly along said highway to Interstate Highway 25 at the city of Cheyenne; southerly along said highway to the Wyoming-Colorado state line; west along said line to U.S. Highway 287; northerly along said highway to Interstate Highway 80.

Area 38. Iron Mountain. Beginning in the city of Laramie and U.S. Highway 30; northerly along said highway to where U.S. Highway 30 crosses the Laramie River; northeasterly down said river to Interstate Highway 25; southerly along said highway to Interstate Highway 80; westerly along said highway to the city of Laramie.

Area 41. Laramie Peak. Beginning where the Big Laramie River crosses the Dodge Ranch Road; northerly along said road to the Garrett Road (Albany County Road 713); northerly and westerly along said road to the Fetterman Road (Albany County Road 61); southerly along said road to the Mule Creek Road (Albany County Road 64); northwesterly along said road to Albany County Road 610; northerly along said road to Sheep Creek; northerly up said creek to the southern boundary of the Laramie Peak Division of the Medicine Bow National Forest; northwesterly along said boundary to the Albany-Converse county line; east along said line to LaPrele Creek; southerly up said creek to the divide between LaPrele Creek and the Little Medicine Bow River; easterly along said divide to the divide between Corduroy Creek and Rocky Ford Creek; easterly along said divide to the Fetterman Road (Albany County Road 61); southerly along said road to U.S.F.S. Road 658; easterly along said road to South Fork Creek, tributary to LaBonte Creek; southerly up said creek to the divide between Horseshoe Creek and the North Laramie River; southeasterly along said divide to the head of Friend Creek; southerly down said creek to Bear Creek; easterly down said creek to the North Laramie River; easterly down said river to the Cottonwood Park Road (Albany County Road 71); southerly down said road to its junction with the Palmer

Canyon Road (Albany County Road 721); easterly along said road to Ashley Creek; southerly down said creek to Duck Creek; easterly down said creek to the Big Laramie River; southerly and westerly up said river to the Dodge Ranch Road.

Area 42. Laramie Plains. Beginning at the junction of the Marshall Road (Albany County Road 610) and U.S. Highway 30 north of the town of Rock River; northeasterly along said road to the Mule Creek Road (Albany County Road 64); southerly along said road to the Fetterman Road (Albany County Road 61); northerly along said road to the Garrett Road (Albany County Road 713); southeasterly along said road to the Dodge Ranch Road; southerly along said road to the Big Laramie River; southwesterly up said river to U.S. Highway 30; northwesterly along said highway to the Marshall Road (Albany County Road 610).

Area 43. Cooper Lake. Beginning at the junction of Wyoming Highway 13 and U.S. Highway 30 north of the town of Rock River; southeasterly along U.S. Highway 30 to Interstate Highway 80; northwesterly along said highway to Rock Creek; northeasterly down said creek to Wyoming Highway 13 west of the town of McFadden; northeasterly along said highway to U.S. Highway 30.

Area 44. South Laramie. Beginning at the city of Laramie and U.S. Highway 287; southerly along said highway to the Wyoming-Colorado state line; west along said line to Wyoming Highway 230; northeasterly along said highway to U.S. Highway 287.

Area 45. West Laramie. Beginning at the city of Laramie and Wyoming Highway 230; southwesterly along said highway to the divide between the Laramie River and the North Platte River; northerly along said divide to the divide between the Medicine Bow River and the Laramie River at Medicine Bow Peak; northeasterly along said divide to Deep Creek; northeasterly down said creek to Rock Creek; northeasterly down said creek to Interstate Highway 80 at Arlington; southeasterly along said highway to Wyoming Highway 230.

Area 46. Kyle. Beginning where U.S. Highway 30 intersects Wyoming Highway 72; easterly along U.S. Highway 30 to Wyoming Highway 13; southwesterly along said highway to Rock Creek west of the town of McFadden; southwesterly up said creek to Interstate Highway 80; northwesterly along said highway to Wyoming Highway 72; northerly along said highway to U.S. Highway 30.

Area 47. Shirley Basin. Beginning at U.S. Highway 30 in the town of Medicine Bow; westerly along said highway to Wyoming Highway 72; northerly along said highway to the Hanna-Leo Road (Carbon County Road 291); northerly along said road to Troublesome Creek; northerly up said creek to the Troublesome Spring Road on Shirley Mountain; northerly along said road to the B.L.M. Fire Camp Road (B.L.M. Road 3115); northwesterly along said road to the Leo-Shirley Basin Road (Carbon County Road 102) at Pryor Flat; northeasterly along said road to the Dry Creek Road (Carbon County Road 103); northerly along said road to the Chalk Mountain Road (B.L.M. Road 3129); easterly along said road to Wyoming Highway 77; northerly along said highway to the Shirley Ridge Road (Carbon County Road 2), northeasterly along said road to the Lone Tree Road (B.L.M. Road 3141); northerly along said road to the Spring Creek Road; easterly along said road to the Bates Creek Road (Natrona County Road 402); northeasterly along said road to the Squaw Springs Trail Road; northerly along said road to U.S.F.S. Road 660; southeasterly along said road to the Little Medicine Road (Albany County Road 62); northeasterly along said road to the south boundary of the Laramie Peak Division of the Medicine Bow Forest; southerly and easterly along said boundary to Sheep Creek; southerly along said creek to its second crossing with the Marshall Road (Albany County Road 610); southerly along said road to U.S. Highway 30; westerly along said highway to the town of Medicine Bow.

Area 48. Leo-Hanna. Beginning at the junction of Wyoming Highway 72 and Interstate Highway 80; westerly along Interstate Highway 80 to the North Platte River; northerly down said river to Canyon Creek; easterly up said creek to the south fork of Canyon Creek; southerly and easterly up said fork to the Dry Creek Road (Carbon County Road 103); southerly along said road to the Leo-Shirley Basin

Road (Carbon County Road 102); southwesterly along said road to Pryor Flat and the B.L.M. Fire Camp Road (B.L.M. Road 3115); southeasterly along said road to the Troublesome Spring Road; southerly along said road to Troublesome Creek; southerly along said creek to the Hanna-Leo Road (Carbon County Road 291); southerly along said road to the town of Hanna and Wyoming Highway 72; southerly along said highway to Interstate Highway 80.

Area 50. Elk Mountain. Beginning where Interstate Highway 80 crosses the North Platte River; easterly along said highway to Rock Creek at Arlington; southerly up said creek to Deep Creek; southwesterly up said creek to the divide between the Laramie River and the North Platte River; southerly along said divide to Wyoming Highway 230; southwesterly along said highway to the Wyoming-Colorado state line; west along said line to the North Platte River; northerly down said river to Interstate Highway 80.

Area 51. Big Creek. Beginning where the North Platte River crosses the Wyoming-Colorado state line; west along said line to the Encampment River; northeasterly down said river to the North Platte River; southerly up said river to the Wyoming-Colorado state line.

Area 52. Spring Creek. Beginning where the Continental Divide crosses the Wyoming-Colorado state line; northerly along said divide to the Sage Creek Road (Carbon County Road 401); northerly along said road to Sage Creek; northeasterly down said creek to the North Platte River; southerly up said river to the Encampment River; southwesterly up said river to the Wyoming-Colorado state line; westerly along said line to the Continental Divide.

Area 53. Baggs. Beginning at the junction of Wyoming Highway 789 and the Wyoming-Colorado state line; northerly along said highway to Muddy Creek north of Dad; easterly up said creek to the Muddy Creek Road (B.L.M. Road 3306); easterly along said road to the Miller Hill Road (B.L.M. Road 3328); southeasterly along said road to the McCarty Canyon Road (Carbon County Road 503); northeasterly along said road to the Sage Creek Road (Carbon County Road 401); southerly along said road to the Continental Divide at Middlewood Hill; southerly along said divide to the Wyoming-Colorado state line; westerly along said line to Wyoming Highway 789.

Area 55. Red Rim. Beginning where Wyoming Highway 71 crosses Interstate Highway 80 at the city of Rawlins; southerly along said highway to the divide along Five Mile Ridge; southwesterly along the divide on Five Mile Ridge and Atlantic Rim to the crossing of the Sulphur Springs Ranch Road over Muddy Creek; westerly down said creek to Wyoming Highway 789; northerly along said highway to Interstate Highway 80; easterly along said Interstate to Wyoming Highway 71.

Area 56. Iron Springs. Beginning where Wyoming Highway 71 crosses Interstate Highway 80 at the city of Rawlins; easterly along said Interstate to the North Platte River; southerly up said river to Sage Creek; southwesterly up said creek to the Sage Creek Road (Carbon County Road 401); northerly along said road to Wyoming Highway 71; northerly along said highway to Interstate Highway 80.

Area 57. South Wamsutter. Beginning at the junction of Wyoming Highway 789 and the Wyoming-Colorado state line; westerly along said line to the Cow Creek-Powder Wash Road north of Powder Wash, Colorado; northwesterly along said road to the Bitter Creek Road (Sweetwater County Road 19); northwesterly along said road to Interstate Highway 80; easterly along said highway to Creston Junction and Wyoming Highway 789; southerly along said highway to the Wyoming-Colorado state line.

Area 58. Black Butte-Kenny Rim. Beginning at the junction of Wyoming Highway 430 and the Wyoming-Colorado state line; northwesterly along said highway to Interstate Highway 80 in the town of Rock Springs; easterly along said highway to the Bitter Creek Road (Sweetwater County Road 19); southeasterly along said road to the Carson Springs Junction and the Cow Creek-Powder Wash Road; southeasterly along said road to the Wyoming-Colorado state line; westerly along said line to Wyoming Highway 430.

Area 59. Aspen Mountain. Beginning where Interstate Highway 80 crosses the Green River; easterly along said highway to the town of Rock Springs and Wyoming Highway 430; southeasterly along said highway to the Mud Springs Road (Sweetwater County Road 32); westerly along said road to the Aspen Mountain Road (Sweetwater County Road 27); southerly along said road to the Clay Basin Pipeline Road (Sweetwater County Road 71); southwesterly along said road to the Ramsey Ranch Road (Sweetwater County Road 34); westerly along said road to U.S. Highway 191; westerly along said highway to the Ramsey Ranch Road (Sweetwater County Road 34); northerly along said road to the Sage Creek Road (Sweetwater County Road 36); westerly along said road to Sage Creek; westerly down said creek to Flaming Gorge Reservoir; northerly along the east shore of said reservoir to the Green River; northeasterly then northwesterly up said river to Interstate Highway 80.

Area 60. Table Rock. Beginning at the junction of Wamsutter-Crooks Gap Road (Sweetwater County Road 23) and Interstate Highway 80 at the town of Wamsutter; westerly along said highway to Wyoming Highway 377 at Point of Rocks; northerly along said highway to the Nine Mile Road (Sweetwater County Road 15); northerly along said road to the Bar X Road (Sweetwater County Road 21) at the Bar X Ranch; northwesterly along said road to the Oregon Buttes Road (Sweetwater County Road 74); northerly along said road to the Continental Divide Road; northeasterly along said road to the Sand Creek Road; southeasterly along said road to the Red Creek Road (B.L.M. Road 3219); southeasterly along said road to the Cyclone Rim Road (B.L.M. Road 3216); easterly along said road to the Bison Basin Road (B.L.M. Road 3221); southerly along said road to the Hadsell Road (B.L.M. Road 3217); easterly along said road to the Osborne Road (B.L.M. Road 3212); easterly along said road to the Wamsutter-Crooks Gap Road (Sweetwater County Road 23); southerly along said road to Interstate Highway 80.

Area 61. Chain Lakes. Beginning at the junction of U.S. Highway 287 and Interstate Highway 80 at the city of Rawlins; westerly along said Interstate to the Wamsutter-Crooks Gap Road (Sweetwater County Road 23); northerly along said road to Crooks Gap and the divide along Green Mountain; southeasterly along said divide to Whiskey Peak and the head of Coal Creek; northeasterly down said creek to U.S. Highway 287; southerly along said highway to Interstate Highway 80.

Area 62. South Ferris. Beginning at the junction of U.S. Highway 287 and Interstate Highway 80 at the city of Rawlins; northerly along said highway to Muddy Gap Junction and the divide along the Ferris Mountains; southeasterly along said divide to Ferris Peak and the northeast branch of the Continental Divide; southeasterly along said branch to Bradley Peak and the divide along the Seminoe Mountains; easterly along said divide to Seminoe Dam and the North Platte River; southerly up said river to Interstate Highway 80; westerly along said Interstate to U.S. Highway 287.

Area 63. North Ferris. Beginning at Muddy Gap Junction; northeasterly along Wyoming Highway 220 to the Kortes Road (Natrona County Road 407); southerly along said road to the North Platte River; southerly up said river to Seminoe Dam and the divide along the Seminoe Mountains; westerly along said divide to Bradley Peak and the northeast branch of the Continental Divide; northwesterly along said divide to Ferris Peak and the divide along the Ferris Mountains; northwesterly along said divide to Muddy Gap Junction.

Area 64. Bison Basin. Beginning at the confluence of the Sweetwater River and Alkali Creek southwest of Sweetwater Station; southeasterly along the divide between Alkali Creek and the Sweetwater River to the northeast branch of the Continental Divide; northeasterly along said divide to the Crooks Mountain Road (B.L.M. Road 2409); southeasterly along said road to the Wamsutter-Crooks Gap Road (Fremont County Road 318 and Sweetwater County Road 23); southerly along said road to the Osborne Road (B.L.M. Road 3212); westerly along said road to the Hadsell Road (B.L.M. Road 3217); westerly along said road to the Bison Basin Road (B.L.M. Road 3221); northerly along said road to the Cyclone Rim Road (B.L.M. Road 3216); westerly along said road to the Red Creek Road (B.L.M. Road 3219); northwesterly along said road to the Sand Creek Road; northwesterly along said road to the Harris Slough Road; northerly along said road to the Three Forks-Atlantic City Road (B.L.M. Road 2317); northwesterly

along said road to the Sweetwater River at Phelps-Dodge Bridge; northeasterly down said river to Alkali Creek.

Area 65. South Pass. Beginning where U.S. Highway 287 crosses the south boundary of the Wind River Reservation; southeasterly along said highway to the Sweetwater River; westerly up said river to Rock Creek; northwesterly up said creek to Granite Peak and the divide between the Sweetwater River and Popo Agie River drainages; northwesterly along said divide to the Continental Divide; northwesterly along said divide to the southern boundary of the Wind River Reservation; easterly along said boundary to U.S. Highway 287.

Area 66. Lander. Beginning where U.S. Highway 287 crosses the south boundary of the Wind River Reservation at the North Popo Agie River; easterly along said boundary to Wyoming Highway 135; southerly along said highway to U.S. Highway 287; northwesterly along said highway to the south boundary of the Wind River Reservation.

Area 67. Sand Draw. Beginning where U.S. Highway 20-26 crosses the east boundary of the Wind River Reservation; easterly along said highway to the Castle Gardens Road (Fremont County Road 507); southerly along said road to Wyoming Highway 136 (Gas Hills Road); southeasterly along said road to the Ore Road (Fremont County Road 5); southerly along said road to Beaver Rim; westerly and southerly along said rim to Wyoming Highway 135; northerly along said highway to the Wind River Reservation boundary; easterly and northerly along said boundary to U.S. Highway 20-26.

Area 68. Split Rock. Beginning at the junction of U.S. Highway 287 and the Ore Road (Fremont County Road 5); northerly along said road to Beaver Rim; northeasterly along said rim to the divide between Deer Creek and Dry Creek; northeasterly along said divide to the Dry Creek Road (Natrona County Road 321); southeasterly along said road to Wyoming Highway 220; southwesterly along said highway to U.S. Highway 287; southerly along said highway to Coal Creek; southwesterly up said creek to Whiskey Peak and the divide along Green Mountain; northwesterly along said divide to Crooks Gap and the Crooks Gap Road (Fremont County Road 318); northerly along said road to U.S. Highway 287.

Area 69. South Rattlesnake. Beginning where the Dry Creek Road (Natrona County Road 321) intersects Wyoming Highway 220; northwesterly along said road to the Gas Hills Road (Natrona County Road 212); northeasterly along said road to the divide along the Rattlesnake Mountain range; easterly and southerly along said divide to Wyoming Highway 220 at the top of Alcova Hill; westerly along said highway to the Dry Creek Road (Natrona County Road 321).

Area 70. Kendrick. Beginning at the crossing of the North Platte River by U.S. Highway 20-26 in the city of Casper; southwesterly up said river to the Kortes Road (Natrona County Road 407) below Alcova Dam; northerly along said road to Wyoming Highway 220; westerly along said highway to the divide along the Rattlesnake Mountain range at the top of Alcova Hill; northerly along said divide to the Oregon Trail Road (Natrona County Road 319) at the top of Ryan Hill (Prospect Hill); northeasterly along said road to the Kendrick Canal at the Iron Creek Oil Field; northerly along said canal to U.S. Highway 20-26; easterly along said highway to the North Platte River.

Area 71. East Poison Spider. Beginning where U.S. Highway 20-26 crosses the Kendrick Canal; southerly along said canal to the Poison Spider Road (Natrona County Road 201); westerly along said road to the Oil Camp Road (Natrona County Road 210); northwesterly along said road to U.S. Highway 20-26 at the town of Powder River; southeasterly along said highway to the Kendrick Canal.

Area 72. West Poison Spider. Beginning at the intersection of the Gas Hills Road (Natrona County Road 212) and U.S. Highway 20-26 at the town of Waltman; easterly along said highway to the Oil Camp Road (Natrona County Road 210) at the town of Powder River; southeasterly along said road to the Poison Spider Road (Natrona County Road 201); easterly along said road to the Kendrick Canal; southerly along said canal to the Iron Creek Oil Field and the Oregon Trail Road(Natrona County Road 319);

southwesterly along said road to the divide along the Rattlesnake Mountain range at the top of Ryan Hill (Prospect Hill); northerly and westerly along said divide to the Gas Hills Road (Natrona County Road 212); northeasterly along said road to the town of Waltman and U.S. Highway 20-26.

Area 73. North Natrona. Beginning at the intersection of Interstate Highway 25 and U.S. Highway 20-26 in the city of Casper; westerly along U.S. Highway 20-26 to Natrona County Road 104 at Waltman; northerly along said road to Natrona County Road 103; northwesterly along said road to Natrona County Road 102; northerly along said road to Natrona County Road 101; northeasterly along said road to Badwater Creek; northeasterly along said creek to the divide between Badwater Creek, Deep Creek, and Buffalo Creek; northeasterly along said divide to the divide between the Middle Fork and North Fork of Buffalo Creek; easterly along said divide to the North Fork of Buffalo Creek; northeasterly along said creek to Natrona County Road 109; northeasterly along said road to Washakie County Road 6215; northeasterly along said road to the 33-Mile Road (Natrona County Road 110) at Kidd Flat; southeasterly along said road to Natrona County Road 113; easterly along said road to Natrona County Road 114; northeasterly along said road to Natrona County Road 115; easterly along said road to Wyoming Highway 387; easterly along said highway to Wyoming Highway 259 in the town of Midwest; southerly along said highway to Interstate Highway 25; southerly along said highway to U.S. Highway 20-26 in the city of Casper.

Area 74. Deer Creek. Beginning where the Castle Gardens Road (Fremont County Road 507) intersects U.S. Highway 20-26; easterly along said highway to the town of Waltman and the Gas Hills Road (Natrona County Road 212); southwesterly along said road to the Dry Creek Road (Natrona County Road 321); southeasterly along said road to the divide between Deer Creek and Dry Creek; southwesterly along said divide to Beaver Rim; southwesterly along said rim to the Ore Road; northerly along said road to Wyoming Highway 136 (Gas Hills Road); westerly along said road to the Castle Gardens Road (Fremont County Road 507); northerly along said road to U.S. Highway 20-26.

Area 75. Badwater. Beginning at the town of Shoshoni and U.S. Highway 20-26; westerly along said highway to the east shoreline of Boysen Reservoir; northerly along said shoreline to Boysen Dam and the Wind River; northerly down said river to Gold Creek (excluding Indian tribal trust lands immediately north of U.S. Highway 20-26 near Boysen Reservoir and northeast of Boysen Dam); easterly up Gold Creek to the divide between Buffalo Creek and Badwater Creek on Copper Mountain; easterly along said divide to the divide between Badwater Creek and the Kirby-Nowater-Nowood Creek drainages; northeasterly then southeasterly along said divide to Cottonwood Pass and the divide between Nowood Creek and Badwater Creek; easterly along said divide to the Devil's Slide Road; easterly along said road to Sioux Pass and the Oakie Trail (Natrona County Road 101); easterly along said trail to the Big Horn Trail; easterly along said trail to the divide between Badwater Creek, Deep Creek, and the Middle Fork of Buffalo Creek; southwesterly down Badwater Creek to Natrona County Road 101; southwesterly along said road to Natrona County Road 102; southerly along said road to Natrona County Road 103; southeasterly along said road to Natrona County Road 104; southerly along said road to the town of Waltman and U.S. Highway 20-26; westerly along said highway to the town of Shoshoni.

Area 76. Copper Mountain. Beginning where Gold Creek intersects the east boundary of the Wind River Reservation; northerly and westerly along said boundary to the Big Horn River; northerly down said river to Walters Draw; easterly up said draw to the divide between Nowater Creek and Kirby Creek; easterly along said divide to the Murphy Dome-Mud Creek Road (B.L.M. Road 1409); northeasterly along said road to the Nowater Stock Drive Road (B.L.M. Road 1404); easterly along said road to the divide between the Nowood River and Nowater Creek; southerly along said divide to Hawks Butte and the divide between the Nowood River/Nowater Creek/Kirby Creek and Badwater Creek; westerly along said divide to the divide between Badwater Creek and Buffalo Creek on Copper Mountain; westerly along said divide to the head of Gold Creek; westerly down said creek to the east boundary of the Wind River Reservation.

Area 77. Fifteen Mile Creek. Beginning at the town of Meeteetse; easterly down the Greybull River to the Big Horn River; southerly up said river to Wyoming Highway 432; westerly along said

highway to its junction with Wyoming Highway 431 and U.S. Highway 20; westerly along Wyoming Highway 431 to U.S. Highway 120; northwesterly along U.S. Highway 120 to the town of Meeteetse.

Area 78. McCullough Peaks. Beginning at the junction of U.S. Highway 120 and U.S. Highway 14-16-20 in the town of Cody; northerly along U.S. Highway 120 to the Shoshone River; easterly down said river to the Bighorn River; southerly up said river to the Greybull River; westerly up said river to Bighorn County Road 8; northerly up said road to Wyoming Highway 30; northerly up said highway to U.S. Highway 14-16-20; westerly along said highway to U.S. Highway 120.

Area 79. Big Horn. Beginning on the Big Horn River where it crosses the Wyoming-Montana state line; easterly along said line to the Bighorn National Forest boundary; southerly and easterly along said boundary to U.S. Highway 16; westerly along said highway to the Nowood River near the town of Ten Sleep; northwesterly down said river to the Big Horn River at the town of Manderson; northerly down said river to the Wyoming-Montana state line.

Area 80. Badger Basin. Beginning where the Big Horn River crosses the Wyoming-Montana state line; southerly up said river to the Shoshone River; westerly up said river to the North Fork of the Shoshone River; westerly up said river to the Shoshone National Forest boundary; easterly then northerly along said boundary to Wyoming Highway 296 (Sunlight Road); northerly along said highway to U.S. Highway 212; easterly along said highway to the Wyoming-Montana state line; east along said line to the Big Horn River.

Area 81. South Fork. Beginning where the South Fork of Dry Creek crosses Wyoming Highway 120 at the Halfway House historical marker; southwesterly up said creek to the divide between Meeteetse Creek and Sage Creek; westerly along said divide to the divide between the Greybull River and the South Fork of the Shoshone River; westerly then southwesterly along said divide to the divide between Boulder Creek and Needle Creek; westerly along said divide to the divide between Boulder Creek and the South Fork of the Shoshone River; northerly along said divide to the head of Aspen Creek; northwesterly down said creek to the South Fork of the Shoshone River; northeasterly down said river to the Shoshone National Forest boundary; northerly along said boundary to the North Fork of the Shoshone River; easterly down said river to the Shoshone River; easterly along said river to Wyoming Highway 120; southerly along said highway to U.S. Highway 14-16-20; easterly along said highway to Dry Creek; southwesterly up said creek to the South Fork of Dry Creek; southwesterly up said creek to Wyoming Highway 120 and the Halfway House historical marker.

Area 82. North Greybull River. Beginning where the South Fork of Dry Creek crosses Wyoming Highway 120 at the Halfway House historical marker; northeasterly down said creek to Dry Creek; northeasterly down said creek to U.S. Highway 14-16-20; easterly along said highway to the Wyoming Highway 30 (Burlington Road); southerly along said road to Big Horn County Road 8; southerly along said road to the Greybull River; westerly then southerly along said river to the divide between the Greybull River and the Wind River; northwesterly along said divide to the divide between the Greybull River and the South Fork of the Shoshone River; northerly then easterly along said divide to the divide between Meeteetse Creek and Sage Creek; easterly along said divide to the South Fork of Dry Creek; northeasterly down said creek to Wyoming Highway 120 at the Halfway House historical marker.

Area 83. Owl Creek. Beginning at the junction of Wyoming Highway 120 and Wyoming Highway 431, easterly along Wyoming Highway 431 to the junction with Wyoming Highway 432; easterly along said highway to the Big Horn River; southerly up said river to the Wind River Reservation boundary, westerly, then northerly, then westerly along said boundary to the divide between Owl Creek and the South Fork of the Wood River; northeasterly along said divide to the divide between Cottonwood Creek and Gooseberry Creek; northeasterly along said divide to the divide between Gooseberry Creek and Grass Creek; easterly along said divide to Wyoming Highway 120, southeasterly along said highway to the junction of Wyoming Highway 120 and Wyoming Highway 431; in addition, all non-Indian fee title lands You are Hot Springs County within the exterior boundaries of the Wind River Reservation are included.

Area 84. Wind River. All of the drainage of the Wind River west of the western boundary of the Wind River Reservation including areas of the Spence and Moriarity Wildlife Management Area east of the East Fork of the Wind River.

Area 85. Gros Ventre. Beginning where Flat Creek crosses the National Elk Refuge boundary; northerly along said boundary to the Grand Teton National Park boundary; northerly along said boundary to U.S. Highway 26-287; easterly along said highway to the Continental Divide at Togwotee Pass; southerly along said divide to the Union Pass Road (U.S.F.S. Road 600); southwesterly along said road to the Darwin Ranch Road (U.S.F.S. Road 620); westerly along said road to the divide between the Green River and the Gros Ventre River; southwesterly along said divide to the divide between the Gros Ventre River and the Hoback River at Hodges Peak; westerly along said divide to the divide between Flat Creek and the Hoback River; westerly along said divide to Flat Creek; northerly down said creek to the National Elk Refuge boundary.

Area 86. Hoback. All of the drainage of the Hoback River.

Area 87. Pinedale. Beginning where the East Green River Road (Sublette County Road 23-110) intersects Wyoming Highway 351; northerly along said road to U.S. Highway 191 at Cora Junction; westerly then northerly along said highway to the divide between the Hoback River and the Green River (Hoback Rim); northerly along said divide to the divide between the Hoback River and the Gros Ventre River at Hodges Peak; northeasterly along said divide to the Darwin Ranch Road (U.S.F.S. Road 620); easterly along said road to the Union Pass Road (U.S.F.S. Road 600); northeasterly along said road to the Continental Divide at Union Pass; southerly along said divide to the Middle Fork of Boulder Creek; southwesterly down said creek to Boulder Creek; westerly down said creek to the New Fork River; southwesterly down said river to Wyoming Highway 351; westerly along said highway to the East Green River Road (Sublette County Road 23-110).

Area 88. Beaver. Beginning where the East Green River Road (Sublette County Road 23-110) intersects Wyoming Highway 351; westerly along said highway to the Green River; northerly up said river to Cottonwood Creek; westerly up said creek to South Cottonwood Creek; westerly up said creek to the South Fork of South Cottonwood Creek; westerly up said creek to the divide between the Green River and the Greys River; northerly along said divide to the Hoback Rim; easterly along said rim to U.S. Highway 191; southerly along said highway to the East Green River Road (Sublette County Road 23-110) at the Cora Junction; southerly along said road to Wyoming Highway 351.

Area 89. Piney. Beginning where LaBarge Creek enters the Green River; westerly up said creek to the Greys River Road; northerly up said road to the divide between the Green River and the Greys River; northerly along said divide to the South Fork of South Cottonwood Creek; easterly down said creek to the South Fork of Cottonwood Creek; easterly down said creek to Cottonwood Creek; easterly down said creek to the Green River; southerly down said river to LaBarge Creek.

Area 90. Yellow Point. Beginning where the County Line Road (Sweetwater County Road 52) crosses the Green River; northerly up said river to Wyoming Highway 351; easterly along said highway to the New Fork River; northeasterly up said river to Boulder Creek; easterly up said creek to the Middle Fork of Boulder Creek; northeasterly up said creek to the Continental Divide; southerly along said divide to the Big Sandy River; southerly down said river to the Big Sandy Reservoir Road (Sweetwater County Road 28); westerly along said road to U.S. Highway 191; southerly along said highway to the Eighteen Mile Road (Sweetwater County Road 49); westerly then southerly along said road to the County Line Road (Sweetwater County Road 52); southerly along said road to the Green River.

Area 91. Dry Sandy. Beginning at the town of Farson and U.S. Highway 191; northerly along said highway to the Big Sandy Reservoir Road (Sweetwater County Road 28); easterly along said road to the Big Sandy River at the Big Sandy Reservoir Dam; northerly up said river to the Continental Divide;

southeasterly along said divide to Mt. Nystrom; easterly from Mt. Nystrom to Sweetwater Gap and the headwaters of the Sweetwater River; southerly down said river to Wyoming Highway 28; southwesterly along said highway to the town of Farson.

Area 92. Steamboat. Beginning at the junction of Interstate Highway 80 and U.S. Highway 191 in the city of Rock Springs; northerly along U.S. Highway 191 to U.S. Highway 28; northeasterly along U.S. Highway 28 to the Oregon Buttes Road (Sweetwater County Road 74); southerly along said road to the Bar X Road (Sweetwater County Road 21); easterly along said road to the Nine Mile Road (Sweetwater County Road 15) at the Bar X Ranch; southerly along said road to Wyoming Highway 377; southerly along said highway to Point of Rocks and Interstate Highway 80; westerly along said highway to U.S. Highway 191.

Area 93. West Green River. Beginning where the Green River crosses Interstate Highway 80; westerly along said highway to U.S. Highway 30; northwesterly along said highway to the town of Kemmerer and Ham's Fork Creek; northerly up said creek to Commissary Ridge; northerly along said ridge to the head of LaBarge Creek; southeasterly down said creek to the Green River; southeasterly down said river to Interstate Highway 80.

Area 94. Carter Lease. Beginning at the junction of Interstate Highway 80 and U.S. Highway 189; northerly along U.S. Highway 189 to U.S. Highway 30; easterly then southerly along said highway to Interstate Highway 80; westerly along said highway to U.S. Highway 189.

Area 95. Cedar Mountain. Beginning where the Flaming Gorge Reservoir crosses the Wyoming-Utah state line; west along said line to the Hoop Lake-Hole-in-the-Rock Road (Uinta County Road 295); northerly along said road to Wyoming Highway 414 at the town of Lone Tree; northerly along said highway to Interstate Highway 80; easterly along said highway to the Green River; southerly down said river to Flaming Gorge Reservoir; southerly along the east shore of Flaming Gorge Reservoir to the Wyoming-Utah state line.

Area 96. West Farson. Beginning where the Green River crosses Interstate Highway 80; northerly up said river to the CCC Bridge and the County Line Road (Sweetwater County Road 52); northerly along said road to the Eighteen Mile Road (Sweetwater County Road 49); northerly then easterly along said road to U.S. Highway 191; southerly along said highway to Interstate Highway 80; westerly along said highway to the Green River.

Area 97. Boysen. All lands within the Bureau of Reclamation's Riverton and Boysen Unit boundaries and those lands within Boysen State Park south of Cottonwood Creek and west of Boysen Reservoir and those lands within Boysen State Park south of U.S. Highway 20-26.

Area 98. Sage. Beginning at the town of Kemmerer and U.S. Highway 30; westerly along said highway to Wyoming Highway 89 at Sage Junction; southwesterly along said highway to the Wyoming-Utah state line; northerly along said line to the Wyoming-Idaho state line; northerly along said line to the divide between the Salt River and Bear River; easterly along said divide to the divide between the Salt River and Smith's Fork; northeasterly along said divide to the divide between the Smith's Fork and Greys River; southeasterly along said divide to Commissary Ridge; southerly along said ridge to the head of the Ham's Fork Creek; southerly down said creek to U.S. Highway 30.

Area 99. Uinta. Beginning where Interstate Highway 80 crosses the Wyoming-Utah state line; easterly along said highway to Wyoming Highway 414; southerly along said highway through the town of Lone Tree to the Hoop Lake-Hole-in-the-Rock Road (Uinta County Road 295); southerly along said road to the Wyoming-Utah state line; westerly then northerly along said line to Interstate Highway 80.

Area 100. Bear River Divide. Beginning where Interstate Highway 80 crosses the Wyoming-Utah state line; northerly along said line to Wyoming Highway 89 west of Sage Junction;

easterly along said highway to U.S. Highway 30; easterly along said highway to U.S. Highway 189; southerly along said highway to Interstate Highway 80; westerly along said highway to the Wyoming-Utah state line.

Area 102. Buffalo. Beginning where Interstate Highway 90 crosses Piney Creek; southerly along said highway to Interstate Highway 25; southerly along said highway to the Trabing Road (Johnson County Road 13); westerly along said road to Wyoming Highway 196; southerly along said highway to the Crazy Woman Canyon Road (Johnson County Road 14); westerly along said road to U.S. Highway 16; westerly along said highway to the divide along the Big Horn Mountain range at Powder River Pass; northerly along said divide to South Piney Creek; northeasterly down said creek to Piney Creek; southeasterly down said creek to Interstate Highway 90.

Area 103. Dwyer. Beginning at the confluence of the North Platte River and the Laramie River southwest of Ft. Laramie; westerly up the Laramie River to Duck Creek; westerly up said creek to Ashley Creek; northerly up said creek to the Palmer Canyon Road (Albany County Road 721); westerly along said road to its junction with the Cottonwood Park Road (Albany County Road 71); northerly along said road to the North Laramie River; westerly up said river to Bear Creek; northerly up said creek to Friend Creek; northerly up said creek to the divide between Horseshoe Creek and the North Laramie River; northerly along said divide to the divide between Horseshoe Creek and Soldier Creek; northerly along said divide to U.S.F.S. Road 633; northerly and westerly along said road to the town of Esterbrook and the Esterbrook Road (Converse County Road 5); northerly along said road to the Esterbrook Highway (Wyoming Highway 94); northerly along said highway to the North Platte River at Jackalope Warm Springs; easterly and southerly down said river to the Laramie River.

Area 106. Long Creek. Beginning at the junction of U.S. Highway 287 and the Crooks Gap Road (Fremont County Road 318); southerly along said road to the Crooks Mountain Road (B.L.M. Road 2409); northwesterly along said road to the northeast branch of the Continental Divide; southwesterly along said divide to the divide between Alkali Creek and the Sweetwater River; northwesterly along said divide to the confluence of Alkali Creek and the Sweetwater River; northeasterly down said river to U.S. Highway 287; northwesterly along said highway to Wyoming Highway 135; northerly along said highway to Beaver Rim; easterly along said rim to the Ore Road (Fremont County Road 5); southerly along said road to U.S. Highway 287.

Area 107. Upper Sweetwater. Beginning where Wyoming Highway 28 crosses the Sweetwater River; northwesterly up said river to the divide between the Sweetwater River and the Popo Agie River drainages; southeasterly along said divide to Granite Peak and the head of Rock Creek; southeasterly down said creek to the Sweetwater River; westerly up said river to the Phelps-Dodge Bridge and the Three Forks-Atlantic City Road (B.L.M. Road 2317); southerly along said road to the Harris Slough Road; southerly along said road to the Continental Divide Road; westerly along said road to the Oregon Buttes Road (Fremont County Road 445); northerly along said road to Wyoming Highway 28; northeasterly along said highway to the Sweetwater River.

Area 108. Bridger Pass. Beginning where Wyoming Highway 71 crosses Five Mile Ridge south of the city of Rawlins; southerly along said highway to the Sage Creek Road (Carbon County Road 401); southerly along said road to the McCarty Canyon Road (Carbon County Road 503); southwesterly along said road to the Miller Hill Road (B.L.M. Road 3328); northwesterly along said road to the Muddy Creek Road (B.L.M. Road 3306); westerly along said road to Muddy Creek; westerly down said creek to the Sulphur Springs Ranch Road crossing; northeasterly from said crossing along the Atlantic Rim and Five Mile Ridge to Wyoming Highway 71.

Area 109. Beckton. Beginning where Interstate Highway 90 crosses the Wyoming-Montana state line; southerly along said highway to Piney Creek; northwesterly up said creek to South Piney Creek; westerly up said creek to the Bighorn National Forest boundary; northwesterly along said boundary to the Wyoming-Montana state line; easterly along said line to Interstate Highway 90.

Area 110. South Greybull River. All of the drainage of the Greybull River south of the Greybull River and west of Wyoming Highway 120; all of the drainage of Gooseberry Creek west of Wyoming Highway 120.

Area 111. Chalk Bluffs. Beginning at the junction of Interstate Highway 80 and the Wyoming-Nebraska state line; southerly along said line to where the Wyoming-Nebraska-Colorado state lines intersect; westerly along the Wyoming-Colorado state line to Interstate Highway 25; northerly along said highway to Interstate Highway 80; easterly along said highway to the Wyoming-Nebraska state line.

Area 112. Pine Mountain. Beginning where Wyoming Highway 430 crosses the Wyoming-Colorado state line; west along said line to Flaming Gorge Reservoir; northerly along the east shore of said reservoir to Sage Creek; easterly up said creek to Sage Creek Road (Sweetwater County Road 36); easterly along said road to Ramsey Ranch Road (Sweetwater County Road 34); southerly along said road to U.S. Highway 191; easterly along said highway to Ramsey Ranch Road (Sweetwater County Road 34); easterly along said road to Clay Basin Pipeline Road (Sweetwater County Road 71); northeasterly along said road to Aspen Mountain Road (Sweetwater County Road 27); northerly along said road to Mud Springs Road (Sweetwater County Road 32); northeasterly along said road to Wyoming Highway 430; southerly along said highway to the Wyoming-Colorado state line.

Area 113. Salt Creek. Beginning at the junction of Wyoming Highway 192 and Wyoming Highway 387; southwesterly along Wyoming Highway 387 to Interstate Highway 25; northwesterly along said highway to Wyoming Highway 192; easterly and southerly along said highway to Wyoming Highway 387.

Area 114. Nowater. Beginning at the confluence of Walters Draw and the Bighorn River; northerly down said river to the Nowood River; southeasterly up said river to U.S. Highway 16; westerly along said highway to the Blue Bank Road (B.L.M. Road 1411); southerly along said road to the Nowater Stock Drive Road (B.L.M. Road 1404); westerly along said road to the Murphy Dome-Mud Creek Road (B.L.M. Road 1409); southwesterly along said road to the divide between Nowater Creek and Kirby Creek; westerly along said divide to the head of Walters Draw; westerly down said draw to the Bighorn River.

Area 115. Upper Nowood. Beginning at the junction of the Blue Bank Road and U.S. Highway 16; easterly along said highway to the Canyon Creek Road (U.S.F.S. Road 25); southerly along said road to the Gold Mine Road (U.S.F.S. Road 452); southerly along said road to the Hazelton Road (Johnson County Road 3); southerly along said road to Washakie County Road 6215 at Kidd Flat; southwesterly along said road to the Big Horn Mountain Road (Natrona County Road 109); southwesterly along said road to the North Fork of Buffalo Creek; southwesterly along said creek to the divide between the Middle Fork and North Fork of Buffalo Creek; westerly along said divide to the divide between Badwater Creek, Deep Creek, and Buffalo Creek; southwesterly along said divide to the Big Horn Trail; westerly along said trail to the Oakie Road (Natrona County Road 101); westerly along said road to Sioux Pass and the divide between the Nowood River and Badwater Creek; westerly then northerly along said divide to Hawks Butte and the divide between the Nowood River and Nowater Creek; northerly along said divide to the Nowater Stock Drive Road (B.L.M. Road 1404); northeasterly along said road to the Blue Bank Road (B.L.M. Road 1411); northerly along said road to U.S. Highway 16.

Area 117. Crowheart Butte. All non-Indian owned fee title lands within the exterior boundaries of the Wind River Reservation; excluding Antelope Hunt Area 97, those areas of the Spence and Moriarity Wildlife Management Area that lie east of the East Fork of the Wind River, and those lands within Hot Springs County.

WYOMING GAME AND FISH COMMISSION

By: _____
Richard Klouda, President

Dated: April 22, 2014

2014 ANTELOPE HUNT AREAS

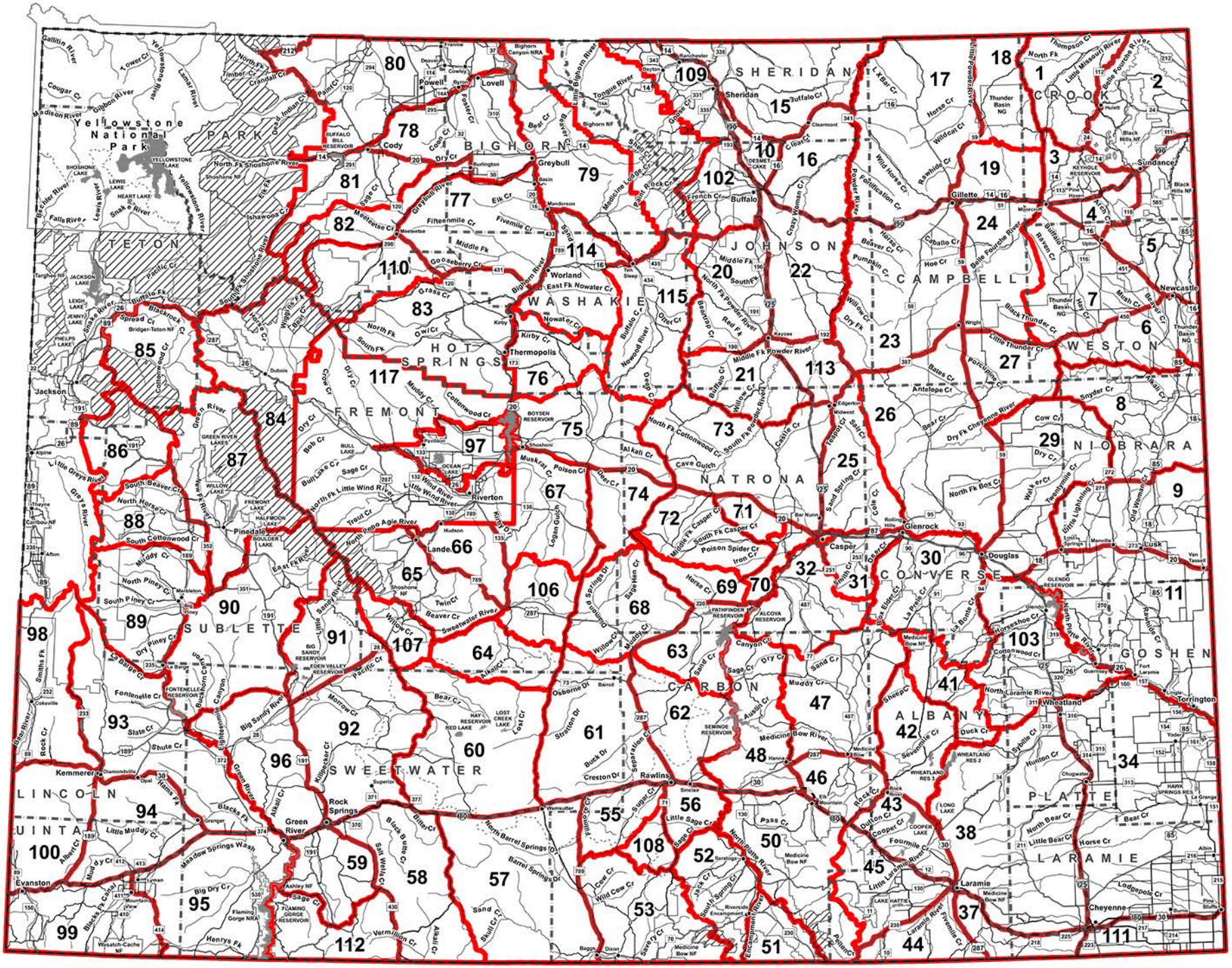

THIS MAP IS FOR GENERAL REFERENCE ONLY. Please use the written boundary descriptions in this regulation for detailed boundary information.

Note: Wilderness area, nonresidents must have guides

TABLE I

TOTAL DEER

HARVEST STATEWIDE

BY TOTAL HUNTERS

2014

	LICENSES SOLD	NUMBER ACTIVE HUNTERS	HARVEST				TOTAL RECREATION DAYS	HUNTER SUCCESS	DAYS/ HARVEST
			BUCK	DOE	FAWN	TOTAL			
STATE TOTAL	75,772	60,435	28,407	9,845	1,662	39,914	343,647	66.0%	8.6
RESIDENT	53,309	41,682	17,655	6,579	1,015	25,249	256,901	60.6%	10.2
NONRESIDENT	22,463	18,753	10,752	3,266	647	14,665	86,746	78.2%	5.9

TABLE II

TOTAL DEER

TEN-YEAR COMPARISON OF STATEWIDE HARVEST

2005–2014

YEAR	2005	2006	2007	2008	2009	2010	2011	2012	2013	2014
LICENSES SOLD	84,480	88,298	91,789	89,466	90,644	88,661	84,977	79,655	77,663	75,772
RESIDENT	50,531	52,970	55,795	55,975	57,884	57,435	55,789	53,720	53,130	53,309
NONRESIDENT	33,949	35,328	35,994	33,491	32,760	31,226	29,188	25,935	24,533	22,463
NUMBER ACTIVE HUNTERS	72,746	75,631	77,307	74,839	75,252	72,614	67,672	64,555	61,728	60,435
RESIDENT	42,738	44,645	46,383	45,747	47,148	46,140	43,359	42,869	41,385	41,682
NONRESIDENT	30,008	30,986	30,924	29,092	28,104	26,474	24,313	21,686	20,343	18,753
TOTAL HARVEST	47,599	53,925	55,061	51,130	53,267	49,119	43,366	43,860	39,260	39,914
RESIDENT	25,259	29,039	30,136	28,639	31,130	29,342	25,748	27,045	24,451	25,249
NONRESIDENT	22,340	24,886	24,925	22,491	22,137	19,777	17,618	16,815	14,809	14,665
BUCK HARVEST	35,449	40,071	39,455	35,537	37,224	33,998	29,030	29,778	27,371	28,407
RESIDENT	17,911	21,021	21,436	19,337	21,177	19,867	16,456	17,837	16,590	17,655
NONRESIDENT	17,538	19,050	18,019	16,200	16,047	14,131	12,574	11,941	10,781	10,752
DOE HARVEST	10,472	12,426	14,095	13,995	14,081	13,214	12,223	11,941	10,138	9,845
RESIDENT	6,176	7,085	7,791	8,271	8,647	8,204	7,884	7,814	6,665	6,579
NONRESIDENT	4,296	5,341	6,304	5,724	5,434	5,010	4,339	4,127	3,473	3,266
FAWN HARVEST	1,678	1,428	1,511	1,598	1,962	1,907	2,113	2,141	1,751	1,662
RESIDENT	1,172	933	909	1,031	1,306	1,271	1,408	1,394	1,196	1,015
NONRESIDENT	506	495	602	567	656	636	705	747	555	647
TOTAL RECREATION DAYS	381,149	382,897	403,857	400,258	407,822	385,876	381,144	352,089	328,564	343,647
RESIDENT	242,540	244,763	266,227	269,638	278,267	261,773	264,127	251,703	238,338	256,901
NONRESIDENT	138,609	138,134	137,630	130,620	129,555	124,103	117,017	100,386	90,226	86,746
DAYS/HARVEST	8.0	7.1	7.3	7.8	7.7	7.9	8.8	8.0	8.4	8.6
RESIDENT	9.6	8.4	8.8	9.4	8.9	8.9	10.3	9.3	9.7	10.2
NONRESIDENT	6.2	5.6	5.5	5.8	5.9	6.3	6.6	6.0	6.1	5.9

TABLE III

MULE DEER

HARVEST STATEWIDE

BY TOTAL HUNTERS

2014

	LICENSES SOLD	NUMBER ACTIVE HUNTERS	HARVEST				TOTAL RECREATION DAYS	HUNTER SUCCESS	DAYS/ HARVEST
			BUCK	DOE	FAWN	TOTAL			
STATE TOTAL	66,046	48,426	21,898	3,705	483	26,086	254,975	53.9%	9.8
RESIDENT	47,180	33,587	13,220	2,669	306	16,195	189,675	48.2%	11.7
NONRESIDENT	18,866	14,839	8,678	1,036	177	9,891	65,300	66.7%	6.6

TABLE IV

MULE DEER

TEN-YEAR COMPARISON OF STATEWIDE HARVEST

2005–2014

YEAR	2005	2006	2007	2008	2009	2010	2011	2012	2013	2014
LICENSES SOLD	80,932	83,824	87,199	85,052	85,397	82,884	76,424	68,764	66,771	66,046
RESIDENT	47,813	49,624	52,401	52,552	53,888	52,974	49,982	46,459	45,866	47,180
NONRESIDENT	33,119	34,200	34,798	32,500	31,509	29,910	26,442	22,305	20,905	18,866
NUMBER ACTIVE HUNTERS	62,092	64,660	65,503	62,739	62,687	61,220	56,143	50,696	48,721	48,426
RESIDENT	35,559	37,219	38,389	37,579	38,707	38,225	35,628	33,300	32,284	33,587
NONRESIDENT	26,533	27,441	27,114	25,160	23,980	22,995	20,515	17,396	16,437	14,839
TOTAL HARVEST	35,266	40,067	41,106	36,338	37,854	34,469	27,951	27,694	25,410	26,086
RESIDENT	17,888	20,488	21,816	19,589	21,320	19,473	15,475	16,103	15,219	16,195
NONRESIDENT	17,378	19,579	19,290	16,749	16,534	14,996	12,476	11,591	10,191	9,891
BUCK HARVEST	28,020	32,131	31,480	27,233	28,676	25,844	21,305	22,226	20,721	21,898
RESIDENT	13,800	16,300	16,748	14,286	15,836	14,224	11,315	12,524	11,942	13,220
NONRESIDENT	14,220	15,831	14,732	12,947	12,840	11,620	9,990	9,702	8,779	8,678
DOE HARVEST	6,481	7,381	8,986	8,286	8,310	7,841	5,909	4,928	4,279	3,705
RESIDENT	3,621	3,875	4,712	4,782	4,900	4,754	3,694	3,225	2,954	2,669
NONRESIDENT	2,860	3,506	4,274	3,504	3,410	3,087	2,215	1,703	1,325	1,036
FAWN HARVEST	765	555	640	819	868	784	737	540	410	483
RESIDENT	467	313	356	521	584	495	466	354	323	306
NONRESIDENT	298	242	284	298	284	289	271	186	87	177
TOTAL RECREATION DAYS	307,256	313,402	328,020	319,504	314,605	305,734	295,268	255,445	241,600	254,975
RESIDENT	187,708	190,697	207,169	208,504	206,367	199,056	197,978	176,556	170,160	189,675
NONRESIDENT	119,548	122,705	120,851	111,000	108,238	106,678	97,290	78,889	71,440	65,300
DAYS/HARVEST	8.7	7.8	8.0	8.8	8.3	8.9	10.6	9.2	9.5	9.8
RESIDENT	10.5	9.3	9.5	10.6	9.7	10.2	12.8	11.0	11.2	11.7
NONRESIDENT	6.9	6.3	6.3	6.6	6.5	7.1	7.8	6.8	7.0	6.6
TOTAL ACTIVE LICENSE SUCCESS*	-	-	-	-	47.3%	46.6%	40.4%	45.1%	43.8%	45.4%
LIMITED QUOTA HARVEST*	-	-	-	-	9,681	8,693	7,511	5,739	5,112	4,531
ACTIVE LIMITED QUOTA SUCCESS*	-	-	-	-	73.8%	69.8%	70.3%	71.1%	65.2%	68.2%
ANTLERED/ANY (TYPE 1, 2)	-	-	-	-	75.2%	73.2%	69.5%	71.6%	61.8%	67.7%
ANTLERLESS (TYPE 6, 7)	-	-	-	-	73.2%	68.2%	70.7%	70.8%	68.3%	68.7%
LIMITED QUOTA DAYS/HARVEST*	-	-	-	-	5.0	5.6	6.0	6.1	7.0	6.6
GENERAL HARVEST*	-	-	-	-	28,173	25,776	20,440	21,955	20,298	21,555
ACTIVE GENERAL SUCCESS*	-	-	-	-	42.1%	41.9%	34.9%	41.2%	40.5%	42.5%
GENERAL DAYS/HARVEST*	-	-	-	-	9.5	10.0	12.2	10.0	10.1	10.4

* Results prior to license type standardization not available.

TABLE V

MULE DEER

HARVEST BY METHOD

2014

	ARCHERY	FIREARM
STATE TOTAL	5.89%	94.11%
RESIDENT	7.43%	92.57%
NONRESIDENT	3.37%	96.63%

TABLE VI

WHITE-TAILED DEER

HARVEST STATEWIDE

BY TOTAL HUNTERS

2014

	LICENSES SOLD	NUMBER ACTIVE HUNTERS	HARVEST				TOTAL RECREATION DAYS	HUNTER SUCCESS	DAYS/ HARVEST
			BUCK	DOE	FAWN	TOTAL			
STATE TOTAL	75,772	23,264	6,509	6,140	1,179	13,828	115,714	59.4%	8.4
RESIDENT	53,309	16,388	4,435	3,910	709	9,054	86,960	55.2%	9.6
NONRESIDENT	22,463	6,876	2,074	2,230	470	4,774	28,754	69.4%	6.0

TABLE VII

WHITE-TAILED DEER

TEN-YEAR COMPARISON OF STATEWIDE HARVEST

2005–2014

YEAR	2005	2006	2007	2008	2009	2010	2011	2012	2013	2014
LICENSES SOLD	84,480	88,298	91,789	89,466	90,644	88,661	84,977	79,655	77,663	75,772
RESIDENT	50,531	52,970	55,795	55,975	57,884	57,435	55,789	53,720	53,130	53,309
NONRESIDENT	33,949	35,328	35,994	33,491	32,760	31,226	29,188	25,935	24,533	22,463
NUMBER ACTIVE HUNTERS	23,549	24,636	25,008	26,143	27,085	25,420	25,186	25,670	24,388	23,264
RESIDENT	14,683	15,667	15,705	16,818	17,747	17,345	17,125	17,908	17,122	16,388
NONRESIDENT	8,866	8,969	9,303	9,325	9,338	8,075	8,061	7,762	7,266	6,876
TOTAL HARVEST	12,333	13,858	13,955	14,792	15,413	14,650	15,415	16,166	13,850	13,828
RESIDENT	7,371	8,551	8,320	9,050	9,810	9,869	10,273	10,942	9,232	9,054
NONRESIDENT	4,962	5,307	5,635	5,742	5,603	4,781	5,142	5,224	4,618	4,774
BUCK HARVEST	7,429	7,940	7,975	8,304	8,548	8,154	7,725	7,552	6,650	6,509
RESIDENT	4,111	4,721	4,688	5,051	5,341	5,643	5,141	5,313	4,648	4,435
NONRESIDENT	3,318	3,219	3,287	3,253	3,207	2,511	2,584	2,239	2,002	2,074
DOE HARVEST	3,991	5,045	5,109	5,709	5,771	5,373	6,314	7,013	5,859	6,140
RESIDENT	2,555	3,210	3,079	3,489	3,747	3,450	4,190	4,589	3,711	3,910
NONRESIDENT	1,436	1,835	2,030	2,220	2,024	1,923	2,124	2,424	2,148	2,230
FAWN HARVEST	913	873	871	779	1,094	1,123	1,376	1,601	1,341	1,179
RESIDENT	705	620	553	510	722	776	942	1,040	873	709
NONRESIDENT	208	253	318	269	372	347	434	561	468	470
TOTAL RECREATION DAYS	97,416	107,181	113,668	112,457	122,795	111,307	124,718	133,660	117,845	115,714
RESIDENT	68,147	74,646	81,280	81,574	90,231	85,176	96,241	103,158	90,372	86,960
NONRESIDENT	29,269	32,535	32,388	30,883	32,564	26,131	28,477	30,502	27,473	28,754
DAYS/HARVEST	7.9	7.7	8.1	7.6	8.0	7.6	8.1	8.3	8.5	8.4
RESIDENT	9.2	8.7	9.8	9.0	9.2	8.6	9.4	9.4	9.8	9.6
NONRESIDENT	5.9	6.1	5.7	5.4	5.8	5.5	5.5	5.8	5.9	6.0
TOTAL ACTIVE LICENSE SUCCESS*	-	-	-	-	46.1%	47.6%	47.8%	50.2%	45.3%	47.4%
LIMITED QUOTA HARVEST*	-	-	-	-	6,755	6,629	7,773	8,935	7,392	7,061
ACTIVE LIMITED QUOTA SUCCESS*	-	-	-	-	58.9%	61.6%	62.0%	66.4%	59.2%	63.9%
ANTLERED/ANY (TYPE 1 - 3)	-	-	-	-	53.3%	55.7%	54.7%	54.9%	49.2%	51.7%
ANTLERLESS (TYPE 6 - 8)	-	-	-	-	60.5%	63.8%	64.5%	70.3%	62.5%	67.2%
LIMITED QUOTA DAYS/HARVEST*	-	-	-	-	7.0	6.7	7.2	7.7	7.7	6.5
GENERAL HARVEST*	-	-	-	-	8,658	8,021	7,642	7,231	6,458	6,767
ACTIVE GENERAL SUCCESS*	-	-	-	-	39.5%	40.0%	38.8%	38.6%	35.8%	37.4%
GENERAL DAYS/HARVEST*	-	-	-	-	8.8	8.4	9.0	8.9	9.5	10.3

* Results prior to license type standardization not available.

TABLE VIII

WHITE-TAILED DEER

HARVEST BY METHOD

2014

	ARCHERY	FIREARM
STATE TOTAL	7.95%	92.05%
RESIDENT	8.48%	91.52%
NONRESIDENT	6.94%	93.06%

TABLE III-A

MULE DEER

HARVEST, HUNTING PRESSURE, HUNTER SUCCESS

BY HUNT AREA

2014

AREA (cross hunt areas)		TYPE	ACTIVE LICS/HTRS	HARVEST BUCK	DOE	FAWN	TOTAL	HUNTER SUCCESS	DAYS/ HARVEST	HUNTER DAYS	LICENSES SOLD (cross hunt incl.)
1 Crook											
		General	1089	542	37	3	582	53.4%	5.8	3380	
Pooled Total			1089	542	37	3	582	53.4%	5.8	3380	
Pooled Resident			560	253	20	3	276	49.3%	7.3	2002	
Pooled Nonresident			529	289	17	0	306	57.8%	4.5	1378	
2 Bearlodge											
		D/F Type 6	15	0	4	2	6	40.0%	3.2	19	51
		General	1233	341	14	0	355	28.8%	10.0	3564	
Pooled Total			1239	341	18	2	361	29.1%	9.9	3583	
Pooled Resident			548	92	11	2	105	19.2%	17.4	1824	
Pooled Nonresident			691	249	7	0	256	37.0%	6.9	1759	
3 Keyhole											
		General	427	221	14	0	235	55.0%	5.9	1383	
Pooled Total			427	221	14	0	235	55.0%	5.9	1383	
Pooled Resident			277	125	14	0	139	50.2%	7.5	1040	
Pooled Nonresident			150	96	0	0	96	64.0%	3.6	343	
4 Sand Creek											
		D/F Type 6	35	0	17	3	20	57.1%	18.4	368	150
		General	373	87	11	3	101	27.1%	12.3	1240	
Pooled Total			389	87	28	6	121	31.1%	13.3	1608	
Pooled Resident			269	47	11	6	64	23.8%	18.6	1188	
Pooled Nonresident			120	40	17	0	57	47.5%	7.4	420	
5 Inyan Kara											
		D/F Type 6	15	0	15	0	15	100.0%	1.9	29	24
		General	381	225	18	4	247	64.8%	6.9	1714	
Pooled Total			383	225	33	4	262	68.4%	6.7	1743	
Pooled Resident			260	145	31	4	180	69.2%	7.4	1326	
Pooled Nonresident			123	80	2	0	82	66.7%	5.1	417	
6 Skull Creek											
	(9)	D/F Type 6	0	0	0	0	0	0.0%	0.0	0	11
		General	504	289	11	3	303	60.1%	5.5	1673	
Pooled Total			504	289	11	3	303	60.1%	5.5	1673	
Pooled Resident			361	199	11	0	210	58.2%	5.3	1116	
Pooled Nonresident			143	90	0	3	93	65.0%	6.0	557	
7 South Osage											
		General	195	72	0	0	72	36.9%	11.3	812	
Pooled Total			195	72	0	0	72	36.9%	11.3	812	
Pooled Resident			120	27	0	0	27	22.5%	22.2	600	
Pooled Nonresident			75	45	0	0	45	60.0%	4.7	212	
8 Upton-Four Horse											
		General	149	62	0	0	62	41.6%	8.0	494	
Pooled Total			149	62	0	0	62	41.6%	8.0	494	
Pooled Resident			78	32	0	0	32	41.0%	9.1	292	
Pooled Nonresident			71	30	0	0	30	42.3%	6.7	202	
9 Blacktail Creek											
	(6)	D/F Type 6	0	0	0	0	0	0.0%	0.0	0	11
		General	124	63	0	4	67	54.0%	5.2	347	
Pooled Total			124	63	0	4	67	54.0%	5.2	347	
Pooled Resident			49	18	0	4	22	44.9%	7.1	156	
Pooled Nonresident			75	45	0	0	45	60.0%	4.2	191	
10 Rochelle Hills											
		General	275	103	0	0	103	37.5%	9.4	965	
Pooled Total			275	103	0	0	103	37.5%	9.4	965	
Pooled Resident			140	32	0	0	32	22.9%	13.9	444	
Pooled Nonresident			135	71	0	0	71	52.6%	7.3	521	
11 Mule Creek											
		General	206	87	4	0	91	44.2%	7.8	710	
Pooled Total			206	87	4	0	91	44.2%	7.8	710	
Pooled Resident			67	27	4	0	31	46.3%	6.4	199	
Pooled Nonresident			139	60	0	0	60	43.2%	8.5	511	

TABLE III-A (Continued)

MULE DEER 2014 HARVEST, HUNTING PRESSURE, HUNTER SUCCESS BY HUNT AREA

AREA (cross hunt areas)		TYPE	ACTIVE LICS/HTRS	HARVEST BUCK	DOE	FAWN	TOTAL	HUNTER SUCCESS	DAYS/ HARVEST	HUNTER DAYS	LICENSES SOLD (cross hunt incl.)
12 Hat Creek											
		D/F Type 6	39	0	23	7	30	76.9%	3.3	99	50
		General	153	84	0	0	84	54.9%	7.8	655	
Pooled Total			178	84	23	7	114	64.0%	6.6	754	
Pooled Resident			53	17	12	2	31	58.5%	7.8	242	
Pooled Nonresident			125	67	11	5	83	66.4%	6.2	512	
13 Lusk											
		General	333	130	0	0	130	39.0%	12.4	1606	
Pooled Total			333	130	0	0	130	39.0%	12.4	1606	
Pooled Resident			176	48	0	0	48	27.3%	20.7	994	
Pooled Nonresident			157	82	0	0	82	52.2%	7.5	612	
14 Twenty Mile											
		General	254	141	4	0	145	57.1%	7.3	1053	
Pooled Total			254	141	4	0	145	57.1%	7.3	1053	
Pooled Resident			104	59	0	0	59	56.7%	8.8	521	
Pooled Nonresident			150	82	4	0	86	57.3%	6.2	532	
15 Southeast Wyoming											
		D/F Type 6	251	0	159	9	168	66.9%	5.6	941	350
		General	1456	615	4	0	619	42.5%	9.1	5614	
Pooled Total			1607	615	163	9	787	49.0%	8.3	6555	
Pooled Resident			1234	414	142	5	561	45.5%	8.8	4924	
Pooled Nonresident			373	201	21	4	226	60.6%	7.2	1631	
17 Northwest Gillette											
		General	780	452	3	0	455	58.3%	7.2	3260	
Pooled Total			780	452	3	0	455	58.3%	7.2	3260	
Pooled Resident			432	191	0	0	191	44.2%	9.2	1753	
Pooled Nonresident			348	261	3	0	264	75.9%	5.7	1507	
18 Campbell											
		General	831	453	4	0	457	55.0%	6.1	2778	
Pooled Total			831	453	4	0	457	55.0%	6.1	2778	
Pooled Resident			469	178	4	0	182	38.8%	8.8	1599	
Pooled Nonresident			362	275	0	0	275	76.0%	4.3	1179	
19 Pumpkin Buttes											
	(20)	D/F Type 6	18	0	12	3	15	83.3%	2.9	44	26
		General	554	332	0	0	332	59.9%	6.3	2077	
Pooled Total			555	332	12	3	347	62.5%	6.1	2121	
Pooled Resident			316	148	9	3	160	50.6%	8.6	1368	
Pooled Nonresident			239	184	3	0	187	78.2%	4.0	753	
20 Clarkelen											
	(19)	D/F Type 6	2	0	2	0	2	100.0%	1.5	3	26
		General	64	32	0	0	32	50.0%	6.9	221	
Pooled Total			66	32	2	0	34	51.5%	6.6	224	
Pooled Resident			50	22	0	0	22	44.0%	7.7	169	
Pooled Nonresident			16	10	2	0	12	75.0%	4.6	55	
21 Thunder Basin											
		General	171	88	0	0	88	51.5%	9.3	822	
Pooled Total			171	88	0	0	88	51.5%	9.3	822	
Pooled Resident			130	62	0	0	62	47.7%	11.3	702	
Pooled Nonresident			41	26	0	0	26	63.4%	4.6	120	
22 Douglas											
		Limited Type 1	359	254	0	0	254	70.8%	5.1	1301	402
Pooled Total			359	254	0	0	254	70.8%	5.1	1301	
Pooled Resident			140	80	0	0	80	57.1%	6.2	498	
Pooled Nonresident			219	174	0	0	174	79.5%	4.6	803	
23 Clearmont											
	(26)	D/F Type 6	849	0	609	72	681	80.2%	4.2	2852	1697
		General	1126	712	27	4	743	66.0%	5.3	3972	
Pooled Total			1750	712	636	76	1424	81.4%	4.8	6824	
Pooled Resident			867	298	281	25	604	69.7%	6.1	3661	
Pooled Nonresident			883	414	355	51	820	92.9%	3.9	3163	
24 Sheridan											
		D/F Type 6	162	0	63	20	83	51.2%	6.0	501	400
		General	858	294	21	3	318	37.1%	10.1	3207	
Pooled Total			928	294	84	23	401	43.2%	9.2	3708	
Pooled Resident			591	125	45	11	181	30.6%	13.3	2416	
Pooled Nonresident			337	169	39	12	220	65.3%	5.9	1292	

TABLE III-A (Continued)

MULE DEER 2014 HARVEST, HUNTING PRESSURE, HUNTER SUCCESS BY HUNT AREA

AREA (cross hunt areas)	TYPE	ACTIVE LICS/HTRS	HARVEST BUCK	DOE	FAWN	TOTAL	HUNTER SUCCESS	DAYS/ HARVEST	HUNTER DAYS	LICENSES SOLD (cross hunt incl.)
25 Tongue-Goose										
	General	816	224	29	0	253	31.0%	19.2	4848	
Pooled Total		816	224	29	0	253	31.0%	19.2	4848	
Pooled Resident		520	97	14	0	111	21.3%	27.3	3035	
Pooled Nonresident		296	127	15	0	142	48.0%	12.8	1813	
26 Ucross										
(23)	D/F Type 6	210	0	158	0	158	75.2%	6.7	1064	1697
	General	460	281	7	0	288	62.6%	7.7	2204	
Pooled Total		629	281	165	0	446	70.9%	7.3	3268	
Pooled Resident		328	83	131	0	214	65.2%	9.4	2002	
Pooled Nonresident		301	198	34	0	232	77.1%	5.5	1266	
27 Buffalo										
	General	402	131	18	4	153	38.1%	10.2	1561	
Pooled Total		402	131	18	4	153	38.1%	10.2	1561	
Pooled Resident		263	60	11	0	71	27.0%	15.7	1118	
Pooled Nonresident		139	71	7	4	82	59.0%	5.4	443	
28 Hunter Mesa										
	General	407	105	11	0	116	28.5%	17.1	1988	
Pooled Total		407	105	11	0	116	28.5%	17.1	1988	
Pooled Resident		295	49	11	0	60	20.3%	24.1	1444	
Pooled Nonresident		112	56	0	0	56	50.0%	9.7	544	
29 Johnson										
	General	361	213	14	0	227	62.9%	5.5	1238	
Pooled Total		361	213	14	0	227	62.9%	5.5	1238	
Pooled Resident		180	88	11	0	99	55.0%	6.3	627	
Pooled Nonresident		181	125	3	0	128	70.7%	4.8	611	
30 Upper Powder River										
	General	439	151	35	7	193	44.0%	10.7	2071	
Pooled Total		439	151	35	7	193	44.0%	10.7	2071	
Pooled Resident		225	54	20	7	81	36.0%	16.3	1321	
Pooled Nonresident		214	97	15	0	112	52.3%	6.7	750	
31 Salt Creek										
	General	60	39	0	0	39	65.0%	6.7	263	
Pooled Total		60	39	0	0	39	65.0%	6.7	263	
Pooled Resident		50	29	0	0	29	58.0%	8.0	232	
Pooled Nonresident		10	10	0	0	10	100.0%	3.1	31	
32 Beartrap Creek										
	General	87	48	7	0	55	63.2%	6.3	349	
Pooled Total		87	48	7	0	55	63.2%	6.3	349	
Pooled Resident		57	29	7	0	36	63.2%	6.5	233	
Pooled Nonresident		30	19	0	0	19	63.3%	6.1	116	
33 Red Fork										
	D/F Type 6	33	0	14	4	18	54.5%	6.7	121	50
	General	792	398	86	21	505	63.8%	6.0	3025	
Pooled Total		802	398	100	25	523	65.2%	6.0	3146	
Pooled Resident		320	98	63	17	178	55.6%	6.7	1190	
Pooled Nonresident		482	300	37	8	345	71.6%	5.7	1956	
34 Natrona										
	Limited Type 1	130	107	0	0	107	82.3%	6.6	709	147
Pooled Total		130	107	0	0	107	82.3%	6.6	709	
Pooled Resident		102	79	0	0	79	77.5%	7.4	588	
Pooled Nonresident		28	28	0	0	28	100.0%	4.3	121	
35 Upper Nowood										
	General	186	73	25	0	98	52.7%	7.3	716	
Pooled Total		186	73	25	0	98	52.7%	7.3	716	
Pooled Resident		112	47	18	0	65	58.0%	6.6	430	
Pooled Nonresident		74	26	7	0	33	44.6%	8.7	286	
36 Badwater										
	General	353	128	7	0	135	38.2%	10.2	1376	
Pooled Total		353	128	7	0	135	38.2%	10.2	1376	
Pooled Resident		250	65	7	0	72	28.8%	13.8	993	
Pooled Nonresident		103	63	0	0	63	61.2%	6.1	383	

TABLE III-A (Continued)

MULE DEER 2014 HARVEST, HUNTING PRESSURE, HUNTER SUCCESS BY HUNT AREA

AREA (cross hunt areas)	TYPE	ACTIVE LICS/HTRS	HARVEST BUCK	DOE	FAWN	TOTAL	HUNTER SUCCESS	DAYS/ HARVEST	HUNTER DAYS	LICENSES SOLD (cross hunt incl.)
37 Copper Mountain										
	Limited Type 1	140	95	7	0	102	72.9%	5.8	588	151
	D/F Type 6	23	0	13	0	13	56.5%	18.5	240	25
Pooled Total		153	95	20	0	115	75.2%	7.2	828	
Pooled Resident		124	73	18	0	91	73.4%	7.7	703	
Pooled Nonresident		29	22	2	0	24	82.8%	5.2	125	
39 Bates Creek										
	General	157	73	0	0	73	46.5%	8.7	632	
Pooled Total		157	73	0	0	73	46.5%	8.7	632	
Pooled Resident		68	25	0	0	25	36.8%	11.0	274	
Pooled Nonresident		89	48	0	0	48	53.9%	7.5	358	
40 Buffalo Creek										
	D/F Type 6	12	0	2	2	4	33.3%	11.3	45	49
	General	965	438	99	25	562	58.2%	8.9	5002	
Pooled Total		974	438	101	27	566	58.1%	8.9	5047	
Pooled Resident		331	91	29	7	127	38.4%	14.3	1820	
Pooled Nonresident		643	347	72	20	439	68.3%	7.4	3227	
41 Lower Nowood										
	D/F Type 6	35	0	21	2	23	65.7%	5.0	115	51
	General	508	198	47	11	256	50.4%	8.0	2045	
Pooled Total		536	198	68	13	279	52.1%	7.7	2160	
Pooled Resident		403	135	47	13	195	48.4%	8.1	1585	
Pooled Nonresident		133	63	21	0	84	63.2%	6.8	575	
46 Cloud Peak										
	General	344	115	7	0	122	35.5%	12.9	1569	
Pooled Total		344	115	7	0	122	35.5%	12.9	1569	
Pooled Resident		225	48	7	0	55	24.4%	20.4	1121	
Pooled Nonresident		119	67	0	0	67	56.3%	6.7	448	
47 Webber Canyon										
	General	574	204	65	4	273	47.6%	8.0	2193	
Pooled Total		574	204	65	4	273	47.6%	8.0	2193	
Pooled Resident		388	85	61	4	150	38.7%	10.7	1612	
Pooled Nonresident		186	119	4	0	123	66.1%	4.7	581	
50 Upper Shell-Beaver Creek										
	General	292	119	0	0	119	40.8%	12.2	1457	
Pooled Total		292	119	0	0	119	40.8%	12.2	1457	
Pooled Resident		180	56	0	0	56	31.1%	16.0	895	
Pooled Nonresident		112	63	0	0	63	56.3%	8.9	562	
51 Beaver Creek										
	D/F Type 6	39	0	21	0	21	53.8%	5.0	106	48
	General	286	136	37	4	177	61.9%	5.9	1040	
Pooled Total		308	136	58	4	198	64.3%	5.8	1146	
Pooled Resident		146	43	20	4	67	45.9%	8.9	599	
Pooled Nonresident		162	93	38	0	131	80.9%	4.2	547	
52 Crystal Creek										
	General	119	61	4	0	65	54.6%	11.3	736	
Pooled Total		119	61	4	0	65	54.6%	11.3	736	
Pooled Resident		93	39	4	0	43	46.2%	9.2	397	
Pooled Nonresident		26	22	0	0	22	84.6%	15.4	339	
53 Devils Canyon										
	General	354	128	0	0	128	36.2%	13.6	1745	
Pooled Total		354	128	0	0	128	36.2%	13.6	1745	
Pooled Resident		276	87	0	0	87	31.5%	16.2	1406	
Pooled Nonresident		78	41	0	0	41	52.6%	8.3	339	
59 Little Bear										
	General	139	70	0	0	70	50.4%	7.4	515	
Pooled Total		139	70	0	0	70	50.4%	7.4	515	
Pooled Resident		96	45	0	0	45	46.9%	8.7	390	
Pooled Nonresident		43	25	0	0	25	58.1%	5.0	125	
60 Pole Mountain										
	Limited Type 1	97	74	3	0	77	79.4%	6.6	509	105
	Limited Type 2	142	79	27	10	116	81.7%	5.5	638	154
	D/F Type 6	42	0	22	0	22	52.4%	9.8	216	51
Pooled Total		260	153	52	10	215	82.7%	6.3	1363	
Pooled Resident		200	108	44	10	162	81.0%	6.7	1087	
Pooled Nonresident		60	45	8	0	53	88.3%	5.2	276	

TABLE III-A (Continued)

MULE DEER 2014 HARVEST, HUNTING PRESSURE, HUNTER SUCCESS BY HUNT AREA

AREA (cross hunt areas)		TYPE	ACTIVE LICS/HTRS	HARVEST BUCK	DOE	FAWN	TOTAL	HUNTER SUCCESS	DAYS/ HARVEST	HUNTER DAYS	LICENSES SOLD (cross hunt incl.)
61 Harriman											
		General	161	57	0	0	57	35.4%	11.5	653	
Pooled Total			161	57	0	0	57	35.4%	11.5	653	
Pooled Resident			122	32	0	0	32	26.2%	15.8	504	
Pooled Nonresident			39	25	0	0	25	64.1%	6.0	149	
62 Iron Mountain											
	(63, 64)	D/F Type 6	8	0	8	0	8	100.0%	3.6	29	100
		General	98	53	0	0	53	54.1%	8.2	432	
Pooled Total			100	53	8	0	61	61.0%	7.6	461	
Pooled Resident			70	32	4	0	36	51.4%	8.9	320	
Pooled Nonresident			30	21	4	0	25	83.3%	5.6	141	
63 Richeau											
	(62, 64)	D/F Type 6	0	0	0	0	0	0.0%	0.0	0	100
		General	210	131	0	0	131	62.4%	7.6	998	
Pooled Total			210	131	0	0	131	62.4%	7.6	998	
Pooled Resident			125	67	0	0	67	53.6%	8.2	551	
Pooled Nonresident			85	64	0	0	64	75.3%	7.0	447	
64 Laramie Peak											
		Limited Type 2	77	38	0	0	38	49.4%	7.6	287	100
	(62, 63)	D/F Type 6	36	0	26	0	26	72.2%	10.3	269	100
		General	959	360	4	0	364	38.0%	12.9	4713	
Pooled Total			1049	398	30	0	428	40.8%	12.3	5269	
Pooled Resident			736	262	24	0	286	38.9%	12.8	3671	
Pooled Nonresident			313	136	6	0	142	45.4%	11.3	1598	
65 South Converse											
		General	719	250	3	0	253	35.2%	11.9	3019	
Pooled Total			719	250	3	0	253	35.2%	11.9	3019	
Pooled Resident			456	79	3	0	82	18.0%	24.8	2033	
Pooled Nonresident			263	171	0	0	171	65.0%	5.8	986	
66 Bates Hole-Hat Six											
		General	717	228	11	0	239	33.3%	13.7	3278	
Pooled Total			717	228	11	0	239	33.3%	13.7	3278	
Pooled Resident			625	165	11	0	176	28.2%	16.5	2906	
Pooled Nonresident			92	63	0	0	63	68.5%	5.9	372	
70 Shirley Mountain											
		D/F Type 6	19	0	18	0	18	94.7%	3.1	56	25
		General	548	171	18	0	189	34.5%	11.0	2078	
Pooled Total			557	171	36	0	207	37.2%	10.3	2134	
Pooled Resident			391	68	32	0	100	25.6%	14.6	1459	
Pooled Nonresident			166	103	4	0	107	64.5%	6.3	675	
73 Boswell											
		General	158	44	4	0	48	30.4%	13.4	644	
Pooled Total			158	44	4	0	48	30.4%	13.4	644	
Pooled Resident			115	26	4	0	30	26.1%	14.5	436	
Pooled Nonresident			43	18	0	0	18	41.9%	11.6	208	
74 Kyle											
		General	118	22	7	0	29	24.6%	23.6	684	
Pooled Total			118	22	7	0	29	24.6%	23.6	684	
Pooled Resident			100	15	7	0	22	22.0%	14.6	322	
Pooled Nonresident			18	7	0	0	7	38.9%	51.7	362	
75 Four Mile											
		General	421	65	4	7	76	18.1%	33.0	2510	
Pooled Total			421	65	4	7	76	18.1%	33.0	2510	
Pooled Resident			373	39	4	7	50	13.4%	46.2	2311	
Pooled Nonresident			48	26	0	0	26	54.2%	7.7	199	
76 Sheep Mountain											
		General	471	91	18	0	109	23.1%	24.0	2621	
Pooled Total			471	91	18	0	109	23.1%	24.0	2621	
Pooled Resident			453	87	18	0	105	23.2%	24.3	2551	
Pooled Nonresident			18	4	0	0	4	22.2%	17.5	70	
77 Boulder Ridge											
		General	124	19	0	0	19	15.3%	27.2	516	
Pooled Total			124	19	0	0	19	15.3%	27.2	516	
Pooled Resident			120	15	0	0	15	12.5%	32.9	494	
Pooled Nonresident			4	4	0	0	4	100.0%	5.5	22	

TABLE III-A (Continued)

MULE DEER 2014 HARVEST, HUNTING PRESSURE, HUNTER SUCCESS BY HUNT AREA

AREA (cross hunt areas)	TYPE	ACTIVE LICS/HTRS	HARVEST BUCK	DOE	FAWN	TOTAL	HUNTER SUCCESS	DAYS/ HARVEST	HUNTER DAYS	LICENSES SOLD (cross hunt incl.)
78 French Creek										
	Limited Type 1	266	139	0	0	139	52.3%	11.0	1527	306
Pooled Total		266	139	0	0	139	52.3%	11.0	1527	
Pooled Resident		206	103	0	0	103	50.0%	9.5	975	
Pooled Nonresident		60	36	0	0	36	60.0%	15.3	552	
79 Kennaday Peak										
	Limited Type 1	268	146	4	0	150	56.0%	10.0	1502	300
Pooled Total		268	146	4	0	150	56.0%	10.0	1502	
Pooled Resident		142	65	4	0	69	48.6%	13.7	946	
Pooled Nonresident		126	81	0	0	81	64.3%	6.9	556	
80 Spring Creek										
(83)	Limited Type 1	163	91	3	0	94	57.7%	8.4	789	205
Pooled Total		163	91	3	0	94	57.7%	8.4	789	
Pooled Resident		130	68	3	0	71	54.6%	9.0	639	
Pooled Nonresident		33	23	0	0	23	69.7%	6.5	150	
81 Blackhall										
	Limited Type 1	193	109	3	0	112	58.0%	11.7	1311	203
Pooled Total		193	109	3	0	112	58.0%	11.7	1311	
Pooled Resident		150	79	3	0	82	54.7%	12.9	1056	
Pooled Nonresident		43	30	0	0	30	69.8%	8.5	255	
82 Baggs										
	General	2134	1297	73	4	1374	64.4%	7.5	10317	
Pooled Total		2134	1297	73	4	1374	64.4%	7.5	10317	
Pooled Resident		1415	719	63	4	786	55.5%	9.7	7607	
Pooled Nonresident		719	578	10	0	588	81.8%	4.6	2710	
83 Bolten Rim										
(80)	Limited Type 1	27	14	3	0	17	63.0%	8.7	148	205
Pooled Total		27	14	3	0	17	63.0%	8.7	148	
Pooled Resident		24	12	3	0	15	62.5%	8.9	133	
Pooled Nonresident		3	2	0	0	2	66.7%	7.5	15	
84 Atlantic Rim										
	Limited Type 1	50	29	0	0	29	58.0%	9.8	283	50
Pooled Total		50	29	0	0	29	58.0%	9.8	283	
Pooled Resident		40	22	0	0	22	55.0%	11.7	258	
Pooled Nonresident		10	7	0	0	7	70.0%	3.6	25	
87 Ferris										
	Limited Type 1	20	15	0	0	15	75.0%	3.7	55	25
Pooled Total		20	15	0	0	15	75.0%	3.7	55	
Pooled Resident		20	15	0	0	15	75.0%	3.7	55	
Pooled Nonresident		0	0	0	0	0	0.0%	0.0	0	
88 Kendrick										
	D/F Type 6	7	0	4	0	4	57.1%	4.8	19	25
	General	235	69	4	0	73	31.1%	8.6	630	
Pooled Total		239	69	8	0	77	32.2%	8.4	649	
Pooled Resident		206	51	3	0	54	26.2%	10.0	540	
Pooled Nonresident		33	18	5	0	23	69.7%	4.7	109	
89 Rattlesnake										
	Limited Type 1	70	46	0	0	46	65.7%	9.5	437	75
Pooled Total		70	46	0	0	46	65.7%	9.5	437	
Pooled Resident		56	38	0	0	38	67.9%	9.8	374	
Pooled Nonresident		14	8	0	0	8	57.1%	7.9	63	
90 Muskrat										
	Limited Type 1	42	27	2	0	29	69.0%	8.6	250	50
Pooled Total		42	27	2	0	29	69.0%	8.6	250	
Pooled Resident		31	17	2	0	19	61.3%	9.2	175	
Pooled Nonresident		11	10	0	0	10	90.9%	7.5	75	
92 South Wind River										
	General	803	274	11	0	285	35.5%	12.0	3422	
Pooled Total		803	274	11	0	285	35.5%	12.0	3422	
Pooled Resident		711	231	11	0	242	34.0%	12.8	3101	
Pooled Nonresident		92	43	0	0	43	46.7%	7.5	321	
94 Twin Creek										
	General	409	115	18	0	133	32.5%	12.5	1664	
Pooled Total		409	115	18	0	133	32.5%	12.5	1664	
Pooled Resident		359	97	18	0	115	32.0%	12.6	1448	
Pooled Nonresident		50	18	0	0	18	36.0%	12.0	216	

TABLE III-A (Continued)

MULE DEER 2014 HARVEST, HUNTING PRESSURE, HUNTER SUCCESS BY HUNT AREA

AREA (cross hunt areas)	TYPE	ACTIVE LICS/HTRS	HARVEST BUCK	DOE	FAWN	TOTAL	HUNTER SUCCESS	DAYS/ HARVEST	HUNTER DAYS	LICENSES SOLD (cross hunt incl.)
96 Green Mountain										
	General	544	132	11	0	143	26.3%	18.0	2571	
Pooled Total		544	132	11	0	143	26.3%	18.0	2571	
Pooled Resident		395	93	7	0	100	25.3%	18.7	1874	
Pooled Nonresident		149	39	4	0	43	28.9%	16.2	697	
97 Sweetwater Rocks										
	General	285	81	7	0	88	30.9%	13.9	1227	
Pooled Total		285	81	7	0	88	30.9%	13.9	1227	
Pooled Resident		203	49	7	0	56	27.6%	16.2	905	
Pooled Nonresident		82	32	0	0	32	39.0%	10.1	322	
98 Chain Lakes										
	General	88	44	0	0	44	50.0%	6.4	280	
Pooled Total		88	44	0	0	44	50.0%	6.4	280	
Pooled Resident		81	40	0	0	40	49.4%	6.2	248	
Pooled Nonresident		7	4	0	0	4	57.1%	8.0	32	
100 South Wamsutter										
	General	308	94	0	0	94	30.5%	11.4	1068	
Pooled Total		308	94	0	0	94	30.5%	11.4	1068	
Pooled Resident		215	72	0	0	72	33.5%	10.3	742	
Pooled Nonresident		93	22	0	0	22	23.7%	14.8	326	
101 Black Butte										
	Limited Type 1	51	40	0	0	40	78.4%	12.9	515	51
Pooled Total		51	40	0	0	40	78.4%	12.9	515	
Pooled Resident		40	33	0	0	33	82.5%	13.8	456	
Pooled Nonresident		11	7	0	0	7	63.6%	8.4	59	
102 Aspen Mountain										
	Limited Type 1	268	210	7	0	217	81.0%	8.5	1841	300
Pooled Total		268	210	7	0	217	81.0%	8.5	1841	
Pooled Resident		215	172	7	0	179	83.3%	8.5	1518	
Pooled Nonresident		53	38	0	0	38	71.7%	8.5	323	
105 Beartooth										
(106, 109)	Limited Type 1	29	25	0	0	25	86.2%	6.8	169	51
	Limited Type 6	62	0	23	5	28	45.2%	8.7	243	100
	General	380	101	35	4	140	36.8%	12.3	1715	
Pooled Total		440	126	58	9	193	43.9%	11.0	2127	
Pooled Resident		255	84	39	0	123	48.2%	11.2	1375	
Pooled Nonresident		185	42	19	9	70	37.8%	10.7	752	
106 Crandall-Sunlight										
(105, 109)	Limited Type 1	5	3	0	0	3	60.0%	12.0	36	51
	General	429	106	10	0	116	27.0%	21.7	2519	
Pooled Total		434	109	10	0	119	27.4%	21.5	2555	
Pooled Resident		272	50	10	0	60	22.1%	28.4	1706	
Pooled Nonresident		162	59	0	0	59	36.4%	14.4	849	
109 Bald Ridge										
(105, 106)	Limited Type 1	18	13	0	0	13	72.2%	5.8	76	51
Pooled Total		18	13	0	0	13	72.2%	5.8	76	
Pooled Resident		14	11	0	0	11	78.6%	6.4	70	
Pooled Nonresident		4	2	0	0	2	50.0%	3.0	6	
110 Grinnell										
	General	354	151	0	0	151	42.7%	11.1	1672	
Pooled Total		354	151	0	0	151	42.7%	11.1	1672	
Pooled Resident		239	88	0	0	88	36.8%	13.4	1183	
Pooled Nonresident		115	63	0	0	63	54.8%	7.8	489	
111 Elk Fork										
	D/F Type 6	10	0	8	0	8	80.0%	5.8	46	33
	D/F Type 7	15	0	11	0	11	73.3%	5.8	64	25
	General	588	225	0	0	225	38.3%	11.7	2628	
Pooled Total		593	225	19	0	244	41.1%	11.2	2738	
Pooled Resident		335	110	15	0	125	37.3%	12.5	1566	
Pooled Nonresident		258	115	4	0	119	46.1%	9.8	1172	
112 Ishawooa										
(113)	D/F Type 6	16	0	12	0	12	75.0%	3.8	45	27
	General	409	137	38	0	175	42.8%	9.6	1679	
Pooled Total		416	137	50	0	187	45.0%	9.2	1724	
Pooled Resident		236	64	37	0	101	42.8%	9.9	1002	
Pooled Nonresident		180	73	13	0	86	47.8%	8.4	722	

TABLE III-A (Continued)

MULE DEER 2014 HARVEST, HUNTING PRESSURE, HUNTER SUCCESS BY HUNT AREA

AREA (cross hunt areas)	TYPE	ACTIVE LICS/HTRS	HARVEST BUCK	DOE	FAWN	TOTAL	HUNTER SUCCESS	DAYS/ HARVEST	HUNTER DAYS	LICENSES SOLD (cross hunt incl.)
113 Boulder										
(112)	D/F Type 6	7	0	7	0	7	100.0%	7.6	53	27
	General	510	177	32	4	213	41.8%	8.9	1897	
Pooled Total		511	177	39	4	220	43.1%	8.9	1950	
Pooled Resident		329	90	38	4	132	40.1%	9.1	1203	
Pooled Nonresident		182	87	1	0	88	48.4%	8.5	747	
114 Wall Mountain										
	General	31	11	0	0	11	35.5%	19.1	210	
Pooled Total		31	11	0	0	11	35.5%	19.1	210	
Pooled Resident		10	4	0	0	4	40.0%	19.3	77	
Pooled Nonresident		21	7	0	0	7	33.3%	19.0	133	
115 Thorofare										
	General	32	10	0	0	10	31.3%	17.5	175	
Pooled Total		32	10	0	0	10	31.3%	17.5	175	
Pooled Resident		11	0	0	0	0	0.0%	0.0	46	
Pooled Nonresident		21	10	0	0	10	47.6%	12.9	129	
116 Meeteetse										
	Limited Type 1	56	41	0	0	41	73.2%	3.7	153	77
Pooled Total		56	41	0	0	41	73.2%	3.7	153	
Pooled Resident		45	33	0	0	33	73.3%	3.9	130	
Pooled Nonresident		11	8	0	0	8	72.7%	2.9	23	
117 Franc's Peak										
	Limited Type 1	48	19	0	0	19	39.6%	15.0	285	51
Pooled Total		48	19	0	0	19	39.6%	15.0	285	
Pooled Resident		38	12	0	0	12	31.6%	19.6	235	
Pooled Nonresident		10	7	0	0	7	70.0%	7.1	50	
118 Upper Gooseberry Creek										
	Limited Type 1	38	18	4	0	22	57.9%	9.5	208	46
Pooled Total		38	18	4	0	22	57.9%	9.5	208	
Pooled Resident		26	9	4	0	13	50.0%	11.6	151	
Pooled Nonresident		12	9	0	0	9	75.0%	6.3	57	
119 Anchor										
	Limited Type 1	96	72	5	0	77	80.2%	5.6	433	104
	D/F Type 6	16	0	8	1	9	56.3%	15.7	141	28
Pooled Total		106	72	13	1	86	81.1%	6.7	574	
Pooled Resident		78	55	7	1	63	80.8%	5.5	346	
Pooled Nonresident		28	17	6	0	23	82.1%	9.9	228	
120 Hamilton Dome										
	Limited Type 1	44	34	0	0	34	77.3%	3.6	122	56
	D/F Type 6	14	0	10	0	10	71.4%	3.4	34	25
Pooled Total		58	34	10	0	44	75.9%	3.5	156	
Pooled Resident		40	22	8	0	30	75.0%	3.3	99	
Pooled Nonresident		18	12	2	0	14	77.8%	4.1	57	
121 Heart Mountain										
	D/F Type 6	204	0	68	41	109	53.4%	7.4	807	400
	General	628	177	85	11	273	43.5%	9.4	2574	
Pooled Total		769	177	153	52	382	49.7%	8.9	3381	
Pooled Resident		647	146	121	33	300	46.4%	9.5	2843	
Pooled Nonresident		122	31	32	19	82	67.2%	6.6	538	
122 Shoshone River										
	D/F Type 6	295	0	136	23	159	53.9%	8.2	1308	400
	General	1077	339	190	32	561	52.1%	7.4	4149	
Pooled Total		1227	339	326	55	720	58.7%	7.6	5457	
Pooled Resident		1106	297	297	48	642	58.0%	7.9	5040	
Pooled Nonresident		121	42	29	7	78	64.5%	5.3	417	
123 Yellowtail										
	D/F Type 6	30	0	16	6	22	73.3%	6.5	143	52
	General	182	46	18	7	71	39.0%	8.7	619	
Pooled Total		188	46	34	13	93	49.5%	8.2	762	
Pooled Resident		175	43	29	11	83	47.4%	8.6	711	
Pooled Nonresident		13	3	5	2	10	76.9%	5.1	51	
124 Emblem										
	D/F Type 6	46	0	25	3	28	60.9%	5.5	153	55
	D/F Type 7	78	0	36	12	48	61.5%	4.5	216	100
	General	637	221	93	7	321	50.4%	6.3	2034	
Pooled Total		693	221	154	22	397	57.3%	6.1	2403	
Pooled Resident		602	183	115	13	311	51.7%	6.6	2052	
Pooled Nonresident		91	38	39	9	86	94.5%	4.1	351	

TABLE III-A (Continued)

MULE DEER 2014 HARVEST, HUNTING PRESSURE, HUNTER SUCCESS BY HUNT AREA

AREA (cross hunt areas)	TYPE	ACTIVE LICS/HTRS	HARVEST BUCK	DOE	FAWN	TOTAL	HUNTER SUCCESS	DAYS/ HARVEST	HUNTER DAYS	LICENSES SOLD (cross hunt incl.)
125 Fifteen Mile										
	Limited Type 1	94	56	5	0	61	64.9%	8.0	486	105
Pooled Total		94	56	5	0	61	64.9%	8.0	486	
Pooled Resident		74	38	5	0	43	58.1%	9.0	388	
Pooled Nonresident		20	18	0	0	18	90.0%	5.4	98	
127 Cottonwood										
	D/F Type 6	18	0	12	0	12	66.7%	10.6	127	26
	General	181	49	7	0	56	30.9%	9.4	528	
Pooled Total		188	49	19	0	68	36.2%	9.6	655	
Pooled Resident		146	28	19	0	47	32.2%	10.7	503	
Pooled Nonresident		42	21	0	0	21	50.0%	7.2	152	
128 Wind River										
	Limited Type 1	53	48	0	0	48	90.6%	5.8	279	53
	D/F Type 7	20	0	16	0	16	80.0%	2.0	32	32
	General	936	208	14	0	222	23.7%	24.2	5380	
Pooled Total		999	256	30	0	286	28.6%	19.9	5691	
Pooled Resident		863	217	21	0	238	27.6%	20.9	4982	
Pooled Nonresident		136	39	9	0	48	35.3%	14.8	709	
130 Big Sandy										
	Limited Type 1	26	20	0	0	20	76.9%	7.9	157	26
	D/F Type 6	51	0	31	5	36	70.6%	3.1	111	76
	General	237	68	0	0	68	28.7%	16.1	1093	
Pooled Total		300	88	31	5	124	41.3%	11.0	1361	
Pooled Resident		284	78	23	5	106	37.3%	11.8	1253	
Pooled Nonresident		16	10	8	0	18	112.5%	6.0	108	
131 Steamboat										
	D/F Type 7	35	0	24	3	27	77.1%	3.5	94	50
	General	418	35	11	4	50	12.0%	30.7	1534	
Pooled Total		430	35	35	7	77	17.9%	21.1	1628	
Pooled Resident		408	32	32	4	68	16.7%	22.8	1549	
Pooled Nonresident		22	3	3	3	9	40.9%	8.8	79	
132 Cedar Mountain										
(133, 168)	D/F Type 7	31	0	24	5	29	93.5%	3.1	91	51
	General	1037	298	25	7	330	31.8%	16.1	5300	
Pooled Total		1054	298	49	12	359	34.1%	15.0	5391	
Pooled Resident		948	239	38	12	289	30.5%	17.1	4955	
Pooled Nonresident		106	59	11	0	70	66.0%	6.2	436	
133 Uinta										
(132, 168)	D/F Type 7	5	0	0	2	2	40.0%	6.5	13	51
	General	647	360	11	0	371	57.3%	7.3	2718	
Pooled Total		652	360	11	2	373	57.2%	7.3	2731	
Pooled Resident		552	280	11	2	293	53.1%	8.0	2353	
Pooled Nonresident		100	80	0	0	80	80.0%	4.7	378	
134 Bear River Divide										
	General	814	304	14	0	318	39.1%	10.0	3186	
Pooled Total		814	304	14	0	318	39.1%	10.0	3186	
Pooled Resident		668	238	14	0	252	37.7%	10.0	2512	
Pooled Nonresident		146	66	0	0	66	45.2%	10.2	674	
135 West Green River										
	General	2704	1266	59	0	1325	49.0%	9.6	12775	
Pooled Total		2704	1266	59	0	1325	49.0%	9.6	12775	
Pooled Resident		2547	1175	59	0	1234	48.4%	9.8	12077	
Pooled Nonresident		157	91	0	0	91	58.0%	7.7	698	
138 Boulder										
	General	291	42	4	0	46	15.8%	30.6	1406	
Pooled Total		291	42	4	0	46	15.8%	30.6	1406	
Pooled Resident		283	42	4	0	46	16.3%	29.9	1376	
Pooled Nonresident		8	0	0	0	0	0.0%	0.0	30	
139 Pinedale										
	General	202	41	4	0	45	22.3%	22.6	1019	
Pooled Total		202	41	4	0	45	22.3%	22.6	1019	
Pooled Resident		187	41	4	0	45	24.1%	21.8	981	
Pooled Nonresident		15	0	0	0	0	0.0%	0.0	38	
140 New Fork										
	General	218	48	0	3	51	23.4%	18.9	966	
Pooled Total		218	48	0	3	51	23.4%	18.9	966	
Pooled Resident		210	48	0	3	51	24.3%	18.1	922	
Pooled Nonresident		8	0	0	0	0	0.0%	0.0	44	

TABLE III-A (Continued)

MULE DEER 2014 HARVEST, HUNTING PRESSURE, HUNTER SUCCESS BY HUNT AREA

AREA (cross hunt areas)	TYPE	ACTIVE LICS/HTRS	HARVEST BUCK	DOE	FAWN	TOTAL	HUNTER SUCCESS	DAYS/ HARVEST	HUNTER DAYS	LICENSES SOLD (cross hunt incl.)
141 Green River										
(162)	Limited Type 1	74	45	0	0	45	60.8%	10.2	458	105
Pooled Total		74	45	0	0	45	60.8%	10.2	458	
Pooled Resident		62	33	0	0	33	53.2%	12.2	404	
Pooled Nonresident		12	12	0	0	12	100.0%	4.5	54	
142 Piney-Horse Creek										
	General	893	308	7	0	315	35.3%	17.2	5423	
Pooled Total		893	308	7	0	315	35.3%	17.2	5423	
Pooled Resident		746	222	7	0	229	30.7%	20.1	4613	
Pooled Nonresident		147	86	0	0	86	58.5%	9.4	810	
143 South Piney										
	General	967	266	7	0	273	28.2%	21.4	5834	
Pooled Total		967	266	7	0	273	28.2%	21.4	5834	
Pooled Resident		923	255	7	0	262	28.4%	21.1	5528	
Pooled Nonresident		44	11	0	0	11	25.0%	27.8	306	
144 Greys River										
	General	1172	387	15	0	402	34.3%	15.0	6032	
Pooled Total		1172	387	15	0	402	34.3%	15.0	6032	
Pooled Resident		930	255	15	0	270	29.0%	17.5	4732	
Pooled Nonresident		242	132	0	0	132	54.5%	9.8	1300	
145 Salt River										
	General	946	437	6	0	443	46.8%	11.1	4935	
Pooled Total		946	437	6	0	443	46.8%	11.1	4935	
Pooled Resident		797	346	6	0	352	44.2%	12.1	4252	
Pooled Nonresident		149	91	0	0	91	61.1%	7.5	683	
146 Fish Creek										
	General	178	53	0	0	53	29.8%	17.2	910	
Pooled Total		178	53	0	0	53	29.8%	17.2	910	
Pooled Resident		152	38	0	0	38	25.0%	21.7	824	
Pooled Nonresident		26	15	0	0	15	57.7%	5.7	86	
148 Teton										
	General	186	50	4	0	54	29.0%	16.6	896	
Pooled Total		186	50	4	0	54	29.0%	16.6	896	
Pooled Resident		168	46	4	0	50	29.8%	15.9	797	
Pooled Nonresident		18	4	0	0	4	22.2%	24.8	99	
149 Targhee										
	General	97	18	0	0	18	18.6%	24.1	434	
Pooled Total		97	18	0	0	18	18.6%	24.1	434	
Pooled Resident		71	18	0	0	18	25.4%	17.0	306	
Pooled Nonresident		26	0	0	0	0	0.0%	0.0	128	
150 Wilson										
	General	41	15	0	0	15	36.6%	10.1	151	
Pooled Total		41	15	0	0	15	36.6%	10.1	151	
Pooled Resident		37	15	0	0	15	40.5%	9.3	140	
Pooled Nonresident		4	0	0	0	0	0.0%	0.0	11	
151 Fall Creek										
	General	345	62	10	0	72	20.9%	24.4	1757	
Pooled Total		345	62	10	0	72	20.9%	24.4	1757	
Pooled Resident		277	32	10	0	42	15.2%	34.8	1460	
Pooled Nonresident		68	30	0	0	30	44.1%	9.9	297	
152 Lower Hoback										
	General	844	287	0	0	287	34.0%	15.7	4504	
Pooled Total		844	287	0	0	287	34.0%	15.7	4504	
Pooled Resident		619	167	0	0	167	27.0%	20.1	3350	
Pooled Nonresident		225	120	0	0	120	53.3%	9.6	1154	
153 Monument Ridge										
	General	298	121	0	0	121	40.6%	14.9	1804	
Pooled Total		298	121	0	0	121	40.6%	14.9	1804	
Pooled Resident		178	57	0	0	57	32.0%	20.6	1176	
Pooled Nonresident		120	64	0	0	64	53.3%	9.8	628	
154 Raspberry Ridge										
	General	426	139	3	0	142	33.3%	19.3	2743	
Pooled Total		426	139	3	0	142	33.3%	19.3	2743	
Pooled Resident		358	105	3	0	108	30.2%	21.3	2300	
Pooled Nonresident		68	34	0	0	34	50.0%	13.0	443	

TABLE III-A (Continued)

MULE DEER 2014 HARVEST, HUNTING PRESSURE, HUNTER SUCCESS BY HUNT AREA

AREA (cross hunt areas)		TYPE	ACTIVE LICS/HTRS	HARVEST BUCK	DOE	FAWN	TOTAL	HUNTER SUCCESS	DAYS/ HARVEST	HUNTER DAYS	LICENSES SOLD (cross hunt incl.)
155 Crystal Peak											
		General	196	49	4	0	53	27.0%	22.9	1216	
Pooled Total			196	49	4	0	53	27.0%	22.9	1216	
Pooled Resident			173	41	4	0	45	26.0%	24.4	1099	
Pooled Nonresident			23	8	0	0	8	34.8%	14.6	117	
156 Spread Creek											
		General	248	76	0	0	76	30.6%	15.5	1176	
Pooled Total			248	76	0	0	76	30.6%	15.5	1176	
Pooled Resident			233	72	0	0	72	30.9%	15.3	1105	
Pooled Nonresident			15	4	0	0	4	26.7%	17.8	71	
157 Boysen											
	(170)	Limited Type 1	261	185	8	0	193	73.9%	5.9	1136	298
	(170)	D/F Type 6	279	0	189	26	215	77.1%	4.2	909	400
Pooled Total			478	185	197	26	408	85.4%	5.0	2045	
Pooled Resident			397	136	170	12	318	80.1%	5.4	1719	
Pooled Nonresident			81	49	27	14	90	111.1%	3.6	326	
160 Beaver Creek											
		D/F Type 6	7	0	4	0	4	57.1%	7.3	29	25
		General	218	59	7	0	66	30.3%	11.3	748	
Pooled Total			223	59	11	0	70	31.4%	11.1	777	
Pooled Resident			209	48	11	0	59	28.2%	12.2	720	
Pooled Nonresident			14	11	0	0	11	78.6%	5.2	57	
161 St. Mary's Creek											
		Limited Type 1	25	16	0	0	16	64.0%	6.9	111	25
Pooled Total			25	16	0	0	16	64.0%	6.9	111	
Pooled Resident			20	16	0	0	16	80.0%	5.7	91	
Pooled Nonresident			5	0	0	0	0	0.0%	0.0	20	
162 Water Dog Lakes											
	(141)	Limited Type 1	28	16	0	0	16	57.1%	12.1	193	105
Pooled Total			28	16	0	0	16	57.1%	12.1	193	
Pooled Resident			24	14	0	0	14	58.3%	13.1	184	
Pooled Nonresident			4	2	0	0	2	50.0%	4.5	9	
163 Middle Fork											
		General	168	76	0	0	76	45.2%	8.4	636	
Pooled Total			168	76	0	0	76	45.2%	8.4	636	
Pooled Resident			71	35	0	0	35	49.3%	7.8	273	
Pooled Nonresident			97	41	0	0	41	42.3%	8.9	363	
164 Nowater											
		General	303	77	28	4	109	36.0%	11.6	1268	
Pooled Total			303	77	28	4	109	36.0%	11.6	1268	
Pooled Resident			237	47	24	4	75	31.6%	13.1	985	
Pooled Nonresident			66	30	4	0	34	51.5%	8.3	283	
165 YU Bench											
		Limited Type 1	121	67	10	0	77	63.6%	7.0	542	126
		D/F Type 6	53	0	30	8	38	71.7%	2.8	108	75
Pooled Total			149	67	40	8	115	77.2%	5.7	650	
Pooled Resident			117	45	26	8	79	67.5%	6.3	497	
Pooled Nonresident			32	22	14	0	36	112.5%	4.3	153	
168 Medicine Butte											
	(132, 133)	D/F Type 7	5	0	3	0	3	60.0%	6.0	18	51
		General	862	332	33	0	365	42.3%	12.5	4549	
Pooled Total			862	332	36	0	368	42.7%	12.4	4567	
Pooled Resident			712	255	36	0	291	40.9%	13.3	3879	
Pooled Nonresident			150	77	0	0	77	51.3%	8.9	688	
169 Tisdale Mountain											
		General	151	82	0	0	82	54.3%	5.7	469	
Pooled Total			151	82	0	0	82	54.3%	5.7	469	
Pooled Resident			61	18	0	0	18	29.5%	10.7	192	
Pooled Nonresident			90	64	0	0	64	71.1%	4.3	277	
170 Riverview											
	(157)	Limited Type 1	7	2	0	0	2	28.6%	13.0	26	298
	(157)	D/F Type 6	9	0	2	2	4	44.4%	7.5	30	400
Pooled Total			14	2	2	2	6	42.9%	9.3	56	
Pooled Resident			3	0	0	0	0	0.0%	0.0	5	
Pooled Nonresident			11	2	2	2	6	54.5%	8.5	51	

TABLE III-A (Continued)

MULE DEER 2014 HARVEST, HUNTING PRESSURE, HUNTER SUCCESS BY HUNT AREA

AREA (cross hunt areas)	TYPE	ACTIVE LICS/HTRS	HARVEST BUCK	HARVEST DOE	HARVEST FAWN	HARVEST TOTAL	HUNTER SUCCESS	DAYS/ HARVEST	HUNTER DAYS	LICENSES SOLD (cross hunt incl.)
171 Crowheart Butte										
	D/F Type 6	102	0	56	9	65	63.7%	6.2	400	247
	General	125	36	15	4	55	44.0%	6.5	358	
Pooled Total		184	36	71	13	120	65.2%	6.3	758	
Pooled Resident		144	32	40	8	80	55.6%	7.7	614	
Pooled Nonresident		40	4	31	5	40	100.0%	3.6	144	

TABLE III-H

MULE DEER HARVEST

BY HERD UNIT

2014

HERD	TYPE	ACTIVE LICS/HTRS	HARVEST BUCK	HARVEST DOE	HARVEST FAWN	HARVEST TOTAL	HUNTER SUCCESS	DAYS/ HARVEST	HUNTER DAYS	LICENSES SOLD (cross hunt incl.)
101 Targhee	General	97	18	0	0	18	18.6%	24.1	434	
Total Hunters		97	18	0	0	18	18.6%	24.1	434	
Resident		71	18	0	0	18	25.4%	17.0	306	
Nonresident		26	0	0	0	0	0.0%	0.0	128	
104 Sublette	D/F	86	0	55	8	63	73.3%	3.3	205	126
	Limited	117	81	0	0	81	69.2%	10.0	808	131
	General	4364	1344	43	7	1394	31.9%	18.4	25702	
Total Hunters		4520	1425	98	15	1538	34.0%	17.4	26715	
Resident		3797	1037	87	12	1136	29.9%	20.0	22736	
Nonresident		723	388	11	3	402	55.6%	9.9	3979	
131 Wyoming Range	General	5917	2660	101	0	2761	46.7%	11.9	32762	
Total Hunters		5917	2660	101	0	2761	46.7%	11.9	32762	
Resident		5245	2269	101	0	2370	45.2%	12.3	29101	
Nonresident		672	391	0	0	391	58.2%	9.4	3661	
207 Paintrock	D/F	35	0	21	2	23	65.7%	5.0	115	51
	General	1343	517	119	15	651	48.5%	8.9	5807	
Total Hunters		1370	517	140	17	674	49.2%	8.8	5922	
Resident		962	268	115	17	400	41.6%	10.8	4318	
Nonresident		408	249	25	0	274	67.2%	5.9	1604	
208 Southwest Bighorns	D/F	35	0	15	2	17	48.6%	16.8	285	74
	Limited	140	95	7	0	102	72.9%	5.8	588	151
	General	1852	789	159	29	977	52.8%	9.2	8994	
Total Hunters		2012	884	181	31	1096	54.5%	9.0	9867	
Resident		1070	348	96	11	455	42.5%	11.4	5205	
Nonresident		942	536	85	20	641	68.0%	7.3	4662	
209 Basin	D/F	18	0	12	0	12	66.7%	10.6	127	26
	Limited	94	56	5	0	61	64.9%	8.0	486	105
	General	181	49	7	0	56	30.9%	9.4	528	
Total Hunters		283	105	24	0	129	45.6%	8.8	1141	
Resident		221	66	24	0	90	40.7%	9.9	891	
Nonresident		62	39	0	0	39	62.9%	6.4	250	
210 Greybull River	D/F	177	0	91	23	114	64.4%	4.2	477	230
	Limited	121	67	10	0	77	63.6%	7.0	542	126
	General	637	221	93	7	321	50.4%	6.3	2034	
Total Hunters		841	288	194	30	512	60.9%	6.0	3053	
Resident		719	228	141	21	390	54.2%	6.5	2549	
Nonresident		122	60	53	9	122	100.0%	4.1	504	
211 Shoshone River	D/F	325	0	152	29	181	55.7%	8.0	1451	452
	General	1208	385	208	39	632	52.3%	7.5	4768	
Total Hunters		1369	385	360	68	813	59.4%	7.6	6219	
Resident		1235	340	326	59	725	58.7%	7.9	5751	
Nonresident		134	45	34	9	88	65.7%	5.3	468	
212 Owl Creek/Meeteetse	D/F	30	0	18	1	19	63.3%	9.2	175	53
	Limited	282	184	9	0	193	68.4%	6.2	1201	334
Total Hunters		302	184	27	1	212	70.2%	6.5	1376	
Resident		227	131	19	1	151	66.5%	6.4	961	
Nonresident		75	53	8	0	61	81.3%	6.8	415	
215 Upper Shoshone	D/F	48	0	38	0	38	79.2%	5.5	208	85
	General	1722	711	70	4	785	45.6%	10.5	8261	
Total Hunters		1731	711	108	4	823	47.5%	10.3	8469	
Resident		1046	356	90	4	450	43.0%	11.3	5077	
Nonresident		685	355	18	0	373	54.5%	9.1	3392	
216 Clark's Fork	D/F	266	0	91	46	137	51.5%	7.7	1050	500
	Limited	45	41	0	0	41	91.1%	6.9	281	51
	General	1320	384	130	15	529	40.1%	12.9	6808	
Total Hunters		1533	425	221	61	707	46.1%	11.5	8139	
Resident		1118	291	170	33	494	44.2%	12.1	5994	
Nonresident		415	134	51	28	213	51.3%	10.1	2145	
319 Powder River	D/F	1027	0	767	72	839	81.7%	4.7	3916	1697
	General	3118	1898	41	4	1943	62.3%	6.3	12214	
Total Hunters		3932	1898	808	76	2782	70.8%	5.8	16130	
Resident		2071	750	416	25	1191	57.5%	7.6	9015	
Nonresident		1861	1148	392	51	1591	85.5%	4.5	7115	

TABLE III-H (Continued)

MULE DEER 2014 HARVEST BY HERD UNIT

HERD	TYPE	ACTIVE LICS/HTRS	HARVEST BUCK	DOE	FAWN	TOTAL	HUNTER SUCCESS	DAYS/ HARVEST	HUNTER DAYS	LICENSES SOLD (cross hunt incl.)
320 Pumpkin Buttes	D/F	20	0	14	3	17	85.0%	2.8	47	26
	General	1007	616	14	0	630	62.6%	6.0	3799	
Total Hunters		1011	616	28	3	647	64.0%	5.9	3846	
Resident		577	287	20	3	310	53.7%	7.7	2396	
Nonresident		434	329	8	0	337	77.6%	4.3	1450	
321 North Bighorn	D/F	201	0	84	20	104	51.7%	5.8	607	448
	General	3340	1198	120	11	1329	39.8%	12.5	16582	
Total Hunters		3439	1198	204	31	1433	41.7%	12.0	17189	
Resident		2234	556	105	15	676	30.3%	16.7	11310	
Nonresident		1205	642	99	16	757	62.8%	7.8	5879	
322 Upper Powder River	D/F	33	0	14	4	18	54.5%	6.7	121	50
	General	1534	755	128	28	911	59.4%	7.2	6550	
Total Hunters		1545	755	142	32	929	60.1%	7.2	6671	
Resident		699	234	90	24	348	49.8%	9.2	3209	
Nonresident		846	521	52	8	581	68.7%	6.0	3462	
423 Uinta	D/F	38	0	27	7	34	89.5%	3.6	122	51
	General	2409	990	69	7	1066	44.3%	11.8	12567	
Total Hunters		2429	990	96	14	1100	45.3%	11.5	12689	
Resident		2079	774	85	14	873	42.0%	12.8	11187	
Nonresident		350	216	11	0	227	64.9%	6.6	1502	
424 South Rock Springs	Limited	319	250	7	0	257	80.6%	9.2	2356	351
Total Hunters		319	250	7	0	257	80.6%	9.2	2356	
Resident		255	205	7	0	212	83.1%	9.3	1974	
Nonresident		64	45	0	0	45	70.3%	8.5	382	
427 Baggs	Limited	50	29	0	0	29	58.0%	9.8	283	50
	General	2391	1391	73	4	1468	61.4%	7.8	11385	
Total Hunters		2441	1420	73	4	1497	61.3%	7.8	11668	
Resident		1655	813	63	4	880	53.2%	9.8	8607	
Nonresident		786	607	10	0	617	78.5%	5.0	3061	
534 Goshen Rim	D/F	251	0	159	9	168	66.9%	5.6	941	350
	General	1456	615	4	0	619	42.5%	9.1	5614	
Total Hunters		1610	615	163	9	787	48.9%	8.3	6555	
Resident		1237	414	142	5	561	45.4%	8.8	4924	
Nonresident		373	201	21	4	226	60.6%	7.2	1631	
537 Laramie Mountains	D/F	86	0	56	0	56	65.1%	9.2	514	151
	Limited	316	191	30	10	231	73.1%	6.2	1434	359
	General	1496	658	8	0	666	44.5%	11.0	7302	
Total Hunters		1847	849	94	10	953	51.6%	9.7	9250	
Resident		1300	540	76	10	626	48.2%	10.3	6455	
Nonresident		547	309	18	0	327	59.8%	8.5	2795	
539 Sheep Mountain	General	1194	254	29	7	290	24.3%	24.1	6984	
Total Hunters		1194	254	29	7	290	24.3%	24.1	6984	
Resident		1074	188	29	7	224	20.9%	27.6	6182	
Nonresident		120	66	0	0	66	55.0%	12.2	802	
540 Shirley Mountain	D/F	19	0	18	0	18	94.7%	3.1	56	25
	General	548	171	18	0	189	34.5%	11.0	2078	
Total Hunters		557	171	36	0	207	37.2%	10.3	2134	
Resident		391	68	32	0	100	25.6%	14.6	1459	
Nonresident		166	103	4	0	107	64.5%	6.3	675	
541 Platte Valley	Limited	934	515	13	0	528	56.5%	10.2	5388	1039
Total Hunters		934	515	13	0	528	56.5%	10.2	5388	
Resident		664	343	13	0	356	53.6%	10.8	3840	
Nonresident		270	172	0	0	172	63.7%	9.0	1548	
642 Dubois	D/F	20	0	16	0	16	80.0%	2.0	32	32
	Limited	53	48	0	0	48	90.6%	5.8	279	53
	General	1100	258	18	0	276	25.1%	22.7	6276	
Total Hunters		1163	306	34	0	340	29.2%	19.4	6587	
Resident		1013	263	25	0	288	28.4%	20.1	5779	
Nonresident		150	43	9	0	52	34.7%	15.5	808	
643 Project	D/F	390	0	247	37	284	72.8%	4.7	1339	647
	Limited	264	187	8	0	195	73.9%	6.0	1162	298
	General	125	36	15	4	55	44.0%	6.5	358	
Total Hunters		665	223	270	41	534	80.3%	5.4	2859	
Resident		542	168	210	20	398	73.4%	5.9	2338	
Nonresident		123	55	60	21	136	110.6%	3.8	521	

TABLE III-H (Continued)

MULE DEER 2014 HARVEST BY HERD UNIT

HERD	TYPE	ACTIVE LICS/HTRS	HARVEST BUCK	HARVEST DOE	HARVEST FAWN	HARVEST TOTAL	HUNTER SUCCESS	DAYS/ HARVEST	HUNTER DAYS	LICENSES SOLD (cross hunt incl.)
644 South Wind River	D/F	7	0	4	0	4	57.1%	7.3	29	25
	General	1305	448	36	0	484	37.1%	12.1	5834	
Total Hunters		1308	448	40	0	488	37.3%	12.0	5863	
Resident		1166	376	40	0	416	35.7%	12.7	5269	
Nonresident		142	72	0	0	72	50.7%	8.3	594	
646 Sweetwater	General	788	213	18	0	231	29.3%	16.4	3798	
Total Hunters		788	213	18	0	231	29.3%	16.4	3798	
Resident		561	142	14	0	156	27.8%	17.8	2779	
Nonresident		227	71	4	0	75	33.0%	13.6	1019	
647 Ferris	Limited	20	15	0	0	15	75.0%	3.7	55	25
Total Hunters		20	15	0	0	15	75.0%	3.7	55	
Resident		20	15	0	0	15	75.0%	3.7	55	
Nonresident		0	0	0	0	0	0.0%	0.0	0	
648 Beaver Rim	Limited	42	27	2	0	29	69.0%	8.6	250	50
Total Hunters		42	27	2	0	29	69.0%	8.6	250	
Resident		31	17	2	0	19	61.3%	9.2	175	
Nonresident		11	10	0	0	10	90.9%	7.5	75	
650 Chain Lakes	General	88	44	0	0	44	50.0%	6.4	280	
Total Hunters		88	44	0	0	44	50.0%	6.4	280	
Resident		81	40	0	0	40	49.4%	6.2	248	
Nonresident		7	4	0	0	4	57.1%	8.0	32	
740 Cheyenne River	D/F	39	0	23	7	30	76.9%	3.3	99	61
	General	1720	830	8	4	842	49.0%	8.9	7464	
Total Hunters		1740	830	31	11	872	50.1%	8.7	7563	
Resident		839	322	16	6	344	41.0%	12.1	4150	
Nonresident		901	508	15	5	528	58.6%	6.5	3413	
751 Black Hills	D/F	65	0	36	5	41	63.1%	10.1	416	236
	General	3802	1705	105	13	1823	47.9%	7.1	12954	
Total Hunters		3828	1705	141	18	1864	48.7%	7.2	13370	
Resident		2131	861	98	15	974	45.7%	8.7	8496	
Nonresident		1697	844	43	3	890	52.4%	5.5	4874	
755 North Converse	Limited	359	254	0	0	254	70.8%	5.1	1301	402
Total Hunters		359	254	0	0	254	70.8%	5.1	1301	
Resident		140	80	0	0	80	57.1%	6.2	498	
Nonresident		219	174	0	0	174	79.5%	4.6	803	
756 South Converse	General	719	250	3	0	253	35.2%	11.9	3019	
Total Hunters		719	250	3	0	253	35.2%	11.9	3019	
Resident		456	79	3	0	82	18.0%	24.8	2033	
Nonresident		263	171	0	0	171	65.0%	5.8	986	
757 Bates Hole/Hat Six	General	717	228	11	0	239	33.3%	13.7	3278	
Total Hunters		717	228	11	0	239	33.3%	13.7	3278	
Resident		625	165	11	0	176	28.2%	16.5	2906	
Nonresident		92	63	0	0	63	68.5%	5.9	372	
758 Rattlesnake	D/F	7	0	4	0	4	57.1%	4.8	19	25
	Limited	70	46	0	0	46	65.7%	9.5	437	75
	General	235	69	4	0	73	31.1%	8.6	630	
Total Hunters		309	115	8	0	123	39.8%	8.8	1086	
Resident		262	89	3	0	92	35.1%	9.9	914	
Nonresident		47	26	5	0	31	66.0%	5.5	172	
759 North Natrona	Limited	130	107	0	0	107	82.3%	6.6	709	147
Total Hunters		130	107	0	0	107	82.3%	6.6	709	
Resident		102	79	0	0	79	77.5%	7.4	588	
Nonresident		28	28	0	0	28	100.0%	4.3	121	

TABLE V-A

MULE DEER

HARVEST BY METHOD

BY HUNT AREA

2014

AREA		HARVEST			
		BUCK	DOE	FAWN	TOTAL
1 Crook					
	Total Archery	3	0	0	3
	Firearm	539	37	3	579
	Resident Archery	0	0	0	0
	Firearm	253	20	3	276
	Nonresident Archery	3	0	0	3
	Firearm	286	17	0	303
2 Bearlodge					
	Total Archery	7	3	0	10
	Firearm	334	15	2	351
	Resident Archery	4	3	0	7
	Firearm	88	8	2	98
	Nonresident Archery	3	0	0	3
	Firearm	246	7	0	253
3 Keyhole					
	Total Archery	7	0	0	7
	Firearm	214	14	0	228
	Resident Archery	7	0	0	7
	Firearm	118	14	0	132
	Nonresident Archery	0	0	0	0
	Firearm	96	0	0	96
4 Sand Creek					
	Total Archery	3	0	3	6
	Firearm	84	28	3	115
	Resident Archery	0	0	3	3
	Firearm	47	11	3	61
	Nonresident Archery	3	0	0	3
	Firearm	37	17	0	54
5 Inyan Kara					
	Total Archery	0	7	0	7
	Firearm	225	26	4	255
	Resident Archery	0	7	0	7
	Firearm	145	24	4	173
	Nonresident Archery	0	0	0	0
	Firearm	80	2	0	82
6 Skull Creek					
	Total Archery	18	0	0	18
	Firearm	271	11	3	285
	Resident Archery	11	0	0	11
	Firearm	188	11	0	199
	Nonresident Archery	7	0	0	7
	Firearm	83	0	3	86
7 South Osage					
	Total Archery	0	0	0	0
	Firearm	72	0	0	72
	Resident Archery	0	0	0	0
	Firearm	27	0	0	27
	Nonresident Archery	0	0	0	0
	Firearm	45	0	0	45
8 Upton-Four Horse					
	Total Archery	4	0	0	4
	Firearm	58	0	0	58
	Resident Archery	4	0	0	4
	Firearm	28	0	0	28
	Nonresident Archery	0	0	0	0
	Firearm	30	0	0	30
9 Blacktail Creek					
	Total Archery	7	0	4	11
	Firearm	56	0	0	56
	Resident Archery	7	0	4	11
	Firearm	11	0	0	11
	Nonresident Archery	0	0	0	0
	Firearm	45	0	0	45

TABLE V-A (Continued)

MULE DEER 2014 HARVEST BY METHOD BY HUNT AREA

AREA	HARVEST			
	BUCK	DOE	FAWN	TOTAL
10 Rochelle Hills				
Total Archery	7	0	0	7
Firearm	96	0	0	96
Resident Archery	7	0	0	7
Firearm	25	0	0	25
Nonresident Archery	0	0	0	0
Firearm	71	0	0	71
11 Mule Creek				
Total Archery	7	4	0	11
Firearm	80	0	0	80
Resident Archery	7	4	0	11
Firearm	20	0	0	20
Nonresident Archery	0	0	0	0
Firearm	60	0	0	60
12 Hat Creek				
Total Archery	0	0	0	0
Firearm	84	23	7	114
Resident Archery	0	0	0	0
Firearm	17	12	2	31
Nonresident Archery	0	0	0	0
Firearm	67	11	5	83
13 Lusk				
Total Archery	0	0	0	0
Firearm	130	0	0	130
Resident Archery	0	0	0	0
Firearm	48	0	0	48
Nonresident Archery	0	0	0	0
Firearm	82	0	0	82
14 Twenty Mile				
Total Archery	7	4	0	11
Firearm	134	0	0	134
Resident Archery	7	0	0	7
Firearm	52	0	0	52
Nonresident Archery	0	4	0	4
Firearm	82	0	0	82
15 Southeast Wyoming				
Total Archery	14	4	0	18
Firearm	601	159	9	769
Resident Archery	7	4	0	11
Firearm	407	138	5	550
Nonresident Archery	7	0	0	7
Firearm	194	21	4	219
17 Northwest Gillette				
Total Archery	11	0	0	11
Firearm	441	3	0	444
Resident Archery	11	0	0	11
Firearm	180	0	0	180
Nonresident Archery	0	0	0	0
Firearm	261	3	0	264
18 Campbell				
Total Archery	14	0	0	14
Firearm	439	4	0	443
Resident Archery	4	0	0	4
Firearm	174	4	0	178
Nonresident Archery	10	0	0	10
Firearm	265	0	0	265
19 Pumpkin Buttes				
Total Archery	15	3	0	18
Firearm	317	9	3	329
Resident Archery	15	3	0	18
Firearm	133	6	3	142
Nonresident Archery	0	0	0	0
Firearm	184	3	0	187
20 Clarkelen				
Total Archery	7	0	0	7
Firearm	25	2	0	27
Resident Archery	7	0	0	7
Firearm	15	0	0	15
Nonresident Archery	0	0	0	0
Firearm	10	2	0	12

TABLE V-A (Continued)

MULE DEER 2014 HARVEST BY METHOD BY HUNT AREA

AREA	HARVEST			
	BUCK	DOE	FAWN	TOTAL
21 Thunder Basin				
Total Archery	0	0	0	0
Firearm	88	0	0	88
Resident Archery	0	0	0	0
Firearm	62	0	0	62
Nonresident Archery	0	0	0	0
Firearm	26	0	0	26
22 Douglas				
Total Archery	10	0	0	10
Firearm	244	0	0	244
Resident Archery	5	0	0	5
Firearm	75	0	0	75
Nonresident Archery	5	0	0	5
Firearm	169	0	0	169
23 Clearmont				
Total Archery	28	25	0	53
Firearm	684	611	76	1371
Resident Archery	21	25	0	46
Firearm	277	256	25	558
Nonresident Archery	7	0	0	7
Firearm	407	355	51	813
24 Sheridan				
Total Archery	33	0	3	36
Firearm	261	84	20	365
Resident Archery	14	0	3	17
Firearm	111	45	8	164
Nonresident Archery	19	0	0	19
Firearm	150	39	12	201
25 Tongue-Goose				
Total Archery	75	29	0	104
Firearm	149	0	0	149
Resident Archery	30	14	0	44
Firearm	67	0	0	67
Nonresident Archery	45	15	0	60
Firearm	82	0	0	82
26 Ucross				
Total Archery	4	10	0	14
Firearm	277	155	0	432
Resident Archery	4	0	0	4
Firearm	79	131	0	210
Nonresident Archery	0	10	0	10
Firearm	198	24	0	222
27 Buffalo				
Total Archery	14	4	0	18
Firearm	117	14	4	135
Resident Archery	14	4	0	18
Firearm	46	7	0	53
Nonresident Archery	0	0	0	0
Firearm	71	7	4	82
28 Hunter Mesa				
Total Archery	22	7	0	29
Firearm	83	4	0	87
Resident Archery	11	7	0	18
Firearm	38	4	0	42
Nonresident Archery	11	0	0	11
Firearm	45	0	0	45
29 Johnson				
Total Archery	17	0	0	17
Firearm	196	14	0	210
Resident Archery	7	0	0	7
Firearm	81	11	0	92
Nonresident Archery	10	0	0	10
Firearm	115	3	0	118
30 Upper Powder River				
Total Archery	3	6	0	9
Firearm	148	29	7	184
Resident Archery	3	6	0	9
Firearm	51	14	7	72
Nonresident Archery	0	0	0	0
Firearm	97	15	0	112

TABLE V-A (Continued)

MULE DEER 2014 HARVEST BY METHOD BY HUNT AREA

AREA		HARVEST			
		BUCK	DOE	FAWN	TOTAL
31 Salt Creek					
	Total Archery	4	0	0	4
	Firearm	35	0	0	35
	Resident Archery	4	0	0	4
	Firearm	25	0	0	25
	Nonresident Archery	0	0	0	0
	Firearm	10	0	0	10
32 Beartrap Creek					
	Total Archery	0	0	0	0
	Firearm	48	7	0	55
	Resident Archery	0	0	0	0
	Firearm	29	7	0	36
	Nonresident Archery	0	0	0	0
	Firearm	19	0	0	19
33 Red Fork					
	Total Archery	15	0	4	19
	Firearm	383	100	21	504
	Resident Archery	0	0	4	4
	Firearm	98	63	13	174
	Nonresident Archery	15	0	0	15
	Firearm	285	37	8	330
34 Natrona					
	Total Archery	3	0	0	3
	Firearm	104	0	0	104
	Resident Archery	3	0	0	3
	Firearm	76	0	0	76
	Nonresident Archery	0	0	0	0
	Firearm	28	0	0	28
35 Upper Nowood					
	Total Archery	8	7	0	15
	Firearm	65	18	0	83
	Resident Archery	4	4	0	8
	Firearm	43	14	0	57
	Nonresident Archery	4	3	0	7
	Firearm	22	4	0	26
36 Badwater					
	Total Archery	4	0	0	4
	Firearm	124	7	0	131
	Resident Archery	4	0	0	4
	Firearm	61	7	0	68
	Nonresident Archery	0	0	0	0
	Firearm	63	0	0	63
37 Copper Mountain					
	Total Archery	4	2	0	6
	Firearm	91	18	0	109
	Resident Archery	4	2	0	6
	Firearm	69	16	0	85
	Nonresident Archery	0	0	0	0
	Firearm	22	2	0	24
39 Bates Creek					
	Total Archery	0	0	0	0
	Firearm	73	0	0	73
	Resident Archery	0	0	0	0
	Firearm	25	0	0	25
	Nonresident Archery	0	0	0	0
	Firearm	48	0	0	48
40 Buffalo Creek					
	Total Archery	15	4	0	19
	Firearm	423	97	27	547
	Resident Archery	0	0	0	0
	Firearm	91	29	7	127
	Nonresident Archery	15	4	0	19
	Firearm	332	68	20	420
41 Lower Nowood					
	Total Archery	11	0	0	11
	Firearm	187	68	13	268
	Resident Archery	7	0	0	7
	Firearm	128	47	13	188
	Nonresident Archery	4	0	0	4
	Firearm	59	21	0	80

TABLE V-A (Continued)

MULE DEER 2014 HARVEST BY METHOD BY HUNT AREA

AREA	HARVEST			
	BUCK	DOE	FAWN	TOTAL
46 Cloud Peak				
Total Archery	14	3	0	17
Firearm	101	4	0	105
Resident Archery	10	3	0	13
Firearm	38	4	0	42
Nonresident Archery	4	0	0	4
Firearm	63	0	0	63
47 Webber Canyon				
Total Archery	7	4	0	11
Firearm	197	61	4	262
Resident Archery	7	4	0	11
Firearm	78	57	4	139
Nonresident Archery	0	0	0	0
Firearm	119	4	0	123
50 Upper Shell-Beaver Creek				
Total Archery	10	0	0	10
Firearm	109	0	0	109
Resident Archery	10	0	0	10
Firearm	46	0	0	46
Nonresident Archery	0	0	0	0
Firearm	63	0	0	63
51 Beaver Creek				
Total Archery	0	0	0	0
Firearm	136	58	4	198
Resident Archery	0	0	0	0
Firearm	43	20	4	67
Nonresident Archery	0	0	0	0
Firearm	93	38	0	131
52 Crystal Creek				
Total Archery	0	0	0	0
Firearm	61	4	0	65
Resident Archery	0	0	0	0
Firearm	39	4	0	43
Nonresident Archery	0	0	0	0
Firearm	22	0	0	22
53 Devils Canyon				
Total Archery	15	0	0	15
Firearm	113	0	0	113
Resident Archery	11	0	0	11
Firearm	76	0	0	76
Nonresident Archery	4	0	0	4
Firearm	37	0	0	37
59 Little Bear				
Total Archery	0	0	0	0
Firearm	70	0	0	70
Resident Archery	0	0	0	0
Firearm	45	0	0	45
Nonresident Archery	0	0	0	0
Firearm	25	0	0	25
60 Pole Mountain				
Total Archery	18	10	2	30
Firearm	135	42	8	185
Resident Archery	15	10	2	27
Firearm	93	34	8	135
Nonresident Archery	3	0	0	3
Firearm	42	8	0	50
61 Harriman				
Total Archery	4	0	0	4
Firearm	53	0	0	53
Resident Archery	0	0	0	0
Firearm	32	0	0	32
Nonresident Archery	4	0	0	4
Firearm	21	0	0	21
62 Iron Mountain				
Total Archery	7	0	0	7
Firearm	46	8	0	54
Resident Archery	4	0	0	4
Firearm	28	4	0	32
Nonresident Archery	3	0	0	3
Firearm	18	4	0	22

TABLE V-A (Continued)

MULE DEER 2014 HARVEST BY METHOD BY HUNT AREA

AREA		HARVEST			
		BUCK	DOE	FAWN	TOTAL
63 Richeau					
Total	Archery	6	0	0	6
	Firearm	125	0	0	125
Resident	Archery	6	0	0	6
	Firearm	61	0	0	61
Nonresident	Archery	0	0	0	0
	Firearm	64	0	0	64
64 Laramie Peak					
Total	Archery	24	8	0	32
	Firearm	374	22	0	396
Resident	Archery	24	8	0	32
	Firearm	238	16	0	254
Nonresident	Archery	0	0	0	0
	Firearm	136	6	0	142
65 South Converse					
Total	Archery	22	0	0	22
	Firearm	228	3	0	231
Resident	Archery	4	0	0	4
	Firearm	75	3	0	78
Nonresident	Archery	18	0	0	18
	Firearm	153	0	0	153
66 Bates Hole-Hat Six					
Total	Archery	10	7	0	17
	Firearm	218	4	0	222
Resident	Archery	10	7	0	17
	Firearm	155	4	0	159
Nonresident	Archery	0	0	0	0
	Firearm	63	0	0	63
70 Shirley Mountain					
Total	Archery	18	18	0	36
	Firearm	153	18	0	171
Resident	Archery	11	18	0	29
	Firearm	57	14	0	71
Nonresident	Archery	7	0	0	7
	Firearm	96	4	0	100
73 Boswell					
Total	Archery	15	4	0	19
	Firearm	29	0	0	29
Resident	Archery	15	4	0	19
	Firearm	11	0	0	11
Nonresident	Archery	0	0	0	0
	Firearm	18	0	0	18
74 Kyle					
Total	Archery	4	4	0	8
	Firearm	18	3	0	21
Resident	Archery	4	4	0	8
	Firearm	11	3	0	14
Nonresident	Archery	0	0	0	0
	Firearm	7	0	0	7
75 Four Mile					
Total	Archery	18	4	3	25
	Firearm	47	0	4	51
Resident	Archery	18	4	3	25
	Firearm	21	0	4	25
Nonresident	Archery	0	0	0	0
	Firearm	26	0	0	26
76 Sheep Mountain					
Total	Archery	29	18	0	47
	Firearm	62	0	0	62
Resident	Archery	29	18	0	47
	Firearm	58	0	0	58
Nonresident	Archery	0	0	0	0
	Firearm	4	0	0	4
77 Boulder Ridge					
Total	Archery	8	0	0	8
	Firearm	11	0	0	11
Resident	Archery	8	0	0	8
	Firearm	7	0	0	7
Nonresident	Archery	0	0	0	0
	Firearm	4	0	0	4

TABLE V-A (Continued)

MULE DEER 2014 HARVEST BY METHOD BY HUNT AREA

AREA	HARVEST			
	BUCK	DOE	FAWN	TOTAL
78 French Creek				
Total Archery	3	0	0	3
Firearm	136	0	0	136
Resident Archery	3	0	0	3
Firearm	100	0	0	100
Nonresident Archery	0	0	0	0
Firearm	36	0	0	36
79 Kennaday Peak				
Total Archery	10	0	0	10
Firearm	136	4	0	140
Resident Archery	7	0	0	7
Firearm	58	4	0	62
Nonresident Archery	3	0	0	3
Firearm	78	0	0	78
80 Spring Creek				
Total Archery	9	0	0	9
Firearm	82	3	0	85
Resident Archery	9	0	0	9
Firearm	59	3	0	62
Nonresident Archery	0	0	0	0
Firearm	23	0	0	23
81 Blackhall				
Total Archery	7	3	0	10
Firearm	102	0	0	102
Resident Archery	3	3	0	6
Firearm	76	0	0	76
Nonresident Archery	4	0	0	4
Firearm	26	0	0	26
82 Baggs				
Total Archery	77	38	0	115
Firearm	1220	35	4	1259
Resident Archery	61	35	0	96
Firearm	658	28	4	690
Nonresident Archery	16	3	0	19
Firearm	562	7	0	569
83 Bolten Rim				
Total Archery	0	0	0	0
Firearm	14	3	0	17
Resident Archery	0	0	0	0
Firearm	12	3	0	15
Nonresident Archery	0	0	0	0
Firearm	2	0	0	2
84 Atlantic Rim				
Total Archery	2	0	0	2
Firearm	27	0	0	27
Resident Archery	0	0	0	0
Firearm	22	0	0	22
Nonresident Archery	2	0	0	2
Firearm	5	0	0	5
87 Ferris				
Total Archery	0	0	0	0
Firearm	15	0	0	15
Resident Archery	0	0	0	0
Firearm	15	0	0	15
Nonresident Archery	0	0	0	0
Firearm	0	0	0	0
88 Kendrick				
Total Archery	0	0	0	0
Firearm	69	8	0	77
Resident Archery	0	0	0	0
Firearm	51	3	0	54
Nonresident Archery	0	0	0	0
Firearm	18	5	0	23
89 Rattlesnake				
Total Archery	0	0	0	0
Firearm	46	0	0	46
Resident Archery	0	0	0	0
Firearm	38	0	0	38
Nonresident Archery	0	0	0	0
Firearm	8	0	0	8

TABLE V-A (Continued)

MULE DEER 2014 HARVEST BY METHOD BY HUNT AREA

AREA	HARVEST			
	BUCK	DOE	FAWN	TOTAL
90 Muskrat				
Total Archery	0	0	0	0
Firearm	27	2	0	29
Resident Archery	0	0	0	0
Firearm	17	2	0	19
Nonresident Archery	0	0	0	0
Firearm	10	0	0	10
92 South Wind River				
Total Archery	18	7	0	25
Firearm	256	4	0	260
Resident Archery	18	7	0	25
Firearm	213	4	0	217
Nonresident Archery	0	0	0	0
Firearm	43	0	0	43
94 Twin Creek				
Total Archery	0	4	0	4
Firearm	115	14	0	129
Resident Archery	0	4	0	4
Firearm	97	14	0	111
Nonresident Archery	0	0	0	0
Firearm	18	0	0	18
96 Green Mountain				
Total Archery	7	8	0	15
Firearm	125	3	0	128
Resident Archery	7	4	0	11
Firearm	86	3	0	89
Nonresident Archery	0	4	0	4
Firearm	39	0	0	39
97 Sweetwater Rocks				
Total Archery	0	4	0	4
Firearm	81	3	0	84
Resident Archery	0	4	0	4
Firearm	49	3	0	52
Nonresident Archery	0	0	0	0
Firearm	32	0	0	32
98 Chain Lakes				
Total Archery	0	0	0	0
Firearm	44	0	0	44
Resident Archery	0	0	0	0
Firearm	40	0	0	40
Nonresident Archery	0	0	0	0
Firearm	4	0	0	4
100 South Wamsutter				
Total Archery	8	0	0	8
Firearm	86	0	0	86
Resident Archery	8	0	0	8
Firearm	64	0	0	64
Nonresident Archery	0	0	0	0
Firearm	22	0	0	22
101 Black Butte				
Total Archery	0	0	0	0
Firearm	40	0	0	40
Resident Archery	0	0	0	0
Firearm	33	0	0	33
Nonresident Archery	0	0	0	0
Firearm	7	0	0	7
102 Aspen Mountain				
Total Archery	9	0	0	9
Firearm	201	7	0	208
Resident Archery	4	0	0	4
Firearm	168	7	0	175
Nonresident Archery	5	0	0	5
Firearm	33	0	0	33
105 Beartooth				
Total Archery	4	2	0	6
Firearm	122	56	9	187
Resident Archery	4	0	0	4
Firearm	80	39	0	119
Nonresident Archery	0	2	0	2
Firearm	42	17	9	68

TABLE V-A (Continued)

MULE DEER 2014 HARVEST BY METHOD BY HUNT AREA

AREA	HARVEST			
	BUCK	DOE	FAWN	TOTAL
106 Crandall-Sunlight				
Total Archery	0	6	0	6
Firearm	109	4	0	113
Resident Archery	0	6	0	6
Firearm	50	4	0	54
Nonresident Archery	0	0	0	0
Firearm	59	0	0	59
109 Bald Ridge				
Total Archery	0	0	0	0
Firearm	13	0	0	13
Resident Archery	0	0	0	0
Firearm	11	0	0	11
Nonresident Archery	0	0	0	0
Firearm	2	0	0	2
110 Grinnell				
Total Archery	4	0	0	4
Firearm	147	0	0	147
Resident Archery	4	0	0	4
Firearm	84	0	0	84
Nonresident Archery	0	0	0	0
Firearm	63	0	0	63
111 Elk Fork				
Total Archery	6	0	0	6
Firearm	219	19	0	238
Resident Archery	3	0	0	3
Firearm	107	15	0	122
Nonresident Archery	3	0	0	3
Firearm	112	4	0	116
112 Ishawooa				
Total Archery	4	0	0	4
Firearm	133	50	0	183
Resident Archery	4	0	0	4
Firearm	60	37	0	97
Nonresident Archery	0	0	0	0
Firearm	73	13	0	86
113 Boulder				
Total Archery	7	0	0	7
Firearm	170	39	4	213
Resident Archery	7	0	0	7
Firearm	83	38	4	125
Nonresident Archery	0	0	0	0
Firearm	87	1	0	88
114 Wall Mountain				
Total Archery	0	0	0	0
Firearm	11	0	0	11
Resident Archery	0	0	0	0
Firearm	4	0	0	4
Nonresident Archery	0	0	0	0
Firearm	7	0	0	7
115 Thorofare				
Total Archery	0	0	0	0
Firearm	10	0	0	10
Resident Archery	0	0	0	0
Firearm	0	0	0	0
Nonresident Archery	0	0	0	0
Firearm	10	0	0	10
116 Meeteetse				
Total Archery	0	0	0	0
Firearm	41	0	0	41
Resident Archery	0	0	0	0
Firearm	33	0	0	33
Nonresident Archery	0	0	0	0
Firearm	8	0	0	8
117 Franc's Peak				
Total Archery	2	0	0	2
Firearm	17	0	0	17
Resident Archery	2	0	0	2
Firearm	10	0	0	10
Nonresident Archery	0	0	0	0
Firearm	7	0	0	7

TABLE V-A (Continued)

MULE DEER 2014 HARVEST BY METHOD BY HUNT AREA

AREA		HARVEST			
		BUCK	DOE	FAWN	TOTAL
118 Upper Gooseberry Creek					
	Total Archery	2	0	0	2
	Firearm	16	4	0	20
	Resident Archery	0	0	0	0
	Firearm	9	4	0	13
	Nonresident Archery	2	0	0	2
	Firearm	7	0	0	7
119 Anchor					
	Total Archery	2	0	0	2
	Firearm	70	13	1	84
	Resident Archery	2	0	0	2
	Firearm	53	7	1	61
	Nonresident Archery	0	0	0	0
	Firearm	17	6	0	23
120 Hamilton Dome					
	Total Archery	0	0	0	0
	Firearm	34	10	0	44
	Resident Archery	0	0	0	0
	Firearm	22	8	0	30
	Nonresident Archery	0	0	0	0
	Firearm	12	2	0	14
121 Heart Mountain					
	Total Archery	7	6	0	13
	Firearm	170	147	52	369
	Resident Archery	7	6	0	13
	Firearm	139	115	33	287
	Nonresident Archery	0	0	0	0
	Firearm	31	32	19	82
122 Shoshone River					
	Total Archery	14	14	0	28
	Firearm	325	312	55	692
	Resident Archery	14	14	0	28
	Firearm	283	283	48	614
	Nonresident Archery	0	0	0	0
	Firearm	42	29	7	78
123 Yellowtail					
	Total Archery	7	0	0	7
	Firearm	39	34	13	86
	Resident Archery	4	0	0	4
	Firearm	39	29	11	79
	Nonresident Archery	3	0	0	3
	Firearm	0	5	2	7
124 Emblem					
	Total Archery	7	2	0	9
	Firearm	214	152	22	388
	Resident Archery	4	0	0	4
	Firearm	179	115	13	307
	Nonresident Archery	3	2	0	5
	Firearm	35	37	9	81
125 Fifteen Mile					
	Total Archery	0	0	0	0
	Firearm	56	5	0	61
	Resident Archery	0	0	0	0
	Firearm	38	5	0	43
	Nonresident Archery	0	0	0	0
	Firearm	18	0	0	18
127 Cottonwood					
	Total Archery	0	0	0	0
	Firearm	49	19	0	68
	Resident Archery	0	0	0	0
	Firearm	28	19	0	47
	Nonresident Archery	0	0	0	0
	Firearm	21	0	0	21
128 Wind River					
	Total Archery	11	7	0	18
	Firearm	245	23	0	268
	Resident Archery	11	7	0	18
	Firearm	206	14	0	220
	Nonresident Archery	0	0	0	0
	Firearm	39	9	0	48

TABLE V-A (Continued)

MULE DEER 2014 HARVEST BY METHOD BY HUNT AREA

AREA		HARVEST			
		BUCK	DOE	FAWN	TOTAL
130 Big Sandy					
	Total Archery	0	0	0	0
	Firearm	88	31	5	124
	Resident Archery	0	0	0	0
	Firearm	78	23	5	106
	Nonresident Archery	0	0	0	0
	Firearm	10	8	0	18
131 Steamboat					
	Total Archery	0	17	0	17
	Firearm	35	18	7	60
	Resident Archery	0	17	0	17
	Firearm	32	15	4	51
	Nonresident Archery	0	0	0	0
	Firearm	3	3	3	9
132 Cedar Mountain					
	Total Archery	29	11	0	40
	Firearm	269	38	12	319
	Resident Archery	29	11	0	40
	Firearm	210	27	12	249
	Nonresident Archery	0	0	0	0
	Firearm	59	11	0	70
133 Uinta					
	Total Archery	26	4	0	30
	Firearm	334	7	2	343
	Resident Archery	23	4	0	27
	Firearm	257	7	2	266
	Nonresident Archery	3	0	0	3
	Firearm	77	0	0	77
134 Bear River Divide					
	Total Archery	3	0	0	3
	Firearm	301	14	0	315
	Resident Archery	0	0	0	0
	Firearm	238	14	0	252
	Nonresident Archery	3	0	0	3
	Firearm	63	0	0	63
135 West Green River					
	Total Archery	76	30	0	106
	Firearm	1190	29	0	1219
	Resident Archery	73	30	0	103
	Firearm	1102	29	0	1131
	Nonresident Archery	3	0	0	3
	Firearm	88	0	0	88
138 Boulder					
	Total Archery	0	0	0	0
	Firearm	42	4	0	46
	Resident Archery	0	0	0	0
	Firearm	42	4	0	46
	Nonresident Archery	0	0	0	0
	Firearm	0	0	0	0
139 Pinedale					
	Total Archery	4	0	0	4
	Firearm	37	4	0	41
	Resident Archery	4	0	0	4
	Firearm	37	4	0	41
	Nonresident Archery	0	0	0	0
	Firearm	0	0	0	0
140 New Fork					
	Total Archery	7	0	0	7
	Firearm	41	0	3	44
	Resident Archery	7	0	0	7
	Firearm	41	0	3	44
	Nonresident Archery	0	0	0	0
	Firearm	0	0	0	0
141 Green River					
	Total Archery	0	0	0	0
	Firearm	45	0	0	45
	Resident Archery	0	0	0	0
	Firearm	33	0	0	33
	Nonresident Archery	0	0	0	0
	Firearm	12	0	0	12

TABLE V-A (Continued)

MULE DEER 2014 HARVEST BY METHOD BY HUNT AREA

AREA	HARVEST			
	BUCK	DOE	FAWN	TOTAL
142 Piney-Horse Creek				
Total Archery	4	7	0	11
Firearm	304	0	0	304
Resident Archery	4	7	0	11
Firearm	218	0	0	218
Nonresident Archery	0	0	0	0
Firearm	86	0	0	86
143 South Piney				
Total Archery	4	0	0	4
Firearm	262	7	0	269
Resident Archery	4	0	0	4
Firearm	251	7	0	258
Nonresident Archery	0	0	0	0
Firearm	11	0	0	11
144 Greys River				
Total Archery	11	8	0	19
Firearm	376	7	0	383
Resident Archery	11	8	0	19
Firearm	244	7	0	251
Nonresident Archery	0	0	0	0
Firearm	132	0	0	132
145 Salt River				
Total Archery	22	0	0	22
Firearm	415	6	0	421
Resident Archery	22	0	0	22
Firearm	324	6	0	330
Nonresident Archery	0	0	0	0
Firearm	91	0	0	91
146 Fish Creek				
Total Archery	11	0	0	11
Firearm	42	0	0	42
Resident Archery	7	0	0	7
Firearm	31	0	0	31
Nonresident Archery	4	0	0	4
Firearm	11	0	0	11
148 Teton				
Total Archery	0	0	0	0
Firearm	50	4	0	54
Resident Archery	0	0	0	0
Firearm	46	4	0	50
Nonresident Archery	0	0	0	0
Firearm	4	0	0	4
149 Targhee				
Total Archery	0	0	0	0
Firearm	18	0	0	18
Resident Archery	0	0	0	0
Firearm	18	0	0	18
Nonresident Archery	0	0	0	0
Firearm	0	0	0	0
150 Wilson				
Total Archery	0	0	0	0
Firearm	15	0	0	15
Resident Archery	0	0	0	0
Firearm	15	0	0	15
Nonresident Archery	0	0	0	0
Firearm	0	0	0	0
151 Fall Creek				
Total Archery	4	6	0	10
Firearm	58	4	0	62
Resident Archery	0	6	0	6
Firearm	32	4	0	36
Nonresident Archery	4	0	0	4
Firearm	26	0	0	26
152 Lower Hoback				
Total Archery	8	0	0	8
Firearm	279	0	0	279
Resident Archery	4	0	0	4
Firearm	163	0	0	163
Nonresident Archery	4	0	0	4
Firearm	116	0	0	116

TABLE V-A (Continued)

MULE DEER 2014 HARVEST BY METHOD BY HUNT AREA

AREA	HARVEST			
	BUCK	DOE	FAWN	TOTAL
153 Monument Ridge				
Total Archery	7	0	0	7
Firearm	114	0	0	114
Resident Archery	3	0	0	3
Firearm	54	0	0	54
Nonresident Archery	4	0	0	4
Firearm	60	0	0	60
154 Raspberry Ridge				
Total Archery	4	0	0	4
Firearm	135	3	0	138
Resident Archery	4	0	0	4
Firearm	101	3	0	104
Nonresident Archery	0	0	0	0
Firearm	34	0	0	34
155 Crystal Peak				
Total Archery	0	0	0	0
Firearm	49	4	0	53
Resident Archery	0	0	0	0
Firearm	41	4	0	45
Nonresident Archery	0	0	0	0
Firearm	8	0	0	8
156 Spread Creek				
Total Archery	0	0	0	0
Firearm	76	0	0	76
Resident Archery	0	0	0	0
Firearm	72	0	0	72
Nonresident Archery	0	0	0	0
Firearm	4	0	0	4
157 Boysen				
Total Archery	5	0	0	5
Firearm	180	197	26	403
Resident Archery	3	0	0	3
Firearm	133	170	12	315
Nonresident Archery	2	0	0	2
Firearm	47	27	14	88
160 Beaver Creek				
Total Archery	11	0	0	11
Firearm	48	11	0	59
Resident Archery	11	0	0	11
Firearm	37	11	0	48
Nonresident Archery	0	0	0	0
Firearm	11	0	0	11
161 St. Mary's Creek				
Total Archery	0	0	0	0
Firearm	16	0	0	16
Resident Archery	0	0	0	0
Firearm	16	0	0	16
Nonresident Archery	0	0	0	0
Firearm	0	0	0	0
162 Water Dog Lakes				
Total Archery	0	0	0	0
Firearm	16	0	0	16
Resident Archery	0	0	0	0
Firearm	14	0	0	14
Nonresident Archery	0	0	0	0
Firearm	2	0	0	2
163 Middle Fork				
Total Archery	4	0	0	4
Firearm	72	0	0	72
Resident Archery	4	0	0	4
Firearm	31	0	0	31
Nonresident Archery	0	0	0	0
Firearm	41	0	0	41
164 Nowater				
Total Archery	4	4	0	8
Firearm	73	24	4	101
Resident Archery	4	4	0	8
Firearm	43	20	4	67
Nonresident Archery	0	0	0	0
Firearm	30	4	0	34

TABLE V-A (Continued)

MULE DEER 2014 HARVEST BY METHOD BY HUNT AREA

AREA		HARVEST			
		BUCK	DOE	FAWN	TOTAL
165 YU Bench					
	Total Archery	1	0	0	1
	Firearm	66	40	8	114
	Resident Archery	0	0	0	0
	Firearm	45	26	8	79
	Nonresident Archery	1	0	0	1
	Firearm	21	14	0	35
168 Medicine Butte					
	Total Archery	29	4	0	33
	Firearm	303	32	0	335
	Resident Archery	22	4	0	26
	Firearm	233	32	0	265
	Nonresident Archery	7	0	0	7
	Firearm	70	0	0	70
169 Tisdale Mountain					
	Total Archery	0	0	0	0
	Firearm	82	0	0	82
	Resident Archery	0	0	0	0
	Firearm	18	0	0	18
	Nonresident Archery	0	0	0	0
	Firearm	64	0	0	64
170 Riverview					
	Total Archery	0	0	0	0
	Firearm	2	2	2	6
	Resident Archery	0	0	0	0
	Firearm	0	0	0	0
	Nonresident Archery	0	0	0	0
	Firearm	2	2	2	6
171 Crowheart Butte					
	Total Archery	7	0	0	7
	Firearm	29	71	13	113
	Resident Archery	7	0	0	7
	Firearm	25	40	8	73
	Nonresident Archery	0	0	0	0
	Firearm	4	31	5	40

TABLE V-H

MULE DEER

HARVEST BY METHOD

BY HERD UNIT

2014

HERD		HARVEST			
		BUCK	DOE	FAWN	TOTAL
101 Targhee					
	Total Archery	0	0	0	0
	Firearm	18	0	0	18
	Resident Archery	0	0	0	0
	Firearm	18	0	0	18
	Nonresident Archery	0	0	0	0
	Firearm	0	0	0	0
104 Sublette					
	Total Archery	49	30	0	79
	Firearm	1376	68	15	1459
	Resident Archery	33	30	0	63
	Firearm	1004	57	12	1073
	Nonresident Archery	16	0	0	16
	Firearm	372	11	3	386
131 Wyoming Range					
	Total Archery	116	38	0	154
	Firearm	2544	63	0	2607
	Resident Archery	110	38	0	148
	Firearm	2159	63	0	2222
	Nonresident Archery	6	0	0	6
	Firearm	385	0	0	385
207 Paintrock					
	Total Archery	32	7	0	39
	Firearm	485	133	17	635
	Resident Archery	24	7	0	31
	Firearm	244	108	17	369
	Nonresident Archery	8	0	0	8
	Firearm	241	25	0	266
208 Southwest Bighorn					
	Total Archery	35	17	0	52
	Firearm	849	164	31	1044
	Resident Archery	16	10	0	26
	Firearm	332	86	11	429
	Nonresident Archery	19	7	0	26
	Firearm	517	78	20	615
209 Basin					
	Total Archery	0	0	0	0
	Firearm	105	24	0	129
	Resident Archery	0	0	0	0
	Firearm	66	24	0	90
	Nonresident Archery	0	0	0	0
	Firearm	39	0	0	39
210 Greybull River					
	Total Archery	8	2	0	10
	Firearm	280	192	30	502
	Resident Archery	4	0	0	4
	Firearm	224	141	21	386
	Nonresident Archery	4	2	0	6
	Firearm	56	51	9	116
211 Shoshone River					
	Total Archery	21	14	0	35
	Firearm	364	346	68	778
	Resident Archery	18	14	0	32
	Firearm	322	312	59	693
	Nonresident Archery	3	0	0	3
	Firearm	42	34	9	85
212 Owl Creek/Meeteetse					
	Total Archery	6	0	0	6
	Firearm	178	27	1	206
	Resident Archery	4	0	0	4
	Firearm	127	19	1	147
	Nonresident Archery	2	0	0	2
	Firearm	51	8	0	59

TABLE V-H (Continued)

MULE DEER 2014 HARVEST BY METHOD BY HERD UNIT

HERD		HARVEST			
		BUCK	DOE	FAWN	TOTAL
215 Upper Shoshone					
	Total Archery	21	0	0	21
	Firearm	690	108	4	802
	Resident Archery	18	0	0	18
	Firearm	338	90	4	432
	Nonresident Archery	3	0	0	3
	Firearm	352	18	0	370
216 Clark's Fork					
	Total Archery	11	14	0	25
	Firearm	414	207	61	682
	Resident Archery	11	12	0	23
	Firearm	280	158	33	471
	Nonresident Archery	0	2	0	2
	Firearm	134	49	28	211
319 Powder River					
	Total Archery	57	35	0	92
	Firearm	1841	773	76	2690
	Resident Archery	40	25	0	65
	Firearm	710	391	25	1126
	Nonresident Archery	17	10	0	27
	Firearm	1131	382	51	1564
320 Pumpkin Buttes					
	Total Archery	43	3	0	46
	Firearm	573	25	3	601
	Resident Archery	33	3	0	36
	Firearm	254	17	3	274
	Nonresident Archery	10	0	0	10
	Firearm	319	8	0	327
321 North Bighorn					
	Total Archery	169	40	3	212
	Firearm	1029	164	28	1221
	Resident Archery	90	25	3	118
	Firearm	466	80	12	558
	Nonresident Archery	79	15	0	94
	Firearm	563	84	16	663
322 Upper Powder River					
	Total Archery	22	6	4	32
	Firearm	733	136	28	897
	Resident Archery	7	6	4	17
	Firearm	227	84	20	331
	Nonresident Archery	15	0	0	15
	Firearm	506	52	8	566
423 Uinta					
	Total Archery	84	19	0	103
	Firearm	906	77	14	997
	Resident Archery	74	19	0	93
	Firearm	700	66	14	780
	Nonresident Archery	10	0	0	10
	Firearm	206	11	0	217
424 South Rock Springs					
	Total Archery	9	0	0	9
	Firearm	241	7	0	248
	Resident Archery	4	0	0	4
	Firearm	201	7	0	208
	Nonresident Archery	5	0	0	5
	Firearm	40	0	0	40
427 Baggs					
	Total Archery	87	38	0	125
	Firearm	1333	35	4	1372
	Resident Archery	69	35	0	104
	Firearm	744	28	4	776
	Nonresident Archery	18	3	0	21
	Firearm	589	7	0	596
534 Goshen Rim					
	Total Archery	14	4	0	18
	Firearm	601	159	9	769
	Resident Archery	7	4	0	11
	Firearm	407	138	5	550
	Nonresident Archery	7	0	0	7
	Firearm	194	21	4	219

TABLE V-H (Continued)

MULE DEER 2014 HARVEST BY METHOD BY HERD UNIT

HERD		HARVEST			
		BUCK	DOE	FAWN	TOTAL
537 Laramie Mountains					
	Total Archery	70	22	2	94
	Firearm	779	72	8	859
	Resident Archery	64	22	2	88
	Firearm	476	54	8	538
	Nonresident Archery	6	0	0	6
	Firearm	303	18	0	321
539 Sheep Mountain					
	Total Archery	63	26	3	92
	Firearm	191	3	4	198
	Resident Archery	59	26	3	88
	Firearm	129	3	4	136
	Nonresident Archery	4	0	0	4
	Firearm	62	0	0	62
540 Shirley Mountain					
	Total Archery	18	18	0	36
	Firearm	153	18	0	171
	Resident Archery	11	18	0	29
	Firearm	57	14	0	71
	Nonresident Archery	7	0	0	7
	Firearm	96	4	0	100
541 Platte Valley					
	Total Archery	29	3	0	32
	Firearm	486	10	0	496
	Resident Archery	22	3	0	25
	Firearm	321	10	0	331
	Nonresident Archery	7	0	0	7
	Firearm	165	0	0	165
642 Dubois					
	Total Archery	11	7	0	18
	Firearm	295	27	0	322
	Resident Archery	11	7	0	18
	Firearm	252	18	0	270
	Nonresident Archery	0	0	0	0
	Firearm	43	9	0	52
643 Project					
	Total Archery	12	0	0	12
	Firearm	211	270	41	522
	Resident Archery	10	0	0	10
	Firearm	158	210	20	388
	Nonresident Archery	2	0	0	2
	Firearm	53	60	21	134
644 South Wind River					
	Total Archery	29	11	0	40
	Firearm	419	29	0	448
	Resident Archery	29	11	0	40
	Firearm	347	29	0	376
	Nonresident Archery	0	0	0	0
	Firearm	72	0	0	72
646 Sweetwater					
	Total Archery	7	12	0	19
	Firearm	206	6	0	212
	Resident Archery	7	8	0	15
	Firearm	135	6	0	141
	Nonresident Archery	0	4	0	4
	Firearm	71	0	0	71
647 Ferris					
	Total Archery	0	0	0	0
	Firearm	15	0	0	15
	Resident Archery	0	0	0	0
	Firearm	15	0	0	15
	Nonresident Archery	0	0	0	0
	Firearm	0	0	0	0
648 Beaver Rim					
	Total Archery	0	0	0	0
	Firearm	27	2	0	29
	Resident Archery	0	0	0	0
	Firearm	17	2	0	19
	Nonresident Archery	0	0	0	0
	Firearm	10	0	0	10

TABLE V-H (Continued)

MULE DEER 2014 HARVEST BY METHOD BY HERD UNIT

HERD		HARVEST			
		BUCK	DOE	FAWN	TOTAL
650 Chain Lakes					
Total	Archery	0	0	0	0
	Firearm	44	0	0	44
Resident	Archery	0	0	0	0
	Firearm	40	0	0	40
Nonresident	Archery	0	0	0	0
	Firearm	4	0	0	4
740 Cheyenne River					
Total	Archery	32	8	4	44
	Firearm	798	23	7	828
Resident	Archery	32	4	4	40
	Firearm	290	12	2	304
Nonresident	Archery	0	4	0	4
	Firearm	508	11	5	524
751 Black Hills					
Total	Archery	38	10	3	51
	Firearm	1667	131	15	1813
Resident	Archery	22	10	3	35
	Firearm	839	88	12	939
Nonresident	Archery	16	0	0	16
	Firearm	828	43	3	874
755 North Converse					
Total	Archery	10	0	0	10
	Firearm	244	0	0	244
Resident	Archery	5	0	0	5
	Firearm	75	0	0	75
Nonresident	Archery	5	0	0	5
	Firearm	169	0	0	169
756 South Converse					
Total	Archery	22	0	0	22
	Firearm	228	3	0	231
Resident	Archery	4	0	0	4
	Firearm	75	3	0	78
Nonresident	Archery	18	0	0	18
	Firearm	153	0	0	153
757 Bates Hole/Hat Six					
Total	Archery	10	7	0	17
	Firearm	218	4	0	222
Resident	Archery	10	7	0	17
	Firearm	155	4	0	159
Nonresident	Archery	0	0	0	0
	Firearm	63	0	0	63
758 Rattlesnake					
Total	Archery	0	0	0	0
	Firearm	115	8	0	123
Resident	Archery	0	0	0	0
	Firearm	89	3	0	92
Nonresident	Archery	0	0	0	0
	Firearm	26	5	0	31
759 North Natrona					
Total	Archery	3	0	0	3
	Firearm	104	0	0	104
Resident	Archery	3	0	0	3
	Firearm	76	0	0	76
Nonresident	Archery	0	0	0	0
	Firearm	28	0	0	28

TABLE VI-A

WHITE-TAILED DEER

HARVEST, HUNTING PRESSURE, HUNTER SUCCESS

BY HUNT AREA

2014

AREA (cross hunt areas)		TYPE	ACTIVE LICS/HTRS	HARVEST BUCK	DOE	FAWN	TOTAL	HUNTER SUCCESS	DAYS/ HARVEST	HUNTER DAYS	LICENSES SOLD (cross hunt incl.)
1 Crook											
	(2, 3)	D/F Type 8	288	0	196	27	223	77.4%	6.4	1421	1198
		General	1166	520	51	4	575	49.3%	6.4	3658	
Pooled Total			1358	520	247	31	798	58.8%	6.4	5079	
Pooled Resident			689	244	80	4	328	47.6%	7.8	2557	
Pooled Nonresident			669	276	167	27	470	70.3%	5.4	2522	
2 Bearlodge											
		D/F Type 6	35	0	22	4	26	74.3%	3.7	96	51
	(1, 3)	D/F Type 8	808	0	617	118	735	91.0%	4.8	3559	1198
		General	2968	1562	94	39	1695	57.1%	7.3	12349	
Pooled Total			3511	1562	733	161	2456	70.0%	6.5	16004	
Pooled Resident			1915	841	257	64	1162	60.7%	7.6	8835	
Pooled Nonresident			1596	721	476	97	1294	81.1%	5.5	7169	
3 Keyhole											
	(1, 2)	D/F Type 8	56	0	28	0	28	50.0%	10.5	294	1198
		General	461	201	22	0	223	48.4%	6.5	1443	
Pooled Total			487	201	50	0	251	51.5%	6.9	1737	
Pooled Resident			341	115	43	0	158	46.3%	8.6	1351	
Pooled Nonresident			146	86	7	0	93	63.7%	4.2	386	
4 Sand Creek											
		D/F Type 6	100	0	67	9	76	76.0%	4.9	370	150
		General	873	353	24	4	381	43.6%	11.8	4513	
Pooled Total			927	353	91	13	457	49.3%	10.7	4883	
Pooled Resident			757	267	30	7	304	40.2%	13.3	4039	
Pooled Nonresident			170	86	61	6	153	90.0%	5.5	844	
5 Inyan Kara											
		D/F Type 6	15	0	3	0	3	20.0%	7.3	22	24
		General	321	85	0	3	88	27.4%	19.1	1681	
Pooled Total			324	85	3	3	91	28.1%	18.7	1703	
Pooled Resident			235	48	3	3	54	23.0%	24.4	1316	
Pooled Nonresident			89	37	0	0	37	41.6%	10.5	387	
6 Skull Creek											
	(9)	D/F Type 6	10	0	1	0	1	10.0%	18.0	18	11
		General	315	71	18	0	89	28.3%	9.9	881	
Pooled Total			325	71	19	0	90	27.7%	10.0	899	
Pooled Resident			238	44	18	0	62	26.1%	11.6	718	
Pooled Nonresident			87	27	1	0	28	32.2%	6.5	181	
7 South Osage											
		General	54	4	4	0	8	14.8%	29.0	232	
Pooled Total			54	4	4	0	8	14.8%	29.0	232	
Pooled Resident			43	4	4	0	8	18.6%	22.8	182	
Pooled Nonresident			11	0	0	0	0	0.0%	0.0	50	
8 Upton-Four Horse											
		General	32	11	0	0	11	34.4%	20.4	224	
Pooled Total			32	11	0	0	11	34.4%	20.4	224	
Pooled Resident			25	7	0	0	7	28.0%	31.0	217	
Pooled Nonresident			7	4	0	0	4	57.1%	1.8	7	
9 Blacktail Creek											
	(6)	D/F Type 6	0	0	0	0	0	0.0%	0.0	0	11
		General	40	11	0	0	11	27.5%	8.6	95	
Pooled Total			40	11	0	0	11	27.5%	8.6	95	
Pooled Resident			21	7	0	0	7	33.3%	8.6	60	
Pooled Nonresident			19	4	0	0	4	21.1%	8.8	35	
10 Rochelle Hills											
	(11, 12, 13, 14)	Limited Type 3	68	19	4	4	27	39.7%	10.9	295	396
	(11, 12, 13, 14)	D/F Type 8	53	0	6	3	9	17.0%	28.9	260	279
		General	47	0	0	0	0	0.0%	0.0	123	
Pooled Total			143	19	10	7	36	25.2%	18.8	678	
Pooled Resident			90	13	4	4	21	23.3%	21.8	458	
Pooled Nonresident			53	6	6	3	15	28.3%	14.7	220	

TABLE VI-A (Continued)

WHITE-TAILED DEER 2014 HARVEST, HUNTING PRESSURE, HUNTER SUCCESS BY HUNT AREA

AREA (cross hunt areas)	TYPE	ACTIVE LICS/HTRS	HARVEST BUCK	HARVEST DOE	HARVEST FAWN	HARVEST TOTAL	HUNTER SUCCESS	DAYS/ HARVEST	HUNTER DAYS	LICENSES SOLD (cross hunt incl.)
11 Mule Creek										
(10, 12, 13, 14)	Limited Type 3	73	32	14	0	46	63.0%	7.2	330	396
(10, 12, 13, 14)	D/F Type 8	57	0	29	6	35	61.4%	4.9	170	279
	General	55	15	4	0	19	34.5%	5.3	101	
Pooled Total		151	47	47	6	100	66.2%	6.0	601	
Pooled Resident		78	30	21	0	51	65.4%	6.5	329	
Pooled Nonresident		73	17	26	6	49	67.1%	5.6	272	
12 Hat Creek										
(10, 11, 13, 14)	Limited Type 3	29	0	0	0	0	0.0%	0.0	165	396
	D/F Type 6	9	0	5	0	5	55.6%	2.2	11	50
(10, 11, 13, 14)	D/F Type 8	27	0	3	8	11	40.7%	4.8	53	279
	General	69	8	7	0	15	21.7%	9.5	143	
Pooled Total		114	8	15	8	31	27.2%	12.0	372	
Pooled Resident		71	4	7	8	19	26.8%	13.7	261	
Pooled Nonresident		43	4	8	0	12	27.9%	9.3	111	
13 Lusk										
(10, 11, 12, 14)	Limited Type 3	129	29	9	0	38	29.5%	14.4	546	396
(10, 11, 12, 14)	D/F Type 8	71	0	18	4	22	31.0%	11.5	254	279
	General	186	31	10	0	41	22.0%	20.7	850	
Pooled Total		331	60	37	4	101	30.5%	16.3	1650	
Pooled Resident		243	46	31	4	81	33.3%	16.6	1346	
Pooled Nonresident		88	14	6	0	20	22.7%	15.2	304	
14 Twenty Mile										
(10, 11, 12, 13)	Limited Type 3	35	9	4	5	18	51.4%	22.1	398	396
(10, 11, 12, 13)	D/F Type 8	18	0	4	7	11	61.1%	5.4	59	279
	General	92	14	7	0	21	22.8%	20.1	423	
Pooled Total		136	23	15	12	50	36.8%	17.6	880	
Pooled Resident		93	16	8	9	33	35.5%	23.4	773	
Pooled Nonresident		43	7	7	3	17	39.5%	6.3	107	
15 Southeast Wyoming										
	Limited Type 3	213	123	14	0	137	64.3%	11.6	1588	275
	D/F Type 6	115	0	39	0	39	33.9%	6.2	242	350
	D/F Type 8	181	0	72	24	96	53.0%	6.9	664	250
	General	757	99	55	15	169	22.3%	15.8	2665	
Pooled Total		1088	222	180	39	441	40.5%	11.7	5159	
Pooled Resident		920	173	154	31	358	38.9%	12.5	4490	
Pooled Nonresident		168	49	26	8	83	49.4%	8.1	669	
17 Northwest Gillette										
	D/F Type 8	99	0	55	0	55	55.6%	7.6	416	144
	General	266	68	4	0	72	27.1%	11.5	825	
Pooled Total		327	68	59	0	127	38.8%	9.8	1241	
Pooled Resident		226	65	33	0	98	43.4%	8.1	790	
Pooled Nonresident		101	3	26	0	29	28.7%	15.6	451	
18 Campbell										
	D/F Type 8	33	0	18	2	20	60.6%	6.9	138	50
	General	255	64	0	0	64	25.1%	9.9	636	
Pooled Total		276	64	18	2	84	30.4%	9.2	774	
Pooled Resident		169	26	2	0	28	16.6%	17.4	487	
Pooled Nonresident		107	38	16	2	56	52.3%	5.1	287	
19 Pumpkin Buttes										
(20)	D/F Type 6	6	0	6	0	6	100.0%	1.0	6	26
	General	76	7	0	0	7	9.2%	82.3	576	
Pooled Total		78	7	6	0	13	16.7%	44.8	582	
Pooled Resident		61	4	6	0	10	16.4%	55.9	559	
Pooled Nonresident		17	3	0	0	3	17.6%	7.7	23	
20 Clarkelen										
(19)	D/F Type 6	0	0	0	0	0	0.0%	0.0	0	26
	General	28	10	0	0	10	35.7%	21.3	213	
Pooled Total		28	10	0	0	10	35.7%	21.3	213	
Pooled Resident		25	7	0	0	7	28.0%	29.0	203	
Pooled Nonresident		3	3	0	0	3	100.0%	3.3	10	
21 Thunder Basin										
	General	40	11	4	0	15	37.5%	6.9	104	
Pooled Total		40	11	4	0	15	37.5%	6.9	104	
Pooled Resident		33	11	0	0	11	33.3%	8.8	97	
Pooled Nonresident		7	0	4	0	4	57.1%	1.8	7	

TABLE VI-A (Continued)

WHITE-TAILED DEER 2014 HARVEST, HUNTING PRESSURE, HUNTER SUCCESS BY HUNT AREA

AREA (cross hunt areas)		TYPE	ACTIVE LICS/HTRS	HARVEST BUCK	DOE	FAWN	TOTAL	HUNTER SUCCESS	DAYS/ HARVEST	HUNTER DAYS	LICENSES SOLD (cross hunt incl.)
22 Douglas											
		Limited Type 1	49	9	5	0	14	28.6%	5.4	75	402
		Limited Type 3	27	14	0	0	14	51.9%	11.3	158	43
		D/F Type 8	11	0	3	0	3	27.3%	9.0	27	29
Pooled Total			84	23	8	0	31	36.9%	8.4	260	
Pooled Resident			68	14	8	0	22	32.4%	10.8	238	
Pooled Nonresident			16	9	0	0	9	56.3%	2.4	22	
23 Clearmont											
	(26)	Limited Type 3	68	37	3	0	40	58.8%	8.1	323	100
	(26)	D/F Type 6	513	0	303	63	366	71.3%	3.0	1115	1697
		General	605	209	42	10	261	43.1%	9.3	2420	
Pooled Total			1027	246	348	73	667	64.9%	5.8	3858	
Pooled Resident			813	203	257	53	513	63.1%	6.5	3331	
Pooled Nonresident			214	43	91	20	154	72.0%	3.4	527	
24 Sheridan											
		Limited Type 3	138	86	5	3	94	68.1%	5.8	547	150
		D/F Type 6	253	0	123	16	139	54.9%	7.3	1016	400
		D/F Type 8	1876	0	1370	163	1533	81.7%	4.1	6290	2113
		General	1448	690	150	33	873	60.3%	7.7	6708	
Pooled Total			2963	776	1648	215	2639	89.1%	5.5	14561	
Pooled Resident			2113	564	1169	138	1871	88.5%	5.9	10985	
Pooled Nonresident			850	212	479	77	768	90.4%	4.7	3576	
25 Tongue-Goose											
		General	163	24	0	3	27	16.6%	19.4	525	
Pooled Total			163	24	0	3	27	16.6%	19.4	525	
Pooled Resident			133	13	0	3	16	12.0%	22.5	360	
Pooled Nonresident			30	11	0	0	11	36.7%	15.0	165	
26 Ucross											
	(23)	Limited Type 3	28	25	0	0	25	89.3%	8.3	208	100
	(23)	D/F Type 6	304	0	157	41	198	65.1%	6.7	1327	1697
		General	406	180	56	18	254	62.6%	4.9	1247	
Pooled Total			648	205	213	59	477	73.6%	5.8	2782	
Pooled Resident			548	191	162	39	392	71.5%	6.4	2498	
Pooled Nonresident			100	14	51	20	85	85.0%	3.3	284	
27 Buffalo											
		D/F Type 8	783	0	537	46	583	74.5%	5.3	3067	844
		General	705	278	81	7	366	51.9%	8.5	3116	
Pooled Total			1206	278	618	53	949	78.7%	6.5	6183	
Pooled Resident			874	229	406	20	655	74.9%	7.2	4721	
Pooled Nonresident			332	49	212	33	294	88.6%	5.0	1462	
28 Hunter Mesa											
		General	152	31	4	0	35	23.0%	14.0	490	
Pooled Total			152	31	4	0	35	23.0%	14.0	490	
Pooled Resident			118	24	4	0	28	23.7%	15.4	432	
Pooled Nonresident			34	7	0	0	7	20.6%	8.3	58	
29 Johnson											
		D/F Type 8	302	0	188	36	224	74.2%	3.8	849	338
		General	250	55	22	7	84	33.6%	10.3	867	
Pooled Total			443	55	210	43	308	69.5%	5.6	1716	
Pooled Resident			286	31	110	17	158	55.2%	7.4	1167	
Pooled Nonresident			157	24	100	26	150	95.5%	3.7	549	
30 Upper Powder River											
		D/F Type 8	260	0	119	43	162	62.3%	8.4	1363	314
		General	263	104	33	15	152	57.8%	6.6	1009	
Pooled Total			424	104	152	58	314	74.1%	7.6	2372	
Pooled Resident			209	67	48	36	151	72.2%	9.0	1354	
Pooled Nonresident			215	37	104	22	163	75.8%	6.2	1018	
31 Salt Creek											
		General	7	0	0	0	0	0.0%	0.0	29	
Pooled Total			7	0	0	0	0	0.0%	0.0	29	
Pooled Resident			7	0	0	0	0	0.0%	0.0	29	
Pooled Nonresident			0	0	0	0	0	0.0%	0.0	0	
32 Beartrap Creek											
	(163)	D/F Type 8	33	0	22	6	28	84.8%	3.5	99	44
		General	40	7	4	0	11	27.5%	7.5	83	
Pooled Total			54	7	26	6	39	72.2%	4.7	182	
Pooled Resident			44	3	15	6	24	54.5%	4.4	106	
Pooled Nonresident			10	4	11	0	15	150.0%	5.1	76	

TABLE VI-A (Continued)

WHITE-TAILED DEER 2014 HARVEST, HUNTING PRESSURE, HUNTER SUCCESS BY HUNT AREA

AREA (cross hunt areas)	TYPE	ACTIVE LICS/HTRS	HARVEST BUCK	DOE	FAWN	TOTAL	HUNTER SUCCESS	DAYS/ HARVEST	HUNTER DAYS	LICENSES SOLD (cross hunt incl.)
33 Red Fork										
	D/F Type 6	2	0	2	0	2	100.0%	1.0	2	50
	D/F Type 8	218	0	80	28	108	49.5%	12.0	1291	275
	General	296	40	18	8	66	22.3%	16.6	1097	
Pooled Total		450	40	100	36	176	39.1%	13.6	2390	
Pooled Resident		278	14	73	26	113	40.6%	16.7	1885	
Pooled Nonresident		172	26	27	10	63	36.6%	8.0	505	
34 Natrona										
	Limited Type 1	6	0	0	0	0	0.0%	0.0	15	147
	Limited Type 3	34	5	7	0	12	35.3%	14.9	179	36
	D/F Type 8	22	0	0	9	9	40.9%	6.6	59	50
Pooled Total		49	5	7	9	21	42.9%	12.0	253	
Pooled Resident		43	5	7	6	18	41.9%	13.1	235	
Pooled Nonresident		6	0	0	3	3	50.0%	6.0	18	
35 Upper Nowood										
	General	18	0	0	0	0	0.0%	0.0	38	
Pooled Total		18	0	0	0	0	0.0%	0.0	38	
Pooled Resident		11	0	0	0	0	0.0%	0.0	29	
Pooled Nonresident		7	0	0	0	0	0.0%	0.0	9	
36 Badwater										
	D/F Type 8	12	0	2	2	4	33.3%	8.3	33	25
	General	61	0	4	0	4	6.6%	32.5	130	
Pooled Total		65	0	6	2	8	12.3%	20.4	163	
Pooled Resident		58	0	6	2	8	13.8%	18.6	149	
Pooled Nonresident		7	0	0	0	0	0.0%	0.0	14	
37 Copper Mountain										
	Limited Type 1	31	8	0	0	8	25.8%	8.9	71	151
	Limited Type 3	11	8	0	0	8	72.7%	3.9	31	15
	D/F Type 6	23	0	7	2	9	39.1%	3.7	33	25
Pooled Total		53	16	7	2	25	47.2%	5.4	135	
Pooled Resident		42	9	7	2	18	42.9%	5.9	107	
Pooled Nonresident		11	7	0	0	7	63.6%	4.0	28	
39 Bates Creek										
	General	30	4	0	0	4	13.3%	60.3	241	
Pooled Total		30	4	0	0	4	13.3%	60.3	241	
Pooled Resident		4	0	0	0	0	0.0%	0.0	18	
Pooled Nonresident		26	4	0	0	4	15.4%	55.8	223	
40 Buffalo Creek										
	D/F Type 6	10	0	9	0	9	90.0%	2.0	18	49
	D/F Type 8	41	0	23	3	26	63.4%	7.7	200	50
	General	196	41	18	4	63	32.1%	9.0	570	
Pooled Total		225	41	50	7	98	43.6%	8.0	788	
Pooled Resident		67	11	12	5	28	41.8%	5.6	156	
Pooled Nonresident		158	30	38	2	70	44.3%	9.0	632	
41 Lower Nowood										
	Limited Type 3	42	28	0	0	28	66.7%	10.6	297	54
	D/F Type 6	19	0	7	2	9	47.4%	2.3	21	51
(47)	D/F Type 8	56	0	28	6	34	60.7%	4.4	150	100
	General	160	29	4	4	37	23.1%	13.2	490	
Pooled Total		237	57	39	12	108	45.6%	8.9	958	
Pooled Resident		172	43	14	9	66	38.4%	11.0	724	
Pooled Nonresident		65	14	25	3	42	64.6%	5.6	234	
46 Cloud Peak										
	General	28	4	0	0	4	14.3%	13.3	53	
Pooled Total		28	4	0	0	4	14.3%	13.3	53	
Pooled Resident		21	0	0	0	0	0.0%	0.0	42	
Pooled Nonresident		7	4	0	0	4	57.1%	2.8	11	
47 Webber Canyon										
(51)	Limited Type 3	25	13	0	0	13	52.0%	11.4	148	52
(41)	D/F Type 8	31	0	12	8	20	64.5%	5.7	113	100
	General	140	22	0	0	22	15.7%	27.7	609	
Pooled Total		180	35	12	8	55	30.6%	15.8	870	
Pooled Resident		146	26	7	0	33	22.6%	22.2	734	
Pooled Nonresident		34	9	5	8	22	64.7%	6.2	136	

TABLE VI-A (Continued)

WHITE-TAILED DEER 2014 HARVEST, HUNTING PRESSURE, HUNTER SUCCESS BY HUNT AREA

AREA (cross hunt areas)	TYPE	ACTIVE LICS/HTRS	HARVEST BUCK	DOE	FAWN	TOTAL	HUNTER SUCCESS	DAYS/ HARVEST	HUNTER DAYS	LICENSES SOLD (cross hunt incl.)
50 Upper Shell-Beaver Creek										
	General	9	0	0	0	0	0.0%	0.0	20	
Pooled Total		9	0	0	0	0	0.0%	0.0	20	
Pooled Resident		9	0	0	0	0	0.0%	0.0	20	
Pooled Nonresident		0	0	0	0	0	0.0%	0.0	0	
51 Beaver Creek										
(47)	Limited Type 3	24	10	3	0	13	54.2%	8.6	112	52
	D/F Type 6	31	0	9	2	11	35.5%	5.1	56	48
	D/F Type 8	32	0	21	1	22	68.8%	7.4	162	43
	General	64	7	7	0	14	21.9%	8.7	122	
Pooled Total		117	17	40	3	60	51.3%	7.5	452	
Pooled Resident		82	13	28	0	41	50.0%	6.6	269	
Pooled Nonresident		35	4	12	3	19	54.3%	9.6	183	
52 Crystal Creek										
	General	11	4	0	0	4	36.4%	11.8	47	
Pooled Total		11	4	0	0	4	36.4%	11.8	47	
Pooled Resident		11	4	0	0	4	36.4%	11.8	47	
Pooled Nonresident		0	0	0	0	0	0.0%	0.0	0	
53 Devils Canyon										
	General	20	4	0	0	4	20.0%	13.5	54	
Pooled Total		20	4	0	0	4	20.0%	13.5	54	
Pooled Resident		16	4	0	0	4	25.0%	12.5	50	
Pooled Nonresident		4	0	0	0	0	0.0%	0.0	4	
59 Little Bear										
(60, 62, 63, 64)	Limited Type 3	44	19	3	0	22	50.0%	10.4	228	151
(60, 62, 63, 64)	D/F Type 8	35	0	14	5	19	54.3%	8.5	161	124
	General	39	11	0	0	11	28.2%	13.5	149	
Pooled Total		106	30	17	5	52	49.1%	10.3	538	
Pooled Resident		87	27	8	5	40	46.0%	9.8	391	
Pooled Nonresident		19	3	9	0	12	63.2%	12.3	147	
60 Pole Mountain										
	Limited Type 1	8	0	0	0	0	0.0%	0.0	17	105
	Limited Type 2	32	2	0	0	2	6.3%	47.5	95	154
(59, 62, 63, 64)	Limited Type 3	13	0	0	0	0	0.0%	0.0	116	151
	D/F Type 6	7	0	0	5	5	71.4%	1.8	9	51
(59, 62, 63, 64)	D/F Type 8	21	0	2	2	4	19.0%	29.3	117	124
Pooled Total		71	2	2	7	11	15.5%	32.2	354	
Pooled Resident		63	2	2	7	11	17.5%	28.7	316	
Pooled Nonresident		8	0	0	0	0	0.0%	0.0	38	
61 Harriman										
	General	11	0	0	0	0	0.0%	0.0	14	
Pooled Total		11	0	0	0	0	0.0%	0.0	14	
Pooled Resident		11	0	0	0	0	0.0%	0.0	14	
Pooled Nonresident		0	0	0	0	0	0.0%	0.0	0	
62 Iron Mountain										
(59, 60, 63, 64)	Limited Type 3	8	5	0	0	5	62.5%	11.2	56	151
(63, 64)	D/F Type 6	8	0	0	8	8	100.0%	1.0	8	100
(59, 60, 63, 64)	D/F Type 8	0	0	0	0	0	0.0%	0.0	0	124
	General	14	3	0	0	3	21.4%	83.7	251	
Pooled Total		26	8	0	8	16	61.5%	19.7	315	
Pooled Resident		22	8	0	8	16	72.7%	19.4	311	
Pooled Nonresident		4	0	0	0	0	0.0%	0.0	4	
63 Richeau										
(59, 60, 62, 64)	Limited Type 3	15	8	0	0	8	53.3%	8.4	67	151
(62, 64)	D/F Type 6	0	0	0	0	0	0.0%	0.0	0	100
(59, 60, 62, 64)	D/F Type 8	2	0	0	0	0	0.0%	0.0	10	124
	General	47	11	4	0	15	31.9%	16.7	250	
Pooled Total		53	19	4	0	23	43.4%	14.2	327	
Pooled Resident		40	19	4	0	23	57.5%	8.2	189	
Pooled Nonresident		13	0	0	0	0	0.0%	0.0	138	
64 Laramie Peak										
	Limited Type 2	10	0	4	0	4	40.0%	7.5	30	100
(59, 60, 62, 63)	Limited Type 3	64	43	5	0	48	75.0%	8.6	415	151
(62, 63)	D/F Type 6	26	0	4	0	4	15.4%	18.5	74	100
(59, 60, 62, 63)	D/F Type 8	29	0	7	10	17	58.6%	5.7	97	124
	General	258	39	7	0	46	17.8%	23.5	1081	
Pooled Total		356	82	27	10	119	33.4%	14.3	1697	
Pooled Resident		298	72	20	10	102	34.2%	14.8	1505	
Pooled Nonresident		58	10	7	0	17	29.3%	11.3	192	

TABLE VI-A (Continued)

WHITE-TAILED DEER 2014 HARVEST, HUNTING PRESSURE, HUNTER SUCCESS BY HUNT AREA

AREA (cross hunt areas)	TYPE	ACTIVE LICS/HTRS	HARVEST BUCK	DOE	FAWN	TOTAL	HUNTER SUCCESS	DAYS/ HARVEST	HUNTER DAYS	LICENSES SOLD (cross hunt incl.)
65 South Converse										
(66, 88, 89)	Limited Type 3	143	83	11	4	98	68.5%	6.7	661	301
(66, 88, 89)	D/F Type 8	168	0	59	19	78	46.4%	10.8	846	399
	General	260	25	14	0	39	15.0%	22.9	892	
Pooled Total		523	108	84	23	215	41.1%	11.2	2399	
Pooled Resident		389	83	55	8	146	37.5%	13.4	1950	
Pooled Nonresident		134	25	29	15	69	51.5%	6.5	449	
66 Bates Hole-Hat Six										
(65, 88, 89)	Limited Type 3	61	34	6	0	40	65.6%	10.3	410	301
(65, 88, 89)	D/F Type 8	76	0	21	15	36	47.4%	10.3	369	399
	General	151	8	11	0	19	12.6%	21.2	403	
Pooled Total		241	42	38	15	95	39.4%	12.4	1182	
Pooled Resident		211	36	30	5	71	33.6%	15.6	1107	
Pooled Nonresident		30	6	8	10	24	80.0%	3.1	75	
70 Shirley Mountain										
(74)	Limited Type 3	8	6	0	0	6	75.0%	5.0	30	24
	D/F Type 6	0	0	0	0	0	0.0%	0.0	0	25
	General	32	0	4	0	4	12.5%	10.8	43	
Pooled Total		40	6	4	0	10	25.0%	7.3	73	
Pooled Resident		31	6	4	0	10	32.3%	6.2	62	
Pooled Nonresident		9	0	0	0	0	0.0%	0.0	11	
73 Boswell										
	General	13	0	0	0	0	0.0%	0.0	68	
Pooled Total		13	0	0	0	0	0.0%	0.0	68	
Pooled Resident		6	0	0	0	0	0.0%	0.0	47	
Pooled Nonresident		7	0	0	0	0	0.0%	0.0	21	
74 Kyle										
(70)	Limited Type 3	14	8	0	0	8	57.1%	12.0	96	24
	General	36	0	4	0	4	11.1%	20.0	80	
Pooled Total		47	8	4	0	12	25.5%	14.7	176	
Pooled Resident		45	8	4	0	12	26.7%	14.0	168	
Pooled Nonresident		2	0	0	0	0	0.0%	0.0	8	
75 Four Mile										
(76, 77)	Limited Type 3	13	9	0	0	9	69.2%	6.4	58	25
	General	74	0	4	0	4	5.4%	110.8	443	
Pooled Total		87	9	4	0	13	14.9%	38.5	501	
Pooled Resident		82	9	4	0	13	15.9%	36.6	476	
Pooled Nonresident		5	0	0	0	0	0.0%	0.0	25	
76 Sheep Mountain										
(75, 77)	Limited Type 3	5	2	0	0	2	40.0%	11.5	23	25
	General	36	4	0	0	4	11.1%	32.0	128	
Pooled Total		41	6	0	0	6	14.6%	25.2	151	
Pooled Resident		39	6	0	0	6	15.4%	24.3	146	
Pooled Nonresident		2	0	0	0	0	0.0%	0.0	5	
77 Boulder Ridge										
(75, 76)	Limited Type 3	7	2	2	0	4	57.1%	6.8	27	25
	General	33	4	0	0	4	12.1%	33.0	132	
Pooled Total		40	6	2	0	8	20.0%	19.9	159	
Pooled Resident		40	6	2	0	8	20.0%	19.9	159	
Pooled Nonresident		0	0	0	0	0	0.0%	0.0	0	
78 French Creek										
	Limited Type 1	10	0	0	0	0	0.0%	0.0	36	306
(79, 80, 81, 161)	Limited Type 3	11	6	0	0	6	54.5%	6.7	40	27
(79, 80, 81, 161)	D/F Type 8	5	0	3	2	5	100.0%	1.4	7	25
Pooled Total		24	6	3	2	11	45.8%	7.5	83	
Pooled Resident		20	6	0	0	6	30.0%	12.0	72	
Pooled Nonresident		4	0	3	2	5	125.0%	2.2	11	
79 Kennaday Peak										
	Limited Type 1	12	0	0	0	0	0.0%	0.0	29	300
(78, 80, 81, 161)	Limited Type 3	8	4	0	0	4	50.0%	5.0	20	27
(78, 80, 81, 161)	D/F Type 8	8	0	0	0	0	0.0%	0.0	13	25
Pooled Total		22	4	0	0	4	18.2%	15.5	62	
Pooled Resident		14	4	0	0	4	28.6%	9.8	39	
Pooled Nonresident		8	0	0	0	0	0.0%	0.0	23	

TABLE VI-A (Continued)

WHITE-TAILED DEER 2014 HARVEST, HUNTING PRESSURE, HUNTER SUCCESS BY HUNT AREA

AREA (cross hunt areas)	TYPE	ACTIVE LICS/HTRS	HARVEST BUCK	DOE	FAWN	TOTAL	HUNTER SUCCESS	DAYS/ HARVEST	HUNTER DAYS	LICENSES SOLD (cross hunt incl.)
80 Spring Creek										
(83)	Limited Type 1	6	0	0	0	0	0.0%	0.0	35	205
(78, 79, 81, 161)	Limited Type 3	0	0	0	0	0	0.0%	0.0	0	27
(78, 79, 81, 161)	D/F Type 8	5	0	2	0	2	40.0%	11.0	22	25
Pooled Total		11	0	2	0	2	18.2%	28.5	57	
Pooled Resident		11	0	2	0	2	18.2%	28.5	57	
Pooled Nonresident		0	0	0	0	0	0.0%	0.0	0	
81 Blackhall										
	Limited Type 1	7	0	0	0	0	0.0%	0.0	62	203
(78, 79, 80, 161)	Limited Type 3	0	0	0	0	0	0.0%	0.0	0	27
(78, 79, 80, 161)	D/F Type 8	0	0	0	0	0	0.0%	0.0	0	25
Pooled Total		7	0	0	0	0	0.0%	0.0	62	
Pooled Resident		5	0	0	0	0	0.0%	0.0	59	
Pooled Nonresident		2	0	0	0	0	0.0%	0.0	3	
82 Baggs										
	General	122	0	7	0	7	5.7%	152.4	1067	
Pooled Total		122	0	7	0	7	5.7%	152.4	1067	
Pooled Resident		96	0	7	0	7	7.3%	94.1	659	
Pooled Nonresident		26	0	0	0	0	0.0%	0.0	408	
83 Bolten Rim										
(80)	Limited Type 1	3	0	0	0	0	0.0%	0.0	12	205
Pooled Total		3	0	0	0	0	0.0%	0.0	12	
Pooled Resident		0	0	0	0	0	0.0%	0.0	0	
Pooled Nonresident		3	0	0	0	0	0.0%	0.0	12	
84 Atlantic Rim										
	Limited Type 1	2	0	0	0	0	0.0%	0.0	3	50
Pooled Total		2	0	0	0	0	0.0%	0.0	3	
Pooled Resident		0	0	0	0	0	0.0%	0.0	0	
Pooled Nonresident		2	0	0	0	0	0.0%	0.0	3	
87 Ferris										
	Limited Type 1	2	0	0	0	0	0.0%	0.0	5	25
Pooled Total		2	0	0	0	0	0.0%	0.0	5	
Pooled Resident		2	0	0	0	0	0.0%	0.0	5	
Pooled Nonresident		0	0	0	0	0	0.0%	0.0	0	
88 Kendrick										
(65, 66, 89)	Limited Type 3	16	9	0	0	9	56.3%	32.0	288	301
	D/F Type 6	1	0	0	1	1	100.0%	1.0	1	25
(65, 66, 89)	D/F Type 8	42	0	19	0	19	45.2%	40.3	766	399
	General	83	14	15	0	29	34.9%	7.7	223	
Pooled Total		125	23	34	1	58	46.4%	22.0	1278	
Pooled Resident		100	14	30	0	44	44.0%	23.2	1021	
Pooled Nonresident		25	9	4	1	14	56.0%	18.4	257	
89 Rattlesnake										
	Limited Type 1	4	0	0	0	0	0.0%	0.0	4	75
(65, 66, 88)	Limited Type 3	4	0	0	0	0	0.0%	0.0	21	301
(65, 66, 88)	D/F Type 8	4	0	0	0	0	0.0%	0.0	5	399
Pooled Total		12	0	0	0	0	0.0%	0.0	30	
Pooled Resident		12	0	0	0	0	0.0%	0.0	30	
Pooled Nonresident		0	0	0	0	0	0.0%	0.0	0	
90 Muskrat										
	Limited Type 1	6	1	0	0	1	16.7%	7.0	7	50
Pooled Total		6	1	0	0	1	16.7%	7.0	7	
Pooled Resident		5	0	0	0	0	0.0%	0.0	6	
Pooled Nonresident		1	1	0	0	1	100.0%	1.0	1	
92 South Wind River										
(94, 160)	Limited Type 3	13	11	0	0	11	84.6%	8.7	96	26
(94, 160)	D/F Type 8	17	0	7	0	7	41.2%	46.3	324	26
	General	141	18	18	0	36	25.5%	8.1	290	
Pooled Total		164	29	25	0	54	32.9%	13.1	710	
Pooled Resident		153	29	25	0	54	35.3%	12.9	698	
Pooled Nonresident		11	0	0	0	0	0.0%	0.0	12	
94 Twin Creek										
(92, 160)	Limited Type 3	0	0	0	0	0	0.0%	0.0	0	26
(92, 160)	D/F Type 8	2	0	0	0	0	0.0%	0.0	3	26
	General	58	0	4	0	4	6.9%	108.8	435	
Pooled Total		60	0	4	0	4	6.7%	109.5	438	
Pooled Resident		58	0	4	0	4	6.9%	108.8	435	
Pooled Nonresident		2	0	0	0	0	0.0%	0.0	3	

TABLE VI-A (Continued)

WHITE-TAILED DEER 2014 HARVEST, HUNTING PRESSURE, HUNTER SUCCESS BY HUNT AREA

AREA (cross hunt areas)	TYPE	ACTIVE LICS/HTRS	HARVEST BUCK	DOE	FAWN	TOTAL	HUNTER SUCCESS	DAYS/ HARVEST	HUNTER DAYS	LICENSES SOLD (cross hunt incl.)
96 Green Mountain										
	General	22	4	0	0	4	18.2%	8.8	35	
Pooled Total		22	4	0	0	4	18.2%	8.8	35	
Pooled Resident		18	4	0	0	4	22.2%	6.0	24	
Pooled Nonresident		4	0	0	0	0	0.0%	0.0	11	
97 Sweetwater Rocks										
	Limited Type 3	19	6	2	0	8	42.1%	14.1	113	27
	Limited Type 8	11	0	7	2	9	81.8%	2.7	24	26
	General	40	4	0	7	11	27.5%	7.8	86	
Pooled Total		65	10	9	9	28	43.1%	8.0	223	
Pooled Resident		51	6	3	5	14	27.5%	13.1	184	
Pooled Nonresident		14	4	6	4	14	100.0%	2.8	39	
98 Chain Lakes										
	General	19	0	0	0	0	0.0%	0.0	45	
Pooled Total		19	0	0	0	0	0.0%	0.0	45	
Pooled Resident		19	0	0	0	0	0.0%	0.0	45	
Pooled Nonresident		0	0	0	0	0	0.0%	0.0	0	
100 South Wamsutter										
	General	4	0	0	0	0	0.0%	0.0	4	
Pooled Total		4	0	0	0	0	0.0%	0.0	4	
Pooled Resident		4	0	0	0	0	0.0%	0.0	4	
Pooled Nonresident		0	0	0	0	0	0.0%	0.0	0	
101 Black Butte										
	Limited Type 1	0	0	0	0	0	0.0%	0.0	0	51
Pooled Total		0	0	0	0	0	0.0%	0.0	0	
Pooled Resident		0	0	0	0	0	0.0%	0.0	0	
Pooled Nonresident		0	0	0	0	0	0.0%	0.0	0	
102 Aspen Mountain										
	Limited Type 1	4	0	0	0	0	0.0%	0.0	4	300
Pooled Total		4	0	0	0	0	0.0%	0.0	4	
Pooled Resident		4	0	0	0	0	0.0%	0.0	4	
Pooled Nonresident		0	0	0	0	0	0.0%	0.0	0	
105 Beartooth										
(106, 109)	Limited Type 1	3	0	0	0	0	0.0%	0.0	3	51
	D/F Type 6	46	0	14	2	16	34.8%	10.6	169	100
	General	102	10	20	0	30	29.4%	9.6	289	
Pooled Total		133	10	34	2	46	34.6%	10.0	461	
Pooled Resident		74	0	17	0	17	23.0%	16.5	280	
Pooled Nonresident		59	10	17	2	29	49.2%	6.2	181	
106 Crandall-Sunlight										
(105, 109)	Limited Type 1	0	0	0	0	0	0.0%	0.0	0	51
	General	60	7	11	0	18	30.0%	10.4	188	
Pooled Total		60	7	11	0	18	30.0%	10.4	188	
Pooled Resident		36	0	11	0	11	30.6%	12.3	135	
Pooled Nonresident		24	7	0	0	7	29.2%	7.6	53	
109 Bald Ridge										
(105, 106)	Limited Type 1	6	0	0	0	0	0.0%	0.0	6	51
Pooled Total		6	0	0	0	0	0.0%	0.0	6	
Pooled Resident		6	0	0	0	0	0.0%	0.0	6	
Pooled Nonresident		0	0	0	0	0	0.0%	0.0	0	
110 Grinnell										
(111)	D/F Type 8	38	0	11	14	25	65.8%	2.7	67	100
	General	20	0	0	0	0	0.0%	0.0	36	
Pooled Total		46	0	11	14	25	54.3%	4.1	103	
Pooled Resident		35	0	7	14	21	60.0%	3.1	65	
Pooled Nonresident		11	0	4	0	4	36.4%	9.5	38	
111 Elk Fork										
	D/F Type 6	6	0	0	0	0	0.0%	0.0	26	33
	D/F Type 7	0	0	0	0	0	0.0%	0.0	0	25
(110)	D/F Type 8	46	0	26	9	35	76.1%	5.8	202	100
	General	77	11	0	0	11	14.3%	13.5	148	
Pooled Total		103	11	26	9	46	44.7%	8.2	376	
Pooled Resident		52	4	7	7	18	34.6%	7.2	130	
Pooled Nonresident		51	7	19	2	28	54.9%	8.8	246	

TABLE VI-A (Continued)

WHITE-TAILED DEER 2014 HARVEST, HUNTING PRESSURE, HUNTER SUCCESS BY HUNT AREA

AREA (cross hunt areas)		TYPE	ACTIVE LICS/HTRS	HARVEST BUCK	DOE	FAWN	TOTAL	HUNTER SUCCESS	DAYS/ HARVEST	HUNTER DAYS	LICENSES SOLD (cross hunt incl.)
112 Ishawooa											
	(113)	Limited Type 3	10	8	0	0	8	80.0%	8.1	65	25
	(113)	D/F Type 6	13	0	3	0	3	23.1%	10.7	32	27
	(113)	D/F Type 8	53	0	35	5	40	75.5%	8.9	355	100
		General	94	33	0	0	33	35.1%	8.4	276	
Pooled Total			134	41	38	5	84	62.7%	8.7	728	
Pooled Resident			110	34	36	5	75	68.2%	9.0	676	
Pooled Nonresident			24	7	2	0	9	37.5%	5.8	52	
113 Boulder											
	(112)	Limited Type 3	10	3	0	0	3	30.0%	16.7	50	25
	(112)	D/F Type 6	10	0	0	3	3	30.0%	5.3	16	27
	(112)	D/F Type 8	40	0	22	2	24	60.0%	6.4	154	100
		General	129	31	7	0	38	29.5%	9.0	342	
Pooled Total			160	34	29	5	68	42.5%	8.3	562	
Pooled Resident			139	34	21	3	58	41.7%	8.3	483	
Pooled Nonresident			21	0	8	2	10	47.6%	7.9	79	
114 Wall Mountain											
		General	11	0	0	0	0	0.0%	0.0	20	
Pooled Total			11	0	0	0	0	0.0%	0.0	20	
Pooled Resident			4	0	0	0	0	0.0%	0.0	4	
Pooled Nonresident			7	0	0	0	0	0.0%	0.0	16	
115 Thorofare											
		General	4	0	0	0	0	0.0%	0.0	9	
Pooled Total			4	0	0	0	0	0.0%	0.0	9	
Pooled Resident			4	0	0	0	0	0.0%	0.0	9	
Pooled Nonresident			0	0	0	0	0	0.0%	0.0	0	
116 Meeteetse											
		Limited Type 1	35	8	0	3	11	31.4%	7.4	81	77
	(117, 118)	Limited Type 3	65	53	4	0	57	87.7%	7.8	447	76
	(117, 118)	D/F Type 8	43	0	27	6	33	76.7%	7.2	239	54
Pooled Total			124	61	31	9	101	81.5%	7.6	767	
Pooled Resident			92	47	23	8	78	84.8%	7.9	616	
Pooled Nonresident			32	14	8	1	23	71.9%	6.6	151	
117 Franc's Peak											
		Limited Type 1	5	0	0	0	0	0.0%	0.0	10	51
	(116, 118)	Limited Type 3	2	2	0	0	2	100.0%	2.0	4	76
	(116, 118)	D/F Type 8	7	0	3	1	4	57.1%	15.3	61	54
Pooled Total			11	2	3	1	6	54.5%	12.5	75	
Pooled Resident			8	0	3	0	3	37.5%	23.3	70	
Pooled Nonresident			3	2	0	1	3	100.0%	1.7	5	
118 Upper Gooseberry Creek											
		Limited Type 1	4	2	0	0	2	50.0%	2.0	4	46
	(116, 117)	Limited Type 3	4	4	0	0	4	100.0%	1.0	4	76
	(116, 117)	D/F Type 8	0	0	0	0	0	0.0%	0.0	0	54
Pooled Total			8	6	0	0	6	75.0%	1.3	8	
Pooled Resident			6	6	0	0	6	100.0%	1.0	6	
Pooled Nonresident			2	0	0	0	0	0.0%	0.0	2	
119 Anchor											
		Limited Type 1	10	2	0	0	2	20.0%	10.5	21	104
	(120)	Limited Type 3	10	2	0	0	2	20.0%	27.0	54	40
		D/F Type 6	12	0	1	0	1	8.3%	131.0	131	28
	(120)	D/F Type 8	49	0	32	3	35	71.4%	5.4	188	100
Pooled Total			57	4	33	3	40	70.2%	9.9	394	
Pooled Resident			44	2	33	3	38	86.4%	5.8	220	
Pooled Nonresident			13	2	0	0	2	15.4%	87.0	174	
120 Hamilton Dome											
		Limited Type 1	14	2	0	0	2	14.3%	46.0	92	56
	(119)	Limited Type 3	36	22	0	0	22	61.1%	12.4	273	40
		D/F Type 6	17	0	8	4	12	70.6%	4.1	49	25
	(119)	D/F Type 8	36	0	20	3	23	63.9%	7.6	174	100
Pooled Total			73	24	28	7	59	80.8%	10.0	588	
Pooled Resident			58	16	24	7	47	81.0%	11.3	530	
Pooled Nonresident			15	8	4	0	12	80.0%	4.8	58	

TABLE VI-A (Continued)

WHITE-TAILED DEER 2014 HARVEST, HUNTING PRESSURE, HUNTER SUCCESS BY HUNT AREA

AREA (cross hunt areas)	TYPE	ACTIVE LICS/HTRS	HARVEST BUCK	DOE	FAWN	TOTAL	HUNTER SUCCESS	DAYS/ HARVEST	HUNTER DAYS	LICENSES SOLD (cross hunt incl.)
121 Heart Mountain										
	Limited Type 3	42	30	0	0	30	71.4%	14.4	432	50
	D/F Type 6	131	0	43	5	48	36.6%	9.0	434	400
	General	324	34	27	7	68	21.0%	16.2	1100	
Pooled Total		447	64	70	12	146	32.7%	13.5	1966	
Pooled Resident		406	64	60	7	131	32.3%	13.7	1798	
Pooled Nonresident		41	0	10	5	15	36.6%	11.2	168	
122 Shoshone River										
	Limited Type 3	42	16	3	4	23	54.8%	17.4	400	50
	D/F Type 6	204	0	70	25	95	46.6%	7.5	710	400
	D/F Type 8	46	0	14	6	20	43.5%	10.9	217	50
	General	615	81	56	21	158	25.7%	15.3	2416	
Pooled Total		777	97	143	56	296	38.1%	12.6	3743	
Pooled Resident		690	83	120	42	245	35.5%	13.8	3376	
Pooled Nonresident		87	14	23	14	51	58.6%	7.2	367	
123 Yellowtail										
	D/F Type 6	29	0	7	2	9	31.0%	12.1	109	52
	General	136	21	11	0	32	23.5%	12.5	399	
Pooled Total		147	21	18	2	41	27.9%	12.4	508	
Pooled Resident		136	14	18	0	32	23.5%	14.4	462	
Pooled Nonresident		11	7	0	2	9	81.8%	5.1	46	
124 Emblem										
	Limited Type 3	48	13	5	0	18	37.5%	24.7	445	53
	D/F Type 6	29	0	10	0	10	34.5%	6.8	68	55
	D/F Type 7	53	0	10	9	19	35.8%	6.0	114	100
	D/F Type 8	48	0	26	12	38	79.2%	4.2	161	50
	General	355	49	7	0	56	15.8%	21.5	1206	
Pooled Total		459	62	58	21	141	30.7%	14.1	1994	
Pooled Resident		377	54	40	6	100	26.5%	16.2	1619	
Pooled Nonresident		82	8	18	15	41	50.0%	9.1	375	
125 Fifteen Mile										
	Limited Type 1	8	0	0	0	0	0.0%	0.0	16	105
Pooled Total		8	0	0	0	0	0.0%	0.0	16	
Pooled Resident		8	0	0	0	0	0.0%	0.0	16	
Pooled Nonresident		0	0	0	0	0	0.0%	0.0	0	
127 Cottonwood										
	Limited Type 3	8	3	0	0	3	37.5%	17.3	52	15
	D/F Type 6	14	0	4	0	4	28.6%	5.5	22	26
	General	108	25	6	0	31	28.7%	9.4	290	
Pooled Total		121	28	10	0	38	31.4%	9.6	364	
Pooled Resident		113	28	10	0	38	33.6%	9.2	348	
Pooled Nonresident		8	0	0	0	0	0.0%	0.0	16	
128 Wind River										
	Limited Type 1	6	0	0	0	0	0.0%	0.0	18	53
	Limited Type 3	37	19	5	3	27	73.0%	6.1	166	50
	D/F Type 7	9	0	4	0	4	44.4%	15.0	60	32
	General	273	31	22	7	60	22.0%	14.8	887	
Pooled Total		314	50	31	10	91	29.0%	12.4	1131	
Pooled Resident		288	50	31	10	91	31.6%	11.1	1010	
Pooled Nonresident		26	0	0	0	0	0.0%	0.0	121	
130 Big Sandy										
	Limited Type 1	0	0	0	0	0	0.0%	0.0	0	26
	D/F Type 6	23	0	5	0	5	21.7%	5.8	29	76
	General	35	0	0	0	0	0.0%	0.0	82	
Pooled Total		51	0	5	0	5	9.8%	22.2	111	
Pooled Resident		51	0	5	0	5	9.8%	22.2	111	
Pooled Nonresident		0	0	0	0	0	0.0%	0.0	0	
131 Steamboat										
	D/F Type 7	5	0	0	0	0	0.0%	0.0	5	50
	General	46	4	0	0	4	8.7%	22.5	90	
Pooled Total		48	4	0	0	4	8.3%	23.8	95	
Pooled Resident		45	4	0	0	4	8.9%	23.0	92	
Pooled Nonresident		3	0	0	0	0	0.0%	0.0	3	
132 Cedar Mountain										
(133, 168)	D/F Type 7	5	0	0	0	0	0.0%	0.0	10	51
	General	70	0	0	0	0	0.0%	0.0	287	
Pooled Total		69	0	0	0	0	0.0%	0.0	297	
Pooled Resident		62	0	0	0	0	0.0%	0.0	264	
Pooled Nonresident		7	0	0	0	0	0.0%	0.0	33	

TABLE VI-A (Continued)

WHITE-TAILED DEER 2014 HARVEST, HUNTING PRESSURE, HUNTER SUCCESS BY HUNT AREA

AREA (cross hunt areas)	TYPE	ACTIVE LICS/HTRS	HARVEST BUCK	HARVEST DOE	HARVEST FAWN	HARVEST TOTAL	HUNTER SUCCESS	DAYS/ HARVEST	HUNTER DAYS	LICENSES SOLD (cross hunt incl.)
133 Uinta										
(132, 168)	D/F Type 7	0	0	0	0	0	0.0%	0.0	0	51
	General	18	4	4	0	8	44.4%	2.6	21	
Pooled Total		18	4	4	0	8	44.4%	2.6	21	
Pooled Resident		15	4	4	0	8	53.3%	2.3	18	
Pooled Nonresident		3	0	0	0	0	0.0%	0.0	3	
134 Bear River Divide										
	General	36	4	0	0	4	11.1%	18.3	73	
Pooled Total		36	4	0	0	4	11.1%	18.3	73	
Pooled Resident		29	4	0	0	4	13.8%	10.0	40	
Pooled Nonresident		7	0	0	0	0	0.0%	0.0	33	
135 West Green River										
	General	127	7	0	0	7	5.5%	156.4	1095	
Pooled Total		127	7	0	0	7	5.5%	156.4	1095	
Pooled Resident		121	7	0	0	7	5.8%	151.3	1059	
Pooled Nonresident		6	0	0	0	0	0.0%	0.0	36	
138 Boulder										
(139, 140, 142, 143)	Limited Type 3	21	2	6	0	8	38.1%	14.6	117	50
	General	25	3	4	4	11	44.0%	6.0	66	
Pooled Total		46	5	10	4	19	41.3%	9.6	183	
Pooled Resident		46	5	10	4	19	41.3%	9.6	183	
Pooled Nonresident		0	0	0	0	0	0.0%	0.0	0	
139 Pinedale										
(138, 140, 142, 143)	Limited Type 3	10	6	0	0	6	60.0%	17.3	104	50
	General	19	3	3	0	6	31.6%	12.5	75	
Pooled Total		27	9	3	0	12	44.4%	14.9	179	
Pooled Resident		27	9	3	0	12	44.4%	14.9	179	
Pooled Nonresident		0	0	0	0	0	0.0%	0.0	0	
140 New Fork										
(138, 139, 142, 143)	Limited Type 3	8	2	0	0	2	25.0%	11.5	23	50
	General	17	0	0	0	0	0.0%	0.0	68	
Pooled Total		25	2	0	0	2	8.0%	45.5	91	
Pooled Resident		21	2	0	0	2	9.5%	43.5	87	
Pooled Nonresident		4	0	0	0	0	0.0%	0.0	4	
141 Green River										
(162)	Limited Type 1	3	0	0	0	0	0.0%	0.0	15	105
Pooled Total		3	0	0	0	0	0.0%	0.0	15	
Pooled Resident		0	0	0	0	0	0.0%	0.0	0	
Pooled Nonresident		3	0	0	0	0	0.0%	0.0	15	
142 Piney-Horse Creek										
(138, 139, 140, 143)	Limited Type 3	0	0	0	0	0	0.0%	0.0	0	50
	General	57	8	0	0	8	14.0%	20.9	167	
Pooled Total		57	8	0	0	8	14.0%	20.9	167	
Pooled Resident		49	4	0	0	4	8.2%	39.5	158	
Pooled Nonresident		8	4	0	0	4	50.0%	2.3	9	
143 South Piney										
(138, 139, 140, 142)	Limited Type 3	11	2	0	0	2	18.2%	30.5	61	50
	General	67	4	0	0	4	6.0%	66.8	267	
Pooled Total		78	6	0	0	6	7.7%	54.7	328	
Pooled Resident		75	6	0	0	6	8.0%	43.2	259	
Pooled Nonresident		3	0	0	0	0	0.0%	0.0	69	
144 Greys River										
	General	50	3	0	0	3	6.0%	96.0	288	
Pooled Total		50	3	0	0	3	6.0%	96.0	288	
Pooled Resident		39	3	0	0	3	7.7%	71.0	213	
Pooled Nonresident		11	0	0	0	0	0.0%	0.0	75	
145 Salt River										
	D/F Type 8	40	0	18	9	27	67.5%	3.4	92	61
	General	73	4	4	0	8	11.0%	20.3	162	
Pooled Total		106	4	22	9	35	33.0%	7.3	254	
Pooled Resident		103	4	22	9	35	34.0%	7.2	251	
Pooled Nonresident		3	0	0	0	0	0.0%	0.0	3	
146 Fish Creek										
	General	7	0	0	0	0	0.0%	0.0	20	
Pooled Total		7	0	0	0	0	0.0%	0.0	20	
Pooled Resident		7	0	0	0	0	0.0%	0.0	20	
Pooled Nonresident		0	0	0	0	0	0.0%	0.0	0	

TABLE VI-A (Continued)

WHITE-TAILED DEER 2014 HARVEST, HUNTING PRESSURE, HUNTER SUCCESS BY HUNT AREA

AREA (cross hunt areas)	TYPE	ACTIVE LICS/HTRS	HARVEST BUCK	DOE	FAWN	TOTAL	HUNTER SUCCESS	DAYS/ HARVEST	HUNTER DAYS	LICENSES SOLD (cross hunt incl.)
148 Teton										
	General	11	0	0	0	0	0.0%	0.0	11	
Pooled Total		11	0	0	0	0	0.0%	0.0	11	
Pooled Resident		11	0	0	0	0	0.0%	0.0	11	
Pooled Nonresident		0	0	0	0	0	0.0%	0.0	0	
149 Targhee										
	General	18	0	4	0	4	22.2%	9.3	37	
Pooled Total		18	0	4	0	4	22.2%	9.3	37	
Pooled Resident		18	0	4	0	4	22.2%	9.3	37	
Pooled Nonresident		0	0	0	0	0	0.0%	0.0	0	
150 Wilson										
	General	7	4	0	0	4	57.1%	5.5	22	
Pooled Total		7	4	0	0	4	57.1%	5.5	22	
Pooled Resident		7	4	0	0	4	57.1%	5.5	22	
Pooled Nonresident		0	0	0	0	0	0.0%	0.0	0	
151 Fall Creek										
	General	28	0	0	0	0	0.0%	0.0	70	
Pooled Total		28	0	0	0	0	0.0%	0.0	70	
Pooled Resident		28	0	0	0	0	0.0%	0.0	70	
Pooled Nonresident		0	0	0	0	0	0.0%	0.0	0	
152 Lower Hoback										
	General	57	0	3	4	7	12.3%	32.4	227	
Pooled Total		57	0	3	4	7	12.3%	32.4	227	
Pooled Resident		57	0	3	4	7	12.3%	32.4	227	
Pooled Nonresident		0	0	0	0	0	0.0%	0.0	0	
153 Monument Ridge										
	General	4	4	0	0	4	100.0%	6.5	26	
Pooled Total		4	4	0	0	4	100.0%	6.5	26	
Pooled Resident		0	0	0	0	0	0.0%	0.0	0	
Pooled Nonresident		4	4	0	0	4	100.0%	6.5	26	
154 Raspberry Ridge										
	General	10	0	0	0	0	0.0%	0.0	42	
Pooled Total		10	0	0	0	0	0.0%	0.0	42	
Pooled Resident		10	0	0	0	0	0.0%	0.0	42	
Pooled Nonresident		0	0	0	0	0	0.0%	0.0	0	
155 Crystal Peak										
	General	9	0	0	0	0	0.0%	0.0	36	
Pooled Total		9	0	0	0	0	0.0%	0.0	36	
Pooled Resident		9	0	0	0	0	0.0%	0.0	36	
Pooled Nonresident		0	0	0	0	0	0.0%	0.0	0	
156 Spread Creek										
	General	33	0	4	0	4	12.1%	28.3	113	
Pooled Total		33	0	4	0	4	12.1%	28.3	113	
Pooled Resident		29	0	4	0	4	13.8%	25.5	102	
Pooled Nonresident		4	0	0	0	0	0.0%	0.0	11	
157 Boysen										
(170)	Limited Type 1	66	3	0	0	3	4.5%	45.7	137	298
(170)	Limited Type 3	59	42	3	3	48	81.4%	6.6	317	77
(170)	D/F Type 6	89	0	21	9	30	33.7%	6.0	179	400
(170)	D/F Type 8	55	0	26	17	43	78.2%	4.1	178	76
Pooled Total		231	45	50	29	124	53.7%	6.5	811	
Pooled Resident		184	33	41	21	95	51.6%	6.8	642	
Pooled Nonresident		47	12	9	8	29	61.7%	5.8	169	
160 Beaver Creek										
(92, 94)	Limited Type 3	2	0	0	0	0	0.0%	0.0	9	26
	D/F Type 6	9	0	2	0	2	22.2%	34.5	69	25
(92, 94)	D/F Type 8	2	0	0	0	0	0.0%	0.0	2	26
	General	59	16	7	0	23	39.0%	8.6	198	
Pooled Total		65	16	9	0	25	38.5%	11.1	278	
Pooled Resident		63	16	9	0	25	39.7%	11.0	276	
Pooled Nonresident		2	0	0	0	0	0.0%	0.0	2	

TABLE VI-A (Continued)

WHITE-TAILED DEER 2014 HARVEST, HUNTING PRESSURE, HUNTER SUCCESS BY HUNT AREA

AREA (cross hunt areas)	TYPE	ACTIVE LICS/HTRS	HARVEST BUCK	DOE	FAWN	TOTAL	HUNTER SUCCESS	DAYS/ HARVEST	HUNTER DAYS	LICENSES SOLD (cross hunt incl.)
161 St. Mary's Creek										
	Limited Type 1	0	0	0	0	0	0.0%	0.0	0	25
(78, 79, 80, 81)	Limited Type 3	0	0	0	0	0	0.0%	0.0	0	27
(78, 79, 80, 81)	D/F Type 8	0	0	0	0	0	0.0%	0.0	0	25
Pooled Total		0	0	0	0	0	0.0%	0.0	0	
Pooled Resident		0	0	0	0	0	0.0%	0.0	0	
Pooled Nonresident		0	0	0	0	0	0.0%	0.0	0	
162 Water Dog Lakes										
(141)	Limited Type 1	0	0	0	0	0	0.0%	0.0	0	105
Pooled Total		0	0	0	0	0	0.0%	0.0	0	
Pooled Resident		0	0	0	0	0	0.0%	0.0	0	
Pooled Nonresident		0	0	0	0	0	0.0%	0.0	0	
163 Middle Fork										
(32)	D/F Type 8	0	0	0	0	0	0.0%	0.0	0	44
	General	4	0	0	0	0	0.0%	0.0	7	
Pooled Total		4	0	0	0	0	0.0%	0.0	7	
Pooled Resident		4	0	0	0	0	0.0%	0.0	7	
Pooled Nonresident		0	0	0	0	0	0.0%	0.0	0	
164 Nowater										
	Limited Type 3	12	10	0	0	10	83.3%	9.9	99	25
	General	87	10	8	0	18	20.7%	14.3	258	
Pooled Total		99	20	8	0	28	28.3%	12.8	357	
Pooled Resident		80	14	4	0	18	22.5%	17.4	313	
Pooled Nonresident		19	6	4	0	10	52.6%	4.4	44	
165 YU Bench										
	Limited Type 1	52	9	3	0	12	23.1%	17.1	205	126
	Limited Type 3	43	36	3	0	39	90.7%	5.1	197	51
	D/F Type 6	39	0	16	4	20	51.3%	3.2	64	75
	D/F Type 8	48	0	12	4	16	33.3%	13.1	210	50
Pooled Total		150	45	34	8	87	58.0%	7.8	676	
Pooled Resident		111	34	29	4	67	60.4%	7.6	508	
Pooled Nonresident		39	11	5	4	20	51.3%	8.4	168	
168 Medicine Butte										
(132, 133)	D/F Type 7	0	0	0	0	0	0.0%	0.0	0	51
	General	10	0	4	0	4	40.0%	8.5	34	
Pooled Total		10	0	4	0	4	40.0%	8.5	34	
Pooled Resident		7	0	4	0	4	57.1%	3.8	15	
Pooled Nonresident		3	0	0	0	0	0.0%	0.0	19	
169 Tisdale Mountain										
	General	18	0	0	0	0	0.0%	0.0	29	
Pooled Total		18	0	0	0	0	0.0%	0.0	29	
Pooled Resident		18	0	0	0	0	0.0%	0.0	29	
Pooled Nonresident		0	0	0	0	0	0.0%	0.0	0	
170 Riverview										
(157)	Limited Type 1	3	0	3	0	3	100.0%	1.7	5	298
(157)	Limited Type 3	8	3	0	0	3	37.5%	17.3	52	77
(157)	D/F Type 6	5	0	0	0	0	0.0%	0.0	6	400
(157)	D/F Type 8	3	0	3	0	3	100.0%	2.7	8	76
Pooled Total		16	3	6	0	9	56.3%	7.9	71	
Pooled Resident		14	3	6	0	9	64.3%	7.3	66	
Pooled Nonresident		2	0	0	0	0	0.0%	0.0	5	
171 Crowheart Butte										
	Limited 3	43	29	0	3	32	74.4%	8.0	256	75
	D/F Type 6	125	0	79	7	86	68.8%	3.9	338	247
	General	129	29	25	4	58	45.0%	7.6	440	
Pooled Total		235	58	104	14	176	74.9%	5.9	1034	
Pooled Resident		196	58	63	11	132	67.3%	6.3	827	
Pooled Nonresident		39	0	41	3	44	112.8%	4.7	207	

TABLE VI-H

WHITE-TAILED DEER HARVEST

BY HERD UNIT

2014

HERD	TYPE	ACTIVE LICS/HTRS	HARVEST BUCK	HARVEST DOE	HARVEST FAWN	HARVEST TOTAL	HUNTER SUCCESS	DAYS/ HARVEST	HUNTER DAYS	LICENSES SOLD (cross hunt incl.)
201 Bighorn Basin	D/F	1279	0	530	143	673	52.6%	7.0	4725	2216
	Limited	587	292	21	7	320	54.5%	11.3	3619	1273
	General	2545	427	182	36	645	25.3%	14.3	9221	
Total Hunters		3690	719	733	186	1638	44.4%	10.7	17565	
Resident		2833	544	531	122	1197	42.3%	11.6	13866	
Nonresident		857	175	202	64	441	51.5%	8.4	3699	
303 Powder River	D/F	4682	0	2980	444	3424	73.1%	5.0	16979	6295
	Limited	224	148	8	3	159	71.0%	6.8	1078	250
	General	4586	1767	414	101	2282	49.8%	8.7	19877	
Total Hunters		8026	1915	3402	548	5865	73.1%	6.5	37934	
Resident		5699	1441	2285	338	4064	71.3%	7.1	28943	
Nonresident		2327	474	1117	210	1801	77.4%	5.0	8991	
504 Southeast Wyoming	D/F	439	0	143	56	199	45.3%	7.2	1424	925
	Limited	491	237	28	0	265	54.0%	11.6	3080	1900
	General	1302	171	78	15	264	20.3%	20.1	5304	
Total Hunters		1967	408	249	71	728	37.0%	13.5	9808	
Resident		1664	346	204	61	611	36.7%	13.9	8501	
Nonresident		303	62	45	10	117	38.6%	11.2	1307	
706 Black Hills	D/F	1293	0	934	158	1092	84.5%	5.3	5780	1434
	General	5737	2792	209	50	3051	53.2%	8.0	24525	
Total Hunters		6616	2792	1143	208	4143	62.6%	7.3	30305	
Resident		3889	1559	431	78	2068	53.2%	9.1	18816	
Nonresident		2727	1233	712	130	2075	76.1%	5.5	11489	
707 Central	D/F	547	0	167	72	239	43.7%	12.1	2880	843
	Limited	613	243	60	13	316	51.5%	11.2	3545	1400
	General	1054	152	76	0	228	21.6%	16.7	3813	
Total Hunters		1921	395	303	85	783	40.8%	13.1	10238	
Resident		1385	290	205	44	539	38.9%	15.4	8304	
Nonresident		536	105	98	41	244	45.5%	7.9	1934	
999 Rest of State	D/F	410	0	174	46	220	53.7%	6.2	1360	1095
	Limited	307	126	19	9	154	50.2%	9.8	1508	1263
	General	1571	154	117	26	297	18.9%	23.6	6996	
Total Hunters		2111	280	310	81	671	31.8%	14.7	9864	
Resident		1875	255	254	66	575	30.7%	14.8	8530	
Nonresident		236	25	56	15	96	40.7%	13.9	1334	

TABLE VIII-A

WHITE-TAILED DEER

HARVEST BY METHOD

BY HUNT AREA

2014

AREA		HARVEST			
		BUCK	DOE	FAWN	TOTAL
1 Crook					
	Total Archery	42	6	9	57
	Firearm	478	241	22	741
	Resident Archery	15	3	0	18
	Firearm	229	77	4	310
	Nonresident Archery	27	3	9	39
	Firearm	249	164	18	431
2 Bearlodge					
	Total Archery	81	95	3	179
	Firearm	1481	638	158	2277
	Resident Archery	25	46	0	71
	Firearm	816	211	64	1091
	Nonresident Archery	56	49	3	108
	Firearm	665	427	94	1186
3 Keyhole					
	Total Archery	10	0	0	10
	Firearm	191	50	0	241
	Resident Archery	3	0	0	3
	Firearm	112	43	0	155
	Nonresident Archery	7	0	0	7
	Firearm	79	7	0	86
4 Sand Creek					
	Total Archery	10	4	0	14
	Firearm	343	87	13	443
	Resident Archery	10	0	0	10
	Firearm	257	30	7	294
	Nonresident Archery	0	4	0	4
	Firearm	86	57	6	149
5 Inyan Kara					
	Total Archery	3	0	0	3
	Firearm	82	3	3	88
	Resident Archery	0	0	0	0
	Firearm	48	3	3	54
	Nonresident Archery	3	0	0	3
	Firearm	34	0	0	34
6 Skull Creek					
	Total Archery	3	0	0	3
	Firearm	68	19	0	87
	Resident Archery	3	0	0	3
	Firearm	41	18	0	59
	Nonresident Archery	0	0	0	0
	Firearm	27	1	0	28
7 South Osage					
	Total Archery	0	4	0	4
	Firearm	4	0	0	4
	Resident Archery	0	4	0	4
	Firearm	4	0	0	4
	Nonresident Archery	0	0	0	0
	Firearm	0	0	0	0
8 Upton-Four Horse					
	Total Archery	0	0	0	0
	Firearm	11	0	0	11
	Resident Archery	0	0	0	0
	Firearm	7	0	0	7
	Nonresident Archery	0	0	0	0
	Firearm	4	0	0	4
9 Blacktail Creek					
	Total Archery	0	0	0	0
	Firearm	11	0	0	11
	Resident Archery	0	0	0	0
	Firearm	7	0	0	7
	Nonresident Archery	0	0	0	0
	Firearm	4	0	0	4

TABLE VIII-A (Continued)

WHITE-TAILED DEER 2014 HARVEST BY METHOD BY HUNT AREA

AREA	HARVEST			
	BUCK	DOE	FAWN	TOTAL
10 Rochelle Hills				
Total Archery	0	0	0	0
Firearm	19	10	7	36
Resident Archery	0	0	0	0
Firearm	13	4	4	21
Nonresident Archery	0	0	0	0
Firearm	6	6	3	15
11 Mule Creek				
Total Archery	0	3	0	3
Firearm	47	44	6	97
Resident Archery	0	0	0	0
Firearm	30	21	0	51
Nonresident Archery	0	3	0	3
Firearm	17	23	6	46
12 Hat Creek				
Total Archery	0	0	0	0
Firearm	8	15	8	31
Resident Archery	0	0	0	0
Firearm	4	7	8	19
Nonresident Archery	0	0	0	0
Firearm	4	8	0	12
13 Lusk				
Total Archery	0	0	0	0
Firearm	60	37	4	101
Resident Archery	0	0	0	0
Firearm	46	31	4	81
Nonresident Archery	0	0	0	0
Firearm	14	6	0	20
14 Twenty Mile				
Total Archery	0	0	9	9
Firearm	23	15	3	41
Resident Archery	0	0	9	9
Firearm	16	8	0	24
Nonresident Archery	0	0	0	0
Firearm	7	7	3	17
15 Southeast Wyoming				
Total Archery	19	8	4	31
Firearm	203	172	35	410
Resident Archery	19	8	4	31
Firearm	154	146	27	327
Nonresident Archery	0	0	0	0
Firearm	49	26	8	83
17 Northwest Gillette				
Total Archery	0	6	0	6
Firearm	68	53	0	121
Resident Archery	0	6	0	6
Firearm	65	27	0	92
Nonresident Archery	0	0	0	0
Firearm	3	26	0	29
18 Campbell				
Total Archery	3	2	0	5
Firearm	61	16	2	79
Resident Archery	0	2	0	2
Firearm	26	0	0	26
Nonresident Archery	3	0	0	3
Firearm	35	16	2	53
19 Pumpkin Buttes				
Total Archery	0	0	0	0
Firearm	7	6	0	13
Resident Archery	0	0	0	0
Firearm	4	6	0	10
Nonresident Archery	0	0	0	0
Firearm	3	0	0	3

TABLE VIII-A (Continued)

WHITE-TAILED DEER 2014 HARVEST BY METHOD BY HUNT AREA

AREA	HARVEST			
	BUCK	DOE	FAWN	TOTAL
20 Clarkelen				
Total Archery	0	0	0	0
Firearm	10	0	0	10
Resident Archery	0	0	0	0
Firearm	7	0	0	7
Nonresident Archery	0	0	0	0
Firearm	3	0	0	3
21 Thunder Basin				
Total Archery	0	0	0	0
Firearm	11	4	0	15
Resident Archery	0	0	0	0
Firearm	11	0	0	11
Nonresident Archery	0	0	0	0
Firearm	0	4	0	4
22 Douglas				
Total Archery	9	0	0	9
Firearm	14	8	0	22
Resident Archery	0	0	0	0
Firearm	14	8	0	22
Nonresident Archery	9	0	0	9
Firearm	0	0	0	0
23 Clearmont				
Total Archery	18	0	0	18
Firearm	228	348	73	649
Resident Archery	11	0	0	11
Firearm	192	257	53	502
Nonresident Archery	7	0	0	7
Firearm	36	91	20	147
24 Sheridan				
Total Archery	100	237	0	337
Firearm	676	1411	215	2302
Resident Archery	74	189	0	263
Firearm	490	980	138	1608
Nonresident Archery	26	48	0	74
Firearm	186	431	77	694
25 Tongue-Goose				
Total Archery	0	0	0	0
Firearm	24	0	3	27
Resident Archery	0	0	0	0
Firearm	13	0	3	16
Nonresident Archery	0	0	0	0
Firearm	11	0	0	11
26 Ucross				
Total Archery	10	3	21	34
Firearm	195	210	38	443
Resident Archery	10	3	21	34
Firearm	181	159	18	358
Nonresident Archery	0	0	0	0
Firearm	14	51	20	85
27 Buffalo				
Total Archery	50	117	0	167
Firearm	228	501	53	782
Resident Archery	39	95	0	134
Firearm	190	311	20	521
Nonresident Archery	11	22	0	33
Firearm	38	190	33	261
28 Hunter Mesa				
Total Archery	7	0	0	7
Firearm	24	4	0	28
Resident Archery	7	0	0	7
Firearm	17	4	0	21
Nonresident Archery	0	0	0	0
Firearm	7	0	0	7

TABLE VIII-A (Continued)

WHITE-TAILED DEER 2014 HARVEST BY METHOD BY HUNT AREA

AREA	HARVEST			
	BUCK	DOE	FAWN	TOTAL
29 Johnson				
Total Archery	0	24	0	24
Firearm	55	186	43	284
Resident Archery	0	19	0	19
Firearm	31	91	17	139
Nonresident Archery	0	5	0	5
Firearm	24	95	26	145
30 Upper Powder River				
Total Archery	3	4	0	7
Firearm	101	148	58	307
Resident Archery	3	0	0	3
Firearm	64	48	36	148
Nonresident Archery	0	4	0	4
Firearm	37	100	22	159
31 Salt Creek				
Total Archery	0	0	0	0
Firearm	0	0	0	0
Resident Archery	0	0	0	0
Firearm	0	0	0	0
Nonresident Archery	0	0	0	0
Firearm	0	0	0	0
32 Beartrap Creek				
Total Archery	0	0	0	0
Firearm	7	26	6	39
Resident Archery	0	0	0	0
Firearm	3	15	6	24
Nonresident Archery	0	0	0	0
Firearm	4	11	0	15
33 Red Fork				
Total Archery	0	5	0	5
Firearm	40	95	36	171
Resident Archery	0	0	0	0
Firearm	14	73	26	113
Nonresident Archery	0	5	0	5
Firearm	26	22	10	58
34 Natrona				
Total Archery	0	0	0	0
Firearm	5	7	9	21
Resident Archery	0	0	0	0
Firearm	5	7	6	18
Nonresident Archery	0	0	0	0
Firearm	0	0	3	3
35 Upper Nowood				
Total Archery	0	0	0	0
Firearm	0	0	0	0
Resident Archery	0	0	0	0
Firearm	0	0	0	0
Nonresident Archery	0	0	0	0
Firearm	0	0	0	0
36 Badwater				
Total Archery	0	0	0	0
Firearm	0	6	2	8
Resident Archery	0	0	0	0
Firearm	0	6	2	8
Nonresident Archery	0	0	0	0
Firearm	0	0	0	0
37 Copper Mountain				
Total Archery	0	2	0	2
Firearm	16	5	2	23
Resident Archery	0	2	0	2
Firearm	9	5	2	16
Nonresident Archery	0	0	0	0
Firearm	7	0	0	7

TABLE VIII-A (Continued)

WHITE-TAILED DEER 2014 HARVEST BY METHOD BY HUNT AREA

AREA		HARVEST			
		BUCK	DOE	FAWN	TOTAL
39 Bates Creek					
	Total Archery	0	0	0	0
	Firearm	4	0	0	4
	Resident Archery	0	0	0	0
	Firearm	0	0	0	0
	Nonresident Archery	0	0	0	0
	Firearm	4	0	0	4
40 Buffalo Creek					
	Total Archery	4	0	0	4
	Firearm	37	50	7	94
	Resident Archery	0	0	0	0
	Firearm	11	12	5	28
	Nonresident Archery	4	0	0	4
	Firearm	26	38	2	66
41 Lower Nowood					
	Total Archery	4	0	0	4
	Firearm	53	39	12	104
	Resident Archery	4	0	0	4
	Firearm	39	14	9	62
	Nonresident Archery	0	0	0	0
	Firearm	14	25	3	42
46 Cloud Peak					
	Total Archery	0	0	0	0
	Firearm	4	0	0	4
	Resident Archery	0	0	0	0
	Firearm	0	0	0	0
	Nonresident Archery	0	0	0	0
	Firearm	4	0	0	4
47 Webber Canyon					
	Total Archery	4	0	0	4
	Firearm	31	12	8	51
	Resident Archery	4	0	0	4
	Firearm	22	7	0	29
	Nonresident Archery	0	0	0	0
	Firearm	9	5	8	22
50 Upper Shell-Beaver Creek					
	Total Archery	0	0	0	0
	Firearm	0	0	0	0
	Resident Archery	0	0	0	0
	Firearm	0	0	0	0
	Nonresident Archery	0	0	0	0
	Firearm	0	0	0	0
51 Beaver Creek					
	Total Archery	0	0	0	0
	Firearm	17	40	3	60
	Resident Archery	0	0	0	0
	Firearm	13	28	0	41
	Nonresident Archery	0	0	0	0
	Firearm	4	12	3	19
52 Crystal Creek					
	Total Archery	0	0	0	0
	Firearm	4	0	0	4
	Resident Archery	0	0	0	0
	Firearm	4	0	0	4
	Nonresident Archery	0	0	0	0
	Firearm	0	0	0	0
53 Devils Canyon					
	Total Archery	0	0	0	0
	Firearm	4	0	0	4
	Resident Archery	0	0	0	0
	Firearm	4	0	0	4
	Nonresident Archery	0	0	0	0
	Firearm	0	0	0	0

TABLE VIII-A (Continued)

WHITE-TAILED DEER 2014 HARVEST BY METHOD BY HUNT AREA

AREA	HARVEST			
	BUCK	DOE	FAWN	TOTAL
59 Little Bear				
Total Archery	0	0	0	0
Firearm	30	17	5	52
Resident Archery	0	0	0	0
Firearm	27	8	5	40
Nonresident Archery	0	0	0	0
Firearm	3	9	0	12
60 Pole Mountain				
Total Archery	0	0	0	0
Firearm	2	2	7	11
Resident Archery	0	0	0	0
Firearm	2	2	7	11
Nonresident Archery	0	0	0	0
Firearm	0	0	0	0
61 Harriman				
Total Archery	0	0	0	0
Firearm	0	0	0	0
Resident Archery	0	0	0	0
Firearm	0	0	0	0
Nonresident Archery	0	0	0	0
Firearm	0	0	0	0
62 Iron Mountain				
Total Archery	0	0	0	0
Firearm	8	0	8	16
Resident Archery	0	0	0	0
Firearm	8	0	8	16
Nonresident Archery	0	0	0	0
Firearm	0	0	0	0
63 Richeau				
Total Archery	4	0	0	4
Firearm	15	4	0	19
Resident Archery	4	0	0	4
Firearm	15	4	0	19
Nonresident Archery	0	0	0	0
Firearm	0	0	0	0
64 Laramie Peak				
Total Archery	3	0	0	3
Firearm	79	27	10	116
Resident Archery	3	0	0	3
Firearm	69	20	10	99
Nonresident Archery	0	0	0	0
Firearm	10	7	0	17
65 South Converse				
Total Archery	8	6	2	16
Firearm	100	78	21	199
Resident Archery	4	0	0	4
Firearm	79	55	8	142
Nonresident Archery	4	6	2	12
Firearm	21	23	13	57
66 Bates Hole-Hat Six				
Total Archery	0	10	0	10
Firearm	42	28	15	85
Resident Archery	0	10	0	10
Firearm	36	20	5	61
Nonresident Archery	0	0	0	0
Firearm	6	8	10	24
70 Shirley Mountain				
Total Archery	0	0	0	0
Firearm	6	4	0	10
Resident Archery	0	0	0	0
Firearm	6	4	0	10
Nonresident Archery	0	0	0	0
Firearm	0	0	0	0

TABLE VIII-A (Continued)

WHITE-TAILED DEER 2014 HARVEST BY METHOD BY HUNT AREA

AREA	HARVEST			
	BUCK	DOE	FAWN	TOTAL
73 Boswell				
Total Archery	0	0	0	0
Firearm	0	0	0	0
Resident Archery	0	0	0	0
Firearm	0	0	0	0
Nonresident Archery	0	0	0	0
Firearm	0	0	0	0
74 Kyle				
Total Archery	0	0	0	0
Firearm	8	4	0	12
Resident Archery	0	0	0	0
Firearm	8	4	0	12
Nonresident Archery	0	0	0	0
Firearm	0	0	0	0
75 Four Mile				
Total Archery	0	4	0	4
Firearm	9	0	0	9
Resident Archery	0	4	0	4
Firearm	9	0	0	9
Nonresident Archery	0	0	0	0
Firearm	0	0	0	0
76 Sheep Mountain				
Total Archery	2	0	0	2
Firearm	4	0	0	4
Resident Archery	2	0	0	2
Firearm	4	0	0	4
Nonresident Archery	0	0	0	0
Firearm	0	0	0	0
77 Boulder Ridge				
Total Archery	0	2	0	2
Firearm	6	0	0	6
Resident Archery	0	2	0	2
Firearm	6	0	0	6
Nonresident Archery	0	0	0	0
Firearm	0	0	0	0
78 French Creek				
Total Archery	0	0	0	0
Firearm	6	3	2	11
Resident Archery	0	0	0	0
Firearm	6	0	0	6
Nonresident Archery	0	0	0	0
Firearm	0	3	2	5
79 Kennaday Peak				
Total Archery	0	0	0	0
Firearm	4	0	0	4
Resident Archery	0	0	0	0
Firearm	4	0	0	4
Nonresident Archery	0	0	0	0
Firearm	0	0	0	0
80 Spring Creek				
Total Archery	0	0	0	0
Firearm	0	2	0	2
Resident Archery	0	0	0	0
Firearm	0	2	0	2
Nonresident Archery	0	0	0	0
Firearm	0	0	0	0
81 Blackhall				
Total Archery	0	0	0	0
Firearm	0	0	0	0
Resident Archery	0	0	0	0
Firearm	0	0	0	0
Nonresident Archery	0	0	0	0
Firearm	0	0	0	0

TABLE VIII-A (Continued)

WHITE-TAILED DEER 2014 HARVEST BY METHOD BY HUNT AREA

AREA	HARVEST			
	BUCK	DOE	FAWN	TOTAL
82 Baggs				
Total Archery	0	0	0	0
Firearm	0	7	0	7
Resident Archery	0	0	0	0
Firearm	0	7	0	7
Nonresident Archery	0	0	0	0
Firearm	0	0	0	0
83 Bolten Rim				
Total Archery	0	0	0	0
Firearm	0	0	0	0
Resident Archery	0	0	0	0
Firearm	0	0	0	0
Nonresident Archery	0	0	0	0
Firearm	0	0	0	0
84 Atlantic Rim				
Total Archery	0	0	0	0
Firearm	0	0	0	0
Resident Archery	0	0	0	0
Firearm	0	0	0	0
Nonresident Archery	0	0	0	0
Firearm	0	0	0	0
87 Ferris				
Total Archery	0	0	0	0
Firearm	0	0	0	0
Resident Archery	0	0	0	0
Firearm	0	0	0	0
Nonresident Archery	0	0	0	0
Firearm	0	0	0	0
88 Kendrick				
Total Archery	0	0	0	0
Firearm	23	34	1	58
Resident Archery	0	0	0	0
Firearm	14	30	0	44
Nonresident Archery	0	0	0	0
Firearm	9	4	1	14
89 Rattlesnake				
Total Archery	0	0	0	0
Firearm	0	0	0	0
Resident Archery	0	0	0	0
Firearm	0	0	0	0
Nonresident Archery	0	0	0	0
Firearm	0	0	0	0
90 Muskrat				
Total Archery	1	0	0	1
Firearm	0	0	0	0
Resident Archery	0	0	0	0
Firearm	0	0	0	0
Nonresident Archery	1	0	0	1
Firearm	0	0	0	0
92 South Wind River				
Total Archery	6	7	0	13
Firearm	23	18	0	41
Resident Archery	6	7	0	13
Firearm	23	18	0	41
Nonresident Archery	0	0	0	0
Firearm	0	0	0	0
94 Twin Creek				
Total Archery	0	0	0	0
Firearm	0	4	0	4
Resident Archery	0	0	0	0
Firearm	0	4	0	4
Nonresident Archery	0	0	0	0
Firearm	0	0	0	0

TABLE VIII-A (Continued)

WHITE-TAILED DEER 2014 HARVEST BY METHOD BY HUNT AREA

AREA	HARVEST			
	BUCK	DOE	FAWN	TOTAL
96 Green Mountain				
Total Archery	0	0	0	0
Firearm	4	0	0	4
Resident Archery	0	0	0	0
Firearm	4	0	0	4
Nonresident Archery	0	0	0	0
Firearm	0	0	0	0
97 Sweetwater Rocks				
Total Archery	0	0	0	0
Firearm	10	9	9	28
Resident Archery	0	0	0	0
Firearm	6	3	5	14
Nonresident Archery	0	0	0	0
Firearm	4	6	4	14
98 Chain Lakes				
Total Archery	0	0	0	0
Firearm	0	0	0	0
Resident Archery	0	0	0	0
Firearm	0	0	0	0
Nonresident Archery	0	0	0	0
Firearm	0	0	0	0
100 South Wamsutter				
Total Archery	0	0	0	0
Firearm	0	0	0	0
Resident Archery	0	0	0	0
Firearm	0	0	0	0
Nonresident Archery	0	0	0	0
Firearm	0	0	0	0
101 Black Butte				
Total Archery	0	0	0	0
Firearm	0	0	0	0
Resident Archery	0	0	0	0
Firearm	0	0	0	0
Nonresident Archery	0	0	0	0
Firearm	0	0	0	0
102 Aspen Mountain				
Total Archery	0	0	0	0
Firearm	0	0	0	0
Resident Archery	0	0	0	0
Firearm	0	0	0	0
Nonresident Archery	0	0	0	0
Firearm	0	0	0	0
105 Beartooth				
Total Archery	0	2	0	2
Firearm	10	32	2	44
Resident Archery	0	0	0	0
Firearm	0	17	0	17
Nonresident Archery	0	2	0	2
Firearm	10	15	2	27
106 Crandall-Sunlight				
Total Archery	0	0	0	0
Firearm	7	11	0	18
Resident Archery	0	0	0	0
Firearm	0	11	0	11
Nonresident Archery	0	0	0	0
Firearm	7	0	0	7
109 Bald Ridge				
Total Archery	0	0	0	0
Firearm	0	0	0	0
Resident Archery	0	0	0	0
Firearm	0	0	0	0
Nonresident Archery	0	0	0	0
Firearm	0	0	0	0

TABLE VIII-A (Continued)

WHITE-TAILED DEER 2014 HARVEST BY METHOD BY HUNT AREA

AREA	HARVEST			
	BUCK	DOE	FAWN	TOTAL
110 Grinnell				
Total Archery	0	2	0	2
Firearm	0	9	14	23
Resident Archery	0	0	0	0
Firearm	0	7	14	21
Nonresident Archery	0	2	0	2
Firearm	0	2	0	2
111 Elk Fork				
Total Archery	0	0	0	0
Firearm	11	26	9	46
Resident Archery	0	0	0	0
Firearm	4	7	7	18
Nonresident Archery	0	0	0	0
Firearm	7	19	2	28
112 Ishawooa				
Total Archery	3	5	0	8
Firearm	38	33	5	76
Resident Archery	3	5	0	8
Firearm	31	31	5	67
Nonresident Archery	0	0	0	0
Firearm	7	2	0	9
113 Boulder				
Total Archery	3	0	0	3
Firearm	31	29	5	65
Resident Archery	3	0	0	3
Firearm	31	21	3	55
Nonresident Archery	0	0	0	0
Firearm	0	8	2	10
114 Wall Mountain				
Total Archery	0	0	0	0
Firearm	0	0	0	0
Resident Archery	0	0	0	0
Firearm	0	0	0	0
Nonresident Archery	0	0	0	0
Firearm	0	0	0	0
115 Thorofare				
Total Archery	0	0	0	0
Firearm	0	0	0	0
Resident Archery	0	0	0	0
Firearm	0	0	0	0
Nonresident Archery	0	0	0	0
Firearm	0	0	0	0
116 Meeteetse				
Total Archery	4	3	3	10
Firearm	57	28	6	91
Resident Archery	2	3	3	8
Firearm	45	20	5	70
Nonresident Archery	2	0	0	2
Firearm	12	8	1	21
117 Franc's Peak				
Total Archery	0	0	0	0
Firearm	2	3	1	6
Resident Archery	0	0	0	0
Firearm	0	3	0	3
Nonresident Archery	0	0	0	0
Firearm	2	0	1	3
118 Upper Gooseberry Creek				
Total Archery	0	0	0	0
Firearm	6	0	0	6
Resident Archery	0	0	0	0
Firearm	6	0	0	6
Nonresident Archery	0	0	0	0
Firearm	0	0	0	0

TABLE VIII-A (Continued)

WHITE-TAILED DEER 2014 HARVEST BY METHOD BY HUNT AREA

AREA	HARVEST			
	BUCK	DOE	FAWN	TOTAL
119 Anchor				
Total Archery	0	0	0	0
Firearm	4	33	3	40
Resident Archery	0	0	0	0
Firearm	2	33	3	38
Nonresident Archery	0	0	0	0
Firearm	2	0	0	2
120 Hamilton Dome				
Total Archery	4	0	0	4
Firearm	20	28	7	55
Resident Archery	4	0	0	4
Firearm	12	24	7	43
Nonresident Archery	0	0	0	0
Firearm	8	4	0	12
121 Heart Mountain				
Total Archery	10	11	0	21
Firearm	54	59	12	125
Resident Archery	10	11	0	21
Firearm	54	49	7	110
Nonresident Archery	0	0	0	0
Firearm	0	10	5	15
122 Shoshone River				
Total Archery	4	3	0	7
Firearm	93	140	56	289
Resident Archery	4	3	0	7
Firearm	79	117	42	238
Nonresident Archery	0	0	0	0
Firearm	14	23	14	51
123 Yellowtail				
Total Archery	4	0	0	4
Firearm	17	18	2	37
Resident Archery	4	0	0	4
Firearm	10	18	0	28
Nonresident Archery	0	0	0	0
Firearm	7	0	2	9
124 Emblem				
Total Archery	0	4	1	5
Firearm	62	54	20	136
Resident Archery	0	3	0	3
Firearm	54	37	6	97
Nonresident Archery	0	1	1	2
Firearm	8	17	14	39
125 Fifteen Mile				
Total Archery	0	0	0	0
Firearm	0	0	0	0
Resident Archery	0	0	0	0
Firearm	0	0	0	0
Nonresident Archery	0	0	0	0
Firearm	0	0	0	0
127 Cottonwood				
Total Archery	0	0	0	0
Firearm	28	10	0	38
Resident Archery	0	0	0	0
Firearm	28	10	0	38
Nonresident Archery	0	0	0	0
Firearm	0	0	0	0
128 Wind River				
Total Archery	0	4	0	4
Firearm	50	27	10	87
Resident Archery	0	4	0	4
Firearm	50	27	10	87
Nonresident Archery	0	0	0	0
Firearm	0	0	0	0

TABLE VIII-A (Continued)

WHITE-TAILED DEER 2014 HARVEST BY METHOD BY HUNT AREA

AREA	HARVEST			
	BUCK	DOE	FAWN	TOTAL
130 Big Sandy				
Total Archery	0	0	0	0
Firearm	0	5	0	5
Resident Archery	0	0	0	0
Firearm	0	5	0	5
Nonresident Archery	0	0	0	0
Firearm	0	0	0	0
131 Steamboat				
Total Archery	4	0	0	4
Firearm	0	0	0	0
Resident Archery	4	0	0	4
Firearm	0	0	0	0
Nonresident Archery	0	0	0	0
Firearm	0	0	0	0
132 Cedar Mountain				
Total Archery	0	0	0	0
Firearm	0	0	0	0
Resident Archery	0	0	0	0
Firearm	0	0	0	0
Nonresident Archery	0	0	0	0
Firearm	0	0	0	0
133 Uinta				
Total Archery	0	0	0	0
Firearm	4	4	0	8
Resident Archery	0	0	0	0
Firearm	4	4	0	8
Nonresident Archery	0	0	0	0
Firearm	0	0	0	0
134 Bear River Divide				
Total Archery	0	0	0	0
Firearm	4	0	0	4
Resident Archery	0	0	0	0
Firearm	4	0	0	4
Nonresident Archery	0	0	0	0
Firearm	0	0	0	0
135 West Green River				
Total Archery	0	0	0	0
Firearm	7	0	0	7
Resident Archery	0	0	0	0
Firearm	7	0	0	7
Nonresident Archery	0	0	0	0
Firearm	0	0	0	0
138 Boulder				
Total Archery	0	0	0	0
Firearm	5	10	4	19
Resident Archery	0	0	0	0
Firearm	5	10	4	19
Nonresident Archery	0	0	0	0
Firearm	0	0	0	0
139 Pinedale				
Total Archery	0	0	0	0
Firearm	9	3	0	12
Resident Archery	0	0	0	0
Firearm	9	3	0	12
Nonresident Archery	0	0	0	0
Firearm	0	0	0	0
140 New Fork				
Total Archery	0	0	0	0
Firearm	2	0	0	2
Resident Archery	0	0	0	0
Firearm	2	0	0	2
Nonresident Archery	0	0	0	0
Firearm	0	0	0	0

TABLE VIII-A (Continued)

WHITE-TAILED DEER 2014 HARVEST BY METHOD BY HUNT AREA

AREA	HARVEST			
	BUCK	DOE	FAWN	TOTAL
141 Green River				
Total Archery	0	0	0	0
Firearm	0	0	0	0
Resident Archery	0	0	0	0
Firearm	0	0	0	0
Nonresident Archery	0	0	0	0
Firearm	0	0	0	0
142 Piney-Horse Creek				
Total Archery	0	0	0	0
Firearm	8	0	0	8
Resident Archery	0	0	0	0
Firearm	4	0	0	4
Nonresident Archery	0	0	0	0
Firearm	4	0	0	4
143 South Piney				
Total Archery	0	0	0	0
Firearm	6	0	0	6
Resident Archery	0	0	0	0
Firearm	6	0	0	6
Nonresident Archery	0	0	0	0
Firearm	0	0	0	0
144 Greys River				
Total Archery	0	0	0	0
Firearm	3	0	0	3
Resident Archery	0	0	0	0
Firearm	3	0	0	3
Nonresident Archery	0	0	0	0
Firearm	0	0	0	0
145 Salt River				
Total Archery	0	0	0	0
Firearm	4	22	9	35
Resident Archery	0	0	0	0
Firearm	4	22	9	35
Nonresident Archery	0	0	0	0
Firearm	0	0	0	0
146 Fish Creek				
Total Archery	0	0	0	0
Firearm	0	0	0	0
Resident Archery	0	0	0	0
Firearm	0	0	0	0
Nonresident Archery	0	0	0	0
Firearm	0	0	0	0
148 Teton				
Total Archery	0	0	0	0
Firearm	0	0	0	0
Resident Archery	0	0	0	0
Firearm	0	0	0	0
Nonresident Archery	0	0	0	0
Firearm	0	0	0	0
149 Targhee				
Total Archery	0	0	0	0
Firearm	0	4	0	4
Resident Archery	0	0	0	0
Firearm	0	4	0	4
Nonresident Archery	0	0	0	0
Firearm	0	0	0	0
150 Wilson				
Total Archery	4	0	0	4
Firearm	0	0	0	0
Resident Archery	4	0	0	4
Firearm	0	0	0	0
Nonresident Archery	0	0	0	0
Firearm	0	0	0	0

TABLE VIII-A (Continued)

WHITE-TAILED DEER 2014 HARVEST BY METHOD BY HUNT AREA

AREA	HARVEST			
	BUCK	DOE	FAWN	TOTAL
151 Fall Creek				
Total Archery	0	0	0	0
Firearm	0	0	0	0
Resident Archery	0	0	0	0
Firearm	0	0	0	0
Nonresident Archery	0	0	0	0
Firearm	0	0	0	0
152 Lower Hoback				
Total Archery	0	0	0	0
Firearm	0	3	4	7
Resident Archery	0	0	0	0
Firearm	0	3	4	7
Nonresident Archery	0	0	0	0
Firearm	0	0	0	0
153 Monument Ridge				
Total Archery	0	0	0	0
Firearm	4	0	0	4
Resident Archery	0	0	0	0
Firearm	0	0	0	0
Nonresident Archery	0	0	0	0
Firearm	4	0	0	4
154 Raspberry Ridge				
Total Archery	0	0	0	0
Firearm	0	0	0	0
Resident Archery	0	0	0	0
Firearm	0	0	0	0
Nonresident Archery	0	0	0	0
Firearm	0	0	0	0
155 Crystal Peak				
Total Archery	0	0	0	0
Firearm	0	0	0	0
Resident Archery	0	0	0	0
Firearm	0	0	0	0
Nonresident Archery	0	0	0	0
Firearm	0	0	0	0
156 Spread Creek				
Total Archery	0	0	0	0
Firearm	0	4	0	4
Resident Archery	0	0	0	0
Firearm	0	4	0	4
Nonresident Archery	0	0	0	0
Firearm	0	0	0	0
157 Boysen				
Total Archery	3	0	0	3
Firearm	42	50	29	121
Resident Archery	3	0	0	3
Firearm	30	41	21	92
Nonresident Archery	0	0	0	0
Firearm	12	9	8	29
160 Beaver Creek				
Total Archery	6	0	0	6
Firearm	10	9	0	19
Resident Archery	6	0	0	6
Firearm	10	9	0	19
Nonresident Archery	0	0	0	0
Firearm	0	0	0	0
161 St. Mary's Creek				
Total Archery	0	0	0	0
Firearm	0	0	0	0
Resident Archery	0	0	0	0
Firearm	0	0	0	0
Nonresident Archery	0	0	0	0
Firearm	0	0	0	0

TABLE VIII-A (Continued)

WHITE-TAILED DEER 2014 HARVEST BY METHOD BY HUNT AREA

AREA	HARVEST			
	BUCK	DOE	FAWN	TOTAL
162 Water Dog Lakes				
Total Archery	0	0	0	0
Firearm	0	0	0	0
Resident Archery	0	0	0	0
Firearm	0	0	0	0
Nonresident Archery	0	0	0	0
Firearm	0	0	0	0
163 Middle Fork				
Total Archery	0	0	0	0
Firearm	0	0	0	0
Resident Archery	0	0	0	0
Firearm	0	0	0	0
Nonresident Archery	0	0	0	0
Firearm	0	0	0	0
164 Nowater				
Total Archery	3	0	0	3
Firearm	17	8	0	25
Resident Archery	3	0	0	3
Firearm	11	4	0	15
Nonresident Archery	0	0	0	0
Firearm	6	4	0	10
165 YU Bench				
Total Archery	5	4	0	9
Firearm	40	30	8	78
Resident Archery	5	4	0	9
Firearm	29	25	4	58
Nonresident Archery	0	0	0	0
Firearm	11	5	4	20
168 Medicine Butte				
Total Archery	0	0	0	0
Firearm	0	4	0	4
Resident Archery	0	0	0	0
Firearm	0	4	0	4
Nonresident Archery	0	0	0	0
Firearm	0	0	0	0
169 Tisdale Mountain				
Total Archery	0	0	0	0
Firearm	0	0	0	0
Resident Archery	0	0	0	0
Firearm	0	0	0	0
Nonresident Archery	0	0	0	0
Firearm	0	0	0	0
170 Riverview				
Total Archery	0	0	0	0
Firearm	3	6	0	9
Resident Archery	0	0	0	0
Firearm	3	6	0	9
Nonresident Archery	0	0	0	0
Firearm	0	0	0	0
171 Crowheart Butte				
Total Archery	0	0	0	0
Firearm	58	104	14	176
Resident Archery	0	0	0	0
Firearm	58	63	11	132
Nonresident Archery	0	0	0	0
Firearm	0	41	3	44

TABLE VIII-H

WHITE-TAILED DEER

HARVEST BY METHOD

BY HERD UNIT

2014

HERD		HARVEST			
		BUCK	DOE	FAWN	TOTAL
201 Bighorn Basin					
Total	Archery	52	36	4	92
	Firearm	667	697	182	1546
Resident	Archery	46	31	3	80
	Firearm	498	500	119	1117
Nonresident	Archery	6	5	1	12
	Firearm	169	197	63	429
303 Powder River					
Total	Archery	191	398	21	610
	Firearm	1724	3004	527	5255
Resident	Archery	144	314	21	479
	Firearm	1297	1971	317	3585
Nonresident	Archery	47	84	0	131
	Firearm	427	1033	210	1670
504 Southeast Wyoming					
Total	Archery	28	14	4	46
	Firearm	380	235	67	682
Resident	Archery	28	14	4	46
	Firearm	318	190	57	565
Nonresident	Archery	0	0	0	0
	Firearm	62	45	10	117
706 Black Hills					
Total	Archery	149	105	12	266
	Firearm	2643	1038	196	3877
Resident	Archery	56	49	0	105
	Firearm	1503	382	78	1963
Nonresident	Archery	93	56	12	161
	Firearm	1140	656	118	1914
707 Central					
Total	Archery	17	23	11	51
	Firearm	378	280	74	732
Resident	Archery	4	14	9	27
	Firearm	286	191	35	512
Nonresident	Archery	13	9	2	24
	Firearm	92	89	39	220
999 Rest of State					
Total	Archery	24	11	0	35
	Firearm	256	299	81	636
Resident	Archery	23	11	0	34
	Firearm	232	243	66	541
Nonresident	Archery	1	0	0	1
	Firearm	24	56	15	95

TABLE IX

CONFIDENCE INTERVALS FOR TOTAL DEER HARVEST

BY HERD UNIT

2014

HERD (W = White-Tail)		TOTAL HARVEST	90% CONFIDENCE LIMITS		
101	Targhee	18	12	-	24
104	Sublette	1538	1484	-	1592
131	Wyoming Range	2761	2695	-	2827
201 (W)	Bighorn Basin	1638	1584	-	1692
207	Paintrock	674	643	-	705
208	Southwest Bighorns	1096	1058	-	1134
209	Basin	129	115	-	143
210	Greybull River	512	487	-	537
211	Shoshone River	813	780	-	846
212	Owl Creek/Meeteetse	212	198	-	226
215	Upper Shoshone	823	787	-	859
216	Clark's Fork	707	673	-	741
303 (W)	Powder River	5865	5785	-	5945
319	Powder River	2782	2731	-	2833
320	Pumpkin Buttes	647	621	-	673
321	North Bighorn	1433	1384	-	1482
322	Upper Powder River	929	896	-	962
423	Uinta	1100	1059	-	1141
424	South Rock Springs	257	245	-	269
427	Baggs	1497	1457	-	1537
504 (W)	Southeast Wyoming	728	691	-	765
534	Goshen Rim	787	753	-	821
537	Laramie Mountains	953	917	-	989
539	Sheep Mountain	290	265	-	315
540	Shirley Mountain	207	188	-	226
541	Platte Valley	528	503	-	553
642	Dubois	340	314	-	366
643	Project	534	513	-	555
644	South Wind River	488	458	-	518
646	Sweetwater	231	210	-	252
647	Ferris	15	12	-	18
648	Beaver Rim	29	24	-	34
650	Chain Lakes	44	36	-	52
706 (W)	Black Hills	4143	4073	-	4213
707 (W)	Central	783	745	-	821
740	Cheyenne River	872	836		908
751	Black Hills	1864	1812	-	1916
755	North Converse	254	240	-	268
756	South Converse	253	232	-	274
757	Bates Hole/Hat Six	239	218	-	260
758	Rattlesnake	123	109	-	137
759	North Natrona	107	100	-	114
999 (W)	Rest of State	671	635	-	707

TABLE X

SALES, RESPONSE RATES, AND CONFIDENCE INTERVALS FOR MULE DEER HARVEST

BY HUNT AREA AND LICENSE TYPE

2014

	HUNT AREA **(cross hunt areas)**	LICENSE TYPE	NUMBER AUTHORIZED	NUMBER SOLD	NUMBER SURVEYED	NUMBER USABLE SURVEYS	USEABLE / SURVEYED (%)	USEABLE / SOLD (%)	HARVEST ESTIMATE	90% CONFIDENCE LIMITS	SUCCESS 90% MARGIN ERROR ± (%)
	2	6	50	51	51	28	54.9%	54.9%	4	1 - 7	-
	4	6	150	150	149	67	45.0%	44.7%	17	10 - 24	4.8%
*	5	6	25	24	25	8	32.0%	33.3%	15	9 - 21	-
	6 **(9)**	6	10	11	11	5	45.5%	45.5%	0	0 - 0	-
	9 **(6)**	6	10	11	11	5	45.5%	45.5%	0	0 - 0	-
	12	6	50	50	50	18	36.0%	36.0%	23	15 - 31	-
	15	6	350	350	181	73	40.3%	20.9%	159	129 - 189	8.5%
	19 **(20)**	6	25	26	26	12	46.2%	46.2%	12	7 - 17	-
	20 **(19)**	6	25	26	26	12	46.2%	46.2%	2	0 - 4	-
	22	1	400	402	184	85	46.2%	21.1%	254	223 - 285	7.7%
	23 **(26)**	6	1700	1697	310	117	37.7%	6.9%	609	490 - 729	7.0%
	24	6	400	400	184	59	32.1%	14.8%	63	34 - 92	7.2%
	26 **(23)**	6	1700	1697	310	117	37.7%	6.9%	158	86 - 230	4.3%
	33	6	50	50	38	20	52.6%	40.0%	14	8 - 20	12.9%
*	34	1	150	147	149	64	43.0%	43.5%	107	97 - 117	-
	37	1	150	151	149	74	49.7%	49.0%	95	85 - 105	6.6%
	37	6	25	25	25	11	44.0%	44.0%	13	8 - 18	-
*	40	6	50	49	50	21	42.0%	42.9%	2	0 - 5	-
	41	6	50	51	51	22	43.1%	43.1%	21	14 - 28	-
*	51	6	50	48	50	22	44.0%	45.8%	21	15 - 27	-
	60	1	100	105	105	50	47.6%	47.6%	74	66 - 82	-
	60	2	150	154	149	61	40.9%	39.6%	79	66 - 92	8.2%
	60	6	50	51	51	23	45.1%	45.1%	22	16 - 28	-
	62 **(63, 64)**	6	100	100	100	34	34.0%	34.0%	8	2 - 14	-
	63 **(62, 64)**	6	100	100	100	34	34.0%	34.0%	0	0 - 0	-
	64	2	100	100	100	42	42.0%	42.0%	38	29 - 47	-
	64 **(62, 63)**	6	100	100	100	34	34.0%	34.0%	26	16 - 36	-
	70	6	25	25	25	11	44.0%	44.0%	18	14 - 22	-
	78	1	300	306	175	92	52.6%	30.1%	139	117 - 161	7.2%
	79	1	300	300	175	94	53.7%	31.3%	146	125 - 167	7.0%
	80 **(83)**	1	200	205	205	81	39.5%	39.5%	91	76 - 106	-
	81	1	200	203	162	84	51.9%	41.4%	109	95 - 123	6.9%
	83 **(80)**	1	200	205	205	81	39.5%	39.5%	14	7 - 21	-
	84	1	50	50	50	17	34.0%	34.0%	29	21 - 37	-
	87	1	25	25	25	8	32.0%	32.0%	15	9 - 21	-
	88	6	25	25	25	11	44.0%	44.0%	4	1 - 7	-
	89	1	75	75	75	26	34.7%	34.7%	46	36 - 56	-
*	90	1	50	50	52	27	51.9%	54.0%	27	22 - 32	-
	101	1	50	51	51	22	43.1%	43.1%	40	34 - 46	-
	102	1	300	300	175	92	52.6%	30.7%	210	190 - 230	6.6%
	105 **(106, 109)**	1	50	51	51	20	39.2%	39.2%	25	18 - 32	-
	105	6	100	100	100	36	36.0%	36.0%	23	14 - 32	-
	106 **(105, 109)**	1	50	51	51	20	39.2%	39.2%	3	0 - 6	-
	109 **(105, 106)**	1	50	51	51	20	39.2%	39.2%	13	7 - 19	-
	111	6	25	33	33	16	48.5%	48.5%	8	4 - 12	-
	111	7	25	25	25	12	48.0%	48.0%	11	7 - 15	-
	112 **(113)**	6	25	27	27	13	48.1%	48.1%	12	8 - 16	-
	113 **(112)**	6	25	27	27	13	48.1%	48.1%	7	3 - 11	-
*	116	1	75	77	78	31	39.7%	40.3%	41	32 - 50	-
	117	1	50	51	51	25	49.0%	49.0%	19	13 - 25	-
	118	1	40	46	45	25	55.6%	54.3%	18	13 - 23	11.0%
	119	1	100	104	104	53	51.0%	51.0%	72	64 - 80	-
	119	6	25	28	28	20	71.4%	71.4%	8	5 - 11	-
	120	1	50	56	56	22	39.3%	39.3%	34	26 - 42	-
	120	6	25	25	25	10	40.0%	40.0%	10	5 - 15	-
	121	6	400	400	184	75	40.8%	18.8%	68	42 - 94	6.4%
	122	6	400	400	184	84	45.7%	21.0%	136	106 - 166	7.6%
	123	6	50	52	50	17	34.0%	32.7%	16	8 - 24	15.3%
	124	6	50	55	55	23	41.8%	41.8%	25	18 - 32	-
	124	7	100	100	100	47	47.0%	47.0%	36	28 - 44	-
	125	1	100	105	105	50	47.6%	47.6%	56	47 - 65	-
	127	6	25	26	26	12	46.2%	46.2%	12	7 - 17	-
	128	1	50	53	53	29	54.7%	54.7%	48	45 - 51	-
	128	7	25	32	32	18	56.3%	56.3%	16	12 - 20	-
	130	1	25	26	26	12	46.2%	46.2%	20	16 - 24	-
	130	6	75	76	74	35	47.3%	46.1%	31	23 - 39	10.1%
	131	7	50	50	50	20	40.0%	40.0%	24	17 - 31	-
	132 **(133, 168)**	7	50	51	51	21	41.2%	41.2%	24	17 - 31	-
	133 **(132, 168)**	7	50	51	51	21	41.2%	41.2%	0	0 - 0	-
	141 **(162)**	1	100	105	105	45	42.9%	42.9%	45	35 - 55	-

TABLE X (Continued)

MULE DEER 2014 SALES, RESPONSE RATES, AND CONFIDENCE INTERVALS BY HUNT AREA AND LICENSE TYPE

HUNT AREA **(cross hunt areas)**	LICENSE TYPE	NUMBER AUTHORIZED	NUMBER SOLD	NUMBER SURVEYED	NUMBER USABLE SURVEYS	USEABLE / SURVEYED (%)	USEABLE / SOLD (%)	HARVEST ESTIMATE	90% CONFIDENCE LIMITS	SUCCESS 90% MARGIN ERROR ± (%)
157 **(170)**	1	300	298	262	114	43.5%	38.3%	185	167 - 203	5.9%
157 **(170)**	6	400	400	277	114	41.2%	28.5%	189	163 - 215	6.5%
160	6	25	25	25	11	44.0%	44.0%	4	1 - 7	-
161	1	25	25	25	11	44.0%	44.0%	16	11 - 21	-
162 **(141)**	1	100	105	105	45	42.9%	42.9%	16	9 - 23	-
165	1	125	126	126	64	50.8%	50.8%	67	58 - 76	-
165	6	75	75	75	43	57.3%	57.3%	30	24 - 36	-
168 **(132, 133)**	7	50	51	51	21	41.2%	41.2%	3	0 - 6	-
170 **(157)**	1	300	298	262	114	43.5%	38.3%	2	0 - 5	1.0%
170 **(157)**	6	400	400	277	114	41.2%	28.5%	2	0 - 6	0.9%
171	6	250	247	169	77	45.6%	31.2%	56	40 - 72	6.5%
A	General	2750	2736	1459	823	56.4%	30.1%	844	783 - 905	2.2%
B	General	1000	997	531	266	50.1%	26.7%	510	467 - 553	4.3%
C	General	2100	2078	1114	597	53.6%	28.7%	1479	1426 - 1533	2.6%
D	General	400	395	212	107	50.5%	27.1%	207	180 - 234	6.8%
E	General	600	596	317	168	53.0%	28.2%	202	172 - 232	5.1%
F	General	1250	1239	663	355	53.5%	28.7%	586	540 - 632	3.7%
G	General	600	595	318	216	67.9%	36.3%	325	299 - 351	4.5%
H	General	800	793	424	211	49.8%	26.6%	364	326 - 402	4.8%
J	General	900	822	478	231	48.3%	28.1%	448	410 - 486	4.6%
K	General	500	505	267	145	54.3%	28.7%	282	253 - 311	5.7%
M	General	1000	992	531	269	50.7%	27.1%	512	470 - 554	4.3%
R	General	750	745	398	200	50.3%	26.8%	469	433 - 505	4.8%
T	General	400	399	212	111	52.4%	27.8%	201	175 - 228	6.6%
W	General	900	891	478	279	58.4%	31.3%	603	569 - 637	3.8%
Y	General	2000	1993	1061	532	50.1%	26.7%	944	883 - 1005	3.0%
NATRONA	General	-	3305	2757	911	33.0%	27.6%	794	728 - 860	2.0%
LARAMIE	General	-	2990	2495	828	33.2%	27.7%	805	741 - 869	2.2%
SHERIDAN	General	-	2737	2290	805	35.2%	29.4%	513	461 - 565	1.9%
SWEETWATER	General	-	3442	2864	926	32.3%	26.9%	1111	1037 - 1185	2.2%
ALBANY	General	-	1283	1069	349	32.6%	27.2%	287	247 - 327	3.1%
CARBON	General	-	1018	849	272	32.0%	26.7%	423	380 - 466	4.2%
GOSHEN	General	-	545	456	152	33.3%	27.9%	176	147 - 205	5.3%
PLATTE	General	-	577	492	159	32.3%	27.6%	207	176 - 238	5.3%
BIG HORN	General	-	1345	1117	376	33.7%	28.0%	400	356 - 444	3.3%
FREMONT	General	-	2614	2180	724	33.2%	27.7%	661	602 - 720	2.3%
PARK	General	-	2716	2288	766	33.5%	28.2%	791	729 - 853	2.3%
LINCOLN	General	-	2382	1979	660	33.4%	27.7%	1025	961 - 1089	2.7%
CONVERSE	General	-	662	549	192	35.0%	29.0%	189	159 - 219	4.5%
NIOBRARA	General	-	193	162	57	35.2%	29.5%	54	38 - 70	8.2%
HOT SPRINGS	General	-	231	190	66	34.7%	28.6%	77	58 - 96	8.1%
JOHNSON	General	-	1025	853	294	34.5%	28.7%	150	121 - 179	2.9%
CAMPBELL	General	-	3745	3119	1009	32.4%	26.9%	950	878 - 1022	1.9%
CROOK	General	-	864	720	252	35.0%	29.2%	168	138 - 198	3.5%
UINTA	General	-	2408	2002	649	32.4%	27.0%	1005	939 - 1071	2.7%
WASHAKIE	General	-	684	573	190	33.2%	27.8%	191	160 - 222	4.6%
WESTON	General	-	705	589	196	33.3%	27.8%	262	228 - 296	4.8%
TETON	General	-	1050	872	284	32.6%	27.0%	281	242 - 320	3.7%
SUBLETTE	General	-	1187	988	352	35.6%	29.7%	354	314 - 394	3.4%
RESIDENT DRAW	General	-	3405	2854	1230	43.1%	36.1%	855	799 - 910	1.6%
TOTAL TYPE 1, 2		3690	3747	3068	1420	46.3%	37.9%	2193	-	-
TOTAL TYPE 6, 7		5385	5410	2992	1266	42.3%	23.4%	1962	-	-
TOTAL NR GENERAL		15950	15776	8463	4510	53.3%	28.6%	7976	-	-
TOTAL RES GENERAL		-	41113	34307	11699	34.1%	28.5%	11729	-	-
GRAND TOTAL		-	66046	48830	18895	38.7%	28.6%	23860	-	-

* Actual downloads exceed WG&F sales data.

Note: Harvest estimates for limited quota licenses allowing antlered harvests are based off antlered harvests only while estimates for limited quota licenses allowing only antlerless harvests are based off adult antlerless harvests only. Harvest estimates for general licenses are based off antlered harvest only. The statewide harvest totals shown in Table III incluc all harvests.

Note: Success margin of error is not applicable (-) for licenses where a census sample was taken.

TABLE XI

SALES, RESPONSE RATES, AND CONFIDENCE INTERVALS FOR WHITE-TAILED DEER HARVEST

BY HUNT AREA AND LICENSE TYPE

2014

	HUNT AREA **(cross hunt areas)**	LICENSE TYPE	NUMBER AUTHORIZED	NUMBER SOLD	NUMBER SURVEYED	NUMBER USABLE SURVEYS	USEABLE / SURVEYED (%)	USEABLE / SOLD (%)	HARVEST ESTIMATE	90% CONFIDENCE LIMITS	SUCCESS 90% MARGIN ERROR ± (%)
	1 **(2, 3)**	8	1200	1198	305	118	38.7%	9.8%	196	132 - 260	5.3%
	2	6	50	51	51	28	54.9%	54.9%	22	17 - 27	-
	2 **(1, 3)**	8	1200	1198	305	118	38.7%	9.8%	617	531 - 703	7.2%
	3 **(2, 3)**	8	1200	1198	305	118	38.7%	9.8%	28	2 - 54	2.2%
	4	6	150	150	149	67	45.0%	44.7%	67	56 - 78	7.5%
*	5	6	25	24	25	8	32.0%	33.3%	3	0 - 7	-
	6 **(9)**	6	10	11	11	5	45.5%	45.5%	1	0 - 3	-
	9 **(6)**	6	10	11	11	5	45.5%	45.5%	0	0 - 0	-
	10 **(11, 12, 13, 14)**	3	400	396	277	96	34.7%	24.2%	19	7 - 31	3.1%
	10 **(11, 12, 13, 14)**	8	300	279	262	87	33.2%	31.2%	6	0 - 12	2.1%
	11 **(10, 12, 13, 14)**	3	400	396	277	96	34.7%	24.2%	32	16 - 48	4.0%
	11 **(10, 12, 13, 14)**	8	300	279	262	87	33.2%	31.2%	29	17 - 41	4.5%
	12 **(10, 11, 13, 14)**	3	400	396	277	96	34.7%	24.2%	0	0 - 0	0.0%
	12	6	50	50	50	18	36.0%	36.0%	5	0 - 10	-
	12 **(10, 11, 13, 14)**	8	300	279	262	87	33.2%	31.2%	3	0 - 7	1.5%
	13 **(10, 11, 12, 14)**	3	400	396	277	96	34.7%	24.2%	29	14 - 44	3.8%
	13 **(10, 11, 12, 14)**	8	300	279	262	87	33.2%	31.2%	18	8 - 28	3.6%
	14 **(10, 11, 12, 13)**	3	400	396	277	96	34.7%	24.2%	9	0 - 18	2.2%
	14 **(10, 11, 12, 13)**	8	300	279	262	87	33.2%	31.2%	4	0 - 9	1.7%
	15	3	275	275	172	65	37.8%	23.6%	123	99 - 147	8.9%
	15	6	350	350	181	73	40.3%	20.9%	39	20 - 58	5.4%
	15	8	250	250	169	62	36.7%	24.8%	72	51 - 93	8.2%
	17	8	200	144	143	48	33.6%	33.3%	55	41 - 69	9.5%
	18	8	50	50	50	21	42.0%	42.0%	18	11 - 25	-
	19 **(20)**	6	25	26	26	12	46.2%	46.2%	6	2 - 10	-
	20 **(19)**	6	25	26	26	12	46.2%	46.2%	0	0 - 0	-
	22	1	400	402	184	85	46.2%	21.1%	9	0 - 18	2.3%
	22	3	50	43	43	19	44.2%	44.2%	14	8 - 20	-
	22	8	25	29	29	13	44.8%	44.8%	3	0 - 6	-
	23 **(26)**	3	100	100	100	37	37.0%	37.0%	37	27 - 47	-
	23 **(26)**	6	1700	1697	310	117	37.7%	6.9%	303	208 - 398	5.6%
	24	3	150	150	149	55	36.9%	36.7%	86	73 - 99	8.8%
	24	6	400	400	184	59	32.1%	14.8%	123	86 - 160	9.1%
	24	8	Unlimited	2113	223	80	35.9%	3.8%	1370	1188 - 1552	8.6%
	26 **(23)**	3	100	100	100	37	37.0%	37.0%	25	16 - 34	-
	26 **(23)**	6	1700	1697	310	117	37.7%	6.9%	157	85 - 229	4.3%
	27	8	1200	844	203	69	34.0%	8.2%	537	460 - 614	9.1%
	29	8	700	338	197	68	34.5%	20.1%	188	158 - 218	8.9%
	30	8	500	314	191	58	30.4%	18.5%	119	89 - 149	9.5%
	32 **(163)**	8	50	44	30	12	40.0%	27.3%	22	13 - 31	20.5%
	33	6	50	50	38	20	52.6%	40.0%	2	0 - 5	5.6%
	33	8	500	275	191	58	30.4%	21.1%	80	56 - 104	8.7%
*	34	1	150	147	149	64	43.0%	43.5%	0	0 - 0	-
	34	3	35	36	36	15	41.7%	41.7%	5	1 - 9	-
	34	8	50	50	50	16	32.0%	32.0%	0	0 - 0	-
	36	8	25	25	25	11	44.0%	44.0%	2	0 - 5	-
	37	1	150	151	149	74	49.7%	49.0%	8	3 - 13	3.1%
	37	3	15	15	15	7	46.7%	46.7%	8	4 - 12	-
	37	6	25	25	25	11	44.0%	44.0%	7	3 - 11	-
*	40	6	50	49	50	21	42.0%	42.9%	9	4 - 14	-
	40	8	50	50	50	30	60.0%	60.0%	23	18 - 28	-
*	41	3	50	54	55	23	41.8%	42.6%	28	21 - 35	-
	41	6	50	51	51	22	43.1%	43.1%	7	2 - 12	-
	41 **(47)**	8	100	100	100	37	37.0%	37.0%	28	18 - 38	-
	47 **(51)**	3	50	52	52	23	44.2%	44.2%	13	7 - 19	-
	47 **(41)**	8	100	100	100	37	37.0%	37.0%	12	5 - 19	-
	51 **(47)**	3	50	52	52	23	44.2%	44.2%	10	5 - 15	-
*	51	6	50	48	50	22	44.0%	45.8%	9	4 - 14	-
*	51	8	50	43	50	19	38.0%	44.2%	21	15 - 27	-
	59 **(60, 62, 63, 64)**	3	150	151	151	60	39.7%	39.7%	19	11 - 27	-
	59 **(60, 62, 63, 64)**	8	125	124	124	47	37.9%	37.9%	14	7 - 21	-
	60	1	100	105	105	50	47.6%	47.6%	0	0 - 0	-
	60	2	150	154	149	61	40.9%	39.6%	2	0 - 5	1.9%
	60 **(59, 62, 63, 64)**	3	150	151	151	60	39.7%	39.7%	0	0 - 0	-
	60	6	50	51	51	23	45.1%	45.1%	0	0 - 0	-
	60 **(59, 62, 63, 64)**	8	125	124	124	47	37.9%	37.9%	2	0 - 5	-
	62 **(59, 60, 63, 64)**	3	150	151	151	60	39.7%	39.7%	5	1 - 9	-
	62 **(63, 64)**	6	100	100	100	34	34.0%	34.0%	0	0 - 0	-
	62 **(59, 60, 63, 64)**	8	125	124	124	47	37.9%	37.9%	0	0 - 0	-

TABLE XI (Continued)

WHITE-TAILED DEER 2014 SALES, RESPONSE RATES, AND CONFIDENCE INTERVALS BY HUNT AREA AND LICENSE TYPE

	HUNT AREA **(cross hunt areas)**	LICENSE TYPE	NUMBER AUTHORIZED	NUMBER SOLD	NUMBER SURVEYED	NUMBER USABLE SURVEYS	USEABLE / SURVEYED (%)	USEABLE / SOLD (%)	HARVEST ESTIMATE	90% CONFIDENCE LIMITS	SUCCESS 90% MARGIN ERROR ± (%)
	63 **(59, 60, 62, 64)**	3	150	151	151	60	39.7%	39.7%	8	2 - 14	-
	63 **(62, 64)**	6	100	100	100	34	34.0%	34.0%	0	0 - 0	-
	63 **(59, 60, 62, 64)**	8	125	124	124	47	37.9%	37.9%	0	0 - 0	-
	64	2	100	100	100	42	42.0%	42.0%	0	0 - 0	-
	64 **(59, 60, 62, 63)**	3	150	151	151	60	39.7%	39.7%	43	32 - 54	-
	64 **(62, 63)**	6	100	100	100	34	34.0%	34.0%	4	0 - 9	-
	64 **(59, 60, 62, 63)**	8	125	124	124	47	37.9%	37.9%	7	2 - 12	-
	65 **(66, 88, 89)**	3	300	301	262	86	32.8%	28.6%	83	63 - 103	6.7%
	65 **(66, 88, 89)**	8	400	399	277	102	36.8%	25.6%	59	39 - 79	5.0%
	66 **(65, 88, 89)**	3	300	301	262	86	32.8%	28.6%	34	20 - 48	4.8%
	66 **(65, 88, 89)**	8	400	399	277	102	36.8%	25.6%	21	8 - 34	3.1%
	70 **(74)**	3	25	24	24	12	50.0%	50.0%	6	2 - 10	-
	70	6	25	25	25	11	44.0%	44.0%	0	0 - 0	-
	74 **(70)**	3	25	24	24	12	50.0%	50.0%	8	4 - 12	-
	75 **(76, 77)**	3	25	25	24	12	50.0%	48.0%	9	5 - 13	16.8%
	76 **(75, 77)**	3	25	25	24	12	50.0%	48.0%	2	0 - 4	9.5%
	77 **(75, 76)**	3	25	25	24	12	50.0%	48.0%	2	0 - 4	9.5%
	78	1	300	306	175	92	52.6%	30.1%	0	0 - 0	0.0%
	78 **(79, 80, 81, 161)**	3	25	27	26	14	53.8%	51.9%	6	3 - 9	12.9%
	78 **(79, 80, 81, 161)**	8	25	25	25	11	44.0%	44.0%	3	0 - 6	-
	79	1	300	300	175	94	53.7%	31.3%	0	0 - 0	0.0%
	79 **(78, 80, 81, 161)**	3	25	27	26	14	53.8%	51.9%	4	1 - 7	11.0%
	79 **(78, 80, 81, 161)**	8	25	25	25	11	44.0%	44.0%	0	0 - 0	-
	80 **(83)**	1	200	205	205	81	39.5%	39.5%	0	0 - 0	-
	80 **(78, 79, 81, 161)**	3	25	27	26	14	53.8%	51.9%	0	0 - 0	0.0%
	80 **(78, 79, 81, 161)**	8	25	25	25	11	44.0%	44.0%	2	0 - 5	-
	81	1	200	203	162	84	51.9%	41.4%	0	0 - 0	0.0%
	81 **(78, 79, 80, 161)**	3	25	27	26	14	53.8%	51.9%	0	0 - 0	0.0%
	81 **(78, 79, 80, 161)**	8	25	25	25	11	44.0%	44.0%	0	0 - 0	-
	83 **(80)**	1	200	205	205	81	39.5%	39.5%	0	0 - 0	-
	84	1	50	50	50	17	34.0%	34.0%	0	0 - 0	-
	87	1	25	25	25	8	32.0%	32.0%	0	0 - 0	-
	88 **(65, 66, 89)**	3	300	301	262	86	32.8%	28.6%	9	1 - 17	2.6%
	88	6	25	25	25	11	44.0%	44.0%	0	0 - 0	-
	88 **(65, 66, 89)**	8	400	399	277	102	36.8%	25.6%	19	7 - 31	3.0%
	89	1	75	75	75	26	34.7%	34.7%	0	0 - 0	-
	89 **(65, 66, 88)**	3	300	301	262	86	32.8%	28.6%	0	0 - 0	0.0%
	89 **(65, 66, 88)**	8	400	399	277	102	36.8%	25.6%	0	0 - 0	0.0%
*	90	1	50	50	52	27	51.9%	54.0%	1	0 - 3	-
	92 **(94, 160)**	3	25	26	26	10	38.5%	38.5%	11	6 - 16	-
	92 **(94, 160)**	8	25	26	26	10	38.5%	38.5%	7	2 - 12	-
	94 **(92, 160)**	3	25	26	26	10	38.5%	38.5%	0	0 - 0	-
	94 **(92, 160)**	8	25	26	26	10	38.5%	38.5%	0	0 - 0	-
	97	3	25	27	27	13	48.1%	48.1%	6	2 - 10	-
	97	8	25	26	26	13	50.0%	50.0%	7	3 - 11	-
	101	1	50	51	51	22	43.1%	43.1%	0	0 - 0	-
	102	1	300	300	175	92	52.6%	30.7%	0	0 - 0	0.0%
	105 **(106, 109)**	1	50	51	51	20	39.2%	39.2%	0	0 - 0	-
	105	6	100	100	100	36	36.0%	36.0%	14	6 - 22	-
	106 **(105, 109)**	1	50	51	51	20	39.2%	39.2%	0	0 - 0	-
	109 **(105, 106)**	1	50	51	51	20	39.2%	39.2%	0	0 - 0	-
	110 **(111)**	8	100	100	97	34	35.1%	34.0%	11	4 - 18	7.2%
	111	6	25	33	33	16	48.5%	48.5%	0	0 - 0	-
	111	7	25	25	25	12	48.0%	48.0%	0	0 - 0	-
	111 **(110)**	8	100	100	97	34	35.1%	34.0%	26	16 - 36	10.1%
	112 **(113)**	3	25	25	25	10	40.0%	40.0%	8	3 - 13	-
	112 **(113)**	6	25	27	27	13	48.1%	48.1%	3	0 - 6	-
	112 **(113)**	8	100	100	100	40	40.0%	40.0%	35	25 - 45	-
	113 **(112)**	3	25	25	25	10	40.0%	40.0%	3	0 - 6	-
	113 **(112)**	6	25	27	27	13	48.1%	48.1%	0	0 - 0	-
	113 **(112)**	8	100	100	100	40	40.0%	40.0%	22	14 - 30	-
*	116	1	75	77	78	31	39.7%	40.3%	8	3 - 13	-
	116 **(117, 118)**	3	75	76	76	42	55.3%	55.3%	53	47 - 59	-
	116 **(117, 118)**	8	50	54	54	25	46.3%	46.3%	27	20 - 34	-
	117	1	50	51	51	25	49.0%	49.0%	0	0 - 0	-
	117 **(116, 118)**	3	75	76	76	42	55.3%	55.3%	2	0 - 4	-
	117 **(116, 118)**	8	50	54	54	25	46.3%	46.3%	3	0 - 6	-
	118	1	40	46	45	25	55.6%	54.3%	2	0 - 4	4.6%
	118 **(116, 117)**	3	75	76	76	42	55.3%	55.3%	4	1 - 7	-
	118 **(116, 117)**	8	50	54	54	25	46.3%	46.3%	0	0 - 0	-
	119	1	100	104	104	53	51.0%	51.0%	2	0 - 4	-
	119 **(120)**	3	40	40	40	12	30.0%	30.0%	2	0 - 6	-
	119	6	25	28	28	20	71.4%	71.4%	1	0 - 2	-
	119 **(120)**	8	100	100	100	47	47.0%	47.0%	32	24 - 40	-

TABLE XI (Continued)

WHITE-TAILED DEER 2014 SALES, RESPONSE RATES, AND CONFIDENCE INTERVALS BY HUNT AREA AND LICENSE TYPE

HUNT AREA **(cross hunt areas)**	LICENSE TYPE	NUMBER AUTHORIZED	NUMBER SOLD	NUMBER SURVEYED	NUMBER USABLE SURVEYS	USEABLE / SURVEYED (%)	USEABLE / SOLD (%)	HARVEST ESTIMATE	90% CONFIDENCE LIMITS	SUCCESS 90% MARGIN ERROR ± (%)
120	1	50	56	56	22	39.3%	39.3%	2	0 - 5	-
120 **(119)**	3	40	40	40	12	30.0%	30.0%	22	14 - 30	-
120	6	25	25	25	10	40.0%	40.0%	8	3 - 13	-
120 **(119)**	8	100	100	100	47	47.0%	47.0%	20	13 - 27	-
121	3	50	50	50	18	36.0%	36.0%	30	22 - 38	-
121	6	400	400	184	75	40.8%	18.8%	43	22 - 64	5.3%
122	3	50	50	50	18	36.0%	36.0%	16	9 - 23	-
122	6	400	400	184	84	45.7%	21.0%	70	46 - 94	6.1%
122	8	50	50	50	19	38.0%	38.0%	14	7 - 21	-
123	6	50	52	50	17	34.0%	32.7%	7	1 - 13	11.3%
124	3	50	53	53	18	34.0%	34.0%	13	6 - 20	-
124	6	50	55	55	23	41.8%	41.8%	10	4 - 16	-
124	7	100	100	100	47	47.0%	47.0%	10	5 - 15	-
124	8	50	50	50	19	38.0%	38.0%	26	19 - 34	-
125	1	100	105	105	50	47.6%	47.6%	0	0 - 0	-
127	3	15	15	15	9	60.0%	60.0%	3	1 - 5	-
127	6	25	26	26	12	46.2%	46.2%	4	1 - 7	-
128	1	50	53	53	29	54.7%	54.7%	0	0 - 0	-
128	3	50	50	50	18	36.0%	36.0%	19	11 - 27	-
128	7	25	32	32	18	56.3%	56.3%	4	1 - 7	-
130	1	25	26	26	12	46.2%	46.2%	0	0 - 0	-
130	6	75	76	74	35	47.3%	46.1%	5	1 - 9	5.1%
131	7	50	50	50	20	40.0%	40.0%	0	0 - 0	-
132 **(133, 168)**	7	50	51	51	21	41.2%	41.2%	0	0 - 0	-
133 **(132, 168)**	7	50	51	51	21	41.2%	41.2%	0	0 - 0	-
138 **(139, 140, 142, 143)**	3	50	50	50	24	48.0%	48.0%	2	0 - 4	-
139 **(138, 140, 142, 143)**	3	50	50	50	24	48.0%	48.0%	6	2 - 10	-
140 **(138, 139, 142, 143)**	3	50	50	50	24	48.0%	48.0%	2	0 - 4	-
141 **(162)**	1	100	105	105	45	42.9%	42.9%	0	0 - 0	-
142 **(138, 139, 140, 143)**	3	50	50	50	24	48.0%	48.0%	0	0 - 0	-
143 **(138, 139, 140, 142)**	3	50	50	50	24	48.0%	48.0%	2	0 - 4	-
145	8	60	61	61	25	41.0%	41.0%	18	11 - 25	-
157 **(170)**	1	300	298	262	114	43.5%	38.3%	3	0 - 7	1.2%
157 **(170)**	3	75	77	77	32	41.6%	41.6%	42	33 - 51	-
157 **(170)**	6	400	400	277	114	41.2%	28.5%	21	9 - 33	2.9%
157 **(170)**	8	75	76	76	31	40.8%	40.8%	26	18 - 34	-
160 **(92, 94)**	3	25	26	26	10	38.5%	38.5%	0	0 - 0	-
160	6	25	25	25	11	44.0%	44.0%	2	0 - 5	-
160 **(92, 94)**	8	25	26	26	10	38.5%	38.5%	0	0 - 0	-
161	1	25	25	25	11	44.0%	44.0%	0	0 - 0	-
161 **(78, 79, 80, 81)**	3	25	27	26	14	53.8%	51.9%	0	0 - 0	0.0%
161 **(78, 79, 80, 81)**	8	25	25	25	11	44.0%	44.0%	0	0 - 0	-
162 **(141)**	1	100	105	105	45	42.9%	42.9%	0	0 - 0	-
163 **(32)**	8	50	44	30	12	40.0%	27.3%	0	0 - 0	0.0%
164	3	25	25	25	11	44.0%	44.0%	10	5 - 15	-
165	1	125	126	126	64	50.8%	50.8%	9	4 - 14	-
165	3	50	51	51	22	43.1%	43.1%	36	30 - 42	-
165	6	75	75	75	43	57.3%	57.3%	16	11 - 21	-
165	8	50	50	50	25	50.0%	50.0%	12	7 - 17	-
168 **(132, 133)**	7	50	51	51	21	41.2%	41.2%	0	0 - 0	-
170 **(157)**	1	300	298	262	114	43.5%	38.3%	0	0 - 0	0.0%
170 **(157)**	3	75	77	77	32	41.6%	41.6%	3	0 - 6	-
170 **(157)**	6	400	400	277	114	41.2%	28.5%	0	0 - 0	0.0%
170 **(157)**	8	75	76	76	31	40.8%	40.8%	3	0 - 6	-
171	3	75	75	75	28	37.3%	37.3%	29	20 - 38	-
171	6	250	247	169	77	45.6%	31.2%	79	61 - 97	7.3%
A	General	2750	2736	1459	823	56.4%	30.1%	1234	1169 - 1299	2.4%
B	General	1000	997	531	266	50.1%	26.7%	34	18 - 50	1.6%
C	General	2100	2078	1114	597	53.6%	28.7%	119	92 - 146	1.3%
D	General	400	395	212	107	50.5%	27.1%	0	0 - 0	0.0%
E	General	600	596	317	168	53.0%	28.2%	7	0 - 14	1.2%
F	General	1250	1239	663	355	53.5%	28.7%	52	34 - 70	1.5%
G	General	600	595	318	216	67.9%	36.3%	0	0 - 0	0.0%
H	General	800	793	424	211	49.8%	26.6%	8	0 - 16	1.0%
J	General	900	822	478	231	48.3%	28.1%	21	9 - 33	1.4%
K	General	500	505	267	145	54.3%	28.7%	0	0 - 0	0.0%
M	General	1000	992	531	269	50.7%	27.1%	37	21 - 53	1.6%
R	General	750	745	398	200	50.3%	26.8%	22	9 - 35	1.7%
T	General	400	399	212	111	52.4%	27.8%	25	12 - 38	3.2%
W	General	900	891	478	279	58.4%	31.3%	0	0 - 0	0.0%
Y	General	2000	1993	1061	532	50.1%	26.7%	322	277 - 367	2.2%
NATRONA	General	-	3305	2757	911	33.0%	27.6%	265	223 - 307	1.3%
LARAMIE	General	-	2990	2495	828	33.2%	27.7%	195	159 - 231	1.2%
SHERIDAN	General	-	2737	2290	805	35.2%	29.4%	643	587 - 700	2.1%
SWEETWATER	General	-	3442	2864	926	32.3%	26.9%	41	24 - 58	0.5%
ALBANY	General	-	1283	1069	349	32.6%	27.2%	74	52 - 96	1.8%

TABLE XI (Continued)

WHITE-TAILED DEER 2014 SALES, RESPONSE RATES, AND CONFIDENCE INTERVALS BY HUNT AREA AND LICENSE TYPE

HUNT AREA **(cross hunt areas)**	LICENSE TYPE	NUMBER AUTHORIZED	NUMBER SOLD	NUMBER SURVEYED	NUMBER USABLE SURVEYS	USEABLE / SURVEYED (%)	USEABLE / SOLD (%)	HARVEST ESTIMATE	90% CONFIDENCE LIMITS	SUCCESS 90% MARGIN ERROR ± (%)
CARBON	General	-	1018	849	272	32.0%	26.7%	11	2 - 20	0.9%
GOSHEN	General	-	545	456	152	33.3%	27.9%	47	30 - 64	3.2%
PLATTE	General	-	577	492	159	32.3%	27.6%	29	15 - 43	2.4%
BIG HORN	General	-	1345	1117	376	33.7%	28.0%	72	50 - 94	1.6%
FREMONT	General	-	2614	2180	724	33.2%	27.7%	145	114 - 176	1.2%
PARK	General	-	2716	2288	766	33.5%	28.2%	135	105 - 165	1.1%
LINCOLN	General	-	2382	1979	660	33.4%	27.7%	43	26 - 60	0.7%
CONVERSE	General	-	662	549	192	35.0%	29.0%	48	31 - 65	2.6%
NIOBRARA	General	-	193	162	57	35.2%	29.5%	14	5 - 23	4.8%
HOT SPRINGS	General	-	231	190	66	34.7%	28.6%	18	7 - 29	4.6%
JOHNSON	General	-	1025	853	294	34.5%	28.7%	283	246 - 320	3.6%
CAMPBELL	General	-	3745	3119	1009	32.4%	26.9%	650	587 - 713	1.7%
CROOK	General	-	864	720	252	35.0%	29.2%	350	313 - 387	4.3%
UINTA	General	-	2408	2002	649	32.4%	27.0%	33	18 - 48	0.6%
WASHAKIE	General	-	684	573	190	33.2%	27.8%	25	12 - 38	1.9%
WESTON	General	-	705	589	196	33.3%	27.8%	122	95 - 149	3.8%
TETON	General	-	1050	872	284	32.6%	27.0%	33	18 - 48	1.5%
SUBLETTE	General	-	1187	988	352	35.6%	29.7%	37	22 - 52	1.3%
RESIDENT DRAW	General	-	3405	2854	1230	43.1%	36.1%	269	235 - 303	1.0%
TOTAL TYPE 1 - 3		6020	6086	5144	2229	43.3%	36.6%	1046	-	-
TOTAL TYPE 6 - 8		11870	12797	6376	2521	39.5%	19.7%	4928	-	-
TOTAL NR GENERAL		15950	15776	8463	4510	53.3%	28.6%	1881	-	-
TOTAL RES GENERAL		-	41113	34307	11699	34.1%	28.5%	3582	-	-
GRAND TOTAL		-	75772	54290	20959	38.6%	27.7%	11437	-	-

* Actual downloads exceed WG&F sales data.

Note: Harvest estimates for limited quota licenses allowing antlered harvests are based off antlered harvests only while estimates for limited quota licenses allowing only antlerless harvests are based off adult antlerless harvests only. Harvest estimates for general licenses are based off antlered harvest only. The statewide harvest totals shown in Table V includ all harvests.

Note: Success margin of error is not applicable (-) for licenses where a census sample was taken.

TABLE XII

DEER

ARCHERY HUNTING - HARVEST

BY HUNTERS HOLDING AN ARCHERY TAG

2014

	NUMBER ACTIVE ARCHERY HUNTERS	HARVEST				HUNTER SUCCESS	DAYS/ HARVEST
		BUCK	DOE	FAWN	TOTAL		
STATE TOTAL	9,170	1,525	747	72	2,344	25.6%	29.8
RESIDENT	7,680	1,003	592	57	1,652	21.5%	36.9
Mule Deer	-	750	294	19	1,063	-	-
White Tail	-	253	298	38	589	-	-
NONRESIDENT	1,490	522	155	15	692	46.4%	12.6
Mule Deer	-	353	48	0	401	-	-
White Tail	-	169	107	15	291	-	-

TABLE XIII

DEER

ARCHERY HUNTING - TOTAL DAYS

BY HUNTERS HOLDING AN ARCHERY TAG

2014

	TOTAL		ARCHERY ONLY SEASON*		GUN SEASON**	
	HUNTERS	DAYS	HUNTERS	DAYS	HUNTERS	DAYS
STATE TOTAL	9,170	69,745	8,960	60,715	1,657	9,030
RESIDENT	7,680	61,032	7,477	52,425	1,554	8,607
NONRESIDENT	1,490	8,713	1,483	8,290	103	423

* Estimated number of hunters/days with archery equipment by hunters holding an archery tag during the archery only season.

WYOMING GAME AND FISH COMMISSION

CHAPTER 6

DEER HUNTING SEASONS

Section 1. Authority. This regulation is promulgated by authority of W.S. §23-1-302, §23-1-703 and §23-2-104.

Section 2. Regular Hunting Seasons.

Hunt areas, season dates and limitations.

Hunt Area	Type	Dates of Seasons Opens	Dates of Seasons Closes	Quota	License	Limitations
1		Nov. 1	Nov. 21		General	Antlered deer off private land; any deer on private land
1, 2, 3	8	Nov. 1	Nov. 21	1200	Limited quota	Doe or fawn white-tailed deer valid on private land
2	6	Nov. 1	Nov. 21	50	Limited quota	Doe or fawn valid on private land
2		Nov. 1	Nov. 21		General	Antlered deer off private land; any deer on private land
3		Nov. 1	Nov. 21		General	Antlered deer off private land; any deer on private land
4		Nov. 1	Nov. 20		General	Antlered deer off private land; any deer on private land except the lands of the State of Wyoming's Ranch A property shall be closed
4	6	Nov. 1	Nov. 20	150	Limited quota	Doe or fawn valid on private land
5		Nov. 1	Nov. 20		General	Antlered deer off private land; any deer on private land
5	6	Nov. 1	Nov. 20	25	Limited quota	Doe or fawn
6		Nov. 1	Nov. 20		General	Antlered deer off private land; any deer on private land
6, 9	6	Nov. 1	Nov. 20	10	Limited quota	Doe or fawn valid east of U.S. Highway 85
7		Oct. 1	Oct. 15		General	Antlered mule deer or any white-tailed deer
8		Oct. 1	Oct. 15		General	Antlered mule deer or any white-tailed deer
9		Oct. 1	Oct. 15		General	Antlered mule deer or any white-tailed deer

Hunt Area	Type	Dates of Seasons Opens	Closes	Quota	License	Limitations
10		Oct. 1	Oct. 7		General	Antlered mule deer three (3) points or more on either antler or any white-tailed deer
10, 11, 12, 13, 14	3	Oct. 1	Nov. 30	400	Limited quota	Any white-tailed deer
10, 11, 12, 13, 14	8	Oct. 1	Nov. 30	300	Limited quota	Doe or fawn white-tailed deer
11		Oct. 1	Oct. 15		General	Antlered mule deer or any white-tailed deer
12		Oct. 1	Oct. 15		General	Antlered mule deer or any white-tailed deer
12		Oct. 16	Nov. 30		General	Any white-tailed deer
12	6	Oct. 1	Nov. 30	50	Limited quota	Doe or fawn
13		Oct. 1	Oct. 15		General	Antlered mule deer or any white-tailed deer
13		Oct. 16	Nov. 30		General	Any white-tailed deer
14		Oct. 1	Oct. 15		General	Antlered mule deer or any white-tailed deer
14		Oct. 16	Nov. 30		General	Any white-tailed deer
15		Oct. 1	Oct. 14		General	Antlered mule deer or any white-tailed deer
15	3	Nov. 1	Nov. 30	275	Limited quota	Any white-tailed deer
15	3	Dec. 1	Dec. 31			Unused Area 15 Type 3 licenses valid for antlerless white-tailed deer
15	6	Oct. 1	Dec. 31	350	Limited quota	Doe or fawn
15	8	Oct. 1	Dec. 31	250	Limited quota	Doe or fawn white-tailed deer
17		Oct. 1	Oct. 20		General	Antlered mule deer or any white-tailed deer
17		Nov. 1	Nov. 30		General	Any white-tailed deer
17	8	Oct. 1	Nov. 30	200	Limited quota	Doe or fawn white-tailed deer
18		Oct. 1	Oct. 20		General	Antlered mule deer or any white-tailed deer
18	8	Oct. 1	Nov. 30	50	Limited quota	Doe or fawn white-tailed deer valid on private land
19		Oct. 1	Oct. 20		General	Antlered mule deer or any white-tailed deer
19		Nov. 1	Nov. 15		General	Any white-tailed deer
19, 20	6	Oct. 1	Oct. 20	25	Limited quota	Doe or fawn valid on private land
20		Oct. 1	Oct. 20		General	Antlered mule deer or any white-tailed deer
20		Nov. 1	Nov. 15		General	Any white-tailed deer
21		Oct. 1	Oct. 15		General	Antlered mule deer or any white-tailed deer

Hunt Area	Type	Dates of Seasons Opens	Closes	Quota	License	Limitations
22	1	Oct. 1	Oct. 14	400	Limited quota	Antlered mule deer or any white-tailed deer
22	3	Oct. 1	Nov. 30	50	Limited quota	Any white-tailed deer
22	8	Oct. 1	Nov. 30	25	Limited quota	Doe or fawn white-tailed deer
23		Oct. 1	Oct. 14		General	Antlered deer off private land, any deer on private land
23		Nov. 1	Nov. 30		General	Any white-tailed deer
23, 26	3	Nov. 1	Nov. 30	100	Limited quota	Any white-tailed deer
23, 26	6	Oct. 1	Dec. 15	1700	Limited quota	Doe or fawn valid on private land
24		Oct. 15	Oct. 31		General	Antlered deer off private land, any deer on private land
24		Nov. 1	Nov. 30		General	Any white-tailed deer
24		Dec. 1	Dec. 15		General	Antlerless white-tailed deer
24	3	Nov. 1	Nov. 30	150	Limited quota	Any white-tailed deer
24	6	Sep. 1	Dec. 15	400	Limited quota	Doe or fawn valid on private land
24	8	Sep. 1	Dec. 15	Unlimited	Limited quota	Doe or fawn white-tailed deer
25		Oct. 15	Oct. 31		General	Antlered mule deer or any white-tailed deer
26		Oct. 1	Oct. 14		General	Antlered deer off private land, any deer on private land
26		Nov. 1	Nov. 30		General	Any white-tailed deer
27		Oct. 15	Oct. 31		General	Any deer
27		Nov. 1	Nov. 30		General	Any white-tailed deer
27		Dec. 1	Dec. 15		General	Antlerless white-tailed deer
27	8	Sep. 1	Sep. 30	1200	Limited quota	Doe or fawn white-tailed deer valid on private land
27	8	Oct. 15	Dec. 15			Unused Area 27 Type 8 licenses valid in the entire area
28		Oct. 15	Oct. 31		General	Antlered mule deer or any white-tailed deer
29		Oct. 1	Oct. 14		General	Antlered deer off private land, any deer on private land
29		Nov. 1	Nov. 15		General	Any white-tailed deer
29		Nov. 16	Dec. 15		General	Antlerless white-tailed deer
29	8	Sep. 1	Sep. 30	700	Limited quota	Doe or fawn white-tailed deer valid on private land north of Crazy Woman Creek
29	8	Oct. 1	Dec. 15			Unused Area 29 Type 8 licenses valid in the entire area

Hunt Area	Type	Dates of Seasons Opens	Closes	Quota	License	Limitations
30		Oct. 15	Oct. 31		General	Any deer
30		Nov. 1	Nov. 30		General	Any white-tailed deer
30		Dec. 1	Dec. 15		General	Antlerless white-tailed deer
30	8	Sep. 1	Sep. 30	500	Limited quota	Doe or fawn white-tailed deer valid on private land
30	8	Oct. 15	Dec. 15			Unused Area 30 Type 8 licenses valid in the entire area
31		Oct. 1	Oct. 10		General	Antlered deer
32		Oct. 15	Oct. 31		General	Any deer
32		Nov. 1	Nov. 15		General	Any white-tailed deer
32, 163	8	Oct. 15	Nov. 15	50	Limited quota	Doe or fawn white-tailed deer
33		Oct. 15	Oct. 31		General	Any deer
33		Nov. 1	Nov. 15		General	Any white-tailed deer
33		Nov. 16	Dec. 15		General	Antlerless white-tailed deer
33	6	Oct. 15	Dec. 15	50	Limited quota	Doe or fawn valid on private land
33	8	Sep. 1	Sep. 30	500	Limited quota	Doe or fawn white-tailed deer valid on private land
33	8	Oct. 15	Dec. 15			Unused Area 33 Type 8 licenses valid in the entire area
34	1	Oct. 15	Oct. 31	150	Limited quota	Antlered deer
34	3	Oct. 15	Nov. 30	35	Limited quota	Any white-tailed deer
34	8	Oct. 15	Nov. 30	50	Limited quota	Doe or fawn white-tailed deer
35		Oct. 15	Oct. 31		General	Any deer
36		Oct. 15	Oct. 22		General	Antlered mule deer three (3) points or more on either antler or any white-tailed deer
36	8	Oct. 15	Oct. 22	25	Limited quota	Doe or fawn white-tailed deer
37	1	Oct. 15	Oct. 31	150	Limited quota	Any deer
37	3	Nov. 1	Nov. 30	15	Limited quota	Any white-tailed deer
37	6	Sep. 15	Nov. 15	25	Limited quota	Doe or fawn valid on or within one-half (1/2) mile of irrigated land
39		Oct. 15	Oct. 25		General	Antlered deer
40		Oct. 15	Oct. 31		General	Antlered deer valid on national forest; any deer off national forest
40	6	Oct. 15	Oct. 31	50	Limited quota	Doe or fawn valid on private land
40	8	Oct. 15	Nov. 30	50	Limited quota	Doe or fawn white-tailed deer
41		Oct. 15	Oct. 24		General	Any deer
41	3	Nov. 1	Nov. 30	50	Limited quota	Any white-tailed deer
41	6	Oct. 1	Oct. 31	50	Limited quota	Doe or fawn valid on or within one-half (1/2) mile of irrigated land
41, 47	8	Oct. 1	Nov. 30	100	Limited quota	Doe or fawn white-tailed deer
46		Oct. 15	Oct. 24		General	Antlered deer

Hunt Area	Type	Dates of Seasons Opens	Closes	Quota	License	Limitations
47		Oct. 15	Oct. 24		General	Any deer
47, 51	3	Oct. 15	Nov. 30	50	Limited quota	Any white-tailed deer
50		Oct. 15	Oct. 24		General	Antlered deer
51		Oct. 15	Oct. 24		General	Any deer
51	6	Oct. 1	Nov. 30	50	Limited quota	Doe or fawn valid within one (1) mile of Shell Creek
51	8	Oct. 1	Nov. 30	50	Limited quota	Doe or fawn white-tailed deer
52		Oct. 15	Oct. 24		General	Any deer
53		Oct. 15	Oct. 31		General	Antlered deer
59		Oct. 15	Oct. 25		General	Antlered mule deer or any white-tailed deer
59, 60, 62, 63, 64	3	Nov. 1	Nov. 30	150	Limited quota	Any white-tailed deer; all lands within Curt Gowdy State Park, archery only; the Wyoming Game and Fish Commission's Tom Thorne/Beth Williams Wildlife Research Center at Sybille south of Wyoming Highway 34 shall be closed
59, 60, 62, 63, 64	3	Dec. 1	Dec. 31			Unused Area 59, 60, 62, 63, 64 Type 3 licenses valid for doe or fawn white-tailed deer in Area 63 and Area 64
59, 60, 62, 63, 64	8	Nov. 1	Dec. 31	125	Limited quota	Doe or fawn white-tailed deer; all lands within Curt Gowdy State Park, archery only; the Wyoming Game and Fish Commission's Tom Thorne/Beth Williams Wildlife Research Center at Sybille south of Wyoming Highway 34 shall be closed

Hunt Area	Type	Dates of Seasons Opens	Closes	Quota	License	Limitations
60	1	Oct. 20	Nov. 5	100	Limited quota	Antlered deer on national forest, any deer valid off national forest; all lands within Curt Gowdy State Park, archery only
60	2	Oct. 20	Nov. 5	150	Limited quota	Any deer valid off national forest; all lands within Curt Gowdy State Park, archery only
60		Nov. 6	Nov. 30			Unused Area 60 Type 1 and Type 2 licenses valid for doe or fawn white-tailed deer valid off national forest; all lands within Curt Gowdy State Park, archery only
60	6	Oct. 20	Nov. 30	50	Limited quota	Doe or fawn; all lands within Curt Gowdy State Park, archery only
61		Oct. 1	Oct. 7		General	Antlered mule deer three (3) points or more on either antler or any white-tailed deer
62		Oct. 15	Oct. 25		General	Antlered mule deer or any white-tailed deer
62, 63, 64	6	Oct. 15	Oct. 31	100	Limited quota	Doe or fawn valid on private land
62, 63, 64	6	Nov. 1	Dec. 31			Unused Area 62, 63, 64 Type 6 licenses valid for doe or fawn white-tailed deer
63		Oct. 15	Oct. 25		General	Antlered mule deer or any white-tailed deer, except the Wyoming Game and Fish Commission's Tom Thorne/Beth Williams Wildlife Research Center at Sybille shall be closed
64		Oct. 15	Oct. 25		General	Antlered mule deer or any white-tailed deer except the Wyoming Game and Fish Commission's Tom Thorne/Beth Williams Wildlife Habitat Management Area and the Laramie Peak Wildlife Habitat Management Area north of the Tunnel Road (Albany County Road 727) shall be closed
64	2	Oct. 15	Oct. 25	100	Limited quota	Antlered mule deer or any white-tailed deer

Hunt Area	Type	Dates of Seasons Opens	Closes	Quota	License	Limitations
65		Oct. 15	Oct. 21		General	Antlered mule deer or any white-tailed deer
65, 66, 88, 89	3	Oct. 15	Nov. 30	300	Limited quota	Any white-tailed deer
65, 66, 88, 89	8	Oct. 15	Nov. 30	400	Limited quota	Doe or fawn white-tailed deer
66		Oct. 15	Oct. 21		General	Antlered mule deer three (3) points or more on either antler or any white-tailed deer
67						CLOSED
70		Oct. 15	Oct. 21		General	Antlered mule deer three (3) points or more on either antler or any white-tailed deer
70, 74	3	Oct. 1	Nov. 30	25	Limited quota	Any white-tailed deer
70	6	Oct. 15	Nov. 30	25	Limited quota	Doe or fawn valid on private land
73		Oct. 15	Oct. 25		General	Antlered mule deer or any white-tailed deer
74		Oct. 1	Oct. 7		General	Antlered mule deer three (3) points or more on either antler or any white-tailed deer
75		Oct. 1	Oct. 7		General	Antlered mule deer three (3) points or more on either antler or any white-tailed deer
75, 76, 77	3	Oct. 1	Nov. 30	25	Limited quota	Any white-tailed deer
76		Oct. 1	Oct. 7		General	Antlered mule deer three (3) points or more on either antler or any white-tailed deer
77		Oct. 1	Oct. 7		General	Antlered mule deer three (3) points or more on either antler or any white-tailed deer
78	1	Oct. 1	Oct. 14	300	Limited quota	Antlered mule deer or any white-tailed deer
78, 79, 80, 81, 161	3	Oct. 1	Nov. 30	25	Limited quota	Any white-tailed deer
78, 79, 80, 81, 161	8	Sep. 1	Dec. 15	25	Limited quota	Doe or fawn white-tailed deer
79	1	Oct. 1	Oct. 14	300	Limited quota	Antlered mule deer or any white-tailed deer
80, 83	1	Oct. 1	Oct. 14	200	Limited quota	Antlered mule deer or any white-tailed deer
81	1	Oct. 1	Oct. 14	200	Limited quota	Antlered mule deer or any white-tailed deer
82		Oct. 1	Oct. 9		General	Antlered mule deer or any white-tailed deer
82		Oct. 1	Oct. 14		General youth license	Any deer

Hunt Area	Type	Dates of Seasons Opens	Closes	Quota	License	Limitations
84	1	Oct. 1	Oct. 14	50	Limited quota	Antlered mule deer or any white-tailed deer
87	1	Oct. 15	Oct. 31	25	Limited quota	Antlered deer
88		Oct. 15	Oct. 21		General	Antlered mule deer or any white-tailed deer
88	6	Oct. 15	Nov. 30	25	Limited quota	Doe or fawn valid on private land
89	1	Oct. 15	Oct. 31	75	Limited quota	Antlered deer
90	1	Oct. 1	Oct. 31	50	Limited quota	Any deer
92		Oct. 15	Oct. 22		General	Antlered mule deer three (3) points or more on either antler or any white-tailed deer
92		Oct. 1	Oct. 22		General youth license	Any deer
92, 94, 160	3	Nov. 1	Nov. 20	25	Limited quota	Any white-tailed deer
92, 94, 160	8	Nov. 1	Nov. 20	25	Limited quota	Doe or fawn white-tailed deer
94		Oct. 15	Oct. 22		General	Antlered mule deer three (3) points or more on either antler or any white-tailed deer
94		Oct. 1	Oct. 22		General youth license	Any deer
96		Oct. 15	Oct. 22		General	Antlered mule deer three (3) points or more on either antler or any white-tailed deer
96		Oct. 15	Oct. 26		General youth license	Any deer
97		Oct. 15	Oct. 22		General	Antlered mule deer three (3) points or more on either antler or any white-tailed deer
97		Oct. 15	Oct. 26		General youth license	Any deer
97	3	Nov. 1	Nov. 30	25	Limited quota	Any white-tailed deer
97	8	Nov. 1	Nov. 30	25	Limited quota	Doe or fawn white-tailed deer
98		Oct. 15	Oct. 22		General	Antlered mule deer three (3) points or more on either antler or any white-tailed deer, archery or muzzle-loading firearms only
100		Oct. 1	Oct. 5		General	Antlered mule deer or any white-tailed deer
100		Oct. 1	Oct. 7		General youth license	Any deer
101	1	Oct. 15	Oct. 31	50	Limited quota	Antlered deer
102	1	Oct. 15	Oct. 31	300	Limited quota	Any deer

Hunt Area	Type	Dates of Seasons Opens	Closes	Quota	License	Limitations
105		Oct. 1	Oct. 31		General	Antlered deer valid on national forest
105		Nov. 1	Nov. 5		General	Any deer valid off national forest
105		Nov. 6	Nov. 30		General	Antlerless deer valid off national forest
105	6	Nov. 1	Nov. 30	100	Limited quota	Doe or fawn valid off national forest
105, 106, 109	1	Nov. 1	Nov. 15	50	Limited quota	Antlered deer
106		Oct. 1	Oct. 31		General	Antlered mule deer or any white-tailed deer
110		Oct. 15	Nov. 10		General	Antlered deer
110, 111	8	Oct. 15	Dec. 31	100	Limited quota	Doe or fawn white-tailed deer
111		Oct. 15	Nov. 10		General	Antlered deer
111	6	Oct. 15	Nov. 10	25	Limited quota	Doe or fawn valid off national forest
111	7	Oct. 1	Nov. 20	25	Limited quota	Doe or fawn
112		Oct. 15	Nov. 10		General	Antlered deer valid on national forest
112		Nov. 1	Nov. 10		General	Any deer valid off national forest
112, 113	3	Nov. 1	Nov. 30	25	Limited quota	Any white-tailed deer
112, 113	6	Oct. 15	Nov. 10	25	Limited quota	Doe or fawn valid off national forest
112, 113	8	Oct. 15	Dec. 31	100	Limited quota	Doe or fawn white-tailed deer
113		Oct. 15	Nov. 10		General	Antlered deer valid on national forest
113		Nov. 1	Nov. 10		General	Any deer valid off national forest
114		Oct. 15	Nov. 10		General	Antlered deer
115		Sep. 10	Oct. 22		General	Antlered deer
116	1	Oct. 15	Oct. 31	75	Limited quota	Any deer
116, 117, 118	3	Nov. 1	Nov. 30	75	Limited quota	Any white-tailed deer
116. 117, 118	8	Sep. 1	Oct. 14	50	Limited quota	Doe or fawn white-tailed deer valid on private land in the Wood River drainage
116, 117, 118	8	Oct. 15	Nov. 30			Unused Area 116, 117, 118 Type 8 licenses valid in the entire area
117	1	Sep. 15	Oct. 15	50	Limited quota	Antlered mule deer or any white-tailed deer
118	1	Oct. 15	Oct. 31	40	Limited quota	Any deer

Hunt Area	Type	Dates of Seasons Opens	Closes	Quota	License	Limitations
119	1	Nov. 1	Nov. 15	100	Limited quota	Any deer
119, 120	3	Oct. 1	Nov. 30	40	Limited quota	Any white-tailed deer
119	6	Sep. 15	Nov. 15	25	Limited quota	Doe or fawn valid on irrigated land
119, 120	8	Sep. 15	Dec. 15	100	Limited quota	Doe or fawn white-tailed deer
120	1	Nov. 1	Nov. 15	50	Limited quota	Any deer
120	6	Sep. 15	Nov. 15	25	Limited quota	Doe or fawn valid on private land
121		Nov. 1	Nov. 10		General	Any deer
121		Nov. 11	Nov. 30		General	Antlerless deer
121	3	Nov. 1	Nov. 30	50	Limited quota	Any white-tailed deer
121	6	Oct. 15	Dec. 31	400	Limited quota	Doe or fawn
122		Nov. 1	Nov. 10		General	Any deer
122		Nov. 11	Nov. 30		General	Antlerless deer
122	3	Nov. 1	Nov. 30	50	Limited quota	Any white-tailed deer
122	6	Oct. 15	Dec. 31	400	Limited quota	Doe or fawn valid on or within one-half (1/2) mile of irrigated land within the Shoshone River drainage
122	8	Oct. 15	Dec. 31	50	Limited quota	Doe or fawn white-tailed deer
123		Oct. 15	Oct. 31		General	Any deer
123	6	Oct. 15	Dec. 31	50	Limited quota	Doe or fawn valid on private land south of the Shoshone River
124		Nov. 1	Nov. 10		General	Any deer
124	3	Nov. 1	Nov. 30	50	Limited quota	Any white-tailed deer
124	6	Oct. 1	Nov. 30	50	Limited quota	Doe or fawn valid on or within one-half (1/2) mile of irrigated land
124	7	Oct. 1	Nov. 30	100	Limited quota	Doe or fawn valid west of Wyoming Highway 30 and Bighorn County Road 8, on or within one-half (1/2) mile of irrigated land
124	8	Oct. 1	Nov. 30	50	Limited quota	Doe or fawn white-tailed deer
125	1	Nov. 1	Nov. 15	100	Limited quota	Any deer
127		Oct. 15	Oct. 24		General	Antlered deer off private land, any deer on private land
127	3	Nov. 1	Nov. 30	15	Limited quota	Any white-tailed deer
127	6	Sep. 15	Nov. 15	25	Limited quota	Doe or fawn valid on or within one-half (1/2) mile of irrigated land

Hunt Area	Type	Dates of Seasons Opens	Closes	Quota	License	Limitations
128		Oct. 1	Oct. 15		General	Antlered mule deer or any white-tailed deer
128	1	Nov. 1	Nov. 20	50	Limited quota	Any deer
128	3	Nov. 1	Nov. 20	50	Limited quota	Any white-tailed deer
128	7	Nov. 1	Nov. 20	25	Limited quota	Doe or fawn valid on private land
130		Oct. 1	Oct. 7		General	Antlered mule deer or any white-tailed deer
130	1	Oct. 15	Oct. 31	25	Limited quota	Antlered deer
130	6	Oct. 15	Dec. 31	75	Limited quota	Doe or fawn valid on private land within Sweetwater County
131		Oct. 1	Oct. 5		General	Antlered mule deer four (4) points or more on either antler or any white-tailed deer
131	7	Oct. 1	Oct. 31	50	Limited quota	Doe or fawn valid within the Farson-Eden Irrigation Project
132		Oct. 1	Oct. 14		General	Antlered deer three (3) points or more on either antler
132, 133, 168	7	Oct. 1	Oct. 14	50	Limited quota	Doe or fawn valid on irrigated land
133		Oct. 1	Oct. 14		General	Antlered deer three (3) points or more on either antler
134		Oct. 1	Oct. 14		General	Antlered deer three (3) points or more on either antler
135		Oct. 1	Oct. 14		General	Antlered deer
138		Sep. 15	Oct. 7		General	Antlered mule deer or any white-tailed deer
138, 139, 140, 142, 143	3	Oct. 1	Nov. 30	50	Limited quota	Any white-tailed deer
139		Sep. 15	Oct. 7		General	Antlered mule deer or any white-tailed deer
140		Sep. 15	Oct. 7		General	Antlered mule deer or any white-tailed deer
141, 162	1	Oct. 1	Oct. 21	100	Limited quota	Antlered deer
141, 162	1	Oct. 22	Oct. 31			Unused Area 141, 162 Type 1 licenses valid for antlered deer on national forest
142		Sep. 15	Oct. 7		General	Antlered mule deer or any white-tailed deer
143		Sep. 15	Oct. 7		General	Antlered mule deer or any white-tailed deer
144		Sep. 15	Oct. 7		General	Antlered mule deer or any white-tailed deer

Hunt Area	Type	Dates of Seasons Opens	Closes	Quota	License	Limitations
145		Sep. 15	Oct. 7		General	Antlered mule deer or any white-tailed deer
145	8	Nov. 1	Jan. 31	60	Limited quota	Doe or fawn white-tailed deer
146		Sep. 15	Oct. 7		General	Antlered mule deer or any white-tailed deer
148		Sep. 15	Oct. 25		General	Antlered deer
149		Sep. 15	Oct. 7		General	Antlered mule deer or any white-tailed deer
150		Sep. 15	Oct. 7		General	Antlered mule deer or any white-tailed deer valid west of Wyoming Highway 390
150		Sep. 15	Oct. 7		General	Antlered mule deer or any white-tailed deer valid east of Wyoming Highway 390, archery only
151		Sep. 15	Oct. 7		General	Antlered mule deer or any white-tailed deer
152		Sep. 15	Oct. 7		General	Antlered mule deer or any white-tailed deer
153		Sep. 15	Oct. 7		General	Antlered mule deer or any white-tailed deer
154		Sep. 15	Oct. 7		General	Antlered mule deer or any white-tailed deer
155		Sep. 15	Oct. 7		General	Antlered mule deer or any white-tailed deer
156		Sep. 15	Oct. 7		General	Antlered mule deer or any white-tailed deer
157, 170	1	Oct. 1	Oct. 31	300	Limited quota	Any deer
157, 170	3	Nov. 1	Nov. 30	75	Limited quota	Any white-tailed deer
157, 170	6	Oct. 1	Nov. 10	400	Limited quota	Doe or fawn
157, 170	8	Oct. 1	Oct. 31	75	Limited quota	Doe or fawn white-tailed deer
157, 170	8	Nov. 1	Nov. 30			Unused Area 157, 170 Type 8 licenses valid on private land
160		Oct. 15	Oct. 22		General	Antlered mule deer three (3) points or more on either antler or any white-tailed deer
160		Oct. 1	Oct. 22		General youth license	Any deer
160	6	Oct. 1	Oct. 22	25	Limited quota	Doe or fawn valid on private land
161	1	Oct. 1	Oct. 14	25	Limited quota	Antlered mule deer or any white-tailed deer
163		Oct. 15	Oct. 21		General	Antlered mule deer or any white-tailed deer
163		Nov. 1	Nov. 15		General	Any white-tailed deer

Hunt Area	Type	Dates of Seasons Opens	Closes	Quota	License	Limitations
164		Oct. 1	Oct. 10		General	Any deer
164	3	Nov. 1	Nov. 30	25	Limited quota	Any white-tailed deer
165	1	Oct. 15	Oct. 31	125	Limited quota	Any deer
165	3	Oct. 15	Nov. 30	50	Limited quota	Any white-tailed deer
165	6	Oct. 15	Oct. 31	75	Limited quota	Doe or fawn valid on private land
165	8	Nov. 1	Nov. 30	50	Limited quota	Doe or fawn white-tailed deer
168		Oct. 1	Oct. 14		General	Antlered deer three (3) points or more on either antler
169		Oct. 15	Oct. 21		General	Antlered mule deer or any white-tailed deer
169		Nov. 1	Nov. 15		General	Any white-tailed deer
171		Oct. 1	Oct. 31		General	Any deer
171	3	Nov. 1	Nov. 30	75	Limited quota	Any white-tailed deer
171	6	Oct. 1	Nov. 30	250	Limited quota	Doe or fawn

Please see Important Hunting Information section of the Deer Hunting Regulations brochure regarding Chronic Wasting Disease.

Section 3. Special Archery Seasons. Hunt Areas listed in this section shall have special archery hunting seasons during the dates specified in this section. Archers shall possess a general deer license or a limited quota deer license in addition to an archery license in order to hunt deer during any special archery season.

Archers with general deer licenses shall only hunt in those Hunt Areas specified in Section 2 as open to hunting with a general license and may take any deer.

Archers with limited quota deer licenses shall only hunt in the hunt area(s) and for the sex and species of deer set forth by the limitations of their license as specified in Section 2 of this Chapter.

Archers with a General or Nonresident Region J deer license can hunt all of Area 64 during the Special Archery Season.

Hunt Area	Dates of Seasons Opens	Closes
37, 120, 127	Aug. 15	Sep. 30
1-15, 17-36, 39-41, 46, 47, 50-53, 59-66, 70, 73-84, 87-90, 92, 94, 96-98, 100-102, 105, 106, 109-114, 116-119, 121-125, 128, 130-135, 141, 157, 160-165, 168-171. Curt Gowdy State Park in Area 60 closed.	Sep. 1	Sep. 30
138-140, 142-146, 148-156	Sep. 1	Sep. 14
115	Sep. 1	Sep. 9

Section 4. Disabled Hunter Season Extension.

(a) Any person qualified for and in possession of a Disabled Hunter Permit issued by the Department in accordance with Commission regulation may hunt deer five (5) days prior to the earliest opening date in the Hunt Area(s) and for the sex and species of deer set forth by the limitations of their license as specified in Section 2 of this Chapter.

(b) Hunters participating in a disabled hunter season extension shall be in possession of a Disabled Hunter Permit which shall be immediately produced for inspection upon request of an officer authorized to enforce this regulation.

Section 5. Youth Deer Seasons. Youth hunters who possess a full price youth deer license may take any deer during an antlered deer season in the Hunt Area(s) where their license is valid as specified in Section 2 of this Chapter.

Section 6. Nonresident Region General Deer License Quotas.

(a) Nonresident region general deer licenses shall only be valid within the specific region for which they are issued and for only those Hunt Areas in the Region as listed in this section.

(b) Quotas of nonresident region general deer licenses are established for the regions and shall not exceed the numbers specified in this section.

Region	Deer Hunt Areas	Quotas
A	1-6	2,750
B	7-14, 21	1,000
C	17-20, 23, 26, 29, 31	2,100
D	66, 70, 74-77	400
E	88, 92, 94, 96-98, 128, 148, 160, 171	600
F	105, 106, 110-115, 121-124, 127	1,250
G	135, 143-145	600
H	130, 138-140, 142, 146, 149-156	800
J	59, 61-65, 73	900
K	132-134, 168	500
M	35, 36, 39, 40, 164	1,000
R	41, 46, 47, 50-53	750
T	15	400
W	82, 100, 131	900
Y	24, 25, 27, 28, 30, 32, 33, 163, 169	2,000

Section 7. Hunt Area Descriptions.

Area and Number.

Area 1. Crook. Beginning where Wyoming Highway 112 crosses the Wyoming-Montana state line; southwesterly along said highway to Wyoming Highway 24 in the town of Hulett; southerly along said highway to U.S. Highway 14; westerly along said highway to the Cabin Creek Road (Crook County Road 116); northwesterly along said road to the Oshoto Road (Crook County Road 263); westerly along said road to the “D” Road (Crook County Road 68); northerly along said road to the Rocky Point Road in Campbell County (Campbell County Road 85); northerly along said road to the Wyoming-Montana state line; easterly along said line to Wyoming Highway 112.

Area 2. Bearlodge. Beginning where Wyoming Highway 112 crosses the Wyoming-Montana state line; easterly along said line to the Wyoming-South Dakota state line; southerly along said line to Interstate Highway 90; westerly along said Interstate Highway to the town of Sundance and U.S. Highway 14; westerly and northerly along said highway to Wyoming Highway 24; northerly along said highway to Wyoming Highway 112 at the town of Hulett; northeasterly along said highway to the Wyoming-Montana state line.

Area 3. Keyhole. Beginning at the intersection of Interstate Highway 90 and U.S. Highway 14 in the town of Sundance; westerly along Interstate Highway 90 to its intersection with the "D" Road; northerly along said road to the Oshoto Road (Crook County Road 263); easterly along said road to the Cabin Creek Road (Crook County Road 116); southerly and easterly along said road to U.S. Highway 14; easterly and southerly along said highway to Interstate Highway 90 at the town of Sundance.

Area 4. Sand Creek. Beginning where Interstate Highway 90 crosses the Wyoming-South Dakota state line; southerly along said line to U.S. Highway 85; southerly along said highway to Wyoming Highway 585; northwesterly along said highway to the town of Sundance and Interstate Highway 90; easterly along said Interstate Highway to the Wyoming-South Dakota state line.

Area 5. Inyan Kara. Beginning where Interstate Highway 90 crosses Wyoming Highway 585 in the town of Sundance; southeasterly along Wyoming Highway 585 to the Skull Creek Road (Weston County Road 14); westerly along said road to the Green Mountain Road (Weston County Road 11); northerly along said road to the Dry Creek Road (Weston County Road 13); northwesterly along said road to Wyoming Highway 116; southwesterly along said highway to U.S. Highway 16 in the town of Upton; northwesterly along said highway to Interstate Highway 90 at the town of Moorcroft; easterly along said Interstate Highway to Wyoming Highway 585 at the town of Sundance.

Area 6. Skull Creek. Beginning where U.S. Highway 85 crosses the Wyoming-South Dakota state line; southerly along said line to U.S. Highway 16; northwesterly along said highway to Wyoming Highway 116 in the town of Upton; northeasterly along said highway to the Dry Creek Road (Weston County Road 13); southerly and easterly along said road to the Green Mountain Road (Weston County Road 11); southerly along said road to the Skull Creek Road (Weston County Road 14); easterly along said road to Wyoming Highway 585; southeasterly along said highway to U.S. Highway 85; northerly along said highway to the Wyoming-South Dakota state line.

Area 7. South Osage. Beginning at the junction of U.S. Highway 16 and Wyoming Highway 450; southwesterly along Wyoming Highway 450 to Wyoming Highway 116; northerly along said highway to U.S. Highway 16 in the town of Upton; southeasterly along said highway to Wyoming Highway 450.

Area 8. Upton-Four Horse. Beginning at the junction of Wyoming Highway 116 and Wyoming Highway 450; westerly along Wyoming Highway 450 to the Keeline Road (U.S.F.S. Road 930); northwesterly along said road to Black Thunder Creek; easterly down said creek to Bacon Creek; northerly up said creek to Newel Prong; northerly up said prong to the Cheyenne River/Belle Fourche River Divide; northeasterly along said divide to the divide between Four Horse Creek and Raven Creek; northwesterly along said divide to the Belle Fourche River; northeasterly down said river to Interstate Highway 90; easterly along said highway to U.S. Highway 16; southeasterly along said highway to Wyoming Highway 116 at the town of Upton; southerly along said highway to Wyoming Highway 450.

Area 9. Blacktail Creek. Beginning where U.S. Highway 16 crosses the Wyoming-South Dakota state line; southerly along said line to the Dewey Road (Weston County Road 2); northwesterly along said road to U.S. Highway 85; southerly along said highway to the Cheyenne River Road (Weston County Road 54); westerly along said road to the Lynch Road (Weston County Road 7A); northerly along said road to Wyoming Highway 450; northeasterly along said highway to U.S. Highway 16; southeasterly along said highway to the Wyoming-South Dakota state line.

Area 10. Rochelle Hills. Beginning at the junction of Wyoming Highway 59 and Wyoming Highway 450; easterly along Wyoming Highway 450 to the Lynch Road (Weston County Road 7A); southerly along said road to the Weston-Converse County line and the Clareton Road (Converse County Road 39); southerly along said road to the Dull Center Road (Converse County Road 38); easterly along said road to the Converse-Niobrara County line and the North Lance Creek Road (Niobrara County Road 14); easterly and southerly along said road to the Slagle Road (Niobrara County Road 4); southerly along said road to the Cow Creek Road (Niobrara County Road 3); westerly along said road to the Converse-

Niobrara County line and the Cow Creek Road (Converse County Road 45); southerly along said road to the Converse-Niobrara County line and the K-Field Road (Niobrara County Road 50); southerly along said road to the Converse-Niobrara County line and the Walker Creek Road (Converse County Road 43); westerly along said road to Dry Creek; westerly up said creek to the Iberlin Ranch Road; northerly along said road to the Thunder Basin National Grassland boundary and U.S.F.S. Road 958C; northwesterly along said road to the East Bill Road (U.S.F.S. Road 958); westerly along said road to the Dull Center Road (Converse County Road 38); westerly along said road to Wyoming Highway 59; northerly along said highway to the junction of Wyoming Highway 59 and Wyoming Highway 450.

Area 11. Mule Creek. Beginning where the Dewey Road (Weston County Road 2) crosses the Wyoming-South Dakota state line; southerly along said line to U.S. Highway 18; westerly along said highway to the Old Highway 85 Road (Niobrara County Road 9); southwesterly along said road to U.S. Highway 85; southerly along said highway to the Wasserburger Road (Niobrara County Road 13); westerly along said road to the North Lance Creek Road (Niobrara County Road 14); northwesterly along said road to the Niobrara-Converse county line and the Dull Center Road (Converse County Road 38); westerly along said road to the Clareton Road (Converse County Road 39); northeasterly along said road to the Converse-Weston county line and the Lynch Road (Weston County Road 7A); northerly along said road to the Cheyenne River Road (Weston County Road 54); easterly along said road to U.S. Highway 85; northerly along said highway to the Dewey Road Weston County Road 2); southeasterly along said road to the Wyoming-South Dakota state line.

Area 12. Hat Creek. Beginning where U.S. Highway 18 intersects the Wyoming-South Dakota state line; southerly along said line to the Wyoming-Nebraska state line; southerly along said line to the Hat Creek Road (Niobrara County Road 64); westerly along said road to U.S. Highway 85; northerly along said highway to Wyoming Highway 270; westerly along said highway to Wyoming Highway 272; northerly along said highway to the North Lance Creek Road (Niobrara County Road 14); northerly along said road to the Wasserburger Road (Niobrara County Road 13); easterly along said road to U.S. Highway 85; northerly along said highway to the Old Highway 85 Road (Niobrara County Road 9); northeasterly along said road to U.S. Highway 18; easterly along said highway to the Wyoming-South Dakota state line.

Area 13. Lusk. Beginning where the Hat Creek Road (Niobrara County Road 64) intersects the Wyoming-Nebraska state line; southerly along said line to U.S. Highway 20; westerly along said highway to the Twenty Mile Creek Road (Converse County Road 46) at the town of Lost Springs; northerly along said road to the Manning Road (Converse County Road 53); easterly along said road to the Twenty Mile Road (Niobrara County Road 23) at the Converse-Niobrara county line; easterly along said road to Wyoming Highway 271; easterly along said highway to Wyoming Highway 270 at the town of Lance Creek; northerly and easterly along said highway to U.S. Highway 85; southerly along said highway to the Hat Creek Road (Niobrara County Road 64); easterly along said road to the Wyoming-Nebraska state line.

Area 14. Twenty Mile. Beginning at the junction of Wyoming Highway 59 and the Dull Center Road (Converse County Road 38); easterly along said road to the East Bill Road (U.S.F.S. Road 958); easterly along said road to U.S.F.S. Road 958C; southeasterly along said road to the Iberlin Ranch Road; southerly along said road to Dry Creek; easterly down said creek to the Walker Creek Road (Converse County Road 43); easterly along said road to the Converse-Niobrara county line and the K-Field Road (Niobrara County Road 50); northerly along said road to the Converse-Niobrara county line and the Cow Creek Road (Converse County Road 45); northerly along said road to the Converse-Niobrara county line and the Cow Creek Road (Niobrara County Road 3); easterly along said road to the Slagle Road (Niobrara County Road 4); northerly along said road to the North Lance Creek Road (Niobrara County Road 14); easterly and southerly along said road to Wyoming Highway 272; southerly along said highway to Wyoming Highway 270; southwesterly along said highway to the town of Lance Creek and Wyoming Highway 271; westerly along said highway to the Twenty Mile Road (Niobrara County Road 23); westerly along said road to the Converse-Niobrara county line and the Manning Road (Converse County Road 53); southwesterly along said road to the Twenty Mile Creek Road (Converse County Road 46); southerly along said road to U.S. Highway 20 at the town of Lost Springs; southwesterly along said highway to Interstate

Highway 25; southerly along said highway to the North Platte River; westerly and northerly up said river to Wyoming Highway 59 at the town of Douglas; northerly along said highway to the Dull Center Road (Converse County Road 38).

Area 15. Southeast Wyoming. Beginning where U.S. Highway 20 intersects the Wyoming-Nebraska state line; southerly along said line to the Wyoming-Colorado state line; westerly along said line to Interstate Highway 25; northerly along said highway to U.S. Highway 26; easterly along said highway to the North Platte River; northwesterly up said river to Interstate Highway 25; northerly along said highway to U.S. Highway 20; easterly along said highway to the Wyoming-Nebraska state line.

Area 17. Northwest Gillette. Beginning where the Buffalo Creek Road intersects the Wyoming-Montana state line; southerly along said road to the Beason Road; southerly along said road to the Recluse Road; southerly along said road to U.S. Highway 14-16; southeasterly along said highway to Interstate Highway 90; westerly along said highway to the Powder River; northerly down said river to the Wyoming-Montana state line; easterly along said line to the Buffalo Creek Road.

Area 18. Campbell. Beginning where the Rocky Point Road crosses the Wyoming-Montana state line; southerly along said road to the "D" Road; southerly along said road to Interstate Highway 90; westerly along said highway to U.S. Highway 14-16; northerly along said highway to the Recluse Road; northerly along said road to the Beason Road; northerly along said road to the Buffalo Creek Road; northerly along said road to the Wyoming-Montana state line; easterly along said line to the Rocky Point Road.

Area 19. Pumpkin Buttes. Beginning at the intersection of Interstate Highway 90 and the 4-J Road at the city of Gillette; southerly along said road to Wyoming Highway 50; southwesterly along said highway to Wyoming Highway 387; southwesterly along said highway to Wyoming Highway 192; northwesterly along said highway to the Streeter Road (Johnson County Road 135); northerly along said road to the Powder River; northerly down said river to Interstate Highway 90; easterly along said highway to the intersection of Interstate Highway 90 and the 4-J Road at the city of Gillette.

Area 20. Clarkelen. Beginning at the intersection of Interstate Highway 90 and Wyoming Highway 59 at the city of Gillette; southerly along said highway to Wyoming Highway 387; southwesterly along said highway to Wyoming Highway 50; northeasterly along said highway to the 4-J Road; northeasterly along said road to Interstate Highway 90; easterly along said highway to Wyoming Highway 59.

Area 21. Thunder Basin. Beginning where Interstate Highway 90 crosses the Belle Fourche River; southwesterly up said river to the divide between Four Horse Creek and Raven Creek; southerly along said divide to the divide between the Cheyenne River and Belle Fourche River; southwesterly along said divide to Newel Prong; southerly down said prong to Bacon Creek; southerly down said creek to Black Thunder Creek; westerly up said creek to the Keeline Road (U.S.F.S. Road 930); southeasterly along said road to Wyoming Highway 450; westerly along said highway to Wyoming Highway 59; northerly along said highway to Interstate Highway 90 at the city of Gillette; easterly along said highway to the Belle Fourche River.

Area 22. Douglas. Beginning where Interstate Highway 25 crosses the North Platte River in the city of Casper; northerly along said highway to Wyoming Highway 259; northerly along said highway to the town of Midwest and Wyoming Highway 387; northeasterly along said highway to Wyoming Highway 59 at Reno Junction; southerly along said highway to the North Platte River at the town of Douglas; westerly up said river to Interstate Highway 25 in the city of Casper.

Area 23. Clearmont. Beginning where the Powder River crosses the Wyoming-Montana state line; southerly up said river to U.S. Highway 14; westerly along said highway to Interstate Highway 90;

northwesterly along said highway to the Wyoming-Montana state line; easterly along said line to the Powder River.

Area 24. Sheridan. Beginning where Interstate Highway 90 crosses the Wyoming-Montana state line; southerly along said highway to the Piney Creek interchange and U.S. Highway 87; northwesterly along said highway to Wyoming Highway 193; northwesterly along said highway to South Piney Creek; westerly up said creek to the Bighorn National Forest boundary; northwesterly along said boundary to the Wyoming-Montana state line; easterly along said line to Interstate Highway 90.

Area 25. Tongue-Goose. Beginning where the Wyoming-Montana state line and the east boundary of the Bighorn National Forest intersect; southeasterly along said boundary to South Piney Creek; southwesterly up said creek to the divide along the Big Horn Mountain range; northwesterly along said divide to U.S. Highway 14 at Granite Pass; northerly along said highway to the Hunt Mountain Road (U.S.F.S. Road 10); northwesterly along said road to U.S. Highway 14A; northwesterly along said highway to the Devils Canyon Road (U.S.F.S. Road 14); northerly along said road to the Sheep Mountain Road (U.S.F.S. Road 11); northerly along said road to the Wyoming-Montana state line; easterly along said line to the east boundary of the Bighorn National Forest.

Area 26. Ucross. Beginning where U.S. Highway 14 crosses the Powder River; southerly up said river to Interstate Highway 90; northwesterly along said highway to U. S. Highway 14; easterly along said highway to the Powder River.

Area 27. Buffalo. Beginning where Wyoming Highway 193 crosses South Piney Creek; southeasterly along said highway to U.S. Highway 87; southeasterly along said highway to Interstate Highway 90; southerly along said highway to Interstate Highway 25; southerly along said highway to the Trabing Road (Johnson County Road 13); westerly along said road to Wyoming Highway 196; southerly along said highway to the Crazy Woman Canyon Road (Johnson County Road 14); westerly along said road to the Bighorn National Forest boundary; northerly along said boundary to South Piney Creek; easterly down said creek to Wyoming Highway 193.

Area 28. Hunter Mesa. Beginning where South Piney Creek crosses the east boundary of the Bighorn National Forest; southerly and westerly along said boundary to the Gold Mine Road (U.S.F.S. Road 452); northerly along said road to the Canyon Creek Road (U.S.F.S. Road 25); northerly along said road to U.S. Highway 16 and the divide along the Big Horn Mountain range at Powder River Pass; northerly along said divide to the head of South Piney Creek; northeasterly down said creek to the east boundary of the Bighorn National Forest.

Area 29. Johnson. Beginning where Interstate Highway 90 crosses the Powder River; southerly up said river to the Streeter Road (Johnson County Road 135); southerly along said road to Wyoming Highway 192; southeasterly along said highway to the West Sussex Oil Field Road at the town of Linch; westerly along said road to old U.S. Highway 87; west from the junction of the West Sussex Oil Field Road and old U.S. Highway 87 to Interstate Highway 25; northerly along said highway to Interstate Highway 90; southeasterly along said highway to the Powder River.

Area 30. Upper Powder River. Beginning at the junction of the Trabing Road (Johnson County Road 13) and Interstate Highway 25; southerly along Interstate Highway 25 to the point east of the U.S. Highway 196-Mesa Road (Johnson County Road 115) junction; west to the U.S. Highway 196-Mesa Road junction; southwesterly along the Mesa Road to the Mayoworth Road (Johnson County Road 266) at the town of Mayoworth; westerly along said road to the Slip Road (Johnson County Road 67); westerly along said road to the Hazelton Road (Johnson County Road 3); northerly along said road to the Gold Mine Road (U.S.F.S. Road 452); northwesterly along said road to the Bighorn National Forest boundary; easterly and northerly along said boundary to the Crazy Woman Canyon Road (Johnson County Road 14); easterly along said road to Wyoming Highway 196; northerly along said highway to the Trabing Road; easterly along said road to Interstate Highway 25.

Area 31. Salt Creek. Beginning at the junction of the West Sussex Oil Field Road and Wyoming Highway 192 at the town of Linch; southeasterly along said highway to Wyoming Highway 387; southwesterly along said highway to Interstate Highway 25; northwesterly along said highway to the point on Interstate Highway 25 due west of the junction of old U.S. Highway 87 and the West Sussex Oil Field Road; east from Interstate Highway 25 to the junction of old U.S. Highway 87 and the West Sussex Oil Field Road; easterly along said road to Wyoming Highway 192 at the town of Linch.

Area 32. Beartrap Creek. Beginning where the Slip Road (Johnson County Road 67) crosses Arch Creek west of the town of Mayoworth; southerly down said creek to Beartrap Creek; southerly down said creek to the North Fork of the Red Fork of the Powder River; southeasterly down said river to the Ken Graves Ranch Road; southerly down said road to the Barnum Road (Johnson County Road 78); southerly along said road to the Barnum Mountain Road; westerly along said road to the Hazelton Road (Washakie County Road 81-Johnson County Road 3); northerly along said road to the Slip Road; southeasterly along said road to Arch Creek.

Area 33. Red Fork. Beginning at the town of Kaycee and Interstate Highway 25; southeasterly along said highway to the South Fork of the Powder River; southerly up said river to Willow Creek; southwesterly up said creek to the Lone Bear Road (Natrona County Road 112); northerly along said road to the Willow Creek Road (Natrona County Road 111); southwesterly along said road to the 33 Mile Road (Natrona County Road 110); northwesterly along said road to Buffalo Creek; northerly down said creek to the Middle Fork of the Powder River; westerly up said river to the Outlaw Cave Access Road; northerly along said road to the Barnum Road (Johnson County Road 78) at the town of Barnum; northerly along said road to the Ken Graves Ranch Road; northerly along said road to the North Fork of the Red Fork of the Powder River at the Ken Graves Ranch; northwesterly up said river to Beartrap Creek; northwesterly up said creek to Arch Creek; northerly up said creek to the Slip Road (Johnson County Road 67); easterly along said road to the Mayoworth Road (Johnson County Road 266); easterly along said road to the Mesa Road (Johnson County Road 115) at Mayoworth; northeasterly along said road to Wyoming Highway 196; due east from the junction of the Mesa Road and Wyoming Highway 196 to the Interstate Highway 25; southerly along said highway to the town of Kaycee.

Area 34. Natrona. Beginning at the intersection of Interstate Highway 25 and U.S. Highway 20-26 in the city of Casper, westerly along U. S. Highway 20-26 to Natrona County Road 104 at Waltman; northerly along said road to Natrona County Road 103; northwesterly along said road to Natrona County Road 102; northerly along said road to Natrona County Road 101; northeasterly along said road to Badwater Creek; northeasterly along said creek to the divide between Badwater Creek, Deep Creek, and Buffalo Creek; northeasterly along said divide to the divide between the Middle Fork and North Fork of Buffalo Creek; easterly along said divide to the North Fork of Buffalo Creek; northeasterly along said creek to Natrona County Road 109; northeasterly along said road to Washakie County Road 6215; northeasterly along said road to the 33-Mile Road (Natrona County Road 110) at Kidd Flat; southeasterly along said road to Natrona County Road 113; easterly along said road to Natrona County Road 114; northeasterly along said road to Natrona County Road 115; easterly along said road to Wyoming Highway 387; easterly along said highway to Wyoming Highway 259 in the town of Midwest; southerly along said highway to Interstate Highway 25; southerly along said highway to U.S. Highway 20-26 in the city of Casper.

Area 35. Upper Nowood. Beginning at Cottonwood Pass and the Nowood Road; northeasterly along said road to Deep Creek; up said creek to Lost Creek; up said creek to the Cherry Creek Hill Stock Drive Road; northeasterly along said road to the Hazelton Road; southerly along said road to Washakie County Road 6215 at Kidd Flat; southwesterly along said road to Natrona County Road 109; southwesterly along said road to the North Fork of Buffalo Creek; southwesterly along said creek to the divide between the Middle Fork and North Fork of Buffalo Creek; westerly along said divide to the divide between Badwater Creek, Deep Creek and Buffalo Creek; southwesterly along said divide to the Bighorn Trail; westerly along said trail to the Oakie Road (Natrona County Road 101); westerly along said road to Sioux Pass and the Devil's Slide Road; westerly along said road to the divide between Nowood Creek and

Badwater Creek; southwesterly then northwesterly along said divide to the Nowood Road at Cottonwood Pass.

Area 36. Badwater. Beginning at the town of Shoshoni and U.S. Highway 20-26; westerly along said highway to the east shoreline of Boysen Reservoir; northerly along said shoreline to Boysen Dam and the Wind River; northerly down said river to Gold Creek (excluding Indian tribal trust lands immediately north of U.S. Highway 20-26 near Boysen Reservoir and northeast of Boysen Dam); easterly up Gold Creek to the divide between Buffalo Creek and Badwater Creek on Copper Mountain; easterly along said divide to West Bridger Creek; easterly down said creek to the Kirby Creek Road (Hot Springs County Road 7); northerly along said road to Little V-H Draw; northeasterly up said draw to the Packsaddle Road; southerly along said road to the Bridger Creek Road; northeasterly along said road to the Pine Creek Road at the Gardner Summer Ranch; easterly up said road to the Seaman Ranch Road; easterly, southerly, then easterly along said road to the divide between Nowood Creek and Badwater Creek at Cottonwood Pass; southeasterly then northeasterly along said divide to the Devil's Slide Road; easterly along said road to Sioux Pass and the Oakie Trail (Natrona County Road 101); easterly along said trail to the Big Horn Trail; easterly along said trail to the divide between Badwater Creek, Deep Creek, and the Middle Fork of Buffalo Creek; southwesterly down Badwater Creek to Natrona County Road 101; southwesterly along said road to Natrona County Road 102; southerly along said road to Natrona County Road 103; southeasterly along said road to Natrona County Road 104; southerly along said road to Waltman and U.S. Highway 20-26; westerly along said highway to the town of Shoshoni.

Area 37. Copper Mountain. Beginning at the confluence of the Big Horn River and Walter's Draw; easterly up said draw to the divide between Nowater Creek and Kirby Creek; easterly along said divide to the Murphy Dome-Mud Creek Road (B.L.M. Road 1409); southerly along said road to Wyoming Highway 172 (Black Mountain Road); westerly along said highway to Kirby Creek Road (Hot Springs County Road 7); southeasterly along said road to West Bridger Creek; westerly up said creek to the divide between Buffalo Creek and Badwater Creek; westerly along said divide to the head of Gold Creek; westerly down said creek to the east boundary of the Wind River Reservation; north and west along said boundary to the Big Horn River; northerly down said river to Walter's Draw.

Area 39. Bates Creek. Beginning at the intersection of the Kirby Creek Road (Hot Springs County Road 7) and Wyoming Highway 172 (Black Mountain Road); easterly along said highway to Murphy Dome-Mud Creek Road (B.L.M. Road 1409); northeasterly along said road to the Nowater Stock Drive Road (B.L.M. Road 1404); easterly along said road to the Upper Nowood Road; southerly along said road to the Seaman Ranch Road (Lysite Mountain Road) at Cottonwood Pass; westerly then northerly along said road to the Pine Creek Road; westerly along said road to the Bridger Creek Road at the Gardner Summer Ranch; southwesterly along said road to the Packsaddle Road; northerly along said road to the head of Little V-H draw; southwesterly down said draw to the Kirby Creek Road (Hot Springs County Road 7); northerly along said road to Wyoming Highway 172.

Area 40. Buffalo Creek. Beginning at the intersection of U.S. Highway 16 and the Bluebank Road (B.L.M. Road 1411); northeasterly along said highway to the Canyon Creek Road (U.S.F.S. Road 25); southerly along said road to the Gold Mine Road (U.S.F.S. Road 452); southerly along said road to the Hazelton Road (Big Horn Divide Road); southerly along said road to the Cherry Creek Hill Stock Drive Road; westerly along said road to Lost Creek; northwesterly down said creek to Deep Creek; northerly down said creek to the Upper Nowood Road; southwesterly along said road to the Nowater Stock Drive (B.L.M. Road 1404); northwesterly along said road to the Bluebank Road (B.L.M. Road 1411); northerly along said road to the intersection with U.S. Highway 16.

Area 41. Lower Nowood. Beginning at the intersection of U.S. Highway 16-20 and Wyoming Highway 31 near the town of Manderson; easterly along Highway 31 to the Alkali Road (B.L.M. Road 1111) near the town of Hyattville; northerly along said road to the Cold Springs Road (Big Horn County Road 268; B.L.M. /U.S.F.S. Road 344); northeasterly along said road to the Bighorn National Forest boundary; southeasterly along said boundary to U.S. Highway 16; westerly along said highway to U.S.

Highway 20 (Wyoming Highway 789); southerly along said highway to its junction with the Big Horn Canal three-quarters (3/4) of a mile south of the town of Worland; northerly on said canal to U.S. Highway 16-20; easterly along said highway to Wyoming Highway 31.

Area 46. Cloud Peak. Beginning at Granite Pass on U.S. Highway 14 and the divide along the Bighorn Mountain range; southeasterly along said divide to the U.S. Highway 16 at Powder River Pass; westerly along said highway to the Bighorn National Forest Boundary; northerly along said boundary to the Alkali Road (U.S.F.S. Road 338); easterly along said road to the Shell Ranger Station-Paint Rock Lakes Road (U.S.F.S. Road 17); northwesterly along said road to U.S. Highway 14; northerly along said highway to Granite Pass.

Area 47. Webber Canyon. Beginning at the junction of U.S. Highway 16-20 and U.S. Highway 14 in the town of Greybull; easterly along U.S. Highway 14 to the Paint Rock Lakes Road (U.S.F.S. Road 17); southeasterly along said road to the Alkali Road (U.S.F.S. Road 338) westerly along said road to the Bighorn National Forest boundary; southeasterly along said boundary to the Cold Springs Road (Big Horn County Road 268; B.L.M./U.S.F.S. Road 344); southwesterly along said road to Wyoming Highway 31; westerly along said highway to U.S. Highway 16-20; northerly along said highway to U.S. Highway 14 in the town of Greybull.

Area 50. Upper Shell-Beaver Creek. Beginning at the Bighorn National Forest boundary and U.S. Highway 14A; easterly along said highway to the Hunt Mountain Road (U.S.F.S. Road 10); southwesterly along said road to U.S. Highway 14; southerly then westerly along said highway to the Bighorn National Forest boundary; northwesterly along said boundary to U.S. Highway 14A.

Area 51. Beaver Creek. Beginning at the Big Horn River in the town of Greybull; northerly down said river to Bear Creek; northeasterly up said creek to the Bighorn National Forest boundary; southeasterly along said boundary to U.S. Highway 14; westerly along said highway to the Big Horn River.

Area 52. Crystal Creek. Beginning at the Big Horn River and U.S. Highway 14A nine (9) miles east of the town of Lovell; easterly along said highway to the Bighorn National Forest boundary; southeasterly along said boundary to Bear Creek; southwesterly down said creek to the Big Horn River; northerly down said river to U.S. Highway 14A.

Area 53. Devils Canyon. Beginning where U.S. Highway 14A crosses the Big Horn River; northerly down said river to the Wyoming-Montana state line; easterly along said line to the Sheep Mountain Road (U.S.F.S. Road 11); southerly along said road to the Devils Canyon Road (U.S.F.S. Road 14); southerly along said road to U.S. Highway 14A; westerly along said highway to the Big Horn River.

Area 59. Little Bear. Beginning at the junction of Wyoming Highway 211 and Interstate Highway 25 near the town of Chugwater; southerly along Interstate Highway 25 to Wyoming Highway 211 near the city of Cheyenne; northwesterly along said highway to the Horse Creek-Iron Mountain Road (Laramie County Road 106-2-Platte County Road 10); northeasterly along said road to Wyoming Highway 211; northeasterly along said road to Interstate Highway 25.

Area 60. Pole Mountain. Beginning in the city of Laramie and the Rogers Canyon-Ninth Street Road (Albany County Road 17-Laramie County Road 228); northeasterly along said road to Wyoming Highway 211 (Horse Creek-Chugwater Road); southeasterly along said highway to Interstate Highway 25; southerly along said highway to Interstate Highway 80; westerly along said highway to the city of Laramie.

Area 61. Harriman. Beginning at the city of Laramie and Interstate Highway 80; southeasterly along said highway to Interstate Highway 25 near the city of Cheyenne; southerly along said highway to the Wyoming-Colorado state line; west along said line to U.S. Highway 287; northerly along said highway to Interstate Highway 80.

Area 62. Iron Mountain. Beginning at the junction of U.S. Highway 30 and Wyoming Highway 34; northeasterly along Wyoming Highway 34 to the Sybille Canyon Road (Albany County Road 12); easterly along said road to the Bell Ranch Road; southeasterly along said road to the McLees Road (Laramie County Road 103-1); southeasterly along said road to Wyoming Highway 211; southerly along said highway to the Fisher Canyon-Rogers Canyon Road (Laramie County Road 228-1-Albany County Road 17) at Horse Creek Station; westerly along said road to U.S. Highway 30; northerly along said highway to Wyoming Highway 34.

Area 63. Richeau. Beginning at the junction of Wyoming Highway 34 and the Sybille Canyon Road (Albany County Road 12); northeasterly along said highway to Interstate Highway 25; southerly along said highway to Wyoming Highway 211; southwesterly along said highway to Platte County Road 210-Laramie County Road 103; southwesterly along said road to the McLees Road (Laramie County Road 103); westerly along said road to the Bell Ranch Road; northwesterly along said road to the Sybille Canyon Road (Albany County Road 12); southerly and westerly along said road to Wyoming Highway 34.

Area 64. Laramie Peak. Beginning at the junction of Interstate Highway 25 and Wyoming Highway 34; southwesterly along Highway 34 to the Flat Top-Round Top Road west of Morton Pass; northwesterly along said road to the Big Laramie River (at the steel bridge); northerly down said river to the Dodge Ranch Road; northerly along said road to the Garrett Road (Albany County Road 713); northwesterly along said road to the Bear Creek Road (Albany County Road 77); northerly along said road to U.S.F.S. Road 671; northerly and westerly along said road to the Esterbrook Road (Albany County Road 710-Converse County Road 5 and 7-U.S.F.S. Road 653); northeasterly along said road to the Glendo-Esterbrook Road (Ridge Road; Converse County Road 6-Platte County Road 135); easterly along said road to the Glendo Park Road (Platte County Road 17) at the town of Glendo; easterly along said road to the North Platte River; southeasterly down said river to U.S. Highway 26; westerly along said highway to Interstate Highway 25; southerly along said highway to Wyoming Highway 34.

Area 65. South Converse. Beginning at the confluence of Deer Creek and the North Platte River at the town of Glenrock; easterly and southerly down said river to the Glendo Reservoir Dam and the Glendo Park Road (Platte County Road 17); westerly along said road to the town of Glendo and the Glendo-Esterbrook Road (Ridge Road; Platte County Road 135-Converse County Road 6); westerly along said road to the Esterbrook Road (Converse County Road 5 and 7-U.S.F.S. Road 653-Albany County Road 710); southwesterly along said road to the divide between Horseshoe Creek and the North Laramie River; westerly and northerly along said divide to the head of South Fork Creek, a tributary of LaBonte Creek; northeasterly along said creek to U.S.F.S. Road 658; westerly along said road to the Fetterman Road (Albany County Road 61); northerly along said road to the divide between Corduroy Creek and Rocky Ford Creek; westerly along said divide to the divide between LaPrele Creek and the Little Medicine Bow River; westerly along said divide to the Cold Springs Road (Converse County Road 24); southwesterly along said road to U.S.F.S. Road 660; northwesterly along said road to Curry Creek; northwesterly down said creek to Deer Creek; northerly down said creek to the North Platte River at the town of Glenrock.

Area 66. Bates Hole-Hat Six. Beginning at the confluence of Deer Creek and the North Platte River at the town of Glenrock; southerly along said creek to Curry Creek; southeasterly up said creek to U.S.F.S. Road 660; northwesterly along said road to its termination at the Squaw Springs Trail Road; southwesterly along said road to the Bates Creek Road (Natrona County Road 402); southwesterly along said road to the Spring Creek Road; westerly along said road to the Lone Tree Road (B.L.M. Road 3141); southerly along said road to the Shirley Ridge Road (Carbon County Road 2); southwesterly along said road to Wyoming Highway 77; southerly along said highway to the Chalk Mountain Road (B.L.M. 3129); westerly and northerly along said road to the Dry Creek Road (Carbon County Road 103); northwesterly along said road to the south fork of Canyon Creek; westerly and northerly down said fork to Canyon Creek; westerly down said creek to Pathfinder Reservoir and the North Platte River; northerly and easterly down said river to Wolf Creek; southerly up said creek to its head; southerly one and one-eighth (1-1/8) miles to the Casper Mountain area boundary marker; due east two and one-quarter (2-1/4) miles to the west boundary of Star Wallow; southerly along said boundary one and one-half (1-1/2) miles to the switchback

of the Circle Drive Road (Natrona County Road 505); southerly along said road to the head of the Clear Fork of Muddy Creek; easterly down said fork to the Casper Mountain area boundary marker; north two (2) miles to the southeast corner of Crimson Dawn Park; northerly and westerly along the east and north boundary of said park to the north entrance road; northerly along said road to the East End Road (Natrona County Road 506); northeasterly along said road to the head of the East Fork of Elkhorn Creek; northerly down said creek to the lower timberline on Casper Mountain; westerly along said timberline to the Casper Mountain Road (Wyoming Highway 251); northerly along said road to the Casper city limits; easterly and northerly along said city limits to Interstate Highway 25; easterly along said highway to the Cole Creek Road (Wyoming Highway 256); northerly along said highway to the North Platte River; easterly down said river to Deer Creek at the town of Glenrock.

Area 67. Casper Mountain. Beginning where Wolf Creek enters the North Platte River; easterly down said river to Cole Creek Road (Wyoming Highway 256); southerly along said highway to Interstate Highway 25; westerly along said highway to the Casper city limits; southerly and westerly along said city limits to Casper Mountain Road (Wyoming Highway 251); southerly along said road to the lower timberline on Casper Mountain; easterly along said timberline to the East Fork of Elkhorn Creek; southerly up said creek to the East End Road (Natrona County Road 506); southwesterly along said road to the north entrance road to Crimson Dawn Park; southerly along said road to the Crimson Dawn Park boundary; easterly and southerly along said boundary to the southeast corner of the park; southerly to the Clear Fork of Muddy Creek and the Casper Mountain area boundary marker; southwesterly up said creek to the Circle Drive Road (Natrona County Road 505); northerly along said road to the switchback; northerly one and one-half (1-1/2) miles along the west boundary of Star Wallow; west two and one-fourth (2-1/4) miles to the Casper Mountain area boundary marker; northerly to the head of Wolf Creek; northerly down said creek to the North Platte River.

Area 70. Shirley Mountain. Beginning where Wyoming Highway 487 intersects U.S. Highway 30 at the town of Medicine Bow; westerly along U.S. Highway 30 to Wyoming Highway 72; northerly along said highway to the town of Hanna and the Hanna-Leo Road (Carbon County Road 291); northerly along said road to the Medicine Bow River; westerly down said river to Seminoe Reservoir and the North Platte River; northerly down said river to where Canyon Creek enters Pathfinder Reservoir; easterly up said creek to the south fork of Canyon Creek; easterly and southerly up said fork to the Dry Creek Road (Carbon County Road 103); southeasterly along said road to the Chalk Mountain Road (B.L.M. Road 3129); easterly and southerly along said road to Wyoming Highway 77; northerly along said highway to the Shirley Ridge Road (Carbon County Road 2); northeasterly along said road to Wyoming Highway 487; southerly along said highway to the intersection with U.S. Highway 30 at the town of Medicine Bow.

Area 73. Boswell. Beginning at the junction of the Marshall Road (Albany County Road 610) and U.S. Highway 30 north of the town of Rock River; northwesterly along said highway to the junction with Wyoming Highway 487 at the town of Medicine Bow; northerly along said highway to the Lone Tree Road (B.L.M. Road 3141); northerly along said road to the Spring Creek Road; easterly along said road to the Bates Creek Road (Natrona County Road 402); northeasterly along said road to the Squaw Springs Trail Road; northeasterly along said road to U.S.F.S. Road 660; southeasterly along said road to the Cold Springs Road (Converse County Road 24); easterly along said road to the divide between the Little Medicine Bow River and LaPrele Creek; easterly along said divide to the divide between Corduroy Creek and Rocky Ford Creek; easterly along said divide to the Fetterman Road (Albany County Road 61); southerly along said road to U.S.F.S. Road 658; easterly along said road to South Fork Creek, a tributary to LaBonte Creek; southerly up said creek to the divide between Horseshoe Creek and the North Laramie River; southerly and easterly along said divide to the Esterbrook Road (Albany County Road 710); northeasterly along said road to U.S.F.S. Road 671; easterly and southerly along said road to the Bear Creek Road (Albany County Road 77); southwesterly along said road to the Garrett Road (Albany County Road 713); southeasterly along said road to the Dodge Ranch Road; southerly along said road to the Big Laramie River; southerly up said river to the Round Top-Flat Top Road at the steel bridge; southeasterly along said road to Wyoming Highway 34; southwesterly along said highway to U.S. Highway 30; northwesterly along said highway to the Marshall Road (Albany County Road 610).

Area 74. Kyle. Beginning where U.S. Highway 30 intersects Wyoming Highway 72; southeasterly along said highway to the city of Laramie and Interstate Highway 80; northwesterly along said highway to Wyoming Highway 72; northerly along said highway to U.S. Highway 30.

Area 75. Four Mile. Beginning at the city of Laramie and Wyoming Highway 130; westerly along said highway to the divide between the Laramie River and the North Platte River; northerly along said divide to Medicine Bow Peak and the divide between the Medicine Bow River and Brush Creek; northeasterly along said divide to the North Brush Creek Road (U.S.F.S. Road 100); northerly along said road to the Sand Lake Road (U.S.F.S. Road 101); northwesterly along said road to the Cedar Pass Road (U.S.F.S. Road 261); southwesterly along said road to U.S.F.S. Road 115; northerly along said road to the Pass Creek Basin Road; northerly along said road to the Pass Creek Road (Carbon County Road 404); northerly along said road to Wyoming Highway 72; northwesterly along said highway to Interstate Highway 80 to the west Elk Mountain interchange; southeasterly along said highway to Wyoming Highway 130.

Area 76. Sheep Mountain. Beginning at the city of Laramie and Wyoming Highway 230; southwesterly along said highway to Wyoming Highway 10 at Woods Landing; southerly along said highway to the Wyoming-Colorado state line; west along said line to Wyoming Highway 230; northeasterly along said highway to U.S.F.S. Road 512; northwesterly along said road to U.S.F.S. Road 543; northerly along said road to Douglas Creek at Keystone; northerly up said creek to the divide between the Laramie River and the North Platte River; northerly along said divide to Wyoming Highway 130; easterly along said highway to Wyoming Highway 230.

Area 77. Boulder Ridge. Beginning at the city of Laramie and U.S. Highway 287; southerly along said highway to the Wyoming-Colorado state line; westerly along said line to Wyoming Highway 10; northerly along said highway to Wyoming Highway 230 at Woods Landing; northeasterly along said highway to U.S. Highway 287.

Area 78. French Creek. Beginning where Wyoming Highway 130 crosses the divide between the Laramie River and the North Platte River; southerly along said divide to Douglas Creek; southerly down said creek to U.S.F.S. Road 543 at Keystone; southerly along said road to U.S.F.S. Road 512; southeasterly along said road to Wyoming Highway 230; southwesterly along said highway to the Wyoming-Colorado state line; westerly along said line to Wyoming Highway 230; northwesterly along said highway to Wyoming Highway 130; easterly along said highway to the divide between the Laramie River and the North Platte River.

Area 79. Kennaday Peak. Beginning where Interstate Highway 80 crosses the North Platte River; easterly along said highway to U.S. Highway 30; easterly along said highway to Wyoming Highway 72; southerly along said highway to the Pass Creek Road (Carbon County Road 404); southerly along said road to the Pass Creek Basin Road; southerly along said road to U.S.F.S. Road 115; southerly along said road to the Cedar Pass Road (U.S.F.S. Road 261); northeasterly along said road to the Sand Lake Road (U.S.F.S. Road 101); southeasterly along said road to the North Brush Creek Road (U.S.F.S. Road 100); southerly along said road to the divide between Brush Creek and the Medicine Bow River; southeasterly along said divide to Medicine Bow Peak and the divide between the Laramie River and the North Platte River; southerly along said divide to Wyoming Highway 130; westerly and northerly along said highway to the North Platte River in the town of Saratoga; northerly down said river to Interstate Highway 80.

Area 80. Spring Creek. Beginning at the Continental Divide on Wyoming Highway 70; northerly along said divide to the Rawlins-Sandstone Road; northerly along said road to Sage Creek; northeasterly down said creek to the North Platte River; southerly up said river to the town of Saratoga and Wyoming Highway 130; southerly along said highway to Wyoming Highway 230; southerly along said highway to Wyoming Highway 70 at the town of Riverside; southwesterly along said highway to the Continental Divide.

Area 81. Blackhall. Beginning at the Wyoming-Colorado state line and Wyoming Highway 230; westerly along said line to the Continental Divide; northerly along said divide to Wyoming Highway 70; northeasterly along said highway to Wyoming Highway 230 at the town of Riverside; easterly and southeasterly along said highway to the Wyoming-Colorado state line.

Area 82. Baggs. Beginning at the junction of Wyoming Highway 789 and the Wyoming-Colorado state line; northerly along said highway to Muddy Creek north of Dad; easterly up said creek to the Muddy Creek Road (B.L.M. Road 3306); easterly along said road to Miller Hill Road (B.L.M. Road 3328); southeasterly along said road to McCarty Canyon Road (Carbon County Road 503); northeasterly along said road to Sage Creek Road (Carbon County Road 401); southerly along said road to the Continental Divide at Middlewood Hill; southerly along said divide to the Wyoming-Colorado state line; westerly along said line to Wyoming Highway 789.

Area 83. Bolten Rim. Beginning where Wyoming Highway 71 crosses Interstate Highway 80 at the city of Rawlins; easterly along said Interstate to the North Platte River; southerly up said river to Sage Creek; southwesterly up said creek to the Sage Creek Road (Carbon County Road 401); northerly along said road to Wyoming Highway 71; northerly along said highway to Interstate Highway 80.

Area 84. Atlantic Rim. Beginning where Wyoming Highway 71 crosses Interstate Highway 80 at the city of Rawlins; southerly along said highway to the Sage Creek Road (Carbon County Road 401); southerly along said road to the McCarty Canyon Road (Carbon County Road 503); southwesterly along said road to the Miller Hill Road (B.L.M. Road 3328); northwesterly along said road to the Muddy Creek Road (B.L.M. Road 3306); westerly along said road to Muddy Creek; westerly down said creek to Wyoming Highway 789; northerly along said highway to Interstate Highway 80; easterly along said highway to Wyoming Highway 71.

Area 87. Ferris. Beginning at the junction of U.S. Highway 287 and Interstate Highway 80 at the city of Rawlins; northerly along said highway to Muddy Gap Junction and Wyoming Highway 220; northeasterly along said highway to the Pathfinder Road (Natrona County Road 409); southerly along said road to the Pathfinder Dam service road; southerly along said road to the North Platte River at Pathfinder Dam; southerly up said river to Interstate Highway 80; westerly along said Interstate to U.S. Highway 287.

Area 88. Kendrick. Beginning where U.S. Highway 20-26 crosses the North Platte River in the city of Casper; southwesterly up said river to the Pathfinder Dam; northerly along the Pathfinder Dam service road to Wyoming Highway 220; westerly along said highway to the Rattlesnake Divide between Eagle Creek and Fish Creek; northerly along said divide to the Oregon Trail Road (Natrona County Road 319) at the top of Ryan Hill (Prospect Hill); northeasterly along said road to the Kendrick Canal at the Iron Creek Oil Field; northerly along said canal to U.S. Highway 20-26; easterly along said highway to the North Platte River.

Area 89. Rattlesnake. Beginning where the Gas Hills Road (Natrona County Road 212) intersects U.S. Highway 20-26 at the town of Waltman; easterly along said highway to the Kendrick Canal; southerly along said canal to the Oregon Trail Road (Natrona County Road 319) at the Iron Creek Oil Field; southwesterly along said road to the Rattlesnake Divide at Ryan Hill (Prospect Hill); southerly along said divide between Eagle Creek and Fish Creek to Wyoming Highway 220; westerly along said highway to the Dry Creek Road (Natrona County Road 321); northwesterly along said road to the Gas Hills Road (Natrona County Road 212); northeasterly along said road to U.S. Highway 20-26 at the town of Waltman.

Area 90. Muskrat. Beginning where U.S. Highway 26 intersects the Wind River Reservation boundary; easterly along said highway to the town of Waltman and the Gas Hills Road (Natrona County Road 212); southwesterly along said road to the Dry Creek Road (Natrona County Road 321); southeasterly along said road to the divide between Deer Creek and Dry Creek; southwesterly along said divide to Beaver Rim; southwesterly along said rim to the Ore Road; southerly along said road to the Beaver Rim Road

(B.L.M. Road 2401); westerly along said road to the Cedar Rim Draw Road (B.L.M. Road 2301); southwesterly along said road to Wyoming Highway 135 (Sand Draw Road); northerly along said highway to the south boundary of the Wind River Reservation; easterly and northerly along said boundary to its intersection with U.S. Highway 26.

Area 92. South Wind River. Beginning where U.S. Highway 287 crosses the south boundary of the Wind River Reservation; southeasterly along said highway to Wyoming Highway 28; southwesterly along said highway to the Sweetwater River; northwesterly along said river to the divide between the Sweetwater River and Popo Agie River drainages at Sweetwater Gap; westerly along said divide to the Continental Divide on Mt. Nystrom; northwesterly along said divide to the south boundary of the Wind River Reservation; easterly along said boundary to U.S. Highway 287.

Area 94. Twin Creek. Beginning where Wyoming Highway 28 intersects U.S. Highway 287 south of the city of Lander; southeasterly along U.S. Highway 287 to the Bison Basin Road (Fremont County Road 281 and B.L.M. Road 3221); southerly along said road to the Cyclone Rim Road (B.L.M. Road 3216); westerly along said road to the Red Creek Road (B.L.M. Road 3219); northwesterly along said road to the Sand Creek Road; northwesterly along said road to the Continental Divide Road; westerly along said road to the Oregon Buttes Road (Fremont County Road 445); northerly along said road to Wyoming Highway 28; northeasterly along said highway to U.S. Highway 287.

Area 96. Green Mountain. Beginning at the junction of U.S. Highway 287 and Wyoming Highway 73; westerly along said highway to the Bairoil Road (Sweetwater County Road 22); westerly along said road to the Wamsutter-Crooks Gap Road (Sweetwater County Road 23); southerly along said road to the Osborne Road (B.L.M. Road 3212); westerly along said road to the Hadsell Road (B.L.M. Road 3217); westerly along said road to the Bison Basin Road (Fremont County Road 281 and B.L.M. Road 3221); northerly along said road to U.S. Highway 287; southeasterly along said highway to Wyoming Highway 73.

Area 97. Sweetwater Rocks. Beginning at the junction of Wyoming Highway 220 and U.S. Highway 287; westerly along said highway to Wyoming Highway 135; northerly along said highway to the Cedar Rim Draw Road (B.L.M. Road 2301); northeasterly along said road to the Beaver Rim Road (B.L.M. Road 2401); easterly along said road to the Ore Road (Fremont County Road 5) at Beaver Rim; northeasterly along said rim to the divide between Deer Creek and Dry Creek; northeasterly along said divide to the Dry Creek Road (Natrona County Road 321); southeasterly along said road to Wyoming Highway 220; southwesterly along said highway to U.S. Highway 287.

Area 98. Chain Lakes. Beginning at the junction of U.S. Highway 287 and Interstate Highway 80 at the city of Rawlins; westerly along said Interstate to the Wamsutter-Crooks Gap Road (Sweetwater County Road 23); northerly along said road to the Bairoil Road (Sweetwater County Road 22); easterly along said road to Wyoming Highway 73; easterly along said highway to U.S. Highway 287; southerly along said highway to Interstate Highway 80.

Area 100. South Wamsutter. Beginning where Wyoming Highway 789 crosses the Wyoming-Colorado state line; west along said line to the Cow Creek-Powder Wash Road north of Powder Wash, Colorado; northwesterly along said road to the Bitter Creek Road (Sweetwater County Road 19); northwesterly along said road to Interstate Highway 80; easterly along said highway to Wyoming Highway 789 at Creston Junction; southerly along said highway to the Wyoming-Colorado state line.

Area 101. Black Butte. Beginning at the junction of Wyoming Highway 430 and the Wyoming-Colorado state line; northwesterly along said highway to Interstate Highway 80 in the town of Rock Springs; easterly along said interstate to the Bitter Creek Road (Sweetwater County Road 19); southeasterly along said road to Carson Springs Junction and the Cow Creek-Powder Wash Road; southeasterly along said road to the Wyoming-Colorado state line; westerly along said line to Wyoming Highway 430.

Area 102. Aspen Mountain. Beginning where Interstate Highway 80 crosses the Green River; easterly along said highway to the town of Rock Springs and Wyoming Highway 430; southeasterly along said highway to the Wyoming-Colorado state line; westerly along said line to the Flaming Gorge Reservoir; northerly along the east shore of said reservoir to the Green River; up the east bank of said river to Interstate Highway 80.

Area 105. Beartooth. All of the area within Wyoming north of Clark's Fork River and west of Wyoming Highway 120.

Area 106. Crandall-Sunlight. All of the drainage of Soda Butte Creek outside of Yellowstone National Park; all of the south drainage of Clark's Fork River down to and including Dead Indian Creek drainage.

Area 109. Bald Ridge. All of the drainage of Pat O'Hara Creek, Paint Creek, Trail Creek, Cottonwood Creek, Dry Creek, Newmeyer Creek and Dead Indian Gulch north of the North Fork of the Shoshone River and west of Wyoming Highway 120.

Area 110. Grinnell. All of the north and west drainage of the North Fork of the Shoshone River down to and including the drainage of Clearwater Creek; all of the south drainage of the North Fork of the Shoshone River down to the drainage of Elk Fork Creek.

Area 111. Elk Fork. All of the north drainage of the North Fork of the Shoshone River below the drainage of Clearwater Creek; all of the south drainage of the North Fork of the Shoshone River below and including Elk Fork Creek.

Area 112. Ishawooa. All of the north and west drainage of the South Fork of the Shoshone River up to the drainage of Fall Creek.

Area 113. Boulder. All of the east and south drainage of the South Fork of the Shoshone River up to the drainage of Needle Creek; all of the drainage of Sage Creek and Dry Creek west of Wyoming Highway 120; all of the drainage of Sulphur Creek.

Area 114. Wall Mountain. All of the drainage of the South Fork of the Shoshone River above and including the drainage of Fall Creek on the west side of the South Fork of the Shoshone River, and above and including the drainage of Needle Creek on the east side of the South Fork of the Shoshone River.

Area 115. Thorofare. All of the drainage of the Yellowstone River upstream from Yellowstone Lake and outside of Yellowstone National Park.

Area 116. Meeteetse. All of the Greybull and Wood River drainages off national forest west of Wyoming Highway 120.

Area 117. Franc's Peak. All of the Greybull and Wood River drainages on national forest.

Area 118. Upper Gooseberry Creek. All of the drainages of Gooseberry Creek and Little Buffalo Creek located west of Wyoming Highway 120.

Area 119. Anchor. Beginning where the divide between Gooseberry Creek and Grass Creek crosses Wyoming Highway 120; southerly along said highway to the Upper Cottonwood Creek Road (Hot Springs County Road 10); westerly then southerly along said road to the Lake Creek Road; southerly along said road to the Anchor Dam Road at Anchor Reservoir (Owl Creek Road, Hot Springs County Road 1); southerly along said road to the Wind River Reservation boundary; westerly along said boundary to the divide between Owl Creek and the South Fork of the Wood River; easterly along said divide to the divide

between Cottonwood Creek and Gooseberry Creek; northeasterly along said divide to the divide between Gooseberry Creek and Grass Creek; easterly along said divide to Wyoming Highway 120.

Area 120. Hamilton Dome. Beginning at the junction of the Upper Cottonwood Creek Road (Hot Springs County Road 10) and Wyoming Highway 120; southerly along said highway to the town of Thermopolis and the Broadway Street bridge over the Bighorn River; southerly up said river to the Wind River Reservation boundary; westerly, northerly, then westerly along said boundary to the Anchor Dam Road at Anchor Reservoir (Owl Creek Road-Hot Springs County Road 1); northerly and easterly along said road to the Lake Creek Road; northeasterly along said road to the Upper Cottonwood Creek Road (Hot Springs County Road 10); easterly along said road to Wyoming Highway 120; in addition, all non-Indian fee title lands in that portion of Hot Springs County within the exterior boundaries of the Wind River Reservation.

Area 121. Heart Mountain. All of the north drainage of the Shoshone River east of Wyoming Highway 120 and west of Wyoming Highway 295; all of the drainage of the Clark's Fork River east of Wyoming Highway 120 and west of Wyoming Highway 295 and Elk Basin Road.

Area 122. Shoshone River. Beginning where the Elk Basin Road (Wyoming Highway 295) crosses the Wyoming-Montana state line; easterly along said line to the Bighorn River; southerly up said river to Horseshoe Bend boat ramp; westerly along the Horseshoe Bend Road to Wyoming Highway 37; southerly along said highway to U.S. Highway 14A; easterly along said highway to the Bighorn River; southerly up said river to Stucco (WyoBen Bentonite Plant); from Stucco south to B.L.M. Road 1138; northwesterly along said road to U.S. Highway 310; northerly along said highway to the divide between the Shoshone River and Dry Creek; southwesterly along said divide to the Park-Big Horn county line; southerly along said line to U.S. Highway 14-16-20; westerly along said highway to the town of Cody and the Shoshone River; northeasterly down said river to the Willwood Road (Wyoming Highway 295); northerly along said highway to the Wyoming-Montana state line.

Area 123. Yellowtail. Beginning at the Horseshoe Bend boat ramp on the Bighorn River; southerly up said river to U.S. Highway 14A; westerly along said highway to Wyoming Highway 37; northerly along said highway to the Horseshoe Bend Road; easterly along said road to the Horseshoe Bend boat ramp.

Area 124. Emblem. Beginning in the town of Greybull; southerly along U.S. Highway 16-20 to the divide between Antelope Creek and Elk Creek; westerly along said divide to the divide between Elk Creek and Dorsey Creek; westerly along said divide to the divide between Fifteen Mile Creek and the Greybull River; westerly along said divide to Fenton Pass and the Fenton Pass Road (B.L.M. Road 1222); northerly along said road to Bighorn County Lane 40 1/2; southwesterly along said road to Park county Road 3XQ; northerly and westerly along said road to the Lower Greybull Road (Park County Road 3LE); northeasterly along said road to the Park-Bighorn county line; northerly along said line to the divide between Dry Creek and the Shoshone River; northeasterly along said divide to U.S. Highway 310 (Wyoming Highway 789); southerly along said highway to B.L.M. Road 1138; southeasterly along said road to Stucco (WyoBen Bentonite Plant) and the Big Horn River; southerly up said river to the town of Greybull.

Area 125. Fifteen Mile. Beginning where Wyoming Highway 120 crosses the divide between the Greybull River and Fifteen Mile Creek; northerly and easterly along said divide to the divide between Dorsey Creek and Elk Creek; easterly along said divide to the divide between Elk Creek and Antelope Creek; easterly along said divide to U.S. Highway 16-20; southerly then easterly along said highway to its junction with the Big Horn Canal three (3) miles west of Manderson; southerly along said canal to its junction with Wyoming Highway 20-U.S. Highway 789 three-quarters (3/4) of a mile south of Worland; southwesterly along said highway to Tie Down Gulch; westerly along said gulch to the divide between Cottonwood Creek and Gooseberry Creek; westerly along said divide to the divide between Gooseberry

Creek and Grass Creek; westerly along said divide to Wyoming Highway 120; northwesterly along said highway to the divide between the Greybull River and Fifteen Mile Creek.

Area 127. Cottonwood. Beginning where Wyoming Highway 120 crosses the divide between Gooseberry Creek and Grass Creek; easterly along said divide to the divide between Gooseberry Creek and Cottonwood Creek; easterly along said divide to Tie Down Gulch; easterly down said gulch to the Big Horn River; southerly up said river to the Broadway Street bridge at the town of Thermopolis; westerly along said street to Wyoming Highway 120; northwesterly along said highway to the divide between Gooseberry Creek and Cottonwood Creek.

Area 128. Wind River. All of the drainage of the Wind River west of the west boundary of the Wind River Reservation and those areas of the Spence and Moriarty Wildlife Habitat Management Area that lie east of the East Fork of the Wind River.

Area 130. Big Sandy. Beginning at the town of Farson and U.S. Highway 191; northerly along said highway to the Big Sandy Reservoir Road (Sweetwater County Road 28); easterly along said road to the Big Sandy River at the Big Sandy Reservoir dam; northerly up said river to the Continental Divide; southeasterly along said divide to Mt. Nystrom; easterly from Mt. Nystrom to Sweetwater Gap and the headwaters of the Sweetwater River; southerly down said river to Wyoming Highway 28; southwesterly along said highway to U.S. Highway 191 at the town of Farson.

Area 131. Steamboat. Beginning at the junction of Interstate Highway 80 and Wyoming Highway 372; northwesterly along Wyoming Highway 372 to the Fontenelle Dam Road (Lincoln County Road 313); northerly then easterly along said road to the County Line Road (Sweetwater County Road 52); southerly along said road to the Eighteen Mile Road (Sweetwater County Road 49); northeasterly along said road to U.S. Highway 191; southerly along said highway to U.S. Highway 28; northeasterly along said highway to the Oregon Buttes Road (Sweetwater County Road 74); southerly along said road to the Continental Divide Road; northerly along said road to the Sand Creek Road; easterly along said road to the Red Creek Road (B.L.M. Road 3219); southeasterly along said road to the Cyclone Ridge Road (B.L.M. Road 3216); easterly along said road to the Bison Basin Road (B.L.M. Road 3221); southerly along said road to the Hadsell Road (B.L.M. Road 3217); easterly along said road to the Osborne Road (B.L.M. Road 3212); easterly along said road to the Wamsutter-Crooks Gap Road (Sweetwater County Road 23); southerly along said road to Interstate Highway 80; westerly along said highway to Wyoming Highway 372.

Area 132. Cedar Mountain. Beginning where the Flaming Gorge Reservoir crosses the Wyoming-Utah state line; westerly along said line to the Meeks Cabin Dam Road (Uinta County Road 271); northerly along said road to Uinta County Road 204; westerly along said road to Uinta County Road 207; northerly along said road to Uinta County Road 202; northeasterly along said road to Interstate Highway 80; easterly along said highway to the Green River; southerly down the east bank of said river to Flaming Gorge Reservoir; southerly along the east shore of said reservoir to the Wyoming-Utah state line.

Area 133. Uinta. Beginning where Interstate Highway 80 crosses the Wyoming-Utah state line; easterly along said highway to Uinta County Road 202; southwesterly along said road to Uinta County Road 207; southerly along said road to the Uinta County Road 204; easterly along said road to the Meeks Cabin Dam Road (Uinta County Road 271); southerly along said road to the Wyoming-Utah state line; westerly then northerly along said line to Interstate Highway 80.

Area 134. Bear River Divide. Beginning where Wyoming Highway 89 crosses the Wyoming-Utah state line west of Sage Junction; northeasterly along said highway to Wyoming U.S. Highway 30; easterly then southerly along said highway to Interstate Highway 80; westerly along said highway to Wyoming Highway 412; northwesterly along said highway to U.S. Highway 189; southerly along said highway to Muddy Creek; westerly along said creek to the Amoco Sulfur Haul Road; southerly then westerly along said road to the Whitney Canyon Road; westerly along said road to Uinta County Road

103; southerly along said road to Wyoming Highway 89; northerly along said highway to the Wyoming-Utah state line; northerly along said line to Wyoming Highway 89.

Area 135. West Green River. Beginning at the junction of Wyoming Highway 372 and Interstate Highway 80; westerly along said interstate highway to U.S. Highway 30; northwesterly along said highway to Sage Junction and Wyoming Highway 89; southwesterly along said highway to the Wyoming-Utah state line; northerly along said line to the Wyoming-Idaho state line; northerly along said line to the divide between the Salt River and Bear River; easterly along said divide to the divide between the Salt River and Smith's Fork; northeasterly along said divide to Commissary Ridge; southeasterly along said ridge to the head of LaBarge Creek; southeasterly down said creek to the Green River; southeasterly along said river to Fontenelle Dam and the Fontenelle Dam Road (Lincoln County Road 313); westerly along said road to Lincoln County Road 316; southerly along said road to Wyoming Highway 372; southeasterly along said highway to Interstate Highway 80.

Area 138. Boulder. Beginning at the Fontenelle Dam on the Green River; northerly up said river to Wyoming Highway 351; easterly along said highway to the New Fork River; northerly up said river to Boulder Creek; easterly up said creek to the Middle Fork of Boulder Creek; easterly up said creek to the Continental Divide; southerly along said divide to the Big Sandy River; southerly down said river to the Big Sandy Reservoir Road (Sweetwater County Road 28); westerly along said road to U.S. Highway 191; southerly along said highway to the 18 Mile Road (Sweetwater County Road 49); southwesterly along said road to the County Line Road (Sweetwater County Road 52); northerly along said road to the Fontenelle Dam Road (Lincoln County Road 313); westerly along said road to Fontenelle Dam and the Green River.

Area 139. Pinedale. Beginning where the East Green River Road (Sublette County Road 23-110) intersects Wyoming Highway 351; northerly along said highway to Cora Junction and U.S. Highway 191; easterly along said highway to Pine Creek; northerly up said creek to Summit Lake; easterly to Mt. Helen and the Continental Divide; southerly along said divide to the Middle Fork of Boulder Creek; westerly down said creek to Boulder Creek; westerly down said creek to the New Fork River; southerly down said river to Wyoming Highway 351; westerly along said highway to the East Green River Road (Sublette County Road 23-110).

Area 140. New Fork. Beginning where U.S. Highway 191 crosses Pine Creek in the town of Pinedale; westerly and northerly along said highway to the Green River at Warren Bridge; northerly up said river to Jim Creek; easterly up said creek to the divide between the New Fork River and the Green River; southerly along said divide to the divide between the Green River and Pine Creek; southeasterly along said divide to Summit Lake and the head of Pine Creek; southerly down said creek to U.S. Highway 191.

Area 141. Green River. Beginning where Tosi Creek enters the Green River; westerly up said creek to the Union Pass Road (U.S.F.S. Road 600); northerly and easterly along said road to the Continental Divide; southerly along said divide to Mt. Helen; westerly to Summit Lake and the divide between the Green River and Pine Creek; northwesterly along said divide to the divide between the Green River and the New Fork River; northerly along said divide to the head of Jim Creek; westerly down said creek to the Green River; northerly up said river to Tosi Creek.

Area 142. Piney-Horse Creek. Beginning where the East Green River Road (Sublette County Road 23-110) intersects Wyoming Highway 351; westerly along said road to the Green River; northerly up said river to Cottonwood Creek; westerly up said creek to South Cottonwood Creek; westerly up said creek to the South Fork of South Cottonwood Creek; westerly up said creek to the divide between the Green River and the Greys River; northerly along said divide to the divide between the Hoback River and the Green River; easterly along said divide to U.S. Highway 191 at Hoback Rim; southerly along said highway to the East Green River Road (Sublette County Road 23-110) at Cora Junction; southerly along said road to Wyoming Highway 351.

Area 143. South Piney. Beginning where LaBarge Creek enters the Green River; westerly up said creek to the divide between the Green River and Greys River; northerly along said divide to the head of the South Fork of South Cottonwood Creek; easterly down said creek to South Cottonwood Creek; easterly down said creek to Cottonwood Creek; easterly down said creek to the Green River; southerly down said river to LaBarge Creek.

Area 144. Greys River. Beginning at the confluence of Greys River and the Snake River; easterly up the Snake River to Bailey Creek; southerly up said creek to Dry Wash Draw; easterly up said draw to the top of the Greyback Ridge; southerly along said ridge to the divide between the Greys River and the Green River; southerly, westerly and northerly along said divide to the divide between the Greys River and Smith Fork Creek; northerly and westerly along said divide to the divide between the Greys River and Salt River; northerly along said divide to the ridge between Squaw Creek and the Greys River; northeasterly along said ridge to the confluence of Squaw Creek and the Greys River; westerly down said river to the Snake River.

Area 145. Salt River. Beginning at the Wyoming-Idaho state line on the Snake River; easterly up said river to the Greys River; easterly up said river to the confluence of the Greys River and Squaw Creek; southwesterly from said confluence to the ridge between Squaw Creek and the Greys River; southerly up said ridge to the divide between the Greys River and the Salt River; southerly along said divide to the divide between the Bear River and the Salt River; westerly along said divide to the Wyoming-Idaho state line; northerly along said line to the Snake River.

Area 146. Fish Creek. Beginning where Kinky Creek enters the Gros Ventre River; northerly down said river to Fish Creek; northerly up said creek to the North Fork of Fish Creek; northerly up said creek to the Moccasin Basin Road (U.S.F.S. Road 30750) at Calf Creek; northerly up said road to the Continental Divide; southerly along said divide to the Union Pass Road (U.S.F.S. Road 600); southerly along said road to the Darwin Ranch Road (U.S.F.S. Road 620); westerly along said road to Kinky Creek; westerly down said creek to the Gros Ventre River.

Area 148. Teton. Beginning where U.S. Highway 26-287 crosses the Grand Teton National Park boundary east of Moran; northerly along said boundary to the Targhee National Forest boundary at the northwest corner of the park; northerly along said boundary to the Yellowstone National Park boundary; easterly along said boundary to the Continental Divide; southerly and easterly along said divide to Togwotee Pass and U.S. Highway 26-287; westerly along said highway to the Grand Teton National Park boundary.

Area 149. Targhee. Beginning where Wyoming Highway 22 crosses the Wyoming-Idaho state line; northerly along said line to the southern boundary of Yellowstone National Park; easterly along said boundary to the Caribou-Targhee National Forest boundary; southerly along said boundary to Teton Pass and Wyoming Highway 22; westerly along said highway to the Wyoming-Idaho state line.

Area 150. Wilson. Beginning where the Caribou-Targhee National Forest boundary crosses Wyoming Highway 22 at Teton Pass; northerly along said boundary to the Grand Teton National Park boundary; northerly and southerly along said boundary to U.S. Highway 191; southerly along said highway to its junction with Wyoming Highway 22; westerly along said highway to Teton Pass.

Area 151. Fall Creek. Beginning where Wyoming Highway 22 crosses the Snake River; southerly and westerly down said river to the Wyoming-Idaho state line; northerly along said line to Wyoming Highway 22; easterly along said highway to the Snake River.

Area 152. Lower Hoback. Beginning where U.S. Highway 191 crosses Flat Creek at the north edge of the town of Jackson; due east to the National Elk Refuge boundary; easterly along said boundary to the Bridger-Teton National Forest boundary and the ridge between Twin Creeks and Cache Creek; southeasterly along said ridge and the divide between Flat Creek and Cache Creek to Cache Peak; easterly

along the divide between Flat Creek and Granite Creek to Pyramid Peak; southerly along the divide between the Gros Ventre River and the Hoback River to Steamboat Peak; southerly and westerly along the divide between Shoal Creek and Dell Creek to the Riling Draw road; southerly along said road to the Dell Creek Road; westerly along said road to the Hoback River; westerly down said river to Cliff Creek; southerly up Cliff Creek to the divide between the Greys River and the Hoback River; northwesterly along said divide to the divide between the Greys River and Willow Creek; northerly along said divide to the divide between Willow Creek and Bailey Creek (Greyback Ridge); northerly along said divide to Dry Wash Draw; westerly down said draw to Bailey Creek; northwesterly down said creek to the Snake River; northerly up said river to Wyoming Highway 22; easterly along said highway to U.S. Highway 191; easterly along said highway to Flat Creek at the north edge of the town of Jackson.

Area 153. Monument Ridge. Beginning at the head of Cliff Creek; northerly down said creek to the Hoback River; southerly up said river to the South Fork of the Hoback River; easterly to the Hoback Rim and the divide between the Hoback River and the Green River; southwesterly along said divide to the divide between the Hoback River and the Greys River; northerly along said divide to the head of Cliff Creek.

Area 154. Raspberry Ridge. Beginning where U.S. Highway 191 crosses the divide between the Green River and the Hoback River on the Hoback Rim; southwesterly along said divide to a point due east of the confluence of the South Fork of the Hoback River and the Hoback River; due west to the Hoback River; northerly down said river to the Dell Creek road; easterly along said road to the Riling Draw Road; northerly along said road to the divide between Shoal Creek and Dell Creek; northeasterly along said divide to the divide between the Gros Ventre River and the Hoback River at Steamboat Peak; southeasterly along said divide to the divide between the Green River and the Hoback River at Hodges Peak; southerly along said divide to U.S. Highway 191.

Area 155. Crystal Peak. Beginning at the National Elk Refuge boundary at the north edge of the town of Jackson; northeasterly along said boundary to the Gros Ventre River; easterly up said river to Kinky Creek; easterly up said creek to the Darwin Ranch Road (U.S.F.S. Road 620); easterly along said road to the divide between the Gros Ventre River and the Green River; southwesterly along said divide to the divide between the Gros Ventre River and the Hoback River at Hodges Peak; westerly along said divide to the divide between Granite Creek and Flat Creek at Pyramid Peak; westerly along said divide to the divide between Flat Creek and Cache Creek at Cache Peak; northerly along said divide to the divide between Twin Creeks and Cache Creek at Jackson Peak; westerly along said divide to the National Elk Refuge boundary; westerly along said boundary to the town of Jackson.

Area 156. Spread Creek. Beginning where the Grand Teton National Park boundary crosses the Gros Ventre River; northerly along said boundary to U.S. Highway 26-287; easterly along said highway to Togwotee Pass and the Continental Divide; southerly along said divide to the Moccasin Basin Road (U.S.F.S. Road 30750); southerly down said road to the North Fork of Fish Creek at Calf Creek; southerly down said creek to Fish Creek; southwesterly down said creek to the Gros Ventre River; westerly down said river to the Grand Teton National Park boundary.

Area 157. Boysen. All lands within the Bureau of Reclamation's Riverton and Boysen Unit boundaries and those lands within Boysen State Park south of Cottonwood Creek and west of Boysen Reservoir and those lands within Boysen State Park south of U.S. Highway 20-26.

Area 160. Beaver Creek. Beginning where U.S. Highway 287 intersects the south boundary of the Wind River Reservation; easterly along said boundary to Wyoming Highway 135; southerly along said highway to U.S. Highway 287; northwesterly along said highway to the south boundary of the Wind River Reservation.

Area 161. St. Mary's Creek. Beginning on Wyoming Highway 72 at the town of Hanna on Wyoming Highway 72; southerly along said highway to U.S. Highway 30; westerly along said highway to

Interstate Highway 80 at Walcott; westerly along said highway to the North Platte River; northerly down said river to the Medicine Bow River; easterly up said river to the Hanna-Leo Road (Carbon County Road 291); southerly along said road to Wyoming Highway 72 at the town of Hanna.

Area 162. Water Dog Lakes. Beginning where U.S. Highway 191 crosses the Green River at Warren Bridge; northwesterly along said highway to the divide between the Hoback River and the Green River (Hoback Rim); northerly along said divide to the divide between the Green River and the Gros Ventre River at Hodges Peak; northeasterly along said divide to the Darwin Ranch Road (U.S.F.S. Road 620); easterly along said road to the Union Pass Road (U.S.F.S. Road 600); southerly and easterly along said road to Tosi Creek; easterly down said creek to the Green River; southerly down said river to U.S. Highway 191.

Area 163. Middle Fork. Beginning at the junction of the Barnum Mountain Road and the Outlaw Cave Access Road west of the town of Barnum; southerly along the Outlaw Cave Access Road to the Middle Fork of the Powder River; easterly down said river to Buffalo Creek; southerly down said creek to the 33 Mile Road (Natrona County Road 110); northwesterly along said road to the Hazelton Road (Washakie County Road 81); northerly along said road to the Barnum Mountain Road; easterly along said road to the Outlaw Cave Access Road.

Area 164. Nowater. Beginning at the junction of U.S. Highway 16 and Bluebank Road (Bureau of Land Management Road 1411); southerly along said road to the Nowater Stock Drive Road; westerly along said road to the Mud Creek Road; southerly along said road to the divide between Nowater Creek and Kirby Creek; westerly along said divide to the head of Walter's Draw; westerly down said draw to the Big Horn River; northerly down said river to Tie Down Gulch; northwesterly up said gulch to U.S. Highway 20; northeasterly along said highway to U.S. Highway 16; easterly along said highway to the Bluebank Road.

Area 165. YU Bench. Beginning at the junction of Wyoming Highway 120 and U.S. Highway 14-16-20; easterly along said highway to the Park-Bighorn County line; southerly along said line to the Lower Greybull Road (Park County Road 3LE); southwesterly along said road to Park County Road 3XQ; southerly and easterly along said road to big Horn County Lane 40-1/2; northeasterly along said road to the Fenton Pass Road (B.L.M. Road 1222); southerly along said road to the divide between the Greybull River and Fifteen Mile Creek; southwesterly along said divide to Wyoming Highway 120; northwesterly along said highway to U. S. Highway 14-16-20.

Area 168. Medicine Butte. Beginning where Interstate Highway 80 crosses the Wyoming-Utah state line; northerly along said line to Wyoming Highway 89; southeasterly along said highway to its junction with Uinta County Road 103; northerly along said road to the Whitney Canyon Road; easterly along said road to the Amoco Sulfur Haul Road; easterly then northerly along said road to Muddy Creek; easterly down said creek to U.S. Highway 189; northerly along said highway to Wyoming Highway 412; southeasterly along said highway to Interstate Highway 80; westerly along said highway to the Wyoming-Utah state line.

Area 169. Tisdale Mountain. Beginning where Interstate Highway 25 crosses the South Fork of the Powder River; southeasterly along said highway to the Midwest interchange and the Smoky Gap Road (Natrona County Road 115); westerly along said road to the Dead Horse Road (Natrona County Road 114); southwesterly along said road to the Wild Horse Trail Road (Natrona County Road 113); westerly along said road to the 33 Mile Road (Natrona County Road 110); northwesterly along said road to the Willow Creek Road (Natrona County Road 111); northeasterly along said road to the Lone Bear Road (Natrona County Road 112); southerly along said road to Willow Creek; northwesterly down said creek to the South Fork of the Powder River; northerly down said river to Interstate 25.

Area 170. Riverview. All non-Indian owned fee title lands within the following described area: Beginning where Wyoming Highway 789 crosses the Big Wind River near the City of Riverton;

northwesterly up said river to Diversion Dam and the southern Riverton Reclamation Unit boundary; easterly, southerly, and northeasterly along said boundary to the Boysen State Park boundary south of Wyoming Highway 789; southerly, easterly, then northerly along said boundary to the eastern boundary of the Wind River Reservation; southerly, then westerly along said boundary to Wyoming Highway 135; northwesterly along said highway to Wyoming Highway 136; northwesterly along said highway to Wyoming Highway 789; northwesterly along said highway to the Big Wind River near the City of Riverton.

Area 171. Crowheart Butte. All non-Indian owned fee title lands within the exterior boundaries of the Wind River Reservation; excluding Deer Hunt Areas 157 and 170, those areas of the Spence and Moriarity Wildlife Management Area that lie east of the East Fork of the Wind River, and those lands within Hot Springs County.

WYOMING GAME AND FISH COMMISSION

By: _____
Richard Klouda, President

Dated: April 22, 2014

2014 DEER HUNT AREAS

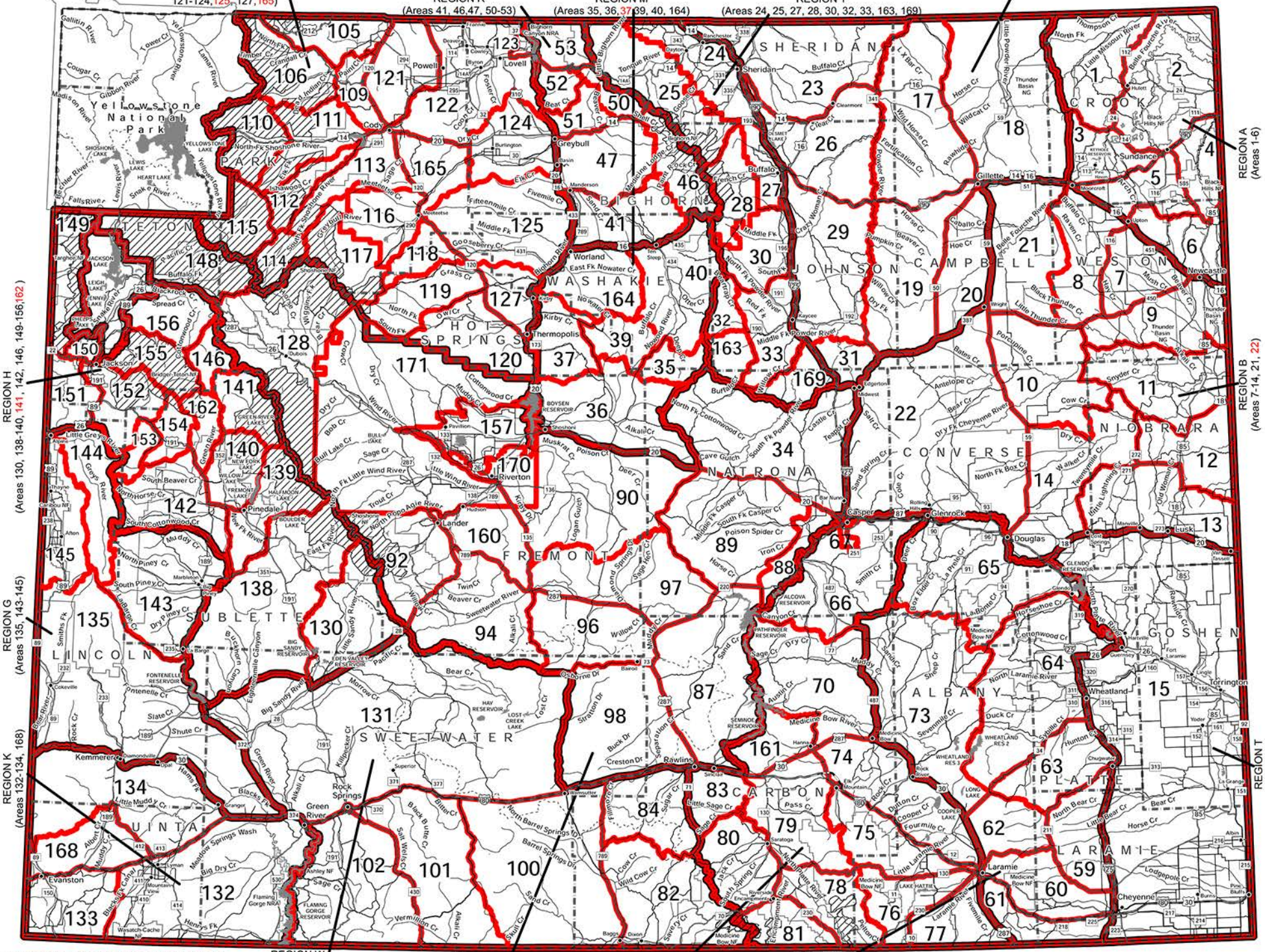

THIS MAP IS FOR GENERAL REFERENCE ONLY.
Please use the written boundary descriptions in this regulation for detailed boundary information.

Note: Wilderness area, nonresidents must have guides

LIMITED QUOTA AREAS - Region General Licenses not valid for limited quota areas.

TABLE I

ELK

HARVEST STATEWIDE

BY TOTAL HUNTERS

2014

	LICENSES SOLD	NUMBER ACTIVE HUNTERS	HARVEST					RECREATION DAYS	TOTAL HUNTER SUCCESS	DAYS/ HARVEST
			BULL	SPIKE	COW	CALF	TOTAL			
STATE TOTAL	71,781	58,266	10,021	955	12,567	2,362	25,905	496,771	44.5%	19.2
RESIDENT	58,664	46,229	6,960	787	10,036	1,915	19,698	416,075	42.6%	21.1
NONRESIDENT	13,117	12,037	3,061	168	2,531	447	6,207	80,696	51.6%	13.0

TABLE II

ELK

TEN-YEAR COMPARISON OF STATEWIDE HARVEST

2005–2014

YEAR	2005	2006	2007	2008	2009	2010	2011	2012	2013	2014
LICENSES SOLD	56,368	57,468	59,763	60,449	62,507	63,659	65,448	69,110	70,904	71,781
RESIDENT	46,305	47,551	49,419	50,297	52,013	52,928	54,079	57,089	58,280	58,664
NONRESIDENT	10,063	9,917	10,344	10,152	10,494	10,731	11,369	12,021	12,624	13,117
NUMBER ACTIVE HUNTERS	49,972	50,643	52,151	52,163	53,148	53,780	55,258	57,331	57,785	58,266
RESIDENT	40,549	41,297	42,575	42,633	43,279	43,724	44,612	46,148	46,112	46,229
NONRESIDENT	9,423	9,346	9,576	9,530	9,869	10,056	10,646	11,183	11,673	12,037
TOTAL HARVEST	19,708	21,680	22,523	20,941	22,971	25,672	23,189	26,365	25,968	25,905
RESIDENT	15,418	16,875	17,681	16,471	18,195	20,437	17,967	20,480	20,081	19,698
NONRESIDENT	4,290	4,805	4,842	4,470	4,776	5,235	5,222	5,885	5,887	6,207
BULL HARVEST	8,144	9,317	9,597	8,699	9,086	9,312	8,955	10,284	10,012	10,021
RESIDENT	5,764	6,680	6,826	5,983	6,522	6,688	6,283	7,350	7,229	6,960
NONRESIDENT	2,380	2,637	2,771	2,716	2,564	2,624	2,672	2,934	2,783	3,061
SPIKE HARVEST	1,971	1,758	1,943	1,500	1,739	1,683	1,284	1,365	1,264	955
RESIDENT	1,693	1,499	1,693	1,261	1,431	1,407	1,057	1,171	1,086	787
NONRESIDENT	278	259	250	239	308	276	227	194	178	168
COW HARVEST	8,018	8,699	9,123	8,819	10,099	12,270	10,919	12,582	12,536	12,567
RESIDENT	6,632	7,074	7,564	7,629	8,486	10,328	8,908	10,167	10,031	10,036
NONRESIDENT	1,386	1,625	1,559	1,190	1,613	1,942	2,011	2,415	2,505	2,531
CALF HARVEST	1,575	1,906	1,860	1,923	2,047	2,407	2,031	2,134	2,156	2,362
RESIDENT	1,329	1,622	1,598	1,598	1,756	2,014	1,719	1,792	1,735	1,915
NONRESIDENT	246	284	262	325	291	393	312	342	421	447
TOTAL RECREATION DAYS	365,256	360,463	387,973	395,534	412,185	429,413	441,737	464,287	461,213	496,771
RESIDENT	305,482	305,034	330,126	334,361	349,622	363,875	373,260	394,246	391,819	416,075
NONRESIDENT	59,774	55,429	57,847	61,173	62,563	65,538	68,477	70,041	69,394	80,696
DAYS/HARVEST	18.5	16.6	17.2	18.9	17.9	16.7	19.0	17.6	17.8	19.2
RESIDENT	19.8	18.1	18.7	20.3	19.2	17.8	20.8	19.3	19.5	21.1
NONRESIDENT	13.9	11.5	11.9	13.7	13.1	12.5	13.1	11.9	11.8	13.0
TOTAL ACTIVE LICENSE SUCCESS*	-	-	-	-	35.6%	39.6%	34.9%	37.5%	36.6%	36.0%
LIMITED QUOTA HARVEST*	-	-	-	-	13,930	16,480	15,384	16,331	15,715	16,469
ACTIVE LIMITED QUOTA SUCCESS*	-	-	-	-	45.6%	51.1%	45.2%	45.8%	44.3%	47.5%
ANTLERED/ANY (TYPE 1, 2)	-	-	-	-	51.7%	58.2%	52.3%	55.5%	50.1%	54.8%
ANTLERLESS (TYPE 4 - 8)	-	-	-	-	42.9%	48.7%	42.5%	42.7%	42.9%	45.2%
ARCHERY ONLY (TYPE 9)	-	-	-	-	31.8%	22.3%	27.4%	21.2%	23.8%	32.3%
LIMITED QUOTA DAYS/HARVEST*	-	-	-	-	14.9	14.0	15.9	15.8	15.9	15.3
GENERAL HARVEST*	-	-	-	-	9,041	9,192	7,805	10,034	10,253	9,436
ACTIVE GENERAL SUCCESS*	-	-	-	-	26.7%	28.2%	24.1%	28.9%	28.8%	25.3%
GENERAL DAYS/HARVEST*	-	-	-	-	22.7	21.5	25.3	20.6	20.6	26.0

* Results prior to license type standardization not available.

TABLE III

ELK

HARVEST BY METHOD

2014

	ARCHERY	FIREARM
STATE TOTAL	9.62%	90.38%
RESIDENT	8.58%	91.42%
NONRESIDENT	12.91%	87.09%

TABLE I-A

ELK

HARVEST, HUNTING PRESSURE, HUNTER SUCCESS

BY HUNT AREA

2014

AREA (cross hunt areas)	TYPE	ACTIVE LICS/HTRS	HARVEST BULL	SPIKE	COW	CALF	TOTAL	HUNTER SUCCESS	DAYS/ HARVEST	HUNTER DAYS	LICENSES SOLD (cross hunt incl.)
1 Black Hills											
	Limited 1	98	28	7	11	2	48	49.0%	25.1	1207	103
	Limited 4	72	0	0	23	1	24	33.3%	29.3	703	76
Pooled Total		170	28	7	34	3	72	42.4%	26.5	1910	
Pooled Resident		139	21	7	26	2	56	40.3%	28.3	1587	
Pooled Nonresident		31	7	0	8	1	16	51.6%	20.2	323	
2 Fortification											
	Limited 1	130	76	5	14	5	100	76.9%	5.4	544	130
	Limited 4	16	0	0	10	0	10	62.5%	5.5	55	21
Pooled Total		146	76	5	24	5	110	75.3%	5.4	599	
Pooled Resident		125	61	5	24	5	95	76.0%	5.6	532	
Pooled Nonresident		21	15	0	0	0	15	71.4%	4.5	67	
3 Rawhide											
	Limited 6	62	0	0	12	4	16	25.8%	31.7	507	107
	General	351	115	10	4	0	129	36.8%	20.4	2636	
Pooled Total		392	115	10	16	4	145	37.0%	21.7	3143	
Pooled Resident		324	79	10	10	4	103	31.8%	25.6	2632	
Pooled Nonresident		68	36	0	6	0	42	61.8%	12.2	511	
6 Pole Mountain											
	Limited 1	78	32	3	5	3	43	55.1%	13.6	584	83
	Limited 4	90	0	0	16	7	23	25.6%	38.4	883	100
	Limited 6	595	0	0	234	56	290	48.7%	19.3	5602	752
	General	949	257	25	127	14	423	44.6%	12.9	5456	
Pooled Total		1635	289	28	382	80	779	47.6%	16.1	12525	
Pooled Resident		1303	155	28	324	77	584	44.8%	18.4	10737	
Pooled Nonresident		332	134	0	58	3	195	58.7%	9.2	1788	
7 Laramie Peak											
	Limited 1	1246	778	0	56	0	834	66.9%	13.5	11290	1535
	Limited 4	1064	0	0	443	19	462	43.4%	18.8	8678	1248
	Limited 6	1453	0	0	584	103	687	47.3%	12.1	8299	1743
	Limited 7	372	0	0	220	6	226	60.8%	6.4	1455	496
Pooled Total		4087	778	0	1303	128	2209	54.0%	13.5	29722	
Pooled Resident		3175	587	0	1064	44	1695	53.4%	14.6	24761	
Pooled Nonresident		912	191	0	239	84	514	56.4%	9.7	4961	
8 Boulder Ridge											
	Limited 1	137	46	11	23	0	80	58.4%	15.2	1217	148
	Limited 6	78	0	0	36	7	43	55.1%	13.4	576	100
Pooled Total		212	46	11	59	7	123	58.0%	14.6	1793	
Pooled Resident		165	34	11	45	5	95	57.6%	15.9	1509	
Pooled Nonresident		47	12	0	14	2	28	59.6%	10.1	284	
9 South Snowy Range											
	Limited 6	120	0	0	34	3	37	30.8%	22.1	816	150
	General	1342	121	37	87	15	260	19.4%	35.6	9251	
Pooled Total		1418	121	37	121	18	297	20.9%	33.9	10067	
Pooled Resident		1286	103	33	110	18	264	20.5%	34.7	9160	
Pooled Nonresident		132	18	4	11	0	33	25.0%	27.5	907	
10 Rock Creek											
	Limited 6	343	0	0	86	40	126	36.7%	22.2	2795	396
	General	1219	183	32	84	11	310	25.4%	25.1	7773	
Pooled Total		1499	183	32	170	51	436	29.1%	24.2	10568	
Pooled Resident		1256	151	25	159	44	379	30.2%	23.3	8822	
Pooled Nonresident		243	32	7	11	7	57	23.5%	30.6	1746	
11 Medicine Bow River											
	Limited 1	140	42	10	0	0	52	37.1%	29.6	1541	152
	Limited 4	277	0	0	62	21	83	30.0%	27.3	2264	299
	Limited 6	39	0	0	20	4	24	61.5%	9.9	238	48
Pooled Total		451	42	10	82	25	159	35.3%	25.4	4043	
Pooled Resident		363	29	8	61	19	117	32.2%	28.7	3357	
Pooled Nonresident		88	13	2	21	6	42	47.7%	16.3	686	

TABLE I-A (Continued)

ELK 2014 HARVEST, HUNTING PRESSURE, HUNTER SUCCESS BY HUNT AREA

AREA (cross hunt areas)	TYPE	ACTIVE LICS/HTRS	HARVEST BULL	SPIKE	COW	CALF	TOTAL	HUNTER SUCCESS	DAYS/ HARVEST	HUNTER DAYS	LICENSES SOLD (cross hunt incl.)
12 Kennaday Peak											
	Limited 6	132	0	0	52	7	59	44.7%	18.0	1064	146
(13, 15, 110)	Limited 7	17	0	0	7	0	7	41.2%	5.6	39	75
	General	1170	185	7	58	10	260	22.2%	31.5	8189	
Pooled Total		1276	185	7	117	17	326	25.5%	28.5	9292	
Pooled Resident		1069	120	7	89	12	228	21.3%	35.6	8122	
Pooled Nonresident		207	65	0	28	5	98	47.3%	11.9	1170	
13 Encampment River											
	Limited 6	79	0	0	26	3	29	36.7%	21.8	633	103
(12, 15, 110)	Limited 7	13	0	0	5	0	5	38.5%	12.6	63	75
	General	1213	185	19	103	7	314	25.9%	24.6	7735	
Pooled Total		1259	185	19	134	10	348	27.6%	24.2	8431	
Pooled Resident		1058	138	19	119	10	286	27.0%	25.1	7165	
Pooled Nonresident		201	47	0	15	0	62	30.8%	20.4	1266	
15 Spring Creek											
	Limited 6	80	0	0	25	4	29	36.3%	19.9	577	100
(12, 13, 110)	Limited 7	29	0	0	20	0	20	69.0%	2.8	56	75
	General	1226	153	61	104	30	348	28.4%	22.2	7731	
Pooled Total		1311	153	61	149	34	397	30.3%	21.1	8364	
Pooled Resident		1118	114	43	122	34	313	28.0%	22.7	7093	
Pooled Nonresident		193	39	18	27	0	84	43.5%	15.1	1271	
16 Shirley Mountain											
	Limited 1	148	95	4	4	0	103	69.6%	9.6	985	152
	Limited 2	49	38	0	0	0	38	77.6%	9.8	371	52
	Limited 4	272	0	0	98	15	113	41.5%	18.6	2101	302
	Limited 6	182	0	0	85	15	100	54.9%	14.0	1402	200
Pooled Total		621	133	4	187	30	354	57.0%	13.7	4859	
Pooled Resident		529	101	4	168	30	303	57.3%	14.0	4249	
Pooled Nonresident		92	32	0	19	0	51	55.4%	12.0	610	
19 Muddy Mountain											
	Limited 1	149	72	7	14	3	96	64.4%	13.0	1249	149
	Limited 2	144	74	0	5	2	81	56.3%	15.6	1265	154
	Limited 4	110	0	0	39	3	42	38.2%	16.0	671	124
	Limited 5	110	0	0	42	8	50	45.5%	18.5	924	125
	Limited 6	176	0	0	65	18	83	47.2%	15.4	1279	224
Pooled Total		641	146	7	165	34	352	54.9%	15.3	5388	
Pooled Resident		544	108	3	150	34	295	54.2%	16.4	4834	
Pooled Nonresident		97	38	4	15	0	57	58.8%	9.7	554	
21 Baggs											
	Limited 6	342	0	0	136	14	150	43.9%	17.9	2687	447
	Limited 7	100	0	0	60	15	75	75.0%	9.2	692	129
	General	3544	407	136	608	99	1250	35.3%	18.6	23304	
Pooled Total		3865	407	136	804	128	1475	38.2%	18.1	26683	
Pooled Resident		3411	310	115	686	114	1225	35.9%	19.5	23850	
Pooled Nonresident		454	97	21	118	14	250	55.1%	11.3	2833	
22 Ferris											
	Limited 1	27	23	0	2	0	25	92.6%	10.9	272	29
	Limited 6	21	0	0	2	2	4	19.0%	37.5	150	28
Pooled Total		46	23	0	4	2	29	63.0%	14.6	422	
Pooled Resident		35	19	0	2	2	23	65.7%	13.8	318	
Pooled Nonresident		11	4	0	2	0	6	54.5%	17.3	104	
23 Rattlesnake											
	Limited 1	123	85	2	2	0	89	72.4%	11.8	1053	128
	Limited 4	105	0	0	33	1	34	32.4%	24.5	834	123
	Limited 6	187	0	0	71	16	87	46.5%	19.5	1700	200
Pooled Total		372	85	2	106	17	210	56.5%	17.1	3587	
Pooled Resident		305	71	0	84	8	163	53.4%	20.1	3281	
Pooled Nonresident		67	14	2	22	9	47	70.1%	6.5	306	
24 Green Mountain											
	Limited 1	202	72	4	19	11	106	52.5%	18.1	1921	202
	Limited 4	58	0	0	16	2	18	31.0%	20.6	371	60
(128)	Limited 5	96	0	0	46	4	50	52.1%	10.5	523	102
Pooled Total		356	72	4	81	17	174	48.9%	16.2	2815	
Pooled Resident		295	48	4	64	15	131	44.4%	18.7	2446	
Pooled Nonresident		61	24	0	17	2	43	70.5%	8.6	369	

TABLE I-A (Continued)

ELK 2014 HARVEST, HUNTING PRESSURE, HUNTER SUCCESS BY HUNT AREA

AREA (cross hunt areas)	TYPE	ACTIVE LICS/HTRS	HARVEST BULL	SPIKE	COW	CALF	TOTAL	HUNTER SUCCESS	DAYS/ HARVEST	HUNTER DAYS	LICENSES SOLD (cross hunt incl.)
25 South Pass											
(27)	Limited 1	101	34	8	14	0	56	55.4%	10.8	603	199
	Limited 4	180	0	0	49	23	72	40.0%	20.8	1498	199
	Limited 6	76	0	0	17	6	23	30.3%	25.1	577	100
Pooled Total		343	34	8	80	29	151	44.0%	17.7	2678	
Pooled Resident		304	33	8	69	21	131	43.1%	19.0	2490	
Pooled Nonresident		39	1	0	11	8	20	51.3%	9.4	188	
27 Upper Sweetwater											
(25)	Limited 1	95	25	1	10	0	36	37.9%	24.7	888	199
	Limited 4	90	0	0	29	6	35	38.9%	22.6	791	99
Pooled Total		185	25	1	39	6	71	38.4%	23.6	1679	
Pooled Resident		154	18	0	37	6	61	39.6%	24.0	1465	
Pooled Nonresident		31	7	1	2	0	10	32.3%	21.4	214	
28 Cony Mountain											
	Limited 4	165	0	0	51	9	60	36.4%	16.9	1016	200
	General	1060	165	29	0	4	198	18.7%	38.5	7619	
Pooled Total		1225	165	29	51	13	258	21.1%	33.5	8635	
Pooled Resident		1152	151	29	48	13	241	20.9%	33.6	8102	
Pooled Nonresident		73	14	0	3	0	17	23.3%	31.4	533	
30 Aspen Mountain											
	Limited 1	32	30	0	0	0	30	93.8%	7.3	220	34
Pooled Total		32	30	0	0	0	30	93.8%	7.3	220	
Pooled Resident		25	23	0	0	0	23	92.0%	7.8	179	
Pooled Nonresident		7	7	0	0	0	7	100.0%	5.9	41	
31 Little Mountain											
	Limited 1	73	59	2	2	0	63	86.3%	7.4	466	75
	Limited 4	74	0	0	30	9	39	52.7%	13.3	518	77
Pooled Total		147	59	2	32	9	102	69.4%	9.6	984	
Pooled Resident		124	47	2	28	6	83	66.9%	10.3	859	
Pooled Nonresident		23	12	0	4	3	19	82.6%	6.6	125	
32 Pine Mountain											
	Limited 1	61	37	0	0	0	37	60.7%	15.6	577	62
	Limited 4	34	0	0	5	2	7	20.6%	48.3	338	48
Pooled Total		95	37	0	5	2	44	46.3%	20.8	915	
Pooled Resident		80	28	0	5	2	35	43.8%	21.9	768	
Pooled Nonresident		15	9	0	0	0	9	60.0%	16.3	147	
33 Middle Fork											
	Limited 1	182	40	0	16	10	66	36.3%	18.7	1236	199
	Limited 4	91	0	0	6	3	9	9.9%	85.0	765	104
	Limited 6	197	0	0	48	12	60	30.5%	27.7	1662	271
Pooled Total		435	40	0	70	25	135	31.0%	27.1	3663	
Pooled Resident		322	26	0	41	13	80	24.8%	36.6	2929	
Pooled Nonresident		113	14	0	29	12	55	48.7%	13.3	734	
34 Upper Powder River											
	Limited 1	736	236	13	53	13	315	42.8%	20.2	6373	802
	Limited 6	307	0	0	94	0	94	30.6%	22.3	2096	398
Pooled Total		1024	236	13	147	13	409	39.9%	20.7	8469	
Pooled Resident		795	132	13	111	13	269	33.8%	27.1	7286	
Pooled Nonresident		229	104	0	36	0	140	61.1%	8.5	1183	
35 Hunter Mesa											
	Limited 1	147	36	4	0	0	40	27.2%	29.0	1159	151
	Limited 4	132	0	0	39	5	44	33.3%	29.6	1302	150
	Limited 6	84	0	0	43	7	50	59.5%	6.3	314	150
	Limited 9	50	9	2	2	0	13	26.0%	40.4	525	50
Pooled Total		397	45	6	84	12	147	37.0%	22.4	3300	
Pooled Resident		325	35	6	69	8	118	36.3%	24.2	2858	
Pooled Nonresident		72	10	0	15	4	29	40.3%	15.2	442	
36 Rock Creek											
	Limited 4	163	0	0	31	12	43	26.4%	27.3	1172	182
	Limited 6	163	0	0	27	4	31	19.0%	28.8	893	198
	Limited 9	34	0	0	0	0	0	0.0%	0.0	240	50
	General	548	29	14	0	0	43	7.8%	76.9	3306	
Pooled Total		851	29	14	58	16	117	13.7%	48.0	5611	
Pooled Resident		719	22	10	44	13	89	12.4%	53.0	4720	
Pooled Nonresident		132	7	4	14	3	28	21.2%	31.8	891	

TABLE I-A (Continued)

ELK 2014 HARVEST, HUNTING PRESSURE, HUNTER SUCCESS BY HUNT AREA

AREA (cross hunt areas)	TYPE	ACTIVE LICS/HTRS	HARVEST BULL	SPIKE	COW	CALF	TOTAL	HUNTER SUCCESS	DAYS/ HARVEST	HUNTER DAYS	LICENSES SOLD (cross hunt incl.)
37 Goose											
	Limited 6	324	0	0	107	22	129	39.8%	22.7	2924	397
	Limited 9	139	26	8	3	0	37	26.6%	33.2	1228	153
	General	848	85	3	28	0	116	13.7%	49.5	5745	
Pooled Total		1259	111	11	138	22	282	22.4%	35.1	9897	
Pooled Resident		1093	92	6	121	22	241	22.0%	36.6	8818	
Pooled Nonresident		166	19	5	17	0	41	24.7%	26.3	1079	
38 Tongue											
	Limited 1	386	130	17	33	6	186	48.2%	13.5	2510	403
	Limited 4	436	0	0	176	42	218	50.0%	12.7	2770	498
	Limited 9	238	55	5	14	5	79	33.2%	34.3	2713	251
Pooled Total		1060	185	22	223	53	483	45.6%	16.5	7993	
Pooled Resident		902	135	22	212	46	415	46.0%	16.3	6785	
Pooled Nonresident		158	50	0	11	7	68	43.0%	17.8	1208	
39 Deer Creek											
	Limited 1	99	28	6	17	3	54	54.5%	10.1	547	102
	Limited 2	79	35	9	2	0	46	58.2%	12.6	578	80
	Limited 4	71	0	0	36	8	44	62.0%	8.3	367	75
	Limited 9	68	24	0	0	2	26	38.2%	29.3	762	70
Pooled Total		317	87	15	55	13	170	53.6%	13.3	2254	
Pooled Resident		268	63	12	52	13	140	52.2%	13.9	1944	
Pooled Nonresident		49	24	3	3	0	30	61.2%	10.3	310	
40 Horse Creek											
	Limited 1	177	59	8	14	10	91	51.4%	12.2	1107	177
	Limited 4	179	0	0	70	16	86	48.0%	16.6	1425	199
	Limited 5	91	0	0	41	5	46	50.5%	13.7	632	100
	Limited 6	212	0	0	66	14	80	37.7%	23.3	1867	249
	Limited 9	73	26	0	0	2	28	38.4%	30.2	845	77
Pooled Total		669	85	8	191	47	331	49.5%	17.8	5876	
Pooled Resident		555	68	8	174	38	288	51.9%	17.3	4990	
Pooled Nonresident		114	17	0	17	9	43	37.7%	20.6	886	
41 Medicine Lodge											
	Limited 1	365	76	13	6	0	95	26.0%	29.3	2784	378
	Limited 4	354	0	0	100	15	115	32.5%	21.5	2468	398
	Limited 6	163	0	0	69	0	69	42.3%	16.7	1153	250
	Limited 9	116	26	9	2	0	37	31.9%	25.8	955	132
Pooled Total		978	102	22	177	15	316	32.3%	23.3	7360	
Pooled Resident		808	71	7	148	15	241	29.8%	24.9	6005	
Pooled Nonresident		170	31	15	29	0	75	44.1%	18.1	1355	
45 Paint Rock Creek											
	Limited 1	305	94	4	14	8	120	39.3%	17.8	2141	343
	Limited 4	181	0	0	51	15	66	36.5%	19.9	1313	199
	Limited 5	186	0	0	73	3	76	40.9%	17.5	1327	196
	Limited 6	91	0	0	54	4	58	63.7%	6.8	392	97
	Limited 9	144	41	0	9	3	53	36.8%	20.8	1100	152
Pooled Total		901	135	4	201	33	373	41.4%	16.8	6273	
Pooled Resident		741	97	0	170	32	299	40.4%	17.7	5282	
Pooled Nonresident		160	38	4	31	1	74	46.3%	13.4	991	
47 Copper Mountain											
	Limited 1	234	71	23	25	10	129	55.1%	12.4	1602	249
	Limited 2	23	12	2	3	0	17	73.9%	6.8	116	25
	Limited 6	195	0	0	53	11	64	32.8%	19.0	1216	249
Pooled Total		392	83	25	81	21	210	53.6%	14.0	2934	
Pooled Resident		300	56	22	65	10	153	51.0%	15.7	2397	
Pooled Nonresident		92	27	3	16	11	57	62.0%	9.4	537	
48 Upper Nowood											
	Limited 1	255	111	6	14	14	145	56.9%	10.2	1478	302
	Limited 4	32	0	0	6	2	8	25.0%	35.5	284	50
	Limited 6	352	0	0	183	10	193	54.8%	9.5	1838	461
Pooled Total		621	111	6	203	26	346	55.7%	10.4	3600	
Pooled Resident		470	73	0	133	26	232	49.4%	12.3	2855	
Pooled Nonresident		151	38	6	70	0	114	75.5%	6.5	745	
49 Otter Creek											
	Limited 1	303	126	6	39	6	177	58.4%	11.7	2074	325
	Limited 4	32	0	0	5	3	8	25.0%	29.6	237	50
	Limited 6	75	0	0	37	1	38	50.7%	9.7	369	101
	Limited 7	468	0	0	216	21	237	50.6%	13.0	3080	549
Pooled Total		826	126	6	297	31	460	55.7%	12.5	5760	
Pooled Resident		573	94	6	181	31	312	54.5%	13.9	4339	
Pooled Nonresident		253	32	0	116	0	148	58.5%	9.6	1421	

TABLE I-A (Continued)

ELK 2014 HARVEST, HUNTING PRESSURE, HUNTER SUCCESS BY HUNT AREA

AREA (cross hunt areas)	TYPE	ACTIVE LICS/HTRS	HARVEST BULL	SPIKE	COW	CALF	TOTAL	HUNTER SUCCESS	DAYS/ HARVEST	HUNTER DAYS	LICENSES SOLD (cross hunt incl.)
51 Sunlight-Crandall											
	Limited 1	129	50	0	8	0	58	45.0%	18.0	1042	139
	Limited 4	125	0	0	102	3	105	84.0%	3.7	391	128
	Limited 9	61	17	0	0	0	17	27.9%	31.4	534	70
Pooled Total		315	67	0	110	3	180	57.1%	10.9	1967	
Pooled Resident		253	55	0	87	3	145	57.3%	11.4	1657	
Pooled Nonresident		62	12	0	23	0	35	56.5%	8.9	310	
53 Trout Peak											
	Limited 1	36	30	0	1	0	31	86.1%	7.3	227	36
	Limited 2	64	27	0	11	0	38	59.4%	19.2	729	74
	Limited 4	39	0	0	18	2	20	51.3%	9.6	191	48
	Limited 6	31	0	0	23	2	25	80.6%	2.8	70	38
	Limited 9	24	5	0	0	0	5	20.8%	36.2	181	28
Pooled Total		194	62	0	53	4	119	61.3%	11.7	1398	
Pooled Resident		153	40	0	47	4	91	59.5%	13.0	1181	
Pooled Nonresident		41	22	0	6	0	28	68.3%	7.8	217	
54 Bald Ridge											
	Limited 1	48	28	0	2	0	30	62.5%	13.9	418	50
	Limited 2	25	15	0	0	0	15	60.0%	15.5	232	25
	Limited 4	42	0	0	21	0	21	50.0%	18.6	391	50
	Limited 6	175	0	0	58	10	68	38.9%	22.0	1494	201
	Limited 7	187	0	0	60	18	78	41.7%	11.5	894	201
	Limited 9	30	18	0	0	0	18	60.0%	17.2	309	36
Pooled Total		470	61	0	141	28	230	48.9%	16.3	3738	
Pooled Resident		361	51	0	99	25	175	48.5%	16.8	2942	
Pooled Nonresident		109	10	0	42	3	55	50.5%	14.5	796	
55 Grinnell											
	Limited 1	51	19	0	4	0	23	45.1%	15.7	360	51
	Limited 9	20	5	0	0	0	5	25.0%	22.6	113	24
Pooled Total		71	24	0	4	0	28	39.4%	16.9	473	
Pooled Resident		57	16	0	4	0	20	35.1%	20.6	412	
Pooled Nonresident		14	8	0	0	0	8	57.1%	7.6	61	
56 Wapiti Ridge											
	Limited 1	11	9	0	1	0	10	90.9%	3.7	37	11
	Limited 4	79	0	0	49	7	56	70.9%	6.8	378	100
	Limited 5	42	0	0	32	0	32	76.2%	2.6	82	50
	Limited 6	71	0	0	50	3	53	74.6%	4.3	226	99
	Limited 9	29	11	0	0	0	11	37.9%	14.4	158	31
	General	217	56	0	0	0	56	25.8%	19.9	1117	
Pooled Total		440	76	0	132	10	218	49.5%	9.2	1998	
Pooled Resident		322	50	0	100	7	157	48.8%	9.6	1505	
Pooled Nonresident		118	26	0	32	3	61	51.7%	8.1	493	
58 Sage Creek											
	Limited 1	31	23	0	0	0	23	74.2%	16.1	371	34
	Limited 4	77	0	0	37	12	49	63.6%	10.2	501	99
(also valid 61)	Limited 6	278	0	0	119	6	125	45.0%	11.6	1455	298
Pooled Total		372	23	0	156	18	197	53.0%	11.8	2327	
Pooled Resident		300	19	0	124	13	156	52.0%	12.1	1894	
Pooled Nonresident		72	4	0	32	5	41	56.9%	10.6	433	
59 Boulder Basin											
	Limited 1	10	6	0	0	0	6	60.0%	12.3	74	10
	Limited 6	159	0	0	73	0	73	45.9%	11.3	825	224
	Limited 7	8	0	0	2	0	2	25.0%	12.5	25	14
	Limited 9	23	9	0	0	0	9	39.1%	21.4	193	25
	General	402	126	0	8	0	134	33.3%	15.6	2086	
Pooled Total		578	141	0	83	0	224	38.8%	14.3	3203	
Pooled Resident		396	66	0	70	0	136	34.3%	16.6	2262	
Pooled Nonresident		182	75	0	13	0	88	48.4%	10.7	941	
60 Thorofare											
	Limited 9	19	7	0	0	0	7	36.8%	17.6	123	23
	General	253	108	0	0	4	112	44.3%	13.2	1477	
Pooled Total		272	115	0	0	4	119	43.8%	13.4	1600	
Pooled Resident		79	25	0	0	4	29	36.7%	14.5	420	
Pooled Nonresident		193	90	0	0	0	90	46.6%	13.1	1180	

TABLE I-A (Continued)

ELK 2014 HARVEST, HUNTING PRESSURE, HUNTER SUCCESS BY HUNT AREA

AREA (cross hunt areas)	TYPE	ACTIVE LICS/HTRS	HARVEST BULL	SPIKE	COW	CALF	TOTAL	HUNTER SUCCESS	DAYS/ HARVEST	HUNTER DAYS	LICENSES SOLD (cross hunt incl.)
61 North Greybull River											
	Limited 1	142	100	3	0	3	106	74.6%	8.4	889	157
	Limited 2	50	33	0	2	0	35	70.0%	8.7	306	50
	Limited 4	84	0	0	32	5	37	44.0%	20.0	741	100
	Limited 6	752	0	0	425	75	500	66.5%	6.9	3474	996
Pooled Total		1018	133	3	459	83	678	66.6%	8.0	5410	
Pooled Resident		581	99	3	183	56	341	58.7%	10.1	3435	
Pooled Nonresident		437	34	0	276	27	337	77.1%	5.9	1975	
62 South Greybull River											
(also valid 61)	Limited 1	129	65	4	15	0	84	65.1%	14.6	1226	129
	Limited 4	65	0	0	25	3	28	43.1%	13.9	389	73
	Limited 5	189	0	0	68	11	79	41.8%	14.6	1150	200
Pooled Total		383	65	4	108	14	191	49.9%	14.5	2765	
Pooled Resident		332	45	4	94	11	154	46.4%	16.2	2490	
Pooled Nonresident		51	20	0	14	3	37	72.5%	7.4	275	
63 Wood River-Gooseberry Creek											
(64)	Limited 1	158	83	5	9	0	97	61.4%	10.3	998	203
	Limited 4	171	0	0	68	13	81	47.4%	14.7	1193	180
(also valid 62)	Limited 5	12	0	0	0	0	0	0.0%	0.0	12	0
	Limited 6	340	0	0	143	41	184	54.1%	9.8	1804	396
Pooled Total		634	83	5	220	54	362	57.1%	11.1	4007	
Pooled Resident		467	65	3	140	47	255	54.6%	12.1	3080	
Pooled Nonresident		167	18	2	80	7	107	64.1%	8.7	927	
64 Owl Creek											
(63)	Limited 1	67	31	0	5	0	36	53.7%	15.0	540	203
	Limited 2	93	41	0	8	0	49	52.7%	13.3	652	100
	Limited 6	149	0	0	64	5	69	46.3%	15.5	1072	201
	Limited 7	326	0	0	160	55	215	66.0%	5.3	1140	399
Pooled Total		583	72	0	237	60	369	63.3%	9.2	3404	
Pooled Resident		466	54	0	180	53	287	61.6%	9.8	2813	
Pooled Nonresident		117	18	0	57	7	82	70.1%	7.2	591	
66 Basin											
(also valid 61)	Limited 6	206	0	0	38	6	44	21.4%	40.6	1788	222
	General	471	30	4	53	10	97	20.6%	36.2	3513	
Pooled Total		632	30	4	91	16	141	22.3%	37.6	5301	
Pooled Resident		594	30	4	81	16	131	22.1%	38.0	4981	
Pooled Nonresident		38	0	0	10	0	10	26.3%	32.0	320	
67 Wiggins Fork											
	Limited 4	254	0	0	145	37	182	71.7%	8.5	1552	301
	Limited 6	416	0	0	213	56	269	64.7%	6.1	1629	499
(68, 69)	Limited 9	88	27	0	0	0	27	30.7%	26.9	727	128
	General	1328	304	0	0	0	304	22.9%	30.9	9387	
Pooled Total		2017	331	0	358	93	782	38.8%	17.0	13295	
Pooled Resident		1647	185	0	297	83	565	34.3%	19.4	10962	
Pooled Nonresident		370	146	0	61	10	217	58.6%	10.8	2333	
68 Warm Springs											
	Limited 6	164	0	0	71	11	82	50.0%	11.9	974	196
(67, 69)	Limited 9	35	9	0	0	2	11	31.4%	29.0	319	128
	General	601	96	0	11	0	107	17.8%	39.3	4204	
Pooled Total		782	105	0	82	13	200	25.6%	27.5	5497	
Pooled Resident		627	89	0	55	4	148	23.6%	29.9	4427	
Pooled Nonresident		155	16	0	27	9	52	33.5%	20.6	1070	
69 Whiskey Mountain											
	Limited 6	56	0	0	21	7	28	50.0%	8.4	235	75
(67, 68)	Limited 9	10	5	0	0	0	5	50.0%	8.2	41	128
	General	233	26	4	22	4	56	24.0%	18.8	1055	
Pooled Total		290	31	4	43	11	89	30.7%	15.0	1331	
Pooled Resident		244	15	4	37	9	65	26.6%	17.1	1110	
Pooled Nonresident		46	16	0	6	2	24	52.2%	9.2	221	
70 Buffalo Fork											
	General	580	242	0	0	0	242	41.7%	13.5	3271	
Pooled Total		580	242	0	0	0	242	41.7%	13.5	3271	
Pooled Resident		365	88	0	0	0	88	24.1%	26.1	2301	
Pooled Nonresident		215	154	0	0	0	154	71.6%	6.3	970	
71 Pacific Creek											
	General	214	90	0	0	0	90	42.1%	15.0	1351	
Pooled Total		214	90	0	0	0	90	42.1%	15.0	1351	
Pooled Resident		142	47	0	0	0	47	33.1%	17.5	823	
Pooled Nonresident		72	43	0	0	0	43	59.7%	12.3	528	

TABLE I-A (Continued)

ELK 2014 HARVEST, HUNTING PRESSURE, HUNTER SUCCESS BY HUNT AREA

AREA (cross hunt areas)	TYPE	ACTIVE LICS/HTRS	HARVEST BULL	SPIKE	COW	CALF	TOTAL	HUNTER SUCCESS	DAYS/ HARVEST	HUNTER DAYS	LICENSES SOLD (cross hunt incl.)
73 Targhee-Alta											
	General	94	25	0	0	0	25	26.6%	16.6	416	
Pooled Total		94	25	0	0	0	25	26.6%	16.6	416	
Pooled Resident		72	18	0	0	0	18	25.0%	19.7	355	
Pooled Nonresident		22	7	0	0	0	7	31.8%	8.7	61	
75 Snake River											
	Limited 4	152	0	0	44	17	61	40.1%	15.0	918	188
	Limited 6	367	0	0	191	39	230	62.7%	9.9	2268	453
Pooled Total		519	0	0	235	56	291	56.1%	10.9	3186	
Pooled Resident		284	0	0	106	26	132	46.5%	13.7	1803	
Pooled Nonresident		235	0	0	129	30	159	67.7%	8.7	1383	
77 National Elk Refuge											
(also valid limited)	Limited 1	14	0	0	12	0	12	85.7%	4.2	50	0
(also valid limited)	Limited 2	0	0	0	0	0	0	0.0%	0.0	0	0
(also valid limited)	Limited 4	25	0	0	17	0	17	68.0%	7.7	131	0
(also valid limited)	Limited 5	2	0	0	0	0	0	0.0%	0.0	7	0
(also valid limited)	Limited 6	239	0	0	108	71	179	74.9%	6.2	1117	0
(also valid limited)	Limited 7	60	0	0	34	15	49	81.7%	3.7	181	0
(also valid limited)	Limited 8	0	0	0	0	0	0	0.0%	0.0	0	0
	General	353	7	4	148	41	200	56.7%	6.3	1260	
Pooled Total		597	7	4	319	127	457	76.5%	6.0	2746	
Pooled Resident		522	4	4	274	121	403	77.2%	6.2	2484	
Pooled Nonresident		75	3	0	45	6	54	72.0%	4.9	262	
78 Wilson											
	Limited 1	44	39	2	0	0	41	93.2%	9.1	372	50
	Limited 6	96	0	0	62	6	68	70.8%	11.7	794	125
	Limited 7	57	0	0	19	4	23	40.4%	7.1	163	84
Pooled Total		186	39	2	81	10	132	71.0%	10.1	1329	
Pooled Resident		155	32	2	65	6	105	67.7%	11.7	1228	
Pooled Nonresident		31	7	0	16	4	27	87.1%	3.7	101	
79 Teton Park											
(also valid 75)	Limited 4	20	0	0	3	0	3	15.0%	44.3	133	0
Pooled Total		20	0	0	3	0	3	15.0%	44.3	133	
Pooled Resident		4	0	0	0	0	0	0.0%	0.0	8	
Pooled Nonresident		16	0	0	3	0	3	18.8%	41.7	125	
80 Sheep Creek											
	Limited 6	66	0	0	20	11	31	47.0%	13.2	410	100
	General	524	10	4	179	37	230	43.9%	15.9	3649	
Pooled Total		564	10	4	199	48	261	46.3%	15.6	4059	
Pooled Resident		529	7	4	191	46	248	46.9%	15.5	3832	
Pooled Nonresident		35	3	0	8	2	13	37.1%	17.5	227	
81 Spread Creek											
(also valid 75)	Limited 4	0	0	0	0	0	0	0.0%	0.0	0	0
	General	582	137	4	0	0	141	24.2%	29.2	4121	
Pooled Total		582	137	4	0	0	141	24.2%	29.2	4121	
Pooled Resident		395	69	0	0	0	69	17.5%	39.2	2706	
Pooled Nonresident		187	68	4	0	0	72	38.5%	19.7	1415	
82 Crystal Peak											
	Limited 4	22	0	0	8	0	8	36.4%	16.0	128	25
	General	195	65	0	0	0	65	33.3%	13.5	875	
Pooled Total		217	65	0	8	0	73	33.6%	13.7	1003	
Pooled Resident		181	43	0	6	0	49	27.1%	18.7	918	
Pooled Nonresident		36	22	0	2	0	24	66.7%	3.5	85	
83 Fish Creek											
	General	276	52	0	4	0	56	20.3%	33.2	1857	
Pooled Total		276	52	0	4	0	56	20.3%	33.2	1857	
Pooled Resident		237	41	0	4	0	45	19.0%	34.7	1563	
Pooled Nonresident		39	11	0	0	0	11	28.2%	26.7	294	
84 Lower Hoback											
	Limited 1	5	3	0	0	0	3	60.0%	11.0	33	19
(also valid 85)	Limited 6	131	0	0	64	22	86	65.6%	10.9	939	148
	Limited 7	26	0	0	9	2	11	42.3%	14.1	155	75
	General	1178	175	0	102	14	291	24.7%	25.9	7532	
Pooled Total		1301	178	0	175	38	391	30.1%	22.1	8659	
Pooled Resident		973	83	0	134	34	251	25.8%	25.4	6379	
Pooled Nonresident		328	95	0	41	4	140	42.7%	16.3	2280	

TABLE I-A (Continued)

ELK 2014 HARVEST, HUNTING PRESSURE, HUNTER SUCCESS BY HUNT AREA

AREA (cross hunt areas)	TYPE	ACTIVE LICS/HTRS	HARVEST BULL	SPIKE	COW	CALF	TOTAL	HUNTER SUCCESS	DAYS/ HARVEST	HUNTER DAYS	LICENSES SOLD (cross hunt incl.)
85 Fall Creek											
(also valid 84)	Limited 6	19	0	0	4	0	4	21.1%	28.0	112	29
	General	753	113	0	47	11	171	22.7%	23.3	3978	
Pooled Total		763	113	0	51	11	175	22.9%	23.4	4090	
Pooled Resident		609	77	0	50	11	138	22.7%	21.5	2969	
Pooled Nonresident		154	36	0	1	0	37	24.0%	30.3	1121	
86 Monument Ridge											
	General	347	51	14	44	0	109	31.4%	19.4	2116	
Pooled Total		347	51	14	44	0	109	31.4%	19.4	2116	
Pooled Resident		232	30	7	26	0	63	27.2%	22.3	1405	
Pooled Nonresident		115	21	7	18	0	46	40.0%	15.5	711	
87 Raspberry Ridge											
	Limited 6	17	0	0	14	0	14	82.4%	3.4	47	25
	General	359	41	15	11	0	67	18.7%	38.2	2561	
Pooled Total		376	41	15	25	0	81	21.5%	32.2	2608	
Pooled Resident		327	37	11	23	0	71	21.7%	32.4	2299	
Pooled Nonresident		49	4	4	2	0	10	20.4%	30.9	309	
88 Greys Feedground											
	Limited 1	38	8	0	3	0	11	28.9%	27.3	300	40
Pooled Total		38	8	0	3	0	11	28.9%	27.3	300	
Pooled Resident		32	7	0	2	0	9	28.1%	30.2	272	
Pooled Nonresident		6	1	0	1	0	2	33.3%	14.0	28	
89 Lower Greys River											
	General	1004	167	37	96	14	314	31.3%	25.7	8063	
Pooled Total		1004	167	37	96	14	314	31.3%	25.7	8063	
Pooled Resident		760	85	33	89	7	214	28.2%	24.0	5129	
Pooled Nonresident		244	82	4	7	7	100	41.0%	29.3	2934	
90 Upper Greys River											
	Limited 6	181	0	0	11	7	18	9.9%	66.9	1205	245
	General	776	87	4	29	15	135	17.4%	39.8	5378	
Pooled Total		915	87	4	40	22	153	16.7%	43.0	6583	
Pooled Resident		647	41	4	30	19	94	14.5%	46.7	4391	
Pooled Nonresident		268	46	0	10	3	59	22.0%	37.2	2192	
91 Salt River											
	Limited 1	84	23	1	16	6	46	54.8%	9.8	449	100
	Limited 6	127	0	0	64	14	78	61.4%	9.3	727	154
	General	543	99	15	26	15	155	28.5%	19.1	2960	
Pooled Total		724	122	16	106	35	279	38.5%	14.8	4136	
Pooled Resident		601	65	15	96	31	207	34.4%	16.8	3473	
Pooled Nonresident		123	57	1	10	4	72	58.5%	9.2	663	
92 Piney-Horse Creek											
	Limited 6	379	0	0	75	34	109	28.8%	27.2	2965	501
	General	1064	112	4	99	25	240	22.6%	34.7	8331	
Pooled Total		1349	112	4	174	59	349	25.9%	32.4	11296	
Pooled Resident		1073	76	0	141	52	269	25.1%	34.1	9163	
Pooled Nonresident		276	36	4	33	7	80	29.0%	26.7	2133	
93 Waterdog Lakes											
	Limited 1	166	54	6	18	6	84	50.6%	20.3	1708	175
	Limited 4	26	0	0	5	0	5	19.2%	49.0	245	31
	Limited 6	209	0	0	67	17	84	40.2%	19.6	1648	250
Pooled Total		358	54	6	90	23	173	48.3%	20.8	3601	
Pooled Resident		261	43	6	64	20	133	51.0%	19.8	2640	
Pooled Nonresident		97	11	0	26	3	40	41.2%	24.0	961	
94 South Piney											
	Limited 6	371	0	0	125	24	149	40.2%	24.1	3587	450
	Limited 7	78	0	0	24	0	24	30.8%	24.1	578	100
	General	1534	208	25	118	11	362	23.6%	33.4	12073	
Pooled Total		1860	208	25	267	35	535	28.8%	30.4	16238	
Pooled Resident		1576	168	22	210	20	420	26.6%	33.5	14076	
Pooled Nonresident		284	40	3	57	15	115	40.5%	18.8	2162	

TABLE I-A (Continued)

ELK 2014 HARVEST, HUNTING PRESSURE, HUNTER SUCCESS BY HUNT AREA

AREA (cross hunt areas)	TYPE	ACTIVE LICS/HTRS	HARVEST BULL	SPIKE	COW	CALF	TOTAL	HUNTER SUCCESS	DAYS/ HARVEST	HUNTER DAYS	LICENSES SOLD (cross hunt incl.)
95 Green River											
	Limited 1	191	49	3	16	8	76	39.8%	22.6	1718	204
	Limited 2	33	5	4	2	0	11	33.3%	24.8	273	33
	Limited 4	117	0	0	16	5	21	17.9%	48.1	1010	139
	Limited 5	10	0	0	0	0	0	0.0%	0.0	66	10
	Limited 6	63	0	0	10	6	16	25.4%	27.8	444	75
Pooled Total		387	54	7	44	19	124	32.0%	28.3	3511	
Pooled Resident		315	41	2	34	13	90	28.6%	31.4	2825	
Pooled Nonresident		72	13	5	10	6	34	47.2%	20.2	686	
96 New Fork											
	Limited 1	168	38	3	11	0	52	31.0%	31.1	1615	201
	Limited 4	26	0	0	10	0	10	38.5%	16.7	167	27
	Limited 6	160	0	0	53	11	64	40.0%	19.2	1230	199
	General	201	18	0	7	0	25	12.4%	45.4	1134	
Pooled Total		512	56	3	81	11	151	29.5%	27.5	4146	
Pooled Resident		401	33	0	81	8	122	30.4%	28.3	3450	
Pooled Nonresident		111	23	3	0	3	29	26.1%	24.0	696	
97 Pinedale											
	Limited 1	264	68	4	21	14	107	40.5%	23.3	2488	303
	Limited 6	90	0	0	9	13	22	24.4%	31.1	685	123
	General	223	8	0	15	8	31	13.9%	40.8	1266	
Pooled Total		541	76	4	45	35	160	29.6%	27.7	4439	
Pooled Resident		345	33	0	33	25	91	26.4%	27.0	2453	
Pooled Nonresident		196	43	4	12	10	69	35.2%	28.8	1986	
98 Boulder											
	Limited 1	322	121	0	49	0	170	52.8%	15.2	2591	352
	Limited 4	57	0	0	8	0	8	14.0%	81.8	654	73
	Limited 6	213	0	0	32	22	54	25.4%	23.2	1254	299
	General	574	52	4	34	22	112	19.5%	39.3	4396	
Pooled Total		1138	173	4	123	44	344	30.2%	25.9	8895	
Pooled Resident		975	135	4	112	29	280	28.7%	27.6	7719	
Pooled Nonresident		163	38	0	11	15	64	39.3%	18.4	1176	
99 Big Sandy											
	Limited 1	194	70	0	18	4	92	47.4%	15.2	1400	203
	Limited 4	211	0	0	33	25	58	27.5%	34.7	2012	223
Pooled Total		405	70	0	51	29	150	37.0%	22.7	3412	
Pooled Resident		360	54	0	51	29	134	37.2%	22.8	3053	
Pooled Nonresident		45	16	0	0	0	16	35.6%	22.4	359	
100 Steamboat											
	Limited 1	103	93	0	0	0	93	90.3%	5.8	543	103
	Limited 4	57	0	0	36	10	46	80.7%	4.5	207	59
	Limited 6	41	0	0	27	0	27	65.9%	5.5	148	50
	Limited 7	48	0	0	37	8	45	93.8%	3.5	157	50
Pooled Total		245	93	0	100	18	211	86.1%	5.0	1055	
Pooled Resident		202	74	0	86	14	174	86.1%	5.0	865	
Pooled Nonresident		43	19	0	14	4	37	86.0%	5.1	190	
102 West Green River											
	Limited 6	232	0	0	85	22	107	46.1%	18.8	2008	266
	Limited 7	19	0	0	9	2	11	57.9%	9.3	102	25
	General	1477	158	36	73	22	289	19.6%	33.0	9549	
Pooled Total		1634	158	36	167	46	407	24.9%	28.6	11659	
Pooled Resident		1454	133	25	141	40	339	23.3%	30.8	10440	
Pooled Nonresident		180	25	11	26	6	68	37.8%	17.9	1219	
103 Raymond Mountain											
	Limited 6	128	0	0	65	9	74	57.8%	9.5	704	150
	General	573	96	7	33	0	136	23.7%	22.1	3012	
Pooled Total		655	96	7	98	9	210	32.1%	17.7	3716	
Pooled Resident		550	71	4	66	4	145	26.4%	22.2	3212	
Pooled Nonresident		105	25	3	32	5	65	61.9%	7.8	504	
104 Lincoln											
	Limited 6	489	0	0	137	12	149	30.5%	24.3	3625	694
	Limited 7	78	0	0	27	3	30	38.5%	11.5	346	99
	General	1505	118	33	84	44	279	18.5%	37.6	10487	
Pooled Total		1936	118	33	248	59	458	23.7%	31.6	14458	
Pooled Resident		1613	97	26	181	55	359	22.3%	34.2	12275	
Pooled Nonresident		323	21	7	67	4	99	30.7%	22.1	2183	

TABLE I-A (Continued)

ELK 2014 HARVEST, HUNTING PRESSURE, HUNTER SUCCESS BY HUNT AREA

AREA (cross hunt areas)	TYPE	ACTIVE LICS/HTRS	HARVEST BULL	SPIKE	COW	CALF	TOTAL	HUNTER SUCCESS	DAYS/ HARVEST	HUNTER DAYS	LICENSES SOLD (cross hunt incl.)
105 Carter Lease											
	General	394	41	10	33	4	88	22.3%	20.8	1826	
Pooled Total		394	41	10	33	4	88	22.3%	20.8	1826	
Pooled Resident		380	41	10	33	4	88	23.2%	20.0	1762	
Pooled Nonresident		14	0	0	0	0	0	0.0%	0.0	64	
106 Uinta											
	Limited 1	50	21	4	0	0	25	50.0%	9.0	225	50
	Limited 4	75	0	0	30	5	35	46.7%	16.3	569	99
	Limited 7	251	0	0	82	15	97	38.6%	24.2	2347	301
	General	792	121	18	59	14	212	26.8%	24.1	5113	
Pooled Total		1123	142	22	171	34	369	32.9%	22.4	8254	
Pooled Resident		1009	96	18	165	31	310	30.7%	25.1	7786	
Pooled Nonresident		114	46	4	6	3	59	51.8%	7.9	468	
107 Hickey Mountain											
	Limited 4	112	0	0	22	2	24	21.4%	33.6	806	139
	Limited 7	34	0	0	0	0	0	0.0%	0.0	357	50
	General	599	34	15	26	7	82	13.7%	51.5	4221	
Pooled Total		736	34	15	48	9	106	14.4%	50.8	5384	
Pooled Resident		705	34	15	46	7	102	14.5%	51.4	5247	
Pooled Nonresident		31	0	0	2	2	4	12.9%	34.3	137	
108 South Rawlins											
	Limited 1	63	32	0	0	2	34	54.0%	12.3	418	75
	Limited 4	43	0	0	4	2	6	14.0%	63.5	381	49
	Limited 6	122	0	0	47	10	57	46.7%	9.4	538	149
	Limited 7	133	0	0	40	3	43	32.3%	18.7	806	173
Pooled Total		322	32	0	91	17	140	43.5%	15.3	2143	
Pooled Resident		224	21	0	54	12	87	38.8%	20.1	1748	
Pooled Nonresident		98	11	0	37	5	53	54.1%	7.5	395	
110 Upper Platte River											
	Limited 6	51	0	0	19	4	23	45.1%	16.6	382	55
(12, 13, 15)	Limited 7	17	0	0	11	2	13	76.5%	3.8	50	75
	General	1725	197	4	145	7	353	20.5%	32.1	11323	
Pooled Total		1775	197	4	175	13	389	21.9%	30.2	11755	
Pooled Resident		1663	186	4	172	11	373	22.4%	29.7	11068	
Pooled Nonresident		112	11	0	3	2	16	14.3%	42.9	687	
111 Seminoe											
	Limited 1	22	15	0	2	0	17	77.3%	7.1	120	28
	Limited 4	20	0	0	8	0	8	40.0%	20.1	161	25
	Limited 6	95	0	0	31	5	36	37.9%	15.2	546	125
Pooled Total		133	15	0	41	5	61	45.9%	13.6	827	
Pooled Resident		106	15	0	38	5	58	54.7%	12.0	695	
Pooled Nonresident		27	0	0	3	0	3	11.1%	44.0	132	
113 Rochelle Hills											
	Limited 1	50	37	0	8	0	45	90.0%	10.2	459	50
Pooled Total		50	37	0	8	0	45	90.0%	10.2	459	
Pooled Resident		42	32	0	6	0	38	90.5%	10.9	414	
Pooled Nonresident		8	5	0	2	0	7	87.5%	6.4	45	
114 Kyle											
	Limited 1	51	28	3	3	3	37	72.5%	11.1	409	51
	Limited 6	132	0	0	60	7	67	50.8%	17.5	1173	148
Pooled Total		156	28	3	63	10	104	66.7%	15.2	1582	
Pooled Resident		105	22	3	46	10	81	77.1%	15.6	1266	
Pooled Nonresident		51	6	0	17	0	23	45.1%	13.7	316	
116 North Black Hills											
	Limited 6	196	0	0	62	9	71	36.2%	17.8	1265	250
	Limited 8	37	0	0	19	8	27	73.0%	10.6	285	46
	General	761	70	3	31	10	114	15.0%	53.1	6059	
Pooled Total		929	70	3	112	27	212	22.8%	35.9	7609	
Pooled Resident		754	41	3	84	23	151	20.0%	42.6	6433	
Pooled Nonresident		175	29	0	28	4	61	34.9%	19.3	1176	
117 South Black Hills											
	Limited 1	240	101	21	28	5	155	64.6%	20.2	3127	278
	Limited 4	208	0	0	69	4	73	35.1%	35.3	2576	252
	Limited 6	207	0	0	48	11	59	28.5%	41.5	2451	250
	Limited 8	37	0	0	17	4	21	56.8%	26.0	547	50
Pooled Total		636	101	21	162	24	308	48.4%	28.3	8701	
Pooled Resident		532	59	21	143	17	240	45.1%	32.7	7842	
Pooled Nonresident		104	42	0	19	7	68	65.4%	12.6	859	

TABLE I-A (Continued)

ELK 2014 HARVEST, HUNTING PRESSURE, HUNTER SUCCESS BY HUNT AREA

AREA (cross hunt areas)	TYPE	ACTIVE LICS/HTRS	HARVEST BULL	SPIKE	COW	CALF	TOTAL	HUNTER SUCCESS	DAYS/ HARVEST	HUNTER DAYS	LICENSES SOLD (cross hunt incl.)
118 Shamrock Hills											
	Limited 1	26	15	0	0	0	15	57.7%	8.2	123	26
	Limited 4	22	0	0	11	0	11	50.0%	9.3	102	28
	Limited 6	25	0	0	13	4	17	68.0%	7.8	132	25
Pooled Total		65	15	0	24	4	43	66.2%	8.3	357	
Pooled Resident		56	10	0	23	4	37	66.1%	8.9	328	
Pooled Nonresident		9	5	0	1	0	6	66.7%	4.8	29	
120 Buffalo Creek											
	Limited 1	140	52	0	10	4	66	47.1%	15.0	990	149
	Limited 4	57	0	0	11	8	19	33.3%	18.5	352	74
	Limited 6	54	0	0	14	2	16	29.6%	32.2	515	76
Pooled Total		227	52	0	35	14	101	44.5%	18.4	1857	
Pooled Resident		197	35	0	35	14	84	42.6%	20.5	1720	
Pooled Nonresident		30	17	0	0	0	17	56.7%	8.1	137	
122 Pine Ridge											
	Limited 1	74	43	0	6	0	49	66.2%	9.9	486	80
	Limited 6	75	0	0	52	6	58	77.3%	2.5	143	100
Pooled Total		136	43	0	58	6	107	78.7%	5.9	629	
Pooled Resident		103	35	0	44	0	79	76.7%	6.3	496	
Pooled Nonresident		33	8	0	14	6	28	84.8%	4.8	133	
123 Black Thunder											
	Limited 4	48	0	0	28	2	30	62.5%	8.7	261	50
Pooled Total		48	0	0	28	2	30	62.5%	8.7	261	
Pooled Resident		47	0	0	27	2	29	61.7%	9.0	260	
Pooled Nonresident		1	0	0	1	0	1	100.0%	1.0	1	
124 Powder Rim											
	Limited 1	40	35	3	0	0	38	95.0%	12.2	463	40
	Limited 4	96	0	0	57	0	57	59.4%	11.6	663	101
Pooled Total		136	35	3	57	0	95	69.9%	11.9	1126	
Pooled Resident		120	29	3	51	0	83	69.2%	12.4	1027	
Pooled Nonresident		16	6	0	6	0	12	75.0%	8.3	99	
125 Elk Mountain											
	Limited 1	146	92	3	12	0	107	73.3%	6.3	677	198
	Limited 6	167	0	0	100	17	117	70.1%	7.1	827	190
Pooled Total		282	92	3	112	17	224	79.4%	6.7	1504	
Pooled Resident		134	31	0	65	4	100	74.6%	9.4	935	
Pooled Nonresident		148	61	3	47	13	124	83.8%	4.6	569	
126 Lost Springs (non-herd unit)											
	General	321	36	25	20	7	88	27.4%	19.7	1731	
Pooled Total		321	36	25	20	7	88	27.4%	19.7	1731	
Pooled Resident		296	29	25	16	7	77	26.0%	21.2	1630	
Pooled Nonresident		25	7	0	4	0	11	44.0%	9.2	101	
127 Crowheart Butte											
	General	36	0	3	3	0	6	16.7%	15.3	92	
Pooled Total		36	0	3	3	0	6	16.7%	15.3	92	
Pooled Resident		36	0	3	3	0	6	16.7%	15.3	92	
Pooled Nonresident		0	0	0	0	0	0	0.0%	0.0	0	
128 Muskrat											
(also valid 24)	Limited 1	4	0	0	0	0	0	0.0%	0.0	4	0
(also valid 23, 24)	Limited 4	21	0	0	8	3	11	52.4%	5.8	64	0
(24)	Limited 5	6	0	0	0	0	0	0.0%	0.0	36	102
(also valid 23)	Limited 6	16	0	0	4	0	4	25.0%	6.3	25	0
	General	190	15	0	4	0	19	10.0%	31.5	599	
Pooled Total		233	15	0	16	3	34	14.6%	21.4	728	
Pooled Resident		214	11	0	16	3	30	14.0%	23.0	691	
Pooled Nonresident		19	4	0	0	0	4	21.1%	9.3	37	
129 Non-Herd Unit											
	Limited 6	111	0	0	50	0	50	45.0%	7.9	394	162
	General	508	116	22	36	11	185	36.4%	16.2	3006	
Pooled Total		611	116	22	86	11	235	38.5%	14.5	3400	
Pooled Resident		521	80	22	60	11	173	33.2%	17.2	2980	
Pooled Nonresident		90	36	0	26	0	62	68.9%	6.8	420	
130 Bolten Rim											
	General	19	7	0	0	0	7	36.8%	9.6	67	
Pooled Total		19	7	0	0	0	7	36.8%	9.6	67	
Pooled Resident		15	4	0	0	0	4	26.7%	12.3	49	
Pooled Nonresident		4	3	0	0	0	3	75.0%	6.0	18	

TABLE I-H

ELK HARVEST
BY HERD UNIT
2014

HERD	TYPE	ACTIVE LICS/HTRS	HARVEST BULL	SPIKE	COW	CALF	TOTAL	HUNTER SUCCESS	DAYS/ HARVEST	HUNTER DAYS	LICENSES SOLD (cross hunt incl.)
101 Targhee	General	94	25	0	0	0	25	26.6%	16.6	416	
Total Hunters		94	25	0	0	0	25	26.6%	16.6	416	
Resident		72	18	0	0	0	18	25.0%	19.7	355	
Nonresident		22	7	0	0	0	7	31.8%	8.7	61	
102 Jackson	Cow/Calf	820	0	0	434	146	580	70.7%	8.5	4933	762
	Limited	254	39	2	84	17	142	55.9%	12.2	1739	263
	General	2412	603	12	331	78	1024	42.5%	16.0	16384	
Total Hunters		3351	642	14	849	241	1746	52.1%	13.2	23056	
Resident		2445	331	10	646	199	1186	48.5%	14.9	17666	
Nonresident		906	311	4	203	42	560	61.8%	9.6	5390	
103 Fall Creek	Cow/Calf	176	0	0	77	24	101	57.4%	11.9	1206	252
	Limited	5	3	0	0	0	3	60.0%	11.0	33	19
	General	1801	288	0	149	25	462	25.7%	24.9	11510	
Total Hunters		1930	291	0	226	49	566	29.3%	22.5	12749	
Resident		1469	160	0	184	45	389	26.5%	24.0	9348	
Nonresident		461	131	0	42	4	177	38.4%	19.2	3401	
104 Hoback	Cow/Calf	17	0	0	14	0	14	82.4%	3.4	47	25
	General	666	92	29	55	0	176	26.4%	26.6	4677	
Total Hunters		679	92	29	69	0	190	28.0%	24.9	4724	
Resident		526	67	18	49	0	134	25.5%	27.6	3704	
Nonresident		153	25	11	20	0	56	36.6%	18.2	1020	
105 Afton	Cow/Calf	308	0	0	75	21	96	31.2%	20.1	1932	399
	Limited	122	31	1	19	6	57	46.7%	13.1	749	140
	General	2019	353	56	151	44	604	29.9%	27.2	16401	
Total Hunters		2360	384	57	245	71	757	32.1%	25.2	19082	
Resident		1755	198	52	217	57	524	29.9%	25.3	13265	
Nonresident		605	186	5	28	14	233	38.5%	25.0	5817	
106 Piney	Cow/Calf	796	0	0	224	58	282	35.4%	25.3	7130	1051
	General	2449	320	29	217	36	602	24.6%	33.9	20404	
Total Hunters		3085	320	29	441	94	884	28.7%	31.1	27534	
Resident		2536	244	22	351	72	689	27.2%	33.7	23239	
Nonresident		549	76	7	90	22	195	35.5%	22.0	4295	
107 Upper Green River	Cow/Calf	417	0	0	130	34	164	39.3%	20.3	3322	524
	Limited	737	146	16	78	19	259	35.1%	26.3	6802	820
	General	201	18	0	7	0	25	12.4%	45.4	1134	
Total Hunters		1247	164	16	215	53	448	35.9%	25.1	11258	
Resident		966	117	8	179	41	345	35.7%	25.8	8915	
Nonresident		281	47	8	36	12	103	36.7%	22.7	2343	
108 Pinedale	Cow/Calf	303	0	0	41	35	76	25.1%	25.5	1939	422
	Limited	643	189	4	78	14	285	44.3%	20.1	5733	728
	General	750	60	4	49	30	143	19.1%	39.6	5662	
Total Hunters		1616	249	8	168	79	504	31.2%	26.5	13334	
Resident		1260	168	4	145	54	371	29.4%	27.4	10172	
Nonresident		356	81	4	23	25	133	37.4%	23.8	3162	
211 Medicine Lodge	Cow/Calf	248	0	0	123	4	127	51.2%	12.2	1545	347
	Limited	1651	237	26	255	44	562	34.0%	21.5	12088	1798
Total Hunters		1878	237	26	378	48	689	36.7%	19.8	13633	
Resident		1549	168	7	318	47	540	34.9%	20.9	11287	
Nonresident		329	69	19	60	1	149	45.3%	15.7	2346	
214 Gooseberry	Cow/Calf	783	0	0	367	101	468	59.8%	8.6	4016	996
	Limited	844	220	9	198	27	454	53.8%	13.6	6160	885
Total Hunters		1556	220	9	565	128	922	59.3%	11.0	10176	
Resident		1231	164	7	414	111	696	56.5%	12.0	8383	
Nonresident		325	56	2	151	17	226	69.5%	7.9	1793	
216 Cody	Cow/Calf	1406	0	0	707	90	797	56.7%	9.8	7793	1853
	Limited	668	222	3	157	27	409	61.2%	10.6	4326	765
	General	1201	320	4	61	14	399	33.2%	20.5	8193	
Total Hunters		3117	542	7	925	131	1605	51.5%	12.7	20312	
Resident		2087	305	7	562	96	970	46.5%	15.4	14909	
Nonresident		1030	237	0	363	35	635	61.7%	8.5	5403	

TABLE I-H (Continued)

ELK 2014 HARVEST BY HERD UNIT

HERD	TYPE	ACTIVE LICS/HTRS	HARVEST BULL	SPIKE	COW	CALF	TOTAL	HUNTER SUCCESS	DAYS/ HARVEST	HUNTER DAYS	LICENSES SOLD (cross hunt incl.)
217 Clark's Fork	Cow/Calf	393	0	0	141	30	171	43.5%	14.4	2458	440
	Limited	623	190	0	163	5	358	57.5%	13.0	4645	684
Total Hunters		962	190	0	304	35	529	55.0%	13.4	7103	
Resident		751	146	0	233	32	411	54.7%	14.1	5780	
Nonresident		211	44	0	71	3	118	55.9%	11.2	1323	
320 Fortification	Limited	146	76	5	24	5	110	75.3%	5.4	599	151
Total Hunters		146	76	5	24	5	110	75.3%	5.4	599	
Resident		125	61	5	24	5	95	76.0%	5.6	532	
Nonresident		21	15	0	0	0	15	71.4%	4.5	67	
321 North Bighorn	Cow/Calf	772	0	0	243	47	290	37.6%	20.7	5998	994
	Limited	2562	428	59	478	116	1081	42.2%	18.4	19882	2768
	General	1321	114	17	28	0	159	12.0%	56.9	9051	
Total Hunters		4427	542	76	749	163	1530	34.6%	22.8	34931	
Resident		3738	415	64	672	140	1291	34.5%	23.3	30115	
Nonresident		689	127	12	77	23	239	34.7%	20.2	4816	
322 South Bighorn	Cow/Calf	1563	0	0	645	57	702	44.9%	15.4	10776	2105
	Limited	2085	648	50	188	73	959	46.0%	16.2	15507	2329
Total Hunters		3513	648	50	833	130	1661	47.3%	15.8	26283	
Resident		2644	416	41	566	107	1130	42.7%	19.0	21526	
Nonresident		869	232	9	267	23	531	61.1%	9.0	4757	
344 Rochelle Hills	Limited	98	37	0	36	2	75	76.5%	9.6	720	100
Total Hunters		98	37	0	36	2	75	76.5%	9.6	720	
Resident		89	32	0	33	2	67	75.3%	10.1	674	
Nonresident		9	5	0	3	0	8	88.9%	5.8	46	
423 Uinta	Cow/Calf	273	0	0	82	15	97	35.5%	27.9	2704	351
	Limited	237	21	4	52	7	84	35.4%	19.0	1600	288
	General	1203	155	33	85	21	294	24.4%	31.7	9334	
Total Hunters		1674	176	37	219	43	475	28.4%	28.7	13638	
Resident		1528	130	33	211	38	412	27.0%	31.6	13033	
Nonresident		146	46	4	8	5	63	43.2%	9.6	605	
424 South Rock Springs	Limited	274	126	2	37	11	176	64.2%	12.0	2119	296
Total Hunters		274	126	2	37	11	176	64.2%	12.0	2119	
Resident		229	98	2	33	8	141	61.6%	12.8	1806	
Nonresident		45	28	0	4	3	35	77.8%	8.9	313	
425 Sierra Madre	Cow/Calf	865	0	0	359	49	408	47.2%	14.8	6052	1176
	Limited	106	32	0	4	4	40	37.7%	20.0	799	124
	General	5392	752	216	815	136	1919	35.6%	20.2	38837	
Total Hunters		6130	784	216	1178	189	2367	38.6%	19.3	45688	
Resident		5228	587	177	981	170	1915	36.6%	20.8	39905	
Nonresident		902	197	39	197	19	452	50.1%	12.8	5783	
426 Steamboat	Cow/Calf	89	0	0	64	8	72	80.9%	4.2	305	100
	Limited	160	93	0	36	10	139	86.9%	5.4	750	162
Total Hunters		245	93	0	100	18	211	86.1%	5.0	1055	
Resident		202	74	0	86	14	174	86.1%	5.0	865	
Nonresident		43	19	0	14	4	37	86.0%	5.1	190	
428 West Green River	Cow/Calf	903	0	0	323	48	371	41.1%	18.3	6785	1234
	General	3430	413	86	223	70	792	23.1%	31.4	24874	
Total Hunters		4108	413	86	546	118	1163	28.3%	27.2	31659	
Resident		3518	342	65	421	103	931	26.5%	29.7	27689	
Nonresident		590	71	21	125	15	232	39.3%	17.1	3970	
430 Petition	Limited	136	35	3	57	0	95	69.9%	11.9	1126	141
Total Hunters		136	35	3	57	0	95	69.9%	11.9	1126	
Resident		120	29	3	51	0	83	69.2%	12.4	1027	
Nonresident		16	6	0	6	0	12	75.0%	8.3	99	
531 Iron Mountain	Cow/Calf	595	0	0	234	56	290	48.7%	19.3	5602	752
	Limited	168	32	3	21	10	66	39.3%	22.2	1467	183
	General	949	257	25	127	14	423	44.6%	12.9	5456	
Total Hunters		1665	289	28	382	80	779	46.8%	16.1	12525	
Resident		1333	155	28	324	77	584	43.8%	18.4	10737	
Nonresident		332	134	0	58	3	195	58.7%	9.2	1788	

TABLE I-H (Continued)

ELK 2014 HARVEST BY HERD UNIT

HERD	TYPE	ACTIVE LICS/HTRS	HARVEST BULL	SPIKE	COW	CALF	TOTAL	HUNTER SUCCESS	DAYS/ HARVEST	HUNTER DAYS	LICENSES SOLD (cross hunt incl.)
533 Snowy Range	Cow/Calf	1043	0	0	425	91	516	49.5%	15.4	7960	1308
	Limited	751	208	27	100	24	359	47.8%	17.0	6108	848
	General	4493	686	80	374	43	1183	26.3%	30.9	36536	
Total Hunters		6032	894	107	899	158	2058	34.1%	24.6	50604	
Resident		5071	676	91	747	123	1637	32.3%	27.0	44239	
Nonresident		961	218	16	152	35	421	43.8%	15.1	6365	
534 Shirley Mountain	Cow/Calf	182	0	0	85	15	100	54.9%	14.0	1402	200
	Limited	469	133	4	102	15	254	54.2%	13.6	3457	506
Total Hunters		622	133	4	187	30	354	56.9%	13.7	4859	
Resident		530	101	4	168	30	303	57.2%	14.0	4249	
Nonresident		92	32	0	19	0	51	55.4%	12.0	610	
635 Wiggins Fork	Cow/Calf	632	0	0	305	74	379	60.0%	7.5	2838	770
	Limited	372	41	0	145	39	225	60.5%	11.7	2639	429
	General	1924	426	7	36	4	473	24.6%	31.2	14738	
Total Hunters		2829	467	7	486	117	1077	38.1%	18.8	20215	
Resident		2295	289	7	392	96	784	34.2%	21.2	16591	
Nonresident		534	178	0	94	21	293	54.9%	12.4	3624	
637 South Wind River	Cow/Calf	76	0	0	17	6	23	30.3%	25.1	577	100
	Limited	1021	129	9	204	67	409	40.1%	20.1	8208	1123
	General	1060	165	29	0	4	198	18.7%	38.5	7619	
Total Hunters		2131	294	38	221	77	630	29.6%	26.0	16404	
Resident		1946	256	37	205	69	567	29.1%	26.6	15110	
Nonresident		185	38	1	16	8	63	34.1%	20.5	1294	
638 Green Mountain	Cow/Calf	16	0	0	4	0	4	25.0%	6.3	25	0
	Limited	378	72	4	89	20	185	48.9%	15.8	2919	364
	General	190	15	0	4	0	19	10.0%	31.5	599	
Total Hunters		580	87	4	97	20	208	35.9%	17.0	3543	
Resident		500	59	4	80	18	161	32.2%	19.5	3137	
Nonresident		80	28	0	17	2	47	58.8%	8.6	406	
639 Ferris	Cow/Calf	113	0	0	33	7	40	35.4%	17.4	696	153
	Limited	69	38	0	12	0	50	72.5%	11.1	553	82
Total Hunters		179	38	0	45	7	90	50.3%	13.9	1249	
Resident		141	34	0	40	7	81	57.4%	12.5	1013	
Nonresident		38	4	0	5	0	9	23.7%	26.2	236	
643 Shamrock	Cow/Calf	25	0	0	13	4	17	68.0%	7.8	132	25
	Limited	48	15	0	11	0	26	54.2%	8.7	225	54
Total Hunters		65	15	0	24	4	43	66.2%	8.3	357	
Resident		56	10	0	23	4	37	66.1%	8.9	328	
Nonresident		9	5	0	1	0	6	66.7%	4.8	29	
730 Rawhide	Cow/Calf	59	0	0	12	4	16	27.1%	31.7	507	107
	General	351	115	10	4	0	129	36.8%	20.4	2636	
Total Hunters		393	115	10	16	4	145	36.9%	21.7	3143	
Resident		325	79	10	10	4	103	31.7%	25.6	2632	
Nonresident		68	36	0	6	0	42	61.8%	12.2	511	
740 Black Hills	Cow/Calf	469	0	0	146	32	178	38.0%	25.6	4548	596
	Limited	618	129	28	131	12	300	48.5%	25.4	7613	709
	General	761	70	3	31	10	114	15.0%	53.1	6059	
Total Hunters		1740	199	31	308	54	592	34.0%	30.8	18220	
Resident		1430	121	31	253	42	447	31.3%	35.5	15862	
Nonresident		310	78	0	55	12	145	46.8%	16.3	2358	
741 Laramie Peak/	Cow/Calf	2001	0	0	869	127	996	49.8%	11.1	11033	2463
Muddy Mountain	Limited	2823	924	7	599	35	1565	55.4%	15.4	24077	3335
Total Hunters		4728	924	7	1468	162	2561	54.2%	13.7	35110	
Resident		3719	695	3	1214	78	1990	53.5%	14.9	29595	
Nonresident		1009	229	4	254	84	571	56.6%	9.7	5515	
742 Rattlesnake	Cow/Calf	183	0	0	71	16	87	47.5%	19.5	1700	200
	Limited	228	85	2	35	1	123	53.9%	15.3	1887	251
Total Hunters		374	85	2	106	17	210	56.1%	17.1	3587	
Resident		307	71	0	84	8	163	53.1%	20.1	3281	
Nonresident		67	14	2	22	9	47	70.1%	6.5	306	
743 Pine Ridge	Cow/Calf	69	0	0	52	6	58	84.1%	2.5	143	100
	Limited	74	43	0	6	0	49	66.2%	9.9	486	80
Total Hunters		136	43	0	58	6	107	78.7%	5.9	629	
Resident		103	35	0	44	0	79	76.7%	6.3	496	
Nonresident		33	8	0	14	6	28	84.8%	4.8	133	

TABLE I-H (Continued)

ELK 2014 HARVEST BY HERD UNIT

HERD	TYPE	ACTIVE LICS/HTRS	HARVEST BULL	SPIKE	COW	CALF	TOTAL	HUNTER SUCCESS	DAYS/ HARVEST	HUNTER DAYS	LICENSES SOLD (cross hunt incl.)
999 Rest of State (hunt areas 126 and 129)											
	Cow/Calf	111	0	0	50	0	50	45.0%	7.9	394	162
	General	814	152	47	56	18	273	33.5%	17.4	4737	
Total Hunters		918	152	47	106	18	323	35.2%	15.9	5131	
Resident		802	109	47	76	18	250	31.2%	18.4	4610	
Nonresident		116	43	0	30	0	73	62.9%	7.1	521	

TABLE III-A

ELK

HARVEST BY METHOD

BY HUNT AREA

2014

AREA		HARVEST				
		BULL	SPIKE	COW	CALF	TOTAL
1 Black Hills						
Total	Archery	8	0	3	0	11
	Firearm	20	7	31	3	61
Resident	Archery	5	0	0	0	5
	Firearm	16	7	26	2	51
Nonresident	Archery	3	0	3	0	6
	Firearm	4	0	5	1	10
2 Fortification						
Total	Archery	0	0	0	0	0
	Firearm	76	5	24	5	110
Resident	Archery	0	0	0	0	0
	Firearm	61	5	24	5	95
Nonresident	Archery	0	0	0	0	0
	Firearm	15	0	0	0	15
3 Rawhide						
Total	Archery	7	0	0	0	7
	Firearm	108	10	16	4	138
Resident	Archery	7	0	0	0	7
	Firearm	72	10	10	4	96
Nonresident	Archery	0	0	0	0	0
	Firearm	36	0	6	0	42
6 Pole Mountain						
Total	Archery	39	0	2	0	41
	Firearm	250	28	380	80	738
Resident	Archery	12	0	0	0	12
	Firearm	143	28	324	77	572
Nonresident	Archery	27	0	2	0	29
	Firearm	107	0	56	3	166
7 Laramie Peak						
Total	Archery	66	0	45	0	111
	Firearm	712	0	1258	128	2098
Resident	Archery	56	0	39	0	95
	Firearm	531	0	1025	44	1600
Nonresident	Archery	10	0	6	0	16
	Firearm	181	0	233	84	498
8 Boulder Ridge						
Total	Archery	0	0	0	0	0
	Firearm	46	11	59	7	123
Resident	Archery	0	0	0	0	0
	Firearm	34	11	45	5	95
Nonresident	Archery	0	0	0	0	0
	Firearm	12	0	14	2	28
9 South Snowy Range						
Total	Archery	33	7	0	3	43
	Firearm	88	30	121	15	254
Resident	Archery	26	7	0	3	36
	Firearm	77	26	110	15	228
Nonresident	Archery	7	0	0	0	7
	Firearm	11	4	11	0	26
10 Rock Creek						
Total	Archery	66	4	4	0	74
	Firearm	117	28	166	51	362
Resident	Archery	55	4	4	0	63
	Firearm	96	21	155	44	316
Nonresident	Archery	11	0	0	0	11
	Firearm	21	7	11	7	46

TABLE III-A (Continued)

ELK 2014 HARVEST BY METHOD BY HUNT AREA

AREA		HARVEST				
		BULL	SPIKE	COW	CALF	TOTAL
11 Medicine Bow River						
Total	Archery	3	2	13	0	18
	Firearm	39	8	69	25	141
Resident	Archery	3	0	9	0	12
	Firearm	26	8	52	19	105
Nonresident	Archery	0	2	4	0	6
	Firearm	13	0	17	6	36
12 Kennaday Peak						
Total	Archery	73	7	14	7	101
	Firearm	112	0	103	10	225
Resident	Archery	55	7	10	7	79
	Firearm	65	0	79	5	149
Nonresident	Archery	18	0	4	0	22
	Firearm	47	0	24	5	76
13 Encampment River						
Total	Archery	54	0	21	4	79
	Firearm	131	19	113	6	269
Resident	Archery	40	0	17	4	61
	Firearm	98	19	102	6	225
Nonresident	Archery	14	0	4	0	18
	Firearm	33	0	11	0	44
15 Spring Creek						
Total	Archery	56	32	18	4	110
	Firearm	97	29	131	30	287
Resident	Archery	45	21	11	4	81
	Firearm	69	22	111	30	232
Nonresident	Archery	11	11	7	0	29
	Firearm	28	7	20	0	55
16 Shirley Mountain						
Total	Archery	35	0	13	0	48
	Firearm	98	4	174	30	306
Resident	Archery	31	0	13	0	44
	Firearm	70	4	155	30	259
Nonresident	Archery	4	0	0	0	4
	Firearm	28	0	19	0	47
19 Muddy Mountain						
Total	Archery	25	0	7	0	32
	Firearm	121	7	158	34	320
Resident	Archery	13	0	3	0	16
	Firearm	95	3	147	34	279
Nonresident	Archery	12	0	4	0	16
	Firearm	26	4	11	0	41
21 Baggs						
Total	Archery	102	22	52	7	183
	Firearm	305	114	752	121	1292
Resident	Archery	70	19	41	7	137
	Firearm	240	96	645	107	1088
Nonresident	Archery	32	3	11	0	46
	Firearm	65	18	107	14	204
22 Ferris						
Total	Archery	3	0	0	0	3
	Firearm	20	0	4	2	26
Resident	Archery	2	0	0	0	2
	Firearm	17	0	2	2	21
Nonresident	Archery	1	0	0	0	1
	Firearm	3	0	2	0	5
23 Rattlesnake						
Total	Archery	5	0	0	0	5
	Firearm	80	2	106	17	205
Resident	Archery	3	0	0	0	3
	Firearm	68	0	84	8	160
Nonresident	Archery	2	0	0	0	2
	Firearm	12	2	22	9	45

TABLE III-A (Continued)

ELK 2014 HARVEST BY METHOD BY HUNT AREA

AREA		HARVEST				
		BULL	SPIKE	COW	CALF	TOTAL
24 Green Mountain						
Total	Archery	13	0	0	0	13
	Firearm	59	4	81	17	161
Resident	Archery	4	0	0	0	4
	Firearm	44	4	64	15	127
Nonresident	Archery	9	0	0	0	9
	Firearm	15	0	17	2	34
25 South Pass						
Total	Archery	6	0	0	0	6
	Firearm	28	8	80	29	145
Resident	Archery	5	0	0	0	5
	Firearm	28	8	69	21	126
Nonresident	Archery	1	0	0	0	1
	Firearm	0	0	11	8	19
27 Upper Sweetwater						
Total	Archery	13	0	0	0	13
	Firearm	12	1	39	6	58
Resident	Archery	10	0	0	0	10
	Firearm	8	0	37	6	51
Nonresident	Archery	3	0	0	0	3
	Firearm	4	1	2	0	7
28 Cony Mountain						
Total	Archery	37	0	0	4	41
	Firearm	128	29	51	9	217
Resident	Archery	37	0	0	4	41
	Firearm	114	29	48	9	200
Nonresident	Archery	0	0	0	0	0
	Firearm	14	0	3	0	17
30 Aspen Mountain						
Total	Archery	2	0	0	0	2
	Firearm	28	0	0	0	28
Resident	Archery	2	0	0	0	2
	Firearm	21	0	0	0	21
Nonresident	Archery	0	0	0	0	0
	Firearm	7	0	0	0	7
31 Little Mountain						
Total	Archery	5	0	0	0	5
	Firearm	54	2	32	9	97
Resident	Archery	0	0	0	0	0
	Firearm	47	2	28	6	83
Nonresident	Archery	5	0	0	0	5
	Firearm	7	0	4	3	14
32 Pine Mountain						
Total	Archery	4	0	0	0	4
	Firearm	33	0	5	2	40
Resident	Archery	3	0	0	0	3
	Firearm	25	0	5	2	32
Nonresident	Archery	1	0	0	0	1
	Firearm	8	0	0	0	8
33 Middle Fork						
Total	Archery	2	0	0	0	2
	Firearm	38	0	70	25	133
Resident	Archery	0	0	0	0	0
	Firearm	26	0	41	13	80
Nonresident	Archery	2	0	0	0	2
	Firearm	12	0	29	12	53
34 Upper Powder River						
Total	Archery	61	0	30	0	91
	Firearm	175	13	117	13	318
Resident	Archery	26	0	30	0	56
	Firearm	106	13	81	13	213
Nonresident	Archery	35	0	0	0	35
	Firearm	69	0	36	0	105

TABLE III-A (Continued)

ELK 2014 HARVEST BY METHOD BY HUNT AREA

AREA		HARVEST				
		BULL	SPIKE	COW	CALF	TOTAL
35 Hunter Mesa						
Total	Archery	17	6	2	0	25
	Firearm	28	0	82	12	122
Resident	Archery	14	6	2	0	22
	Firearm	21	0	67	8	96
Nonresident	Archery	3	0	0	0	3
	Firearm	7	0	15	4	26
36 Rock Creek						
Total	Archery	4	0	4	0	8
	Firearm	25	14	54	16	109
Resident	Archery	4	0	0	0	4
	Firearm	18	10	44	13	85
Nonresident	Archery	0	0	4	0	4
	Firearm	7	4	10	3	24
37 Goose						
Total	Archery	48	8	3	0	59
	Firearm	63	3	135	22	223
Resident	Archery	40	3	3	0	46
	Firearm	52	3	118	22	195
Nonresident	Archery	8	5	0	0	13
	Firearm	11	0	17	0	28
38 Tongue						
Total	Archery	56	5	14	5	80
	Firearm	129	17	209	48	403
Resident	Archery	37	5	14	5	61
	Firearm	98	17	198	41	354
Nonresident	Archery	19	0	0	0	19
	Firearm	31	0	11	7	49
39 Deer Creek						
Total	Archery	24	1	0	2	27
	Firearm	63	14	55	11	143
Resident	Archery	20	0	0	2	22
	Firearm	43	12	52	11	118
Nonresident	Archery	4	1	0	0	5
	Firearm	20	2	3	0	25
40 Horse Creek						
Total	Archery	26	0	0	2	28
	Firearm	59	8	191	45	303
Resident	Archery	21	0	0	2	23
	Firearm	47	8	174	36	265
Nonresident	Archery	5	0	0	0	5
	Firearm	12	0	17	9	38
41 Medicine Lodge						
Total	Archery	30	9	2	7	48
	Firearm	72	13	175	8	268
Resident	Archery	20	7	0	7	34
	Firearm	51	0	148	8	207
Nonresident	Archery	10	2	2	0	14
	Firearm	21	13	27	0	61
45 Paint Rock Creek						
Total	Archery	60	4	9	3	76
	Firearm	75	0	192	30	297
Resident	Archery	44	0	9	3	56
	Firearm	53	0	161	29	243
Nonresident	Archery	16	4	0	0	20
	Firearm	22	0	31	1	54
47 Copper Mountain						
Total	Archery	5	3	0	0	8
	Firearm	78	22	81	21	202
Resident	Archery	5	0	0	0	5
	Firearm	51	22	65	10	148
Nonresident	Archery	0	3	0	0	3
	Firearm	27	0	16	11	54

TABLE III-A (Continued)

ELK 2014 HARVEST BY METHOD BY HUNT AREA

AREA		HARVEST				
		BULL	SPIKE	COW	CALF	TOTAL
48 Upper Nowood						
Total	Archery	14	0	0	0	14
	Firearm	97	6	203	26	332
Resident	Archery	14	0	0	0	14
	Firearm	59	0	133	26	218
Nonresident	Archery	0	0	0	0	0
	Firearm	38	6	70	0	114
49 Otter Creek						
Total	Archery	16	0	0	0	16
	Firearm	110	6	297	31	444
Resident	Archery	0	0	0	0	0
	Firearm	94	6	181	31	312
Nonresident	Archery	16	0	0	0	16
	Firearm	16	0	116	0	132
51 Sunlight-Crandall						
Total	Archery	18	0	0	0	18
	Firearm	49	0	110	3	162
Resident	Archery	13	0	0	0	13
	Firearm	42	0	87	3	132
Nonresident	Archery	5	0	0	0	5
	Firearm	7	0	23	0	30
53 Trout Peak						
Total	Archery	5	0	0	0	5
	Firearm	57	0	53	4	114
Resident	Archery	2	0	0	0	2
	Firearm	38	0	47	4	89
Nonresident	Archery	3	0	0	0	3
	Firearm	19	0	6	0	25
54 Bald Ridge						
Total	Archery	20	0	0	0	20
	Firearm	41	0	141	28	210
Resident	Archery	18	0	0	0	18
	Firearm	33	0	99	25	157
Nonresident	Archery	2	0	0	0	2
	Firearm	8	0	42	3	53
55 Grinnell						
Total	Archery	5	0	0	0	5
	Firearm	19	0	4	0	23
Resident	Archery	5	0	0	0	5
	Firearm	11	0	4	0	15
Nonresident	Archery	0	0	0	0	0
	Firearm	8	0	0	0	8
56 Wapiti Ridge						
Total	Archery	22	0	2	0	24
	Firearm	54	0	130	10	194
Resident	Archery	10	0	2	0	12
	Firearm	40	0	98	7	145
Nonresident	Archery	12	0	0	0	12
	Firearm	14	0	32	3	49
58 Sage Creek						
Total	Archery	0	0	0	0	0
	Firearm	23	0	156	18	197
Resident	Archery	0	0	0	0	0
	Firearm	19	0	124	13	156
Nonresident	Archery	0	0	0	0	0
	Firearm	4	0	32	5	41
59 Boulder Basin						
Total	Archery	26	0	0	0	26
	Firearm	115	0	83	0	198
Resident	Archery	11	0	0	0	11
	Firearm	55	0	70	0	125
Nonresident	Archery	15	0	0	0	15
	Firearm	60	0	13	0	73

TABLE III-A (Continued)

ELK 2014 HARVEST BY METHOD BY HUNT AREA

AREA		HARVEST				
		BULL	SPIKE	COW	CALF	TOTAL
60 Thorofare						
Total	Archery	8	0	0	0	8
	Firearm	107	0	0	4	111
Resident	Archery	0	0	0	0	0
	Firearm	25	0	0	4	29
Nonresident	Archery	8	0	0	0	8
	Firearm	82	0	0	0	82
61 North Greybull River						
Total	Archery	17	0	0	0	17
	Firearm	116	3	459	83	661
Resident	Archery	6	0	0	0	6
	Firearm	93	3	183	56	335
Nonresident	Archery	11	0	0	0	11
	Firearm	23	0	276	27	326
62 South Greybull River						
Total	Archery	4	0	4	0	8
	Firearm	61	4	104	14	183
Resident	Archery	0	0	4	0	4
	Firearm	45	4	90	11	150
Nonresident	Archery	4	0	0	0	4
	Firearm	16	0	14	3	33
63 Wood River-Gooseberry Creek						
Total	Archery	17	0	0	0	17
	Firearm	66	5	220	54	345
Resident	Archery	15	0	0	0	15
	Firearm	50	3	140	47	240
Nonresident	Archery	2	0	0	0	2
	Firearm	16	2	80	7	105
64 Owl Creek						
Total	Archery	8	0	0	0	8
	Firearm	64	0	237	60	361
Resident	Archery	3	0	0	0	3
	Firearm	51	0	180	53	284
Nonresident	Archery	5	0	0	0	5
	Firearm	13	0	57	7	77
66 Basin						
Total	Archery	0	0	0	0	0
	Firearm	30	4	91	16	141
Resident	Archery	0	0	0	0	0
	Firearm	30	4	81	16	131
Nonresident	Archery	0	0	0	0	0
	Firearm	0	0	10	0	10
67 Wiggins Fork						
Total	Archery	74	0	0	0	74
	Firearm	257	0	358	93	708
Resident	Archery	36	0	0	0	36
	Firearm	149	0	297	83	529
Nonresident	Archery	38	0	0	0	38
	Firearm	108	0	61	10	179
68 Warm Springs						
Total	Archery	20	0	4	2	26
	Firearm	85	0	78	11	174
Resident	Archery	4	0	0	0	4
	Firearm	85	0	55	4	144
Nonresident	Archery	16	0	4	2	22
	Firearm	0	0	23	7	30
69 Whiskey Mountain						
Total	Archery	5	0	0	0	5
	Firearm	26	4	43	11	84
Resident	Archery	0	0	0	0	0
	Firearm	15	4	37	9	65
Nonresident	Archery	5	0	0	0	5
	Firearm	11	0	6	2	19

TABLE III-A (Continued)

ELK 2014 HARVEST BY METHOD BY HUNT AREA

AREA		HARVEST				
		BULL	SPIKE	COW	CALF	TOTAL
70 Buffalo Fork						
Total	Archery	15	0	0	0	15
	Firearm	227	0	0	0	227
Resident	Archery	4	0	0	0	4
	Firearm	84	0	0	0	84
Nonresident	Archery	11	0	0	0	11
	Firearm	143	0	0	0	143
71 Pacific Creek						
Total	Archery	10	0	0	0	10
	Firearm	80	0	0	0	80
Resident	Archery	3	0	0	0	3
	Firearm	44	0	0	0	44
Nonresident	Archery	7	0	0	0	7
	Firearm	36	0	0	0	36
73 Targhee-Alta						
Total	Archery	4	0	0	0	4
	Firearm	21	0	0	0	21
Resident	Archery	4	0	0	0	4
	Firearm	14	0	0	0	14
Nonresident	Archery	0	0	0	0	0
	Firearm	7	0	0	0	7
75 Snake River						
Total	Archery	0	0	0	0	0
	Firearm	0	0	235	56	291
Resident	Archery	0	0	0	0	0
	Firearm	0	0	106	26	132
Nonresident	Archery	0	0	0	0	0
	Firearm	0	0	129	30	159
77 National Elk Refuge						
Total	Archery	3	0	0	4	7
	Firearm	4	4	319	123	450
Resident	Archery	0	0	0	4	4
	Firearm	4	4	274	117	399
Nonresident	Archery	3	0	0	0	3
	Firearm	0	0	45	6	51
78 Wilson						
Total	Archery	0	0	2	2	4
	Firearm	39	2	79	8	128
Resident	Archery	0	0	0	0	0
	Firearm	32	2	65	6	105
Nonresident	Archery	0	0	2	2	4
	Firearm	7	0	14	2	23
79 Teton Park						
Total	Archery	0	0	0	0	0
	Firearm	0	0	3	0	3
Resident	Archery	0	0	0	0	0
	Firearm	0	0	0	0	0
Nonresident	Archery	0	0	0	0	0
	Firearm	0	0	3	0	3
80 Sheep Creek						
Total	Archery	0	0	0	0	0
	Firearm	10	4	199	48	261
Resident	Archery	0	0	0	0	0
	Firearm	7	4	191	46	248
Nonresident	Archery	0	0	0	0	0
	Firearm	3	0	8	2	13
81 Spread Creek						
Total	Archery	7	4	0	0	11
	Firearm	130	0	0	0	130
Resident	Archery	3	0	0	0	3
	Firearm	66	0	0	0	66
Nonresident	Archery	4	4	0	0	8
	Firearm	64	0	0	0	64

TABLE III-A (Continued)

ELK 2014 HARVEST BY METHOD BY HUNT AREA

AREA		HARVEST				
		BULL	SPIKE	COW	CALF	TOTAL
82 Crystal Peak						
Total	Archery	0	0	0	0	0
	Firearm	65	0	8	0	73
Resident	Archery	0	0	0	0	0
	Firearm	43	0	6	0	49
Nonresident	Archery	0	0	0	0	0
	Firearm	22	0	2	0	24
83 Fish Creek						
Total	Archery	15	0	4	0	19
	Firearm	37	0	0	0	37
Resident	Archery	8	0	4	0	12
	Firearm	33	0	0	0	33
Nonresident	Archery	7	0	0	0	7
	Firearm	4	0	0	0	4
84 Lower Hoback						
Total	Archery	18	0	4	0	22
	Firearm	160	0	171	38	369
Resident	Archery	7	0	0	0	7
	Firearm	76	0	134	34	244
Nonresident	Archery	11	0	4	0	15
	Firearm	84	0	37	4	125
85 Fall Creek						
Total	Archery	11	0	0	0	11
	Firearm	102	0	51	11	164
Resident	Archery	7	0	0	0	7
	Firearm	70	0	50	11	131
Nonresident	Archery	4	0	0	0	4
	Firearm	32	0	1	0	33
86 Monument Ridge						
Total	Archery	7	7	4	0	18
	Firearm	44	7	40	0	91
Resident	Archery	0	4	0	0	4
	Firearm	30	3	26	0	59
Nonresident	Archery	7	3	4	0	14
	Firearm	14	4	14	0	32
87 Raspberry Ridge						
Total	Archery	4	0	0	0	4
	Firearm	37	15	25	0	77
Resident	Archery	0	0	0	0	0
	Firearm	37	11	23	0	71
Nonresident	Archery	4	0	0	0	4
	Firearm	0	4	2	0	6
88 Greys Feedground						
Total	Archery	0	0	0	0	0
	Firearm	8	0	3	0	11
Resident	Archery	0	0	0	0	0
	Firearm	7	0	2	0	9
Nonresident	Archery	0	0	0	0	0
	Firearm	1	0	1	0	2
89 Lower Greys River						
Total	Archery	43	4	0	0	47
	Firearm	124	33	96	14	267
Resident	Archery	18	4	0	0	22
	Firearm	67	29	89	7	192
Nonresident	Archery	25	0	0	0	25
	Firearm	57	4	7	7	75
90 Upper Greys River						
Total	Archery	25	0	4	0	29
	Firearm	62	4	36	22	124
Resident	Archery	7	0	0	0	7
	Firearm	34	4	30	19	87
Nonresident	Archery	18	0	4	0	22
	Firearm	28	0	6	3	37

TABLE III-A (Continued)

ELK 2014 HARVEST BY METHOD BY HUNT AREA

AREA		HARVEST				
		BULL	SPIKE	COW	CALF	TOTAL
91 Salt River						
Total	Archery	22	7	0	0	29
	Firearm	100	9	106	35	250
Resident	Archery	15	7	0	0	22
	Firearm	50	8	96	31	185
Nonresident	Archery	7	0	0	0	7
	Firearm	50	1	10	4	65
92 Piney-Horse Creek						
Total	Archery	24	4	4	0	32
	Firearm	88	0	170	59	317
Resident	Archery	10	0	4	0	14
	Firearm	66	0	137	52	255
Nonresident	Archery	14	4	0	0	18
	Firearm	22	0	33	7	62
93 Waterdog Lakes						
Total	Archery	6	0	6	7	19
	Firearm	48	6	84	16	154
Resident	Archery	3	0	3	7	13
	Firearm	40	6	61	13	120
Nonresident	Archery	3	0	3	0	6
	Firearm	8	0	23	3	34
94 South Piney						
Total	Archery	73	4	4	0	81
	Firearm	135	21	263	35	454
Resident	Archery	51	4	4	0	59
	Firearm	117	18	206	20	361
Nonresident	Archery	22	0	0	0	22
	Firearm	18	3	57	15	93
95 Green River						
Total	Archery	12	0	5	3	20
	Firearm	42	7	39	16	104
Resident	Archery	5	0	5	0	10
	Firearm	36	2	29	13	80
Nonresident	Archery	7	0	0	3	10
	Firearm	6	5	10	3	24
96 New Fork						
Total	Archery	10	0	4	0	14
	Firearm	46	3	77	11	137
Resident	Archery	7	0	4	0	11
	Firearm	26	0	77	8	111
Nonresident	Archery	3	0	0	0	3
	Firearm	20	3	0	3	26
97 Pinedale						
Total	Archery	4	0	0	0	4
	Firearm	72	4	45	35	156
Resident	Archery	0	0	0	0	0
	Firearm	33	0	33	25	91
Nonresident	Archery	4	0	0	0	4
	Firearm	39	4	12	10	65
98 Boulder						
Total	Archery	22	0	0	5	27
	Firearm	151	4	123	39	317
Resident	Archery	22	0	0	0	22
	Firearm	113	4	112	29	258
Nonresident	Archery	0	0	0	5	5
	Firearm	38	0	11	10	59
99 Big Sandy						
Total	Archery	25	0	4	9	38
	Firearm	45	0	47	20	112
Resident	Archery	23	0	4	9	36
	Firearm	31	0	47	20	98
Nonresident	Archery	2	0	0	0	2
	Firearm	14	0	0	0	14

TABLE III-A (Continued)

ELK 2014 HARVEST BY METHOD BY HUNT AREA

AREA		HARVEST				
		BULL	SPIKE	COW	CALF	TOTAL
100 Steamboat						
Total	Archery	8	0	0	0	8
	Firearm	85	0	100	18	203
Resident	Archery	4	0	0	0	4
	Firearm	70	0	86	14	170
Nonresident	Archery	4	0	0	0	4
	Firearm	15	0	14	4	33
102 West Green River						
Total	Archery	33	8	4	4	49
	Firearm	125	28	163	42	358
Resident	Archery	19	4	4	4	31
	Firearm	114	21	137	36	308
Nonresident	Archery	14	4	0	0	18
	Firearm	11	7	26	6	50
103 Raymond Mountain						
Total	Archery	8	0	0	0	8
	Firearm	88	7	98	9	202
Resident	Archery	4	0	0	0	4
	Firearm	67	4	66	4	141
Nonresident	Archery	4	0	0	0	4
	Firearm	21	3	32	5	61
104 Lincoln						
Total	Archery	30	7	0	4	41
	Firearm	88	26	248	55	417
Resident	Archery	26	7	0	0	33
	Firearm	71	19	181	55	326
Nonresident	Archery	4	0	0	4	8
	Firearm	17	7	67	0	91
105 Carter Lease						
Total	Archery	4	0	0	0	4
	Firearm	37	10	33	4	84
Resident	Archery	4	0	0	0	4
	Firearm	37	10	33	4	84
Nonresident	Archery	0	0	0	0	0
	Firearm	0	0	0	0	0
106 Uinta						
Total	Archery	51	7	4	4	66
	Firearm	91	15	167	30	303
Resident	Archery	37	7	4	4	52
	Firearm	59	11	161	27	258
Nonresident	Archery	14	0	0	0	14
	Firearm	32	4	6	3	45
107 Hickey Mountain						
Total	Archery	15	0	4	0	19
	Firearm	19	15	44	9	87
Resident	Archery	15	0	4	0	19
	Firearm	19	15	42	7	83
Nonresident	Archery	0	0	0	0	0
	Firearm	0	0	2	2	4
108 South Rawlins						
Total	Archery	5	0	4	0	9
	Firearm	27	0	87	17	131
Resident	Archery	2	0	4	0	6
	Firearm	19	0	50	12	81
Nonresident	Archery	3	0	0	0	3
	Firearm	8	0	37	5	50
110 Upper Platte River						
Total	Archery	18	4	11	0	33
	Firearm	179	0	164	13	356
Resident	Archery	18	4	9	0	31
	Firearm	168	0	163	11	342
Nonresident	Archery	0	0	2	0	2
	Firearm	11	0	1	2	14

TABLE III-A (Continued)

ELK 2014 HARVEST BY METHOD BY HUNT AREA

AREA		HARVEST				
		BULL	SPIKE	COW	CALF	TOTAL
111 Seminoe						
Total	Archery	0	0	3	0	3
	Firearm	15	0	38	5	58
Resident	Archery	0	0	3	0	3
	Firearm	15	0	35	5	55
Nonresident	Archery	0	0	0	0	0
	Firearm	0	0	3	0	3
113 Rochelle Hills						
Total	Archery	12	0	0	0	12
	Firearm	25	0	8	0	33
Resident	Archery	10	0	0	0	10
	Firearm	22	0	6	0	28
Nonresident	Archery	2	0	0	0	2
	Firearm	3	0	2	0	5
114 Kyle						
Total	Archery	2	0	0	0	2
	Firearm	26	3	63	10	102
Resident	Archery	0	0	0	0	0
	Firearm	22	3	46	10	81
Nonresident	Archery	2	0	0	0	2
	Firearm	4	0	17	0	21
116 North Black Hills						
Total	Archery	21	0	2	0	23
	Firearm	49	3	110	27	189
Resident	Archery	10	0	2	0	12
	Firearm	31	3	82	23	139
Nonresident	Archery	11	0	0	0	11
	Firearm	18	0	28	4	50
117 South Black Hills						
Total	Archery	21	0	0	0	21
	Firearm	80	21	162	24	287
Resident	Archery	5	0	0	0	5
	Firearm	54	21	143	17	235
Nonresident	Archery	16	0	0	0	16
	Firearm	26	0	19	7	52
118 Shamrock Hills						
Total	Archery	2	0	0	0	2
	Firearm	13	0	24	4	41
Resident	Archery	1	0	0	0	1
	Firearm	9	0	23	4	36
Nonresident	Archery	1	0	0	0	1
	Firearm	4	0	1	0	5
120 Buffalo Creek						
Total	Archery	14	0	0	0	14
	Firearm	38	0	35	14	87
Resident	Archery	10	0	0	0	10
	Firearm	25	0	35	14	74
Nonresident	Archery	4	0	0	0	4
	Firearm	13	0	0	0	13
122 Pine Ridge						
Total	Archery	6	0	2	0	8
	Firearm	37	0	56	6	99
Resident	Archery	3	0	0	0	3
	Firearm	32	0	44	0	76
Nonresident	Archery	3	0	2	0	5
	Firearm	5	0	12	6	23
123 Black Thunder						
Total	Archery	0	0	0	0	0
	Firearm	0	0	28	2	30
Resident	Archery	0	0	0	0	0
	Firearm	0	0	27	2	29
Nonresident	Archery	0	0	0	0	0
	Firearm	0	0	1	0	1

TABLE III-A (Continued)

ELK 2014 HARVEST BY METHOD BY HUNT AREA

AREA		HARVEST				
		BULL	SPIKE	COW	CALF	TOTAL
124 Powder Rim						
Total	Archery	7	0	0	0	7
	Firearm	28	3	57	0	88
Resident	Archery	3	0	0	0	3
	Firearm	26	3	51	0	80
Nonresident	Archery	4	0	0	0	4
	Firearm	2	0	6	0	8
125 Elk Mountain						
Total	Archery	8	0	0	0	8
	Firearm	84	3	112	17	216
Resident	Archery	0	0	0	0	0
	Firearm	31	0	65	4	100
Nonresident	Archery	8	0	0	0	8
	Firearm	53	3	47	13	116
126 Lost Springs (non-herd unit)						
Total	Archery	0	4	0	0	4
	Firearm	36	21	20	7	84
Resident	Archery	0	4	0	0	4
	Firearm	29	21	16	7	73
Nonresident	Archery	0	0	0	0	0
	Firearm	7	0	4	0	11
127 Crowheart Butte						
Total	Archery	0	3	0	0	3
	Firearm	0	0	3	0	3
Resident	Archery	0	3	0	0	3
	Firearm	0	0	3	0	3
Nonresident	Archery	0	0	0	0	0
	Firearm	0	0	0	0	0
128 Muskrat						
Total	Archery	0	0	0	0	0
	Firearm	15	0	16	3	34
Resident	Archery	0	0	0	0	0
	Firearm	11	0	16	3	30
Nonresident	Archery	0	0	0	0	0
	Firearm	4	0	0	0	4
129 Non-Herd Unit						
Total	Archery	0	0	4	0	4
	Firearm	116	22	82	11	231
Resident	Archery	0	0	4	0	4
	Firearm	80	22	56	11	169
Nonresident	Archery	0	0	0	0	0
	Firearm	36	0	26	0	62
130 Bolten Rim						
Total	Archery	0	0	0	0	0
	Firearm	7	0	0	0	7
Resident	Archery	0	0	0	0	0
	Firearm	4	0	0	0	4
Nonresident	Archery	0	0	0	0	0
	Firearm	3	0	0	0	3

TABLE III-H

ELK

HARVEST BY METHOD

BY HERD UNIT

2014

HERD		HARVEST				
		BULL	SPIKE	COW	CALF	TOTAL
101 Targhee						
Total	Archery	4	0	0	0	4
	Firearm	21	0	0	0	21
Resident	Archery	4	0	0	0	4
	Firearm	14	0	0	0	14
Nonresident	Archery	0	0	0	0	0
	Firearm	7	0	0	0	7
102 Jackson						
Total	Archery	50	4	6	6	66
	Firearm	592	10	843	235	1680
Resident	Archery	18	0	4	4	26
	Firearm	313	10	642	195	1160
Nonresident	Archery	32	4	2	2	40
	Firearm	279	0	201	40	520
103 Fall Creek						
Total	Archery	29	0	4	0	33
	Firearm	262	0	222	49	533
Resident	Archery	14	0	0	0	14
	Firearm	146	0	184	45	375
Nonresident	Archery	15	0	4	0	19
	Firearm	116	0	38	4	158
104 Hoback						
Total	Archery	11	7	4	0	22
	Firearm	81	22	65	0	168
Resident	Archery	0	4	0	0	4
	Firearm	67	14	49	0	130
Nonresident	Archery	11	3	4	0	18
	Firearm	14	8	16	0	38
105 Afton						
Total	Archery	90	11	4	0	105
	Firearm	294	46	241	71	652
Resident	Archery	40	11	0	0	51
	Firearm	158	41	217	57	473
Nonresident	Archery	50	0	4	0	54
	Firearm	136	5	24	14	179
106 Piney						
Total	Archery	97	8	8	0	113
	Firearm	223	21	433	94	771
Resident	Archery	61	4	8	0	73
	Firearm	183	18	343	72	616
Nonresident	Archery	36	4	0	0	40
	Firearm	40	3	90	22	155
107 Upper Green River						
Total	Archery	28	0	15	10	53
	Firearm	136	16	200	43	395
Resident	Archery	15	0	12	7	34
	Firearm	102	8	167	34	311
Nonresident	Archery	13	0	3	3	19
	Firearm	34	8	33	9	84
108 Pinedale						
Total	Archery	26	0	0	5	31
	Firearm	223	8	168	74	473
Resident	Archery	22	0	0	0	22
	Firearm	146	4	145	54	349
Nonresident	Archery	4	0	0	5	9
	Firearm	77	4	23	20	124

TABLE III-H (Continued)

ELK 2014 HARVEST BY METHOD BY HERD UNIT

HERD		HARVEST				
		BULL	SPIKE	COW	CALF	TOTAL
211 Medicine Lodge						
Total	Archery	90	13	11	10	124
	Firearm	147	13	367	38	565
Resident	Archery	64	7	9	10	90
	Firearm	104	0	309	37	450
Nonresident	Archery	26	6	2	0	34
	Firearm	43	13	58	1	115
214 Gooseberry						
Total	Archery	29	0	4	0	33
	Firearm	191	9	561	128	889
Resident	Archery	18	0	4	0	22
	Firearm	146	7	410	111	674
Nonresident	Archery	11	0	0	0	11
	Firearm	45	2	151	17	215
216 Cody						
Total	Archery	78	0	2	0	80
	Firearm	464	7	923	131	1525
Resident	Archery	32	0	2	0	34
	Firearm	273	7	560	96	936
Nonresident	Archery	46	0	0	0	46
	Firearm	191	0	363	35	589
217 Clark's Fork						
Total	Archery	43	0	0	0	43
	Firearm	147	0	304	35	486
Resident	Archery	33	0	0	0	33
	Firearm	113	0	233	32	378
Nonresident	Archery	10	0	0	0	10
	Firearm	34	0	71	3	108
320 Fortification						
Total	Archery	0	0	0	0	0
	Firearm	76	5	24	5	110
Resident	Archery	0	0	0	0	0
	Firearm	61	5	24	5	95
Nonresident	Archery	0	0	0	0	0
	Firearm	15	0	0	0	15
321 North Bighorn						
Total	Archery	175	20	23	9	227
	Firearm	367	56	726	154	1303
Resident	Archery	136	14	19	9	178
	Firearm	279	50	653	131	1113
Nonresident	Archery	39	6	4	0	49
	Firearm	88	6	73	23	190
322 South Bighorn						
Total	Archery	112	3	30	0	145
	Firearm	536	47	803	130	1516
Resident	Archery	55	0	30	0	85
	Firearm	361	41	536	107	1045
Nonresident	Archery	57	3	0	0	60
	Firearm	175	6	267	23	471
344 Rochelle Hills						
Total	Archery	12	0	0	0	12
	Firearm	25	0	36	2	63
Resident	Archery	10	0	0	0	10
	Firearm	22	0	33	2	57
Nonresident	Archery	2	0	0	0	2
	Firearm	3	0	3	0	6
423 Uinta						
Total	Archery	66	7	8	4	85
	Firearm	110	30	211	39	390
Resident	Archery	52	7	8	4	71
	Firearm	78	26	203	34	341
Nonresident	Archery	14	0	0	0	14
	Firearm	32	4	8	5	49

TABLE III-H (Continued)

ELK 2014 HARVEST BY METHOD BY HERD UNIT

HERD		HARVEST				
		BULL	SPIKE	COW	CALF	TOTAL
424 South Rock Springs						
Total	Archery	11	0	0	0	11
	Firearm	115	2	37	11	165
Resident	Archery	5	0	0	0	5
	Firearm	93	2	33	8	136
Nonresident	Archery	6	0	0	0	6
	Firearm	22	0	4	3	29
425 Sierra Madre						
Total	Archery	217	54	95	15	381
	Firearm	567	162	1083	174	1986
Resident	Archery	157	40	73	15	285
	Firearm	430	137	908	155	1630
Nonresident	Archery	60	14	22	0	96
	Firearm	137	25	175	19	356
426 Steamboat						
Total	Archery	8	0	0	0	8
	Firearm	85	0	100	18	203
Resident	Archery	4	0	0	0	4
	Firearm	70	0	86	14	170
Nonresident	Archery	4	0	0	0	4
	Firearm	15	0	14	4	33
428 West Green River						
Total	Archery	75	15	4	8	102
	Firearm	338	71	542	110	1061
Resident	Archery	53	11	4	4	72
	Firearm	289	54	417	99	859
Nonresident	Archery	22	4	0	4	30
	Firearm	49	17	125	11	202
430 Petition						
Total	Archery	7	0	0	0	7
	Firearm	28	3	57	0	88
Resident	Archery	3	0	0	0	3
	Firearm	26	3	51	0	80
Nonresident	Archery	4	0	0	0	4
	Firearm	2	0	6	0	8
531 Iron Mountain						
Total	Archery	39	0	2	0	41
	Firearm	250	28	380	80	738
Resident	Archery	12	0	0	0	12
	Firearm	143	28	324	77	572
Nonresident	Archery	27	0	2	0	29
	Firearm	107	0	56	3	166
533 Snowy Range						
Total	Archery	203	24	42	10	279
	Firearm	691	83	857	148	1779
Resident	Archery	157	22	32	10	221
	Firearm	519	69	715	113	1416
Nonresident	Archery	46	2	10	0	58
	Firearm	172	14	142	35	363
534 Shirley Mountain						
Total	Archery	35	0	13	0	48
	Firearm	98	4	174	30	306
Resident	Archery	31	0	13	0	44
	Firearm	70	4	155	30	259
Nonresident	Archery	4	0	0	0	4
	Firearm	28	0	19	0	47
635 Wiggins Fork						
Total	Archery	99	3	4	2	108
	Firearm	368	4	482	115	969
Resident	Archery	40	3	0	0	43
	Firearm	249	4	392	96	741
Nonresident	Archery	59	0	4	2	65
	Firearm	119	0	90	19	228

TABLE III-H (Continued)

ELK 2014 HARVEST BY METHOD BY HERD UNIT

HERD		HARVEST				
		BULL	SPIKE	COW	CALF	TOTAL
637 South Wind River						
Total	Archery	81	0	4	13	98
	Firearm	213	38	217	64	532
Resident	Archery	75	0	4	13	92
	Firearm	181	37	201	56	475
Nonresident	Archery	6	0	0	0	6
	Firearm	32	1	16	8	57
638 Green Mountain						
Total	Archery	13	0	0	0	13
	Firearm	74	4	97	20	195
Resident	Archery	4	0	0	0	4
	Firearm	55	4	80	18	157
Nonresident	Archery	9	0	0	0	9
	Firearm	19	0	17	2	38
639 Ferris						
Total	Archery	3	0	3	0	6
	Firearm	35	0	42	7	84
Resident	Archery	2	0	3	0	5
	Firearm	32	0	37	7	76
Nonresident	Archery	1	0	0	0	1
	Firearm	3	0	5	0	8
643 Shamrock						
Total	Archery	2	0	0	0	2
	Firearm	13	0	24	4	41
Resident	Archery	1	0	0	0	1
	Firearm	9	0	23	4	36
Nonresident	Archery	1	0	0	0	1
	Firearm	4	0	1	0	5
730 Rawhide						
Total	Archery	7	0	0	0	7
	Firearm	108	10	16	4	138
Resident	Archery	7	0	0	0	7
	Firearm	72	10	10	4	96
Nonresident	Archery	0	0	0	0	0
	Firearm	36	0	6	0	42
740 Black Hills						
Total	Archery	50	0	5	0	55
	Firearm	149	31	303	54	537
Resident	Archery	20	0	2	0	22
	Firearm	101	31	251	42	425
Nonresident	Archery	30	0	3	0	33
	Firearm	48	0	52	12	112
741 Laramie Peak/Muddy Mountain						
Total	Archery	91	0	52	0	143
	Firearm	833	7	1416	162	2418
Resident	Archery	69	0	42	0	111
	Firearm	626	3	1172	78	1879
Nonresident	Archery	22	0	10	0	32
	Firearm	207	4	244	84	539
742 Rattlesnake						
Total	Archery	5	0	0	0	5
	Firearm	80	2	106	17	205
Resident	Archery	3	0	0	0	3
	Firearm	68	0	84	8	160
Nonresident	Archery	2	0	0	0	2
	Firearm	12	2	22	9	45
743 Pine Ridge						
Total	Archery	6	0	2	0	8
	Firearm	37	0	56	6	99
Resident	Archery	3	0	0	0	3
	Firearm	32	0	44	0	76
Nonresident	Archery	3	0	2	0	5
	Firearm	5	0	12	6	23

TABLE III-H (Continued)

ELK 2014 HARVEST BY METHOD BY HERD UNIT

HERD		HARVEST				
		BULL	SPIKE	COW	CALF	TOTAL
999 Rest of State						
Total	Archery	0	4	4	0	8
	Firearm	152	43	102	18	315
Resident	Archery	0	4	4	0	8
	Firearm	109	43	72	18	242
Nonresident	Archery	0	0	0	0	0
	Firearm	43	0	30	0	73

TABLE IV

CONFIDENCE INTERVALS FOR TOTAL ELK HARVEST

BY HERD UNIT

2014

HERD		TOTAL HARVEST	90% CONFIDENCE LIMITS		
101	Targhee	25	18	-	32
102	Jackson	1746	1695	-	1797
103	Fall Creek	566	533	-	599
104	Hoback	190	171	-	209
105	Afton	757	718	-	796
106	Piney	884	842	-	926
107	Upper Green River	448	419	-	477
108	Pinedale	504	473	-	535
211	Medicine Lodge	689	654	-	724
214	Gooseberry	922	888	-	956
216	Cody	1605	1557	-	1653
217	Clark's Fork	529	503	-	555
320	Fortification	110	101	-	119
321	North Bighorn	1530	1477	-	1583
322	South Bighorn	1661	1611	-	1711
344	Rochelle Hills	75	68	-	82
423	Uinta	475	444	-	506
424	South Rock Springs	176	163	-	189
425	Sierra Madre	2367	2302	-	2432
426	Steamboat	211	201	-	221
428	West Green River	1163	1114	-	1212
430	Petition	95	86	-	104
531	Iron Mountain	779	745	-	813
533	Snowy Range	2058	1995	-	2121
534	Shirley Mountain	354	333	-	375
635	Wiggins Fork	1077	1033	-	1121
637	South Wind River	630	595	-	665
638	Green Mountain	208	189	-	227
639	Ferris	90	79	-	101
643	Shamrock	43	36	-	50
730	Rawhide	145	129	-	161
740	Black Hills	592	559	-	625
741	Laramie Peak/Muddy Mountain	2561	2504	-	2618
742	Rattlesnake	210	193	-	227
743	Pine Ridge	107	98	-	116
999	Rest of State	323	299	-	347

TABLE V

SALES, RESPONSE RATES, AND CONFIDENCE INTERVALS FOR ELK HARVEST

BY HUNT AREA AND LICENSE TYPE

2014

	HUNT AREA **(cross hunt areas)**	LICENSE TYPE	NUMBER AUTHORIZED	NUMBER SOLD	NUMBER SURVEYED	NUMBER USABLE SURVEYS	USEABLE / SURVEYED (%)	USEABLE / SOLD (%)	HARVEST ESTIMATE	90% CONFIDENCE LIMITS	SUCCESS 90% MARGIN ERROR ± (%)
	1	1	100	103	93	46	49.5%	44.7%	35	26 - 44	8.6%
	1	4	75	76	76	41	53.9%	53.9%	23	17 - 29	-
	2	1	130	130	100	59	59.0%	45.4%	81	71 - 91	7.7%
	2	4	20	21	21	12	57.1%	57.1%	10	7 - 13	-
	3	6	200	107	103	50	48.5%	46.7%	12	6 - 18	5.4%
	6	1	75	83	83	40	48.2%	48.2%	35	27 - 43	-
	6	4	100	100	91	42	46.2%	42.0%	16	9 - 23	7.1%
	6	6	1100	752	145	61	42.1%	8.1%	234	164 - 304	9.4%
	7	1	1500	1535	168	74	44.0%	4.8%	778	635 - 921	9.3%
	7	4	1250	1248	166	69	41.6%	5.5%	443	328 - 558	9.2%
	7	6	1750	1743	168	76	45.2%	4.4%	584	432 - 736	8.7%
	7	7	500	496	155	66	42.6%	13.3%	220	174 - 267	9.4%
	8	1	150	148	107	45	42.1%	30.4%	57	42 - 72	10.0%
	8	6	100	100	91	41	45.1%	41.0%	36	26 - 46	9.5%
	9	6	150	150	107	48	44.9%	32.0%	34	22 - 46	8.2%
	10	6	400	396	132	58	43.9%	14.6%	86	53 - 119	8.2%
	11	1	150	152	107	64	59.8%	42.1%	52	41 - 63	7.4%
	11	4	300	299	125	70	56.0%	23.4%	62	41 - 83	7.0%
	11	6	50	48	47	27	57.4%	56.3%	20	15 - 25	10.4%
	12	6	150	146	107	64	59.8%	43.8%	52	41 - 63	7.4%
	12 **(13, 15, 110)**	7	75	75	75	34	45.3%	45.3%	7	2 - 12	-
	13	6	100	103	93	51	54.8%	49.5%	26	19 - 33	7.1%
	13 **(12, 15, 110)**	7	75	75	75	34	45.3%	45.3%	5	1 - 9	-
	15	6	100	100	91	49	53.8%	49.0%	25	18 - 32	7.3%
	15 **(12, 13, 110)**	7	75	75	75	34	45.3%	45.3%	20	13 - 27	-
	16	1	150	152	107	46	43.0%	30.3%	99	84 - 114	9.7%
	16	2	50	52	52	21	40.4%	40.4%	38	32 - 44	-
	16	4	300	302	125	58	46.4%	19.2%	98	71 - 126	9.1%
	16	6	200	200	116	57	49.1%	28.5%	85	67 - 103	9.1%
	19	1	150	149	122	58	47.5%	38.9%	79	66 - 92	8.5%
	19	2	150	154	122	58	47.5%	37.7%	74	61 - 87	8.5%
	19	4	125	124	114	46	40.4%	37.1%	39	28 - 50	9.0%
	19	5	125	125	114	51	44.7%	40.8%	42	31 - 53	8.4%
	19	6	225	224	135	66	48.9%	29.5%	65	48 - 82	7.7%
	21	6	450	447	134	58	43.3%	13.0%	136	94 - 178	9.3%
	21	7	125	129	100	60	60.0%	46.5%	60	50 - 70	7.8%
	22	1	25	29	29	17	58.6%	58.6%	23	20 - 26	-
	22	6	25	28	28	12	42.9%	42.9%	2	0 - 5	-
	23	1	125	128	100	47	47.0%	36.7%	87	76 - 98	8.9%
	23	4	125	123	100	40	40.0%	32.5%	33	21 - 45	9.5%
	23	6	200	200	116	48	41.4%	24.0%	71	51 - 91	9.9%
	24	1	200	202	116	61	52.6%	30.2%	76	59 - 93	8.5%
	24	4	50	60	60	38	63.3%	63.3%	16	12 - 20	-
	24 **(128)**	5	100	102	102	57	55.9%	55.9%	46	39 - 53	-
	25 **(27)**	1	200	199	174	88	50.6%	44.2%	42	31 - 53	5.4%
	25	4	200	199	116	41	35.3%	20.6%	49	29 - 69	9.9%
	25	6	100	100	91	41	45.1%	41.0%	17	10 - 24	7.4%
	27 **(25)**	1	200	199	174	88	50.6%	44.2%	26	17 - 35	4.4%
	27	4	100	99	91	34	37.4%	34.3%	29	19 - 39	10.5%
	28	4	200	200	116	63	54.3%	31.5%	51	36 - 66	7.5%
	30	1	30	34	34	19	55.9%	55.9%	30	27 - 33	-
	31	1	75	75	75	45	60.0%	60.0%	61	56 - 66	-
*	31	4	75	77	78	44	56.4%	57.1%	30	24 - 36	-
*	32	1	50	62	63	27	42.9%	43.5%	37	30 - 44	-
*	32	4	50	48	49	21	42.9%	43.8%	5	1 - 9	-
	33	1	200	199	116	50	43.1%	25.1%	40	24 - 56	8.1%
	33	4	150	104	104	41	39.4%	39.4%	6	1 - 11	-
	33	6	300	271	125	49	39.2%	18.1%	48	26 - 70	8.1%
	34	1	800	802	141	66	46.8%	8.2%	249	177 - 321	9.0%
	34	6	600	398	139	55	39.6%	13.8%	94	59 - 129	8.8%
	35	1	150	151	107	49	45.8%	32.5%	40	27 - 53	8.6%
	35	4	150	150	107	58	54.2%	38.7%	39	28 - 50	7.4%
	35	6	150	150	107	53	49.5%	35.3%	43	31 - 55	8.2%
	35	9	50	50	50	24	48.0%	48.0%	11	6 - 16	-
	36	4	200	182	116	42	36.2%	23.1%	31	16 - 46	8.4%
	36	6	200	198	116	51	44.0%	25.8%	27	13 - 41	6.8%
	36	9	50	50	49	25	51.0%	50.0%	0	0 - 0	0.0%
	37	6	400	397	132	56	42.4%	14.1%	107	71 - 143	9.1%
	37	9	150	153	107	57	53.3%	37.3%	34	23 - 45	7.2%
	38	1	400	403	132	73	55.3%	18.1%	147	113 - 181	8.4%
	38	4	500	498	136	58	42.6%	11.6%	176	128 - 224	9.7%
	38	9	250	251	120	61	50.8%	24.3%	60	40 - 80	7.8%

TABLE V (Continued)

ELK 2014 SALES, RESPONSE RATES, AND CONFIDENCE INTERVALS BY HUNT AREA AND LICENSE TYPE

	HUNT AREA **(cross hunt areas)**	LICENSE TYPE	NUMBER AUTHORIZED	NUMBER SOLD	NUMBER SURVEYED	NUMBER USABLE SURVEYS	USEABLE / SURVEYED (%)	USEABLE / SOLD (%)	HARVEST ESTIMATE	90% CONFIDENCE LIMITS	SUCCESS 90% MARGIN ERROR ± (%)
	39	1	100	102	93	41	44.1%	40.2%	34	24 - 44	9.4%
	39	2	75	80	80	44	55.0%	55.0%	44	37 - 51	-
	39	4	75	75	75	39	52.0%	52.0%	36	29 - 43	-
*	39	9	70	70	71	36	50.7%	51.4%	24	18 - 30	-
	40	1	175	177	111	50	45.0%	28.2%	67	50 - 84	9.6%
	40	4	200	199	116	43	37.1%	21.6%	70	49 - 91	10.6%
	40	5	100	100	91	43	47.3%	43.0%	41	32 - 50	9.4%
	40	6	250	249	120	50	41.7%	20.1%	66	43 - 89	9.2%
*	40	9	75	77	78	39	50.0%	50.6%	26	19 - 33	-
	41	1	375	378	130	64	49.2%	16.9%	89	59 - 119	8.0%
	41	4	400	398	132	56	42.4%	14.1%	100	65 - 135	8.8%
	41	6	250	250	120	50	41.7%	20.0%	69	46 - 92	9.3%
	41	9	125	132	102	45	44.1%	34.1%	35	23 - 47	8.8%
	45	1	350	343	130	53	40.8%	15.5%	98	66 - 130	9.4%
	45	4	200	199	116	43	37.1%	21.6%	51	32 - 70	9.7%
	45	5	200	196	116	57	49.1%	29.1%	73	56 - 90	8.9%
	45	6	100	97	91	40	44.0%	41.2%	54	44 - 64	10.0%
	45	9	150	152	107	55	51.4%	36.2%	41	29 - 53	7.9%
	47	1	250	249	120	59	49.2%	23.7%	94	71 - 117	9.1%
	47	2	25	25	25	14	56.0%	56.0%	14	10 - 18	-
	47	6	300	249	125	52	41.6%	20.9%	53	32 - 74	8.3%
	48	1	300	302	125	63	50.4%	20.9%	117	90 - 144	9.0%
	48	4	50	50	50	23	46.0%	46.0%	6	2 - 10	-
	48	6	500	461	136	53	39.0%	11.5%	183	135 - 231	10.4%
	49	1	325	325	127	56	44.1%	17.2%	132	100 - 164	9.8%
	49	4	50	50	50	19	38.0%	38.0%	5	0 - 10	-
	49	6	100	101	93	47	50.5%	46.5%	37	28 - 46	8.5%
	49	7	550	549	136	59	43.4%	10.7%	216	162 - 270	9.9%
	51	1	140	139	105	53	50.5%	38.1%	50	38 - 62	8.6%
	51	4	125	128	100	46	46.0%	35.9%	102	92 - 112	7.8%
	51	9	70	70	70	29	41.4%	41.4%	17	10 - 24	-
	53	1	25	36	36	15	41.7%	41.7%	30	26 - 34	-
	53	2	75	74	74	32	43.2%	43.2%	27	19 - 35	-
	53	4	50	48	47	27	57.4%	56.3%	18	13 - 23	10.2%
	53	6	200	38	33	20	60.6%	52.6%	23	18 - 28	12.5%
	53	9	25	28	28	12	42.9%	42.9%	5	1 - 9	-
	54	1	50	50	50	25	50.0%	50.0%	28	22 - 34	-
	54	2	25	25	25	13	52.0%	52.0%	15	11 - 19	-
	54	4	50	50	50	26	52.0%	52.0%	21	15 - 27	-
	54	6	200	201	116	62	53.4%	30.8%	58	42 - 74	7.9%
	54	7	200	201	116	52	44.8%	25.9%	60	42 - 78	9.0%
	54	9	35	36	36	17	47.2%	47.2%	18	13 - 23	-
	55	1	50	51	51	30	58.8%	58.8%	19	14 - 24	-
	55	9	25	24	24	11	45.8%	45.8%	5	1 - 9	-
	56	1	10	11	11	7	63.6%	63.6%	9	7 - 11	-
	56	4	100	100	91	43	47.3%	43.0%	49	39 - 59	9.5%
	56	5	50	50	50	20	40.0%	40.0%	32	25 - 39	-
	56	6	100	99	91	40	44.0%	40.4%	50	40 - 60	10.1%
	56	9	30	31	31	15	48.4%	48.4%	11	6 - 16	-
*	58	1	35	34	35	13	37.1%	38.2%	23	17 - 29	-
	58	4	100	99	91	34	37.4%	34.3%	37	26 - 48	11.1%
	58	6	300	298	125	50	40.0%	16.8%	119	88 - 150	10.4%
	59	1	10	10	10	6	60.0%	60.0%	6	4 - 8	-
	59	6	375	224	130	64	49.2%	28.6%	73	55 - 91	8.2%
	59	7	25	14	14	5	35.7%	35.7%	2	0 - 5	-
	59	9	25	25	25	10	40.0%	40.0%	9	4 - 14	-
	60	9	20	23	23	12	52.2%	52.2%	7	3 - 11	-
	61	1	150	157	107	54	50.5%	34.4%	103	89 - 117	8.6%
	61	2	50	50	50	22	44.0%	44.0%	33	27 - 39	-
	61	4	100	100	91	38	41.8%	38.0%	32	22 - 42	9.9%
	61	6	1000	996	143	68	47.6%	6.8%	425	330 - 520	9.5%
	62	1	125	129	100	39	39.0%	30.2%	69	55 - 83	11.0%
*	62	4	75	73	75	30	40.0%	41.1%	25	17 - 33	-
	62	5	200	200	116	50	43.1%	25.0%	68	49 - 87	9.6%
	63 **(64)**	1	200	203	174	76	43.7%	37.4%	88	73 - 103	7.4%
	63	4	200	180	116	42	36.2%	23.3%	68	49 - 87	10.8%
	63	6	400	396	132	60	45.5%	15.2%	143	106 - 180	9.4%
	64 **(63)**	1	200	203	174	76	43.7%	37.4%	31	20 - 42	5.4%
	64	2	100	100	93	41	44.1%	41.0%	41	31 - 51	9.8%
	64	6	200	201	117	50	42.7%	24.9%	64	45 - 83	9.4%
	64	7	400	399	132	51	38.6%	12.8%	160	118 - 202	10.6%
	66	6	250	222	120	44	36.7%	19.8%	38	19 - 57	8.4%
	67	4	300	301	125	58	46.4%	19.3%	145	116 - 174	9.7%
	67	6	500	499	136	66	48.5%	13.2%	213	166 - 260	9.3%
	67 **(68, 69)**	9	125	128	128	63	49.2%	49.2%	27	19 - 35	-

TABLE V (Continued)

ELK 2014 SALES, RESPONSE RATES, AND CONFIDENCE INTERVALS BY HUNT AREA AND LICENSE TYPE

	HUNT AREA (cross hunt areas)	LICENSE TYPE	NUMBER AUTHORIZED	NUMBER SOLD	NUMBER SURVEYED	NUMBER USABLE SURVEYS	USEABLE / SURVEYED (%)	USEABLE / SOLD (%)	HARVEST ESTIMATE	90% CONFIDENCE LIMITS	SUCCESS 90% MARGIN ERROR ± (%)
	68	6	200	196	116	60	51.7%	30.6%	71	54 - 88	8.5%
	68 **(67, 69)**	9	125	128	128	63	49.2%	49.2%	9	4 - 14	-
	69	6	75	75	75	40	53.3%	53.3%	21	15 - 27	-
	69 **(67, 68)**	9	125	128	128	63	49.2%	49.2%	5	1 - 9	-
	75	4	200	188	116	55	47.4%	29.3%	44	29 - 59	7.9%
	75	6	450	453	134	74	55.2%	16.3%	191	152 - 230	8.6%
*	78	1	50	50	55	23	41.8%	46.0%	41	36 - 46	-
	78	6	125	125	100	47	47.0%	37.6%	62	50 - 74	9.5%
	78	7	100	84	81	35	43.2%	41.7%	19	11 - 27	8.9%
	80	6	100	100	91	44	48.4%	44.0%	20	13 - 27	7.5%
	82	4	25	25	25	12	48.0%	48.0%	8	4 - 12	-
	84	1	20	19	19	11	57.9%	57.9%	3	1 - 5	-
	84	6	100	148	107	56	52.3%	37.8%	64	51 - 77	8.6%
	84	7	75	75	74	31	41.9%	41.3%	9	3 - 15	7.4%
	85	6	25	29	29	16	55.2%	55.2%	4	1 - 7	-
	87	6	25	25	25	10	40.0%	40.0%	14	9 - 19	-
	88	1	40	40	40	25	62.5%	62.5%	8	5 - 11	-
	90	6	250	245	120	72	60.0%	29.4%	11	3 - 19	3.4%
	91	1	100	100	93	38	40.9%	38.0%	24	15 - 33	9.0%
	91	6	150	154	107	50	46.7%	32.5%	64	49 - 79	9.5%
	92	6	500	501	136	59	43.4%	11.8%	75	39 - 111	7.2%
	93	1	175	175	111	58	52.3%	33.1%	60	45 - 75	8.4%
	93	4	50	31	31	12	38.7%	38.7%	5	1 - 9	-
	93	6	250	250	120	53	44.2%	21.2%	67	45 - 89	8.9%
	94	6	450	450	134	64	47.8%	14.2%	125	87 - 163	8.5%
	94	7	100	100	91	40	44.0%	40.0%	24	15 - 33	8.6%
	95	1	200	204	116	44	37.9%	21.6%	52	32 - 72	9.6%
	95	2	30	33	33	20	60.6%	60.6%	9	6 - 12	-
	95	4	200	139	116	51	44.0%	36.7%	16	8 - 24	5.9%
	95	5	25	10	10	5	50.0%	50.0%	0	0 - 0	-
	95	6	75	75	75	33	44.0%	44.0%	10	5 - 16	-
	96	1	200	201	116	60	51.7%	29.9%	41	27 - 55	7.2%
	96	4	30	27	27	11	40.7%	40.7%	10	5 - 15	-
	96	6	200	199	116	53	45.7%	26.6%	53	36 - 70	8.6%
	97	1	300	303	125	64	51.2%	21.1%	72	48 - 96	7.8%
	97	6	125	123	100	50	50.0%	40.7%	9	3 - 15	4.7%
	98	1	350	352	130	56	43.1%	15.9%	121	87 - 155	9.6%
	98	4	75	73	69	28	40.6%	38.4%	8	2 - 14	7.7%
	98	6	300	299	125	48	38.4%	16.1%	32	12 - 52	6.7%
	99	1	200	203	116	52	44.8%	25.6%	70	51 - 89	9.4%
	99	4	225	223	118	55	46.6%	24.7%	33	18 - 48	6.9%
	100	1	100	103	93	53	57.0%	51.5%	93	88 - 98	4.7%
	100	4	50	59	59	41	69.5%	69.5%	36	32 - 40	-
	100	6	50	50	50	18	36.0%	36.0%	27	19 - 35	-
	100	7	50	50	50	26	52.0%	52.0%	37	32 - 42	-
	102	6	250	266	123	56	45.5%	21.1%	85	61 - 109	9.1%
	102	7	25	25	25	13	52.0%	52.0%	9	5 - 13	-
	103	6	150	150	107	44	41.1%	29.3%	65	49 - 81	10.4%
	104	6	700	694	141	68	48.2%	9.8%	137	85 - 189	7.5%
	104	7	100	99	91	37	40.7%	37.4%	27	18 - 36	9.6%
	106	1	50	50	50	19	38.0%	38.0%	25	17 - 33	-
	106	4	100	99	91	39	42.9%	39.4%	30	21 - 39	9.5%
	106	7	300	301	125	58	46.4%	19.3%	82	56 - 108	8.7%
	107	4	150	139	107	49	45.8%	35.3%	22	12 - 32	6.9%
	107	7	50	50	50	18	36.0%	36.0%	0	0 - 0	-
	108	1	75	75	75	39	52.0%	52.0%	32	25 - 39	-
	108	4	50	49	49	26	53.1%	53.1%	4	1 - 7	-
	108	6	150	149	107	49	45.8%	32.9%	47	34 - 60	9.0%
	108	7	500	173	94	41	43.6%	23.7%	40	24 - 56	9.5%
	110	6	50	55	55	31	56.4%	56.4%	19	14 - 24	-
	110 **(12, 13, 15)**	7	75	75	75	34	45.3%	45.3%	11	5 - 17	-
	111	1	25	28	28	13	46.4%	46.4%	15	10 - 20	-
	111	4	25	25	25	11	44.0%	44.0%	8	4 - 12	-
	111	6	125	125	100	44	44.0%	35.2%	31	20 - 42	8.7%
	113	1	50	50	50	21	42.0%	42.0%	37	31 - 43	-
	114	1	50	51	51	23	45.1%	45.1%	31	25 - 37	-
	114	6	150	148	107	45	42.1%	30.4%	60	45 - 75	10.1%
	116	6	250	250	120	56	46.7%	22.4%	62	41 - 83	8.4%
	116	8	50	46	46	25	54.3%	54.3%	19	14 - 24	-
	117	1	275	278	123	52	42.3%	18.7%	122	94 - 150	10.2%
	117	4	250	252	120	58	48.3%	23.0%	69	48 - 90	8.5%
	117	6	250	250	120	56	46.7%	22.4%	48	29 - 67	7.6%
	117	8	50	50	50	20	40.0%	40.0%	17	10 - 24	-

TABLE V (Continued)

ELK 2014 SALES, RESPONSE RATES, AND CONFIDENCE INTERVALS BY HUNT AREA AND LICENSE TYPE

	HUNT AREA **(cross hunt areas)**	LICENSE TYPE	NUMBER AUTHORIZED	NUMBER SOLD	NUMBER SURVEYED	NUMBER USABLE SURVEYS	USEABLE / SURVEYED (%)	USEABLE / SOLD (%)	HARVEST ESTIMATE	90% CONFIDENCE LIMITS	SUCCESS 90% MARGIN ERROR ± (%)
	118	1	25	26	26	18	69.2%	69.2%	15	12 - 18	-
	118	4	25	28	28	14	50.0%	50.0%	11	7 - 15	-
	118	6	25	25	25	14	56.0%	56.0%	13	9 - 17	-
	120	1	150	149	107	48	44.9%	32.2%	52	38 - 66	9.3%
*	120	4	75	74	75	35	46.7%	47.3%	11	6 - 16	-
*	120	6	75	76	77	38	49.4%	50.0%	14	8 - 20	-
*	122	1	75	80	81	32	39.5%	40.0%	43	34 - 52	-
	122	6	100	100	91	36	39.6%	36.0%	52	41 - 63	11.0%
	123	4	50	50	50	21	42.0%	42.0%	28	21 - 35	-
	124	1	40	40	40	18	45.0%	45.0%	38	35 - 41	-
	124	4	100	101	91	41	45.1%	40.6%	57	47 - 67	9.9%
	125	1	200	198	116	62	53.4%	31.3%	95	78 - 112	8.7%
	125	6	200	190	116	51	44.0%	26.8%	100	81 - 119	9.9%
	128 **(24)**	5	100	102	102	57	55.9%	55.9%	0	0 - 0	-
	129	6	200	162	116	55	47.4%	34.0%	50	36 - 64	8.4%
	NATRONA	General	-	1828	1354	488	36.0%	26.7%	187	152 - 222	1.9%
	LARAMIE	General	-	3493	2577	937	36.4%	26.8%	634	572 - 696	1.8%
	SHERIDAN	General	-	726	536	209	39.0%	28.8%	80	58 - 102	3.0%
	SWEETWATER	General	-	2513	1906	668	35.0%	26.6%	342	295 - 389	1.9%
	ALBANY	General	-	1793	1329	486	36.6%	27.1%	325	281 - 369	2.5%
	CARBON	General	-	1549	1146	412	36.0%	26.6%	297	255 - 339	2.7%
	GOSHEN	General	-	243	177	66	37.3%	27.2%	62	44 - 80	7.5%
	PLATTE	General	-	258	183	79	43.2%	30.6%	26	14 - 38	4.6%
	BIG HORN	General	-	104	77	30	39.0%	28.8%	14	5 - 23	8.7%
	FREMONT	General	-	2021	1492	538	36.1%	26.6%	379	331 - 427	2.4%
	PARK	General	-	778	618	206	33.3%	26.5%	143	113 - 173	3.8%
	LINCOLN	General	-	2153	1590	574	36.1%	26.7%	394	345 - 443	2.3%
	CONVERSE	General	-	202	149	56	37.6%	27.7%	47	31 - 63	7.9%
	NIOBRARA	General	-	124	91	34	37.4%	27.4%	18	7 - 29	8.5%
	HOT SPRINGS	General	-	35	35	11	31.4%	31.4%	0	0 - 0	-
	JOHNSON	General	-	216	185	63	34.1%	29.2%	21	10 - 32	5.2%
	CAMPBELL	General	-	1426	1050	382	36.4%	26.8%	220	183 - 257	2.6%
	CROOK	General	-	309	253	92	36.4%	29.8%	74	55 - 93	6.1%
	UINTA	General	-	1893	1398	510	36.5%	26.9%	237	198 - 276	2.1%
	WASHAKIE	General	-	103	76	31	40.8%	30.1%	3	0 - 7	4.2%
	WESTON	General	-	147	111	47	42.3%	32.0%	16	7 - 25	6.2%
	TETON	General	-	1401	1054	382	36.2%	27.3%	205	169 - 241	2.5%
	SUBLETTE	General	-	1127	830	308	37.1%	27.3%	121	93 - 149	2.5%
	RESIDENT DRAW	General	-	2493	1850	757	40.9%	30.4%	402	356 - 448	1.8%
	NONRESIDENT	General	-	4529	2113	1261	59.7%	27.8%	1839	1751 - 1927	1.9%
	TOTAL TYPE 1, 2		10660	10800	5804	2772	47.8%	25.7%	4546	-	-
	TOTAL TYPE 4 - 8		29900	28217	13733	6275	45.7%	22.2%	8842	-	-
	TOTAL TYPE 9		1275	1300	1049	511	48.7%	39.3%	344	-	-
	TOTAL NR GENERAL		-	4529	2113	1261	59.7%	27.8%	1839	-	-
	TOTAL RES GENERAL		-	26935	20067	7366	36.7%	27.3%	4247	-	-
	GRAND TOTAL		-	71781	42766	18185	42.5%	25.3%	19818	-	-

* Actual downloads exceed WG&F sales data.

Note: Harvest estimates for limited quota licenses allowing antlered harvests are based off antlered (bull and spike) harvests only while estimates for limited quota licenses allowing only antlerless harvests are based off adult antlerless harvests only. Harvest estimates for general licenses are based off antlered (bull and spike) harvests only. The statewide harvest totals shown in Table I include all harvests.

Note: Success margin of error is not applicable (-) for licenses where a census sample was taken.

TABLE VI

ELK

ARCHERY HUNTING - HARVEST

BY HUNTERS HOLDING AN ARCHERY TAG

2014

	NUMBER ACTIVE ARCHERY HUNTERS	HARVEST					HUNTER SUCCESS	DAYS/ HARVEST
		BULL	SPIKE	COW	CALF	TOTAL		
STATE TOTAL	13,029	1,636	157	332	88	2,213	17.0%	49.1
RESIDENT	10,681	1,083	114	246	75	1,518	14.2%	60.0
NONRESIDENT	2,348	553	43	86	13	695	29.6%	25.4

TABLE VII

ELK

ARCHERY HUNTING - TOTAL DAYS

BY HUNTERS HOLDING AN ARCHERY TAG

2014

	TOTAL		ARCHERY ONLY SEASON*		GUN SEASON**	
	HUNTERS	DAYS	HUNTERS	DAYS	HUNTERS	DAYS
STATE TOTAL	13,029	108,698	12,870	100,355	1,514	8,343
RESIDENT	10,681	91,069	10,535	83,605	1,372	7,464
NONRESIDENT	2,348	17,629	2,335	16,750	142	879

* Estimated number of hunters/days with archery equipment by hunters holding an archery tag during the archery only season.

WYOMING GAME AND FISH COMMISSION

CHAPTER 7

ELK HUNTING SEASONS

Section 1. Authority. This regulation is promulgated by authority of W.S. §23-1-302, §23-1-703 and §23-2-104.

Section 2. Regular Hunting Seasons.

Hunt areas, season dates and limitations.

Hunt Area	Type	Dates of Seasons Opens	Closes	Quota	License	Limitations
1	1	Oct. 15	Nov. 30	100	Limited quota	Any elk
1	4	Oct. 15	Nov. 30	75	Limited quota	Antlerless elk
2	1	Oct. 21	Nov. 3	130	Limited quota	Any elk
2	4	Oct. 21	Nov. 3	20	Limited quota	Antlerless elk
3		Sep. 15	Oct. 14		General	Any elk
3		Oct. 15	Jan. 31		General	Any elk valid south of U.S. Highway 26
3	6	Aug. 15	Jan. 31	200	Limited quota	Cow or calf
6		Oct. 1	Oct. 31		General	Any elk valid off national forest
6		Nov. 1	Jan. 31		General	Antlerless elk valid off national forest
6	1	Oct. 15	Oct. 31	75	Limited quota	Any elk
6	1	Nov. 1	Jan. 31			Unused Area 6 Type 1 licenses valid for antlerless elk
6	4	Nov. 1	Jan. 31	100	Limited quota	Antlerless elk
6	6	Aug. 15	Jan. 31	1100	Limited quota	Cow or calf valid off national forest
7	1	Oct. 15	Nov. 20	1500	Limited quota	Any elk
7	1	Nov. 21	Dec. 31			Unused Area 7 Type 1 licenses valid for antlerless elk
7	4	Oct. 15	Dec. 31	1250	Limited quota	Antlerless elk
7	6	Aug. 15	Oct. 14	1750	Limited quota	Cow or calf valid in Platte County and on private land in Albany and Converse counties
7	6	Oct. 15	Dec. 31			Unused Area 7 Type 6 licenses valid in the entire area
7	7	Jan. 1	Jan. 31	500	Limited quota	Cow or calf
8	1	Oct. 1	Oct. 31	150	Limited quota	Any elk
8	1	Nov. 1	Jan. 31			Unused Area 8 Type 1 licenses valid for any elk west of Sand Creek Road (Albany County Road 34) and antlerless elk east of Sand Creek Road (Albany County Road 34)
8	6	Aug. 15	Jan. 31	100	Limited quota	Cow or calf

Hunt Area	Type	Dates of Seasons Opens	Closes	Quota	License	Limitations
9		Oct. 1	Oct. 14		General	Any elk
9		Oct. 15	Oct. 31		General	Antlerless elk
9	6	Aug. 15	Sep. 30	150	Limited quota	Cow or calf valid on private land
9	6	Oct. 1	Dec. 31			Unused Area 9 Type 6 licenses valid in the entire area
10		Oct. 1	Oct. 14		General	Any elk
10		Oct. 15	Oct. 31		General	Antlerless elk
10	6	Aug. 15	Sep. 30	400	Limited quota	Cow or calf valid on private land
10	6	Oct. 1	Dec. 31			Unused Area 10 Type 6 licenses valid in the entire area
11	1	Oct. 1	Oct. 31	150	Limited quota	Any elk
11	4	Oct. 1	Oct. 31	300	Limited quota	Antlerless elk
11	6	Aug. 15	Jan. 31	50	Limited quota	Cow or calf valid off national forest and off the Wyoming Game and Fish Commission's Wick Wildlife Habitat Management Area
12		Oct. 15	Oct. 31		General	Any elk, spikes excluded
12	6	Oct. 1	Nov. 14	150	Limited quota	Cow or calf
12, 13, 15, 110	7	Aug. 15	Jan. 31	75	Limited quota	Cow or calf valid on private land
13		Oct. 15	Oct. 31		General	Any elk
13	6	Oct. 1	Nov. 14	100	Limited quota	Cow or calf
15		Oct. 15	Oct. 31		General	Any elk
15	6	Oct. 1	Nov. 14	100	Limited quota	Cow or calf
16	1	Oct. 1	Oct. 31	150	Limited quota	Any elk
16	2	Nov. 1	Nov. 30	50	Limited quota	Any elk
16		Dec. 1	Dec. 15			Unused Area 16 Type 1 and Type 2 licenses valid on the Beer Mug Hunter Management Area (HMA permission slip required)
16		Jan. 15	Jan. 31			Unused Area 16 Type 1 and Type 2 licenses valid on the Beer Mug Hunter Management Area (HMA permission slip required)
16	4	Oct. 1	Jan. 31	300	Limited quota	Antlerless elk
16	6	Aug. 15	Sep. 30	200	Limited quota	Cow or calf valid on private land
16	6	Oct. 1	Jan. 31			Unused Area 16 Type 6 licenses valid in the entire area
19	1	Oct. 1	Oct. 14	150	Limited quota	Any elk
19	2	Nov. 1	Nov. 20	150	Limited quota	Any elk
19	4	Oct. 1	Oct. 14	125	Limited quota	Antlerless elk
19	5	Nov. 1	Dec. 31	125	Limited quota	Antlerless elk
19	6	Oct. 1	Oct. 14	225	Limited quota	Cow or calf
19	6	Nov. 1	Dec. 31			Unused Area 19 Type 6 licenses
19		Nov. 21	Dec. 31			Unused Area 19 Type 1, Type 2 and Type 4 licenses valid for antlerless elk

Hunt Area	Type	Dates of Seasons Opens	Closes	Quota	License	Limitations
21		Oct. 10	Oct. 14		General youth license	Antlerless elk
21		Oct. 15	Oct. 24		General	Any elk
21		Oct. 25	Nov. 30		General	Antlerless elk
21	6	Oct. 15	Nov. 30	450	Limited quota	Cow or calf
21	6	Dec. 1	Jan. 31			Unused Area 21 Type 6 licenses valid for cow or calf north of the Cow Creek Butte Road (Carbon County Road 608, B.L.M. Road 3305, and B.L.M. Road 3308)
21	7	Aug. 15	Dec. 31	125	Limited quota	Cow or calf valid on or within one-half (1/2) mile of private land
22	1	Oct. 8	Oct. 31	25	Limited quota	Any elk
22	1	Nov. 1	Jan. 31			Unused Area 22 Type 1 licenses valid for antlerless elk
22	6	Oct. 8	Oct. 31	25	Limited quota	Cow or calf valid in the Muddy Creek drainage
22	6	Nov. 1	Jan. 31			Unused Area 22 Type 6 licenses valid in the entire area
23	1	Oct. 1	Oct. 31	125	Limited quota	Any elk
23	1	Nov. 15	Dec. 15			Unused Area 23 Type 1 licenses
23	4	Oct. 1	Oct. 31	125	Limited quota	Antlerless elk
23	4	Nov. 15	Dec. 15			Unused Area 23 Type 4 licenses, also valid in Area 128
23	6	Oct. 1	Oct. 31	200	Limited quota	Cow or calf
23	6	Nov. 15	Dec. 15			Unused Area 23 Type 6 licenses, also valid in Area 128
24	1	Oct. 1	Oct. 14	200	Limited quota	Any elk
24	1	Nov. 1	Nov. 30			Unused Area 24 Type 1 licenses valid for antlerless elk, also valid in Area 128
24	4	Oct. 1	Oct. 14	50	Limited quota	Antlerless elk
24	4	Nov. 1	Nov. 30			Unused Area 24 Type 4 licenses valid for antlerless elk, also valid in Area 128
24, 128	5	Nov. 1	Nov. 30	100	Limited quota	Antlerless elk
25, 27	1	Oct. 1	Oct. 31	200	Limited quota	Any elk
25, 27	1	Nov. 1	Nov. 20			Unused Area 25, 27 Type 1 licenses valid for antlerless elk
25	4	Oct. 15	Nov. 20	200	Limited quota	Antlerless elk
25	6	Nov. 1	Nov. 20	100	Limited quota	Cow or calf
27	4	Oct. 1	Nov. 20	100	Limited quota	Antlerless elk
28		Oct. 1	Oct. 22		General	Antlered elk
28	4	Nov. 1	Nov. 20	200	Limited quota	Antlerless elk
30	1	Oct. 1	Oct. 31	30	Limited quota	Any elk
31	1	Oct. 1	Oct. 31	75	Limited quota	Any elk
31	4	Oct. 1	Oct. 31	75	Limited quota	Antlerless elk
32	1	Oct. 1	Oct. 31	50	Limited quota	Any elk
32	4	Oct. 1	Nov. 16	50	Limited quota	Antlerless elk

Hunt Area	Type	Dates of Seasons Opens	Closes	Quota	License	Limitations
33	1	Oct. 9	Oct. 31	200	Limited quota	Any elk
33	1	Nov. 1	Dec. 15			Unused Area 33 Type 1 licenses valid for antlerless elk
33	4	Aug. 15	Sep. 30	150	Limited quota	Antlerless elk valid on private land east of Buffalo Creek and the Bar C Road
33	4	Oct. 9	Dec. 15			Unused Area 33 Type 4 licenses valid in the entire area
33	6	Oct. 9	Dec. 15	300	Limited quota	Cow or calf
34	1	Oct. 15	Nov. 15	800	Limited quota	Any elk
34	1	Nov. 16	Dec. 15			Unused Area 34 Type 1 licenses valid for antlerless elk
34	6	Oct. 15	Dec. 15	600	Limited quota	Cow or calf valid off national forest
35	1	Oct. 15	Nov. 5	150	Limited quota	Antlered elk
35	4	Oct. 15	Dec. 15	150	Limited quota	Antlerless elk
35	6	Oct. 15	Dec. 15	150	Limited quota	Cow or calf valid off national forest
35	9	Sep. 1	Sep. 30	50	Limited quota	Any elk, archery only
36		Oct. 15	Nov. 5		General	Antlered elk
36	4	Oct. 15	Nov. 30	200	Limited quota	Antlerless elk
36	6	Oct. 15	Nov. 5	200	Limited quota	Cow or calf
36	9	Sep. 1	Sep. 30	50	Limited quota	Any elk, archery only
37		Oct. 15	Nov. 5		General	Any elk
37	6	Sep. 1	Sep. 30	400	Limited quota	Cow or calf valid off national forest or north of Wolf Creek Trail (U.S.F.S. Trail 001) on national forest
37	6	Oct. 1	Dec. 21			Unused Area 37 Type 6 licenses valid in the entire area
37	9	Sep. 1	Sep. 30	150	Limited quota	Any elk valid off national forest or south of Wolf Creek Trail (U.S.F.S. Trail 001) on national forest, archery only
38	1	Oct. 15	Nov. 5	400	Limited quota	Any elk
38	1	Nov. 6	Nov. 15			Unused Area 38 Type 1 licenses valid for antlerless elk
38	4	Oct. 1	Oct. 10	500	Limited quota	Antlerless elk
38	4	Oct. 15	Nov. 15			Unused Area 38 Type 4 licenses valid on private land or north of Columbus Creek, the Fools Creek Road (U.S.F.S. Road 168), the Burgess Road (U.S.F.S. Road 15) to Burgess Junction and U.S. Highway 14A
38	4	Nov. 16	Dec. 21			Unused Area 38 Type 4 licenses valid off national forest and off the Wyoming Game and Fish Commission's Kerns and Amsden Creek Wildlife Habitat Management Areas
38	9	Sep. 1	Sep. 30	250	Limited quota	Any elk, archery only

Hunt Area	Type	Dates of Seasons Opens	Closes	Quota	License	Limitations
39	1	Oct. 15	Nov. 4	100	Limited quota	Any elk
39	1	Nov. 5	Nov. 15			Unused Area 39 Type 1 licenses valid for antlerless elk
39	2	Oct. 15	Nov. 4	75	Limited quota	Antlered elk
39	4	Oct. 1	Nov. 15	75	Limited quota	Antlerless elk
39	9	Sep. 1	Sep. 30	70	Limited quota	Any elk, archery only
40	1	Oct. 15	Nov. 4	175	Limited quota	Any elk
40	4	Oct. 15	Dec. 21	200	Limited quota	Antlerless elk
40	5	Oct. 1	Dec. 21	100	Limited quota	Antlerless elk
40	6	Sep. 1	Oct. 14	250	Limited quota	Cow or calf valid off national forest
40	6	Oct. 15	Dec. 21			Unused Area 40 Type 6 licenses valid in the entire area
40	9	Sep. 1	Sep. 30	75	Limited quota	Any elk, archery only
41	1	Oct. 15	Nov. 4	375	Limited quota	Any elk
41	4	Oct. 15	Nov. 4	400	Limited quota	Antlerless elk
41	4	Nov. 22	Nov. 30			Unused Area 41 Type 4 licenses
41	4	Dec. 13	Dec. 21			Unused Area 41 Type 4 licenses
41	6	Aug. 15	Oct. 14	250	Limited quota	Cow or calf valid on or within one (1) mile of irrigated land
41	6	Oct. 15	Nov. 4			Unused Area 41 Type 6 licenses valid in the entire area
41	6	Nov. 22	Nov. 30			Unused Area 41 Type 6 licenses valid in the entire area
41	6	Dec. 13	Dec. 21			Unused Area 41 Type 6 licenses valid in the entire area
41	9	Sep. 1	Sep. 30	125	Limited quota	Any elk, archery only
45	1	Oct. 15	Nov. 4	350	Limited quota	Any elk
45	4	Oct. 15	Nov. 15	200	Limited quota	Antlerless elk
45	4	Nov. 16	Nov. 30			Unused Area 45 Type 4 licenses valid off national forest
45	5	Sep. 1	Oct. 9	200	Limited quota	Antlerless elk valid off national forest
45	5	Oct. 10	Nov. 4			Unused Area 45 Type 5 licenses valid in the entire area
45	6	Aug. 15	Nov. 30	100	Limited quota	Cow or calf valid on or within one (1) mile of irrigated land
45	9	Sep. 1	Sep. 30	150	Limited quota	Any elk, archery only
47	1	Oct. 9	Oct. 31	250	Limited quota	Any elk
47	2	Oct. 9	Oct. 31	25	Limited quota	Any elk valid in Fremont County
47		Nov. 1	Dec. 21			Unused Area 47 Type 1 and Type 2 licenses valid for antlerless elk
47	6	Oct. 9	Dec. 21	300	Limited quota	Cow or calf
48	1	Oct. 9	Oct. 31	300	Limited quota	Any elk
48	4	Oct. 9	Oct. 31	50	Limited quota	Antlerless elk
48	6	Oct. 9	Oct. 31	500	Limited quota	Cow or calf
48		Nov. 8	Dec. 14			Unused Area 48 Type 1, Type 4 and Type 6 licenses valid for antlerless elk

Hunt Area	Type	Dates of Seasons Opens	Closes	Quota	License	Limitations
49	1	Oct. 9	Oct. 31	325	Limited quota	Any elk
49	1	Nov. 1	Dec. 21			Unused Area 49 Type 1 licenses valid for antlerless elk
49	4	Oct. 9	Dec. 21	50	Limited quota	Antlerless elk
49	6	Aug. 15	Oct. 8	100	Limited quota	Cow or calf valid on private land
49	7	Oct. 9	Dec. 21	550	Limited quota	Cow or calf
51	1	Oct. 1	Oct. 31	140	Limited quota	Any elk
51	4	Nov. 16	Dec. 15	125	Limited quota	Antlerless elk
51	9	Sep. 1	Sep. 30	70	Limited quota	Any elk, archery only
53	1	Oct. 1	Oct. 31	25	Limited quota	Any elk
53	1	Nov. 1	Nov. 30			Unused Area 53Type 1 licenses valid in the Shoshone River drainage
53	2	Nov. 1	Nov. 30	75	Limited quota	Any elk valid in the Shoshone River drainage
53	4	Oct. 1	Dec. 15	50	Limited quota	Antlerless elk
53	6	Nov. 1	Dec. 21	200	Limited quota	Cow or calf valid in the North Fork Shoshone River drainage
53	9	Sep. 1	Sep. 30	25	Limited quota	Any elk, archery only
54	1	Oct. 1	Nov. 30	50	Limited quota	Any elk south of the Clarks Fork River
54	2	Oct. 1	Oct. 31	25	Limited quota	Any elk north of the Clarks Fork River
54	4	Sep. 1	Oct. 31	50	Limited quota	Antlerless elk
54	6	Nov. 1	Nov. 30	200	Limited quota	Cow or calf
54	7	Dec. 1	Dec. 21	200	Limited quota	Cow or calf
54	9	Aug. 15	Sep. 30	35	Limited quota	Any elk, archery only
55	1	Oct. 1	Oct. 21	50	Limited quota	Any elk, spikes excluded
55	9	Sep. 1	Sep. 30	25	Limited quota	Any elk, archery only, spikes excluded
56		Oct. 1	Oct. 14		General	Antlered elk, spikes excluded
56		Oct. 15	Oct. 21		General	Antlered elk valid within the Washakie Wilderness and North Absaroka Wilderness, spikes excluded
56	1	Dec. 1	Dec. 20	10	Limited quota	Any elk
56	4	Nov. 1	Nov. 15	100	Limited quota	Antlerless elk valid in the South Fork of the Shoshone River drainage
56	4	Nov. 16	Dec. 21			Unused Area 56 Type 4 licenses valid in the entire area
56	5	Nov. 1	Dec. 21	50	Limited quota	Antlerless elk valid off national forest
56	6	Nov. 16	Dec. 21	100	Limited quota	Cow or calf valid in the South Fork of the Shoshone River drainage
56	9	Sep. 1	Sep. 30	30	Limited quota	Any elk, archery only, spikes excluded
58	1	Oct. 1	Nov. 30	35	Limited quota	Any elk
58	4	Oct. 1	Dec. 21	100	Limited quota	Antlerless elk
58	6	Oct. 1	Dec. 21	300	Limited quota	Cow or calf

Hunt Area	Type	Dates of Seasons Opens	Closes	Quota	License	Limitations
59		Oct. 1	Oct. 14		General	Any elk, spikes excluded
59		Oct. 15	Oct. 21		General	Any elk valid within the Washakie Wilderness, spikes excluded
59	1	Nov. 1	Nov. 15	10	Limited quota	Any elk
59	6	Nov. 1	Dec. 21	375	Limited quota	Cow or calf
59	7	Oct. 1	Oct. 31	25	Limited quota	Cow or calf valid in the Boulder Creek drainage upstream from and including the Castle Creek drainage
59	9	Sep. 1	Sep. 30	25	Limited quota	Any elk, archery only, spikes excluded
60		Sep. 20	Oct. 22		General	Any elk, spikes excluded
60	9	Sep. 1	Sep. 30	20	Limited quota	Any elk, archery only, spikes excluded
61	1	Oct. 1	Oct. 31	150	Limited quota	Any elk valid within the Washakie Wilderness, also valid in that portion of Area 62 within the Washakie Wilderness south of Avalanche Creek
61	2	Oct. 15	Nov. 15	50	Limited quota	Any elk
61	4	Oct. 15	Dec. 21	100	Limited quota	Antlerless elk
61	6	Sep. 1	Nov. 14	1,000	Limited quota	Cow or calf valid north of and including the Rawhide Creek drainage
61	6	Nov. 1	Nov. 14			Unused Area 61 Type 6 licenses also valid within the Washakie Wilderness
61	6	Nov. 15	Dec. 21			Unused Area 61 Type 6 licenses valid in the entire area, also valid in Area 66 and that portion of Area 58 within the Dry Creek Drainage
62	1	Oct. 1	Oct. 21	125	Limited quota	Any elk
62	4	Oct. 1	Oct. 21	75	Limited quota	Antlerless elk
62	5	Oct. 22	Dec. 21	200	Limited quota	Antlerless elk, also valid in Area 63
62		Dec. 1	Dec. 21			Unused Area 62 Type 1 and Type 4 licenses valid for antlerless elk
63, 64	1	Oct. 1	Oct. 21	200	Limited quota	Any elk
63, 64	1	Nov. 1	Dec. 21			Unused Area 63, 64 Type 1 licenses valid for antlerless elk
63	4	Oct. 1	Dec. 21	200	Limited quota	Antlerless elk
63	6	Aug. 15	Oct. 31	400	Limited quota	Cow or calf valid off national forest north of Gooseberry Creek
63	6	Nov. 1	Dec. 21			Unused Area 63 Type 6 licenses valid off national forest

Hunt Area	Type	Dates of Seasons Opens	Closes	Quota	License	Limitations
64	2	Nov. 1	Nov. 15	100	Limited quota	Any elk
64	2	Nov. 16	Dec. 21			Unused Area 64 Type 2 licenses valid for antlerless elk
64	6	Nov. 1	Dec. 21	200	Limited quota	Cow or calf valid south of and including the Cottonwood Creek drainage
64	7	Sep. 1	Nov. 15	400	Limited quota	Cow or calf valid within the Prospect Creek drainage; also valid within the Grass Creek drainage downstream of the Grass Creek/Little Grass Creek confluence
64	7	Nov. 16	Dec. 21			Unused Area 64 Type 7 licenses valid in the entire area
66		Sep. 1	Sep. 30		General	Any elk
66		Oct. 1	Dec. 21		General	Antlerless elk
66	6	Sep. 1	Dec. 21	250	Limited quota	Cow or calf
67		Oct. 1	Oct. 31		General	Antlered elk, spikes excluded
67	4	Nov. 1	Dec. 15	300	Limited quota	Antlerless elk
67	6	Nov. 15	Dec. 15	500	Limited quota	Cow or calf valid west of the Wiggins Fork and west of the East Fork downstream from the confluence with the Wiggins Fork
67, 68, 69	9	Sep. 1	Sep. 30	125	Limited quota	Any elk, archery only
68		Oct. 1	Oct. 31		General	Antlered elk, spikes excluded
68	6	Nov. 1	Nov. 30	200	Limited quota	Cow or calf
69		Oct. 1	Oct. 31		General	Any elk
69		Nov. 1	Nov. 15		General	Antlerless elk
69	6	Oct. 1	Nov. 30	75	Limited quota	Cow or calf
70		Sep. 20	Oct. 31		General	Antlered elk, spikes excluded - SEE SECTION 6
70		Nov. 1	Nov. 2		General	Antlered elk, spikes excluded; valid north and west of Pacific Creek and Mink Creek - SEE SECTION 6
71		Sep. 20	Nov. 2		General	Antlered elk, spikes excluded - SEE SECTION 6
72						CLOSED
73		Sep. 20	Oct. 25		General	Antlered elk, spikes excluded

Hunt Area	Type	Dates of Seasons Opens	Closes	Quota	License	Limitations
75	4	Oct. 18	Nov. 30	200	Limited quota	Antlerless elk; the Snake River Bottom portion of Area 75 shall be closed, also valid in that portion of Area 81 west of the Shadow Mountain Loop Road (U.S.F.S. Road 30340) - SEE SECTIONS 6 and 7
75	4	Dec. 1	Dec. 7			Unused Area 75 Type 4 licenses; the Snake River Bottom and Antelope Flats portion of Area 75 shall be closed - SEE SECTIONS 6 and 7
75	4	Oct. 18	Nov. 2			Unused Area 75 Type 4 licenses also valid in Area 79 – SEE SECTIONS 6 and 7
75	6	Oct. 18	Nov. 30	450	Limited quota	Cow or calf; the Snake River Bottom portion of Area 75 shall be closed - SEE SECTIONS 6 and 7
75	6	Dec. 1	Dec. 7			Unused Area 75 Type 6 licenses; the Snake River Bottom and Antelope Flats portion of Area 75 shall be closed - SEE SECTIONS 6 and 7
77		Oct. 11	Oct. 12			General license and unused limited quota licenses; excluding limited quota cow or calf licenses and limited quota archery only licenses, valid for any elk; 70 National Elk Refuge permits may be issued only for youths 12 through 17 years of age - SEE SECTIONS 6 and 7
77		Oct. 13	Oct. 19			General license and unused limited quota licenses; excluding limited quota cow or calf licenses and limited quota archery only licenses, any elk - SEE SECTIONS 6 and 7
77		Oct. 20	Dec. 14			General license and unused limited quota licenses; excluding limited quota archery only licenses, antlerless elk only - SEE SECTIONS 6 and 7

Hunt Area	Type	Dates of Seasons Opens	Closes	Quota	License	Limitations
78	1	Sep. 26	Jan. 31	50	Limited quota	Any elk - SEE SECTION 6
78	6	Aug. 15	Sep. 9	125	Limited quota	Cow or calf, valid on private land, access to private land is limited – SEE SECTION 6
78	6	Sep. 10	Jan. 31			Unused Area 78 Type 6 licenses valid in the entire area - SEE SECTION 6
78	7	Aug. 15	Jan. 31	100	Limited quota	Cow or calf archery or muzzle-loading firearm only, access to private land is limited – SEE SECTION 6
79		Oct. 18	Nov. 2			Unused Area 75 Type 4 licenses valid in Area 79 – SEE SECTIONS 6 AND 7
80		Sep. 26	Oct. 31		General	Any elk - SEE SECTION 6
80		Nov. 1	Nov. 16		General	Antlerless elk - SEE SECTION 6
80	6	Oct. 18	Nov. 16	100	Limited quota	Cow or calf – SEE SECTION 6
80		Nov. 17	Nov. 30			General license and unused Area 80 Type 6 licenses valid for antlerless elk south of the Sheep Creek Road (U.S.F.S. Road 30445) – SEE SECTION 6
81		Sep. 26	Oct. 25		General	Antlered elk, spikes excluded - SEE SECTION 6
82		Sep. 26	Oct. 25		General	Antlered elk, spikes excluded - SEE SECTION 6
82	4	Sep. 10	Oct. 25	25	Limited quota	Antlerless elk - SEE SECTION 6
83		Oct. 1	Oct. 25		General	Antlered elk, spikes excluded - SEE SECTION 6

Hunt Area	Type	Dates of Seasons Opens	Closes	Quota	License	Limitations
84		Sep. 26	Oct. 31		General	Any elk, spikes excluded - SEE SECTION 6
84	1	Nov. 1	Jan. 31	20	Limited quota	Any elk valid on private land west of U.S. Highway 191 and north and east of the Snake River starting at the South Park Bridge; access to private land is limited - SEE SECTION 6
84	6	Sep. 26	Nov. 20	100	Limited quota	Cow or calf; that portion of Area 84 east and south of Granite Creek to the Hoback River shall be closed after October 31 – SEE SECTION 6
84		Nov. 21	Jan. 31			Unused Area 84 Type 6 and Area 85 Type 6 licenses valid in that portion of Area 84 on private land west of U.S. Highway 191 and north and east of the Snake River starting at the South Park Bridge; access to private land is limited - SEE SECTION 6
84	7	Aug. 15	Jan. 31	75	Limited quota	Cow or calf valid on private land west of U.S. Highway 191 and north and east of the Snake River starting at the South Park Bridge; access to private land is limited – SEE SECTION 6
85		Sep. 26	Oct. 31		General	Any elk, spikes excluded - SEE SECTION 6
85	6	Sep. 26	Oct. 31	25	Limited quota	Cow or calf – SEE SECTION 6
85		Nov. 1	Jan. 31			Unused Area 84 Type 6 and Area 85 Type 6 licenses valid on private land in that portion of Area 85 north of Butler Creek; access to private land is limited - SEE SECTION 6
86		Sep. 26	Oct. 31		General	Any elk – SEE SECTION 6
87		Oct. 15	Oct. 31		General	Any elk – valid south of U.S. Highway 191 - SEE SECTION 6
87		Oct. 15	Oct. 31		General	Antlered elk valid north of U.S. Highway 191 - SEE SECTION 6
87	6	Dec. 1	Jan. 31	25	Limited quota	Cow or calf valid south and east of Dell Creek, north and east of U.S. Highway 191, and west of the North Fork of Fisherman Creek - SEE SECTION 6
88	1	Oct. 1	Oct. 31	40	Limited quota	Any elk - SEE SECTION 6
89		Oct. 15	Oct. 17		General	Any elk - SEE SECTION 6
89		Oct. 18	Oct. 24		General	Antlered elk - SEE SECTION 6
90		Oct. 15	Oct. 31		General	Any elk - SEE SECTION 6
90		Nov. 1	Nov. 15		General	Antlerless elk - SEE SECTION 6
90	6	Oct. 15	Nov. 15	250	Limited quota	Cow or calf - SEE SECTION 6

Hunt Area	Type	Dates of Seasons Opens	Closes	Quota	License	Limitations
91		Oct. 15	Oct. 31		General	Any elk - SEE SECTION 6
91	1	Oct. 1	Oct. 31	100	Limited quota	Any elk - SEE SECTION 6
91	1	Nov. 1	Dec. 31			Unused Area 91 Type 1 licenses valid for antlerless elk - SEE SECTION 6
91	6	Oct. 1	Dec. 31	150	Limited quota	Cow or calf - SEE SECTION 6
91	6	Jan. 1	Jan. 31			Unused Area 91 Type 6 licenses valid in the entire area. Archery only in that portion of Area 91 south of Cedar Creek and east of Muddy String Road (Lincoln County Road 117), north of Lost Creek Road (Lincoln County Road 120), and north of Lost Creek, off national forest - SEE SECTION 6
92		Oct. 15	Oct. 31		General	Any elk - SEE SECTION 6
92		Nov. 1	Nov. 23		General	Antlerless elk - SEE SECTION 6
92	6	Oct. 1	Nov. 23	500	Limited quota	Cow or calf - SEE SECTION 6
92	6	Nov. 24	Jan. 31			Unused Area 92 Type 6 licenses valid off national forest east of Sublette County Roads 115, 116 and 117 and south of the North Beaver Road - SEE SECTION 6
93	1	Oct. 1	Oct. 31	175	Limited quota	Any elk - SEE SECTION 6
93	1	Nov. 1	Nov. 20			Unused Area 93 Type 1 licenses valid for antlerless elk - SEE SECTION 6
93	4	Oct. 1	Nov. 20	50	Limited quota	Antlerless elk - SEE SECTION 6
93	6	Oct. 1	Nov. 20	250	Limited quota	Cow or calf - SEE SECTION 6
94		Oct. 15	Oct. 31		General	Any elk - SEE SECTION 6
94		Nov. 1	Nov. 23		General	Antlerless elk - SEE SECTION 6
94	6	Oct. 1	Nov. 23	450	Limited quota	Cow or calf - SEE SECTION 6
94		Dec. 1	Jan. 31			Unused Area 94 Type 6 and Type 7 licenses valid on the Big Piney Hunter Management Area (HMA permission slip required) - SEE SECTION 6
94	7	Nov. 1	Nov. 30	100	Limited quota	Cow or calf valid north of Middle Piney Creek – SEE SECTION 6

Hunt Area	Type	Dates of Seasons Opens	Closes	Quota	License	Limitations
95	1	Oct. 15	Nov. 5	200	Limited quota	Any elk - SEE SECTION 6
95	2	Oct. 1	Nov. 5	30	Limited quota	Any elk valid within the Green River Drainage upstream from the outlet of Lower Green River Lake, including that portion east and south of Mill Creek - SEE SECTION 6
95	4	Oct. 15	Nov. 5	200	Limited quota	Antlerless elk - SEE SECTION 6
95	5	Oct. 1	Oct. 14	25	Limited quota	Antlerless elk valid within the Green River Drainage upstream from the outlet of Lower Green River Lake, including that portion east and south of Mill Creek - SEE SECTION 6
95	5	Oct. 15	Nov. 5			Unused Area 95 Type 5 licenses valid in the entire area – SEE SECTION 6
95	6	Oct. 15	Nov. 5	75	Limited quota	Cow or calf - SEE SECTION 6
96		Oct. 15	Oct. 31		General	Any elk - SEE SECTION 6
96	1	Oct. 1	Oct. 31	200	Limited quota	Any elk - SEE SECTION 6
96	1	Nov. 1	Nov. 20			Unused Area 96 Type 1 licenses valid for antlerless elk - SEE SECTION 6
96	4	Oct. 1	Nov. 20	30	Limited quota	Antlerless elk - SEE SECTION 6
96	4	Nov. 21	Dec. 31			Unused Area 96 Type 4 licenses; valid west of the elk fence and south of the New Fork Lake Road
96	6	Oct. 1	Nov. 20	200	Limited quota	Cow or calf - SEE SECTION 6
97		Oct. 1	Oct. 15		General	Any elk - SEE SECTION 6
97		Oct. 16	Nov. 20		General	Antlerless elk – SEE SECTION 6
97	1	Sep. 20	Oct. 31	300	Limited quota	Any elk - SEE SECTION 6
97	1	Nov. 1	Nov. 20			Unused Area 97 Type 1 licenses valid for antlerless elk - SEE SECTION 6
97	6	Sep. 20	Nov. 20	125	Limited quota	Cow or calf - SEE SECTION 6
98		Oct. 1	Oct. 15		General	Any elk - SEE SECTION 6
98		Oct. 16	Nov. 20		General	Antlerless elk – SEE SECTION 6
98	1	Sep. 20	Oct. 31	350	Limited quota	Any elk - SEE SECTION 6
98	1	Nov. 1	Nov. 20			Unused Area 98 Type 1 licenses valid for antlerless elk - SEE SECTION 6
98	4	Sep. 20	Nov. 20	75	Limited quota	Antlerless elk - SEE SECTION 6
98	6	Sep. 20	Nov. 20	300	Limited quota	Cow or calf - SEE SECTION 6
98		Nov. 21	Jan. 31			Unused Area 98 Type 1, Type 4 and Type 6 licenses valid for antlerless elk between Scab Creek and the East Fork River drainage, excluding Irish Canyon Creek and Muddy Creek drainages – SEE SECTION 6

Hunt Area	Type	Dates of Seasons Opens	Closes	Quota	License	Limitations
99	1	Oct. 1	Oct. 31	200	Limited quota	Any elk
99	1	Nov. 1	Nov. 20			Unused Area 99 Type 1 licenses valid for antlerless elk
99	4	Oct. 1	Nov. 20	225	Limited quota	Antlerless elk
100	1	Oct. 15	Oct. 31	100	Limited quota	Antlered elk
100	4	Oct. 15	Oct. 31	50	Limited quota	Antlerless elk
100	6	Oct. 1	Nov. 20	50	Limited quota	Cow or calf valid east of the Red Creek Road (B.L.M. Road 3219) and north of the Rocky Crossing Road (B.L.M. Road 3214) and the Osborne Road (B.L.M. Road 3212)
100	7	Oct. 1	Oct. 31	50	Limited quota	Cow or calf valid east of U.S. Highway 191, south of Sweetwater County Road 17 and Sweetwater County Road 15, and west of Sweetwater County Road 19
102		Oct. 15	Oct. 24		General	Any elk
102		Oct. 25	Nov. 9		General	Antlerless elk
102	6	Oct. 15	Nov. 23	250	Limited quota	Cow or calf
102	6	Dec. 6	Dec. 14			Unused Area 102 Type 6 licenses
102	7	Dec. 15	Jan. 31	25	Limited quota	Cow or calf
103		Oct. 15	Oct. 24		General	Any elk
103		Oct. 25	Nov. 23		General	Antlerless elk
103	6	Oct. 15	Nov. 23	150	Limited quota	Cow or calf
103	6	Nov. 28	Nov. 30			Unused Area 103 Type 6 licenses
103	6	Dec. 20	Jan. 31			Unused Area 103 Type 6 licenses
104		Oct. 15	Oct. 24		General	Any elk
104		Oct. 25	Nov. 23		General	Antlerless elk
104	6	Oct. 15	Nov. 23	700	Limited quota	Cow or calf
104	6	Nov. 28	Nov. 30			Unused Area 104 Type 6 licenses
104	6	Dec. 6	Dec. 14			Unused Area 104 Type 6 licenses
104	7	Dec. 20	Dec. 31	100	Limited quota	Cow or calf
104	7	Jan. 1	Jan. 31			Unused Area 104 Type 7 licenses valid west of U.S. Highway 30 and east of Lincoln County Road 207 or east of Rock Creek within the Twin Creek drainage
105		Oct. 15	Oct. 31		General	Any elk

Hunt Area	Type	Dates of Seasons Opens	Closes	Quota	License	Limitations
106		Oct. 15	Oct. 31		General	Any elk
106		Nov. 1	Nov. 14		General	Antlerless elk
106	1	Nov. 15	Dec. 31	50	Limited quota	Any elk valid west of the Black's Fork River or north of Wyoming Highway 410
106	4	Nov. 15	Dec. 31	100	Limited quota	Antlerless elk
106	4	Jan. 1	Jan. 31			Unused Area 106 Type 4 licenses valid on private land or west of the Black's Fork River or north of Wyoming Highway 410
106	7	Aug. 15	Jan. 31	300	Limited quota	Cow or calf valid on private land or west of the Black's Fork River or north of Wyoming Highway 410
107		Oct. 15	Oct. 31		General	Any elk
107		Nov. 1	Nov. 14		General	Antlerless elk
107	4	Nov. 15	Dec. 31	150	Limited quota	Antlerless elk
107	4	Jan. 1	Jan. 31			Unused Area 107 Type 4 licenses valid off national forest within the Henry's Fork River drainage
107	7	Dec. 15	Jan. 31	50	Limited quota	Cow or calf valid off national forest within the Henry's Fork River drainage
108	1	Oct. 11	Oct. 31	75	Limited quota	Any elk
108	4	Oct. 11	Nov. 30	50	Limited quota	Antlerless elk
108	6	Oct. 11	Nov. 30	150	Limited quota	Cow or calf
108	7	Dec. 1	Jan. 31	500	Limited quota	Cow or calf
108		Dec. 1	Jan. 31			Unused Area 108 Type 1, Type 4 and Type 6 licenses valid for antlerless elk
110		Oct. 15	Oct. 31		General	Any elk, spikes excluded
110	6	Oct. 1	Nov. 14	50	Limited quota	Cow or calf
111	1	Oct. 10	Oct. 31	25	Limited quota	Any elk
111	4	Oct. 10	Oct. 31	25	Limited quota	Antlerless elk
111		Nov. 1	Jan. 31			Unused Area 111 Type 1 and Type 4 licenses valid for antlerless elk off the Wyoming Game and Fish Commission's Morgan Creek Wildlife Habitat Management Area
111	6	Nov. 1	Jan. 31	125	Limited quota	Cow or calf valid off the Wyoming Game and Fish Commission's Morgan Creek Wildlife Habitat Management Area
113	1	Nov. 5	Nov. 30	50	Limited quota	Any elk
114	1	Oct. 1	Jan. 31	50	Limited quota	Any elk
114	6	Aug. 15	Jan. 31	150	Limited quota	Cow or calf
116		Oct. 15	Nov. 10		General	Any elk
116		Nov. 11	Nov. 30		General	Antlerless elk
116	6	Oct. 15	Jan. 31	250	Limited quota	Cow or calf
116	8	Aug. 15	Oct. 14	50	Limited quota	Cow or calf valid off national forest

Hunt Area	Type	Dates of Seasons Opens	Closes	Quota	License	Limitations
117	1	Oct. 15	Nov. 30	275	Limited quota	Any elk
117	1	Dec. 1	Jan. 31			Unused Area 117 Type 1 licenses valid for antlerless elk
117	4	Oct. 15	Jan. 31	250	Limited quota	Antlerless elk
117	6	Oct. 15	Jan. 31	250	Limited quota	Cow or calf
117	8	Aug. 15	Oct. 14	50	Limited quota	Cow or calf valid off national forest
118	1	Oct. 23	Nov. 12	25	Limited quota	Antlered elk
118	4	Oct. 23	Nov. 12	25	Limited quota	Antlerless elk
118	6	Oct. 1	Nov. 30	25	Limited quota	Cow or calf valid south of the Mineral X Road (Sweetwater County Road 63 and B.L.M. Road 3206)
120	1	Oct. 9	Oct. 31	150	Limited quota	Any elk
120	1	Nov. 1	Nov. 30			Unused Area 120 Type 1 licenses valid for antlerless elk
120	4	Oct. 9	Nov. 30	75	Limited quota	Antlerless elk
120	6	Oct. 9	Nov. 30	75	Limited quota	Cow or calf
122	1	Oct. 15	Nov. 30	75	Limited quota	Any elk
122	1	Dec. 1	Dec. 14			Unused Area 122 Type 1 licenses valid for antlerless elk
122	6	Oct. 15	Dec. 14	100	Limited quota	Cow or calf
123	4	Oct. 20	Nov. 30	50	Limited quota	Antlerless elk
124	1	Oct. 15	Nov. 30	40	Limited quota	Any elk
124	4	Oct. 15	Nov. 30	100	Limited quota	Antlerless elk
124	4	Dec. 1	Dec. 31			Unused Area 124 Type 4 licenses valid on the Tipton Hunter Management Area (HMA permission slip required)
125	1	Oct. 1	Dec. 31	200	Limited quota	Any elk
125	1	Jan. 1	Jan. 31			Unused Area 125 Type 1 licenses valid for antlerless elk
125	6	Oct. 1	Jan. 31	200	Limited quota	Cow or calf
126		Oct. 1	Oct. 31		General	Any elk
126		Nov. 1	Nov. 30		General	Antlerless elk
127		Oct. 1	Oct. 31		General	Any elk
127		Nov. 1	Dec. 31		General	Antlerless elk
128		Oct. 1	Oct. 14		General	Any elk
129		Sep. 1	Oct. 31		General	Any elk
129		Nov. 1	Nov. 30		General	Antlerless elk
129	6	Sep. 1	Nov. 30	200	Limited quota	Cow or calf
130		Oct. 1	Oct. 23		General	Any elk

Please see Important Hunting Information section of the Elk Hunting Regulations brochure regarding Chronic Wasting Disease.

Section 3. Special Archery Seasons. Hunt Areas listed in this Section shall have special archery hunting seasons during the dates specified in this Section. Archers shall possess a general elk license or a limited quota elk license in addition to an archery license in order to hunt elk during any special archery season. Archers with limited quota Type 9 elk licenses are not required to obtain an archery license. There is no special archery season for license types with a closing date prior to September 1 as specified in Section 2.

Special Archery Seasons Hunt Areas	Dates of Seasons Opens	 Closes
1, 6-16, 19, 21-25, 27, 28, 30-34, 47-49, 54-56, 58, 59, 61-64, 83, 87-96, 99, 100, 102-111, 113, 114, 116-118, 120, 122-128, 130	Sep. 1	Sep. 30
3	Sep. 1	Sep. 14
35-37, 41, 45, 67-69	Sep. 15	Sep. 30
60, 70, 71, 73, 97, 98	Sep. 1	Sep. 19
78, 80-82, 84-86	Sep. 1	Sep. 25

Archers with general or limited quota Type 1, 2, 3 or 0 elk licenses may hunt any elk in the Hunt Area(s) or portion of Hunt Area(s) specified in Section 2.

Archers with limited quota Type 4, 5, 6, 7 or 8 elk licenses may hunt antlerless elk in the Hunt Area(s) or portion of the Hunt Area(s) allowed on the earliest opening date for which their license type is valid as specified in Section 2.

Archers with the following limited quota license types may hunt the entire area during the special archery season.

Hunt Areas	Type
33, 56	4
45, 95	5
7, 9, 10, 16, 37, 41, 61, 63, 67, 78, 84, 85	6
64	7

Section 4. Disabled Hunter Season Extension. Any person qualified for and in possession of a Disabled Hunter Permit issued by the Department in accordance with Commission regulation may hunt elk five (5) days prior to the earliest opening date in the Hunt Area(s) and for the sex of elk set forth by the limitations of their license as specified in Section 2 of this Chapter, excluding areas within Grand Teton National Park (Hunt Areas 75 and 79) and the National Elk Refuge (Hunt Area 77).

Section 5. Youth Elk Seasons. Youth hunters who possess a full price youth elk license valid for the taking of an antlered elk may take any elk during an antlered elk season in the Hunt Area(s) where their license is valid as specified in Section 2 of this Chapter, excluding areas within Grand Teton National Park (Hunt Areas 75 and 79) and the National Elk Refuge (Hunt Area 77).

Section 6. Elk Feedground Special Management Permit. The Department's elk feedground program is a special management program that requires additional expenditures for the feeding of wildlife. An Elk Feedground Special Management Permit shall be required of any person who hunts elk in the Hunt Areas identified in subsection (a) of this section. The Elk Feedground Special Management Permit shall be in possession of any person while hunting elk in those hunt areas and shall be immediately produced upon request from an authorized Department representative. Any person who purchases an Elk Feedground Special Management Permit for the purpose set forth in this section shall sign his name in ink across the face of the permit. Hunters who acquire an elk feedground special management permit through the Electronic Licensing Service (ELS) shall not be required to meet the signature provision of this section. The permit shall be available at Cheyenne Headquarters, Department Regional Offices and at designated license selling agents.

(a) Elk Hunt Areas 70, 71, 75, 77-98.

Section 7. Regulations Governing Elk Hunting in Grand Teton National Park (Hunt Areas 75 and 79) and the National Elk Refuge (Hunt Area 77).

(a) NO HUNTER MAY HARVEST MORE THAN ONE (1) ELK IN GRAND TETON NATIONAL PARK.

(b) Successful completion of a hunter safety course is required, regardless of a hunter's age, prior to hunting in Grand Teton National Park and a hunter safety certificate shall be in possession when hunting elk.

(c) A Park or National Elk Refuge Permit is required prior to hunting elk and shall be in possession while hunting elk in Grand Teton National Park or the National Elk Refuge.

(d) That portion of Hunt Area 75 beginning at the Lost Creek Road (U.S.F.S. Road 30340) at U.S. Highway 26-89-191; easterly along said road to the Grand Teton National Park boundary; southerly along said boundary to the intersection with the Shadow Mountain-Kelly Road (U.S.F.S. Road 30340) and the Antelope Flats Road at Carpenter Draw; southerly and westerly along said road to U.S. Highway 26-89-191; northeasterly along said highway to the Lost Creek Road (U.S.F.S. Road 30340) shall be known as the Antelope Flats portion of the hunt area.

(e) That portion of Hunt Area 75 beginning where U.S. Highway 191 crosses Ditch Creek; northerly along said highway to the Deadmans Bar Access Road; westerly along said road to the eastern most bank of the main channel of the Snake River; southerly along said river to the confluence of Ditch Creek and the Snake River; easterly along said creek to U.S. Highway 191 shall be known as the Snake River Bottom of the hunt area.

(f) An area one-quarter (1/4) mile wide along either side of U.S. Highway 26-89-191 shall be closed to all elk hunting within Grand Teton National Park.

(g) An area within one-half (1/2) mile of buildings as indicated on the detailed Area 75 and 79 hunt area maps provided with a park permit shall be closed to elk hunting in Grand Teton National Park. Buildings not included in this closure include those within the Gros Ventre Campground, all stand-alone toilets or well houses, the McCollister Cabin, the Shane Cabin, the Cunningham Cabin, the Cowboy Cabin and the Elk Ranch buildings.

(h) A portion of Hunt Area 75 in the SW one-quarter (1/4) of Section 22, T43N, R115W, S one-half (1/2), S one-half (1/2) of Sections 3 and 4, T42N, R115W shall be closed to elk hunting, as posted in the field.

(i) Legal firearms include rifles with a barrel bore diameter of at least .24 caliber that fire a cartridge that is two (2) inches or more in length. The use of handguns and archery equipment for hunting are prohibited in Grand Teton National Park.

Section 8. Hunt Area Descriptions.

Area and Number.

Area 1. Black Hills. Beginning where the north boundary of the Black Hills National Forest crosses the Wyoming-South Dakota state line; southerly along said line to U.S.F.S. Road 807; northwesterly along said road to Moskee; northerly along the Moskee Road to its junction with U.S.F.S. Road 863; northerly along said road to the Black Hills National Forest boundary marker and one-quarter (1/4) mile south of Ranch A; easterly along said boundary to the Wyoming-South Dakota state line.

Area 2. Fortification. Beginning where the Wild Horse Road (Sheridan County Road 38) crosses the Powder River at Arvada; easterly along said road to the Echeta Road (Sheridan County Road 293); southeasterly along said road to the Montgomery Road; westerly along said road to the Kingsbury Road; southerly along said road to Interstate Highway 90; westerly along said highway to the Powder River; northerly down said river to the Wild Horse Road (Sheridan County Road 38).

Area 3. Rawhide. Beginning at the intersection of U.S. Highway 20 and U.S. Highway 85 in the town of Lusk; easterly along U.S. Highway 20 to the Wyoming-Nebraska state line; southerly along said line to the Colorado state line; westerly along said state line to U.S. Interstate 25; northerly along said highway to U.S. Highway 26; easterly along said highway to the North Platte River; northerly and westerly up said river to Interstate Highway 25; northerly along said Interstate to U.S. Highway 20; easterly along said highway to the intersection of U.S. Highway 20 and U.S. Highway 85 in the town of Lusk.

Area 6. Pole Mountain. Beginning at the city of Laramie and U.S. Highway 30-287; northerly along said highway to Wyoming Highway 34; northerly and easterly along said highway to Interstate Highway 25; southerly along said highway to the Wyoming-Colorado state line; westerly along said line to U.S. Highway 287; northerly along said highway to the city of Laramie and U.S. Highway 30-287.

Area 7. Laramie Peak. Beginning at the confluence of Deer Creek and the North Platte River in the town of Glenrock; easterly and southerly down said river to the town of Guernsey and U.S. Highway 26; westerly along said highway to Interstate Highway 25; southerly along said highway to Wyoming Highway 34; southwesterly along said highway to U.S. Highway 30-287; northwesterly along said highway to Wyoming Highway 487 at the town of Medicine Bow; northerly along said highway to; the Little Medicine Bow River; northeasterly and northerly along said river to the Shirley Ridge Road (Carbon County Road 2E); northwesterly along said road to Wyoming Highway 487; northwesterly along said highway to the Lone Tree Road (B.L.M. Road 3141); northerly along said road to the Spring Creek Road; easterly along said road to the Bates Creek Road (Natrona County Road 402); northeasterly along said road to the Squaw Springs Trail Road; northeasterly along said road to U.S.F.S. Road 660; easterly along said road to Curry Creek; northwesterly down said creek to Deer Creek; northerly down said creek to the North Platte River at the town of Glenrock.

Area 8. Boulder Ridge. Beginning at the city of Laramie and U.S. Highway 287; southerly along said highway to the Wyoming-Colorado state line; westerly along said line to Wyoming Highway 10; northerly along said highway to Wyoming Highway 230 at Woods Landing; northeasterly along said highway to U.S. Highway 287 at the city of Laramie.

Area 9. South Snowy Range. Beginning at the city of Laramie and Wyoming Highway 230; southwesterly along said highway to Woods Landing and Wyoming Highway 10; southerly along said highway to the Wyoming-Colorado state line; westerly along said line to Wyoming Highway 230; northeasterly along said highway to U.S.F.S. Road 512; northwesterly along said road to U.S.F.S. Road 543; northerly along said road to Douglas Creek at Keystone; northerly up said creek to the divide between the Laramie River and the North Platte River; northerly along said divide to Wyoming Highway 130; easterly along said highway to Wyoming Highway 230.

Area 10. Rock Creek. Beginning at the city of Laramie and Wyoming Highway 130; westerly along said highway to the divide between the Laramie River and the North Platte River; northerly along said divide to the divide between the Medicine Bow River and the Laramie River at Medicine Bow Peak; northeasterly along said divide to Sheep Lake Trail 389; northwesterly along said trail to Deep Creek; northeasterly down said creek to Rock Creek; northeasterly down said creek to Interstate Highway 80 at Arlington; southeasterly along said highway to Wyoming Highway 130.

Area 11. Medicine Bow River. Beginning where Interstate Highway 80 crosses Rock Creek at Arlington; southwesterly up said creek to Deep Creek; southwesterly up said creek to Sheep Lake Trail 389; southeasterly along said trail to the divide between the Laramie River and the Medicine Bow River;

southwesterly along said divide to Medicine Bow Peak and the divide between the Medicine Bow River and Brush Creek; northwesterly along said divide to U.S.F.S. Road 103; northwesterly along said road to the North Brush Creek Road (U.S.F.S. Road 100); northerly along said road to the Sand Lake Road (U.S.F.S. Road 101); northwesterly along said road to the Cedar Pass Road (U.S.F.S. Road 261); southwesterly along said road to U.S.F.S. Road 115; northerly along said road to the Pass Creek Basin Road; northerly along said road to the Pass Creek Road (Carbon County Road 404); northerly along said road to Wyoming Highway 72; northwesterly along said highway to Interstate Highway 80 at the west Elk Mountain interchange; southeasterly along said highway to Rock Creek.

Area 12. Kennaday Peak. Beginning at the junction of the North Platte River and Interstate Highway 80 at Fort Steele Bridge; easterly along said highway to Wyoming Highway 130 at the Saratoga interchange; southerly along said highway to the Pass Creek Road (Carbon County Road 404); easterly along said road to the Pass Creek Basin Road; southerly along said road to U.S.F.S. Road 115; southerly along said road to the Cedar Pass Road (U.S.F.S. Road 261); northeasterly along said road to the Sand Lake Road (U.S.F.S. Road 101); southeasterly along said road to the North Brush Creek Road (U.S.F.S. Road 100); southerly along said road to U.S.F.S. Road 103; southeasterly along said road to the divide between Brush Creek and the Medicine Bow River; southeasterly along said divide to Medicine Bow Peak and the Laramie River-North Platte River divide; southerly along said divide to Wyoming Highway 130; westerly and northerly along said highway to the North Platte River at Saratoga; northwesterly down said river to Interstate Highway 80.

Area 13. Encampment River. Beginning where the Continental Divide crosses the Wyoming-Colorado state line; northerly along said divide to Wyoming Highway 70; easterly along said highway to Wyoming Highway 230; southeasterly along said highway to the Wyoming-Colorado state line; westerly along said line to the Continental Divide.

Area 15. Spring Creek. Beginning where Wyoming Highway 71 (Rawlins Sandstone Road) crosses the Continental Divide; northerly along said highway to Sage Creek; easterly down said creek to the North Platte River; southerly up said river to Wyoming Highway 130; southerly along said highway to Wyoming Highway 230; southeasterly along said highway to Wyoming Highway 70; westerly along said highway to the Continental Divide; northerly along said divide to Wyoming Highway 71.

Area 16. Shirley Mountain. Beginning at the junction of Interstate Highway 80 and the North Platte River; northeasterly down said river to Wyoming Highway 220 at Government Bridge; northeasterly along said highway to the Bolton Creek Road (Natrona County Road 404); southeasterly along said road to the Bates Hole Stock Trail (Natrona County Road 403); southeasterly along said road to Wyoming Highway 487; southerly along said highway to the Shirley Ridge Road (Carbon County Road 2E); easterly and southerly along said road to the Little Medicine Bow River; southerly and southwesterly along said river to Wyoming Highway 487; southerly along said highway to U.S. Highway 30-287 at the town of Medicine Bow; southwesterly along said highway to Interstate Highway 80; westerly along said interstate to the North Platte River.

Area 19. Muddy Mountain. Beginning at the confluence of Deer Creek and the North Platte River at the town of Glenrock; southerly up said creek to Curry Creek; southeasterly up said creek to U.S.F.S. Road 660; northwesterly along said road to the Squaw Springs Trail Road; southwesterly along said road to the Bates Creek Road (Natrona County Road 402); southwesterly along said road to the Spring Creek Road; westerly along said road to the Lone Tree Road (B.L.M. Road 3141); southerly along said road to Wyoming Highway 487; northwesterly along said highway to the Bates Hole Stock Trail (Natrona County Road 403); northwesterly along said road to the Bolton Creek Road (Natrona County Road 404); northwesterly along said road to Wyoming Highway 220; southwesterly along said highway to the North Platte River at Government Bridge; easterly down said river to Wyoming Highway 95.

Area 21. Baggs. Beginning at the junction of Wyoming Highway 789 and the Wyoming-Colorado state line; northerly along said highway to Muddy Creek north of Dad; easterly up said

creek to the Muddy Creek Road (B.L.M. Road 3306); easterly along said road to Miller Hill Road (B.L.M. Road 3328); southeasterly along said road to the McCarty Canyon Road (Carbon County Road 503); northeasterly along said road to the Sage Creek Road (Carbon County Road 401); southerly along said road to the Continental Divide at Middlewood Hill; southerly along said divide to the Wyoming-Colorado state line; westerly along said line to Wyoming Highway 789.

Area 22. Ferris. Beginning where Wyoming Highway 287 intersects Wyoming Highway 220 at Muddy Gap Junction; northeasterly along Wyoming Highway 220 to the Buzzard Road (Natrona County Road 410-Carbon County Road 497); southerly along said road to the South Ferris Road (Carbon County Road 100); westerly along said road to U.S. Highway 287; northerly along said highway to Muddy Gap Junction.

Area 23. Rattlesnake. Beginning where Wyoming Highway 220 intersects the Dry Creek Road (Natrona County Road 321); northwesterly along said road to the Gas Hills Road (Natrona County Road 212); northeasterly along said road to U.S. Highway 20-26 at the town of Waltman; easterly along said highway to the North Platte River at the city of Casper; southwesterly up said river to the Kortes Road (Natrona County Road 407); northerly along said road to Wyoming Highway 220; westerly along said highway to the Dry Creek Road (Natrona County Road 321).

Area 24. Green Mountain. Beginning at the junction of U.S. Highway 287 and Wyoming Highway 220; southerly along U.S. Highway 287 to Wyoming Highway 73; westerly along said highway to the Bairoil Road (Sweetwater County Road 22); westerly along said road to the Wamsutter-Crooks Gap Road (Fremont County Road 318 and Sweetwater County Road 23); northerly along said road to the Three Forks-Atlantic City Road (B.L.M. Road 2317); westerly along said road to the Bison Basin Road (Fremont County Road 281 and B.L.M. Road 3221); northerly along said road to U.S. Highway 287; easterly along said highway to Wyoming Highway 220.

Area 25. South Pass. Beginning where U.S. Highway 287 crosses the south boundary of the Wind River Reservation; easterly along said boundary to Wyoming Highway 135; southerly along said highway to U.S. Highway 287 at Sweetwater Station; easterly along said highway to the Bison Basin Road (Fremont County Road 281 and B.L.M. Road 3221); southerly along said road to the Three Forks Road-Atlantic City Road (B.L.M. Road 2317); westerly along said road to the Sweetwater River at Phelps-Dodge Bridge; southwesterly up said river to Wyoming Highway 28; northeasterly up said highway to U.S. Highway 287; northerly along said highway to the south boundary of the Wind River Reservation.

Area 27. Upper Sweetwater. Beginning where Wyoming Highway 28 crosses the Sweetwater River; northwesterly up said river to the divide between the Sweetwater River and the Popo Agie River drainages at Sweetwater Gap; southeasterly along said divide to Granite Peak and the head of Willow Creek; southeasterly down said creek to Wyoming Highway 28; southwesterly along said highway to the Sweetwater River.

Area 28. Cony Mountain. Beginning where U.S. Highway 287 crosses the south boundary of the Wind River Reservation; southeasterly along said highway to Wyoming Highway 28; southwesterly along said highway to Willow Creek; northwesterly up said creek to the divide between the Sweetwater River and Popo Agie River drainages at Granite Peak; northwesterly along said divide to the Continental Divide; northwesterly along said divide to the south boundary of the Wind River Reservation; easterly along said boundary to U.S. Highway 287.

Area 30. Aspen Mountain. Beginning where Interstate Highway 80 crosses the Green River; easterly along said highway to the town of Rock Springs and Wyoming Highway 430; southeasterly along said highway to the Mud Springs Road (Sweetwater County Road 32); southwesterly along said road to Aspen Mountain Road (Sweetwater County Road 27); southerly along said road to Clay Basin Pipeline Road (Sweetwater County Road 71); southwesterly along said road to the Ramsey Ranch Road (Sweetwater County Road 34); westerly along said road to U.S. Highway 191; westerly along said highway

to the Ramsey Ranch Road (Sweetwater County Road 34); northerly along said road to Sage Creek Road (Sweetwater County Road 36); westerly along said road to Sage Creek; westerly down said creek to Flaming Gorge Reservoir; northerly along the east shore of said reservoir to the Green River; northeasterly then northwesterly up said river to Interstate Highway 80.

Area 31. Little Mountain. Beginning where the east shore of Flaming Gorge Reservoir crosses the Wyoming-Utah state line; northerly along the east shore of Flaming Gorge Reservoir to its confluence with Sage Creek; easterly up said creek to the Sage Creek Road (Sweetwater County Road 36); easterly along said road to the Ramsey Ranch Road (Sweetwater County Road 34); southerly along said road to U.S. Highway 191; southerly along said highway to the Wyoming-Utah state line; westerly along said line to the east shore of Flaming Gorge Reservoir.

Area 32. Pine Mountain. Beginning where Wyoming Highway 430 crosses the Wyoming-Colorado state line; westerly along said line to the Wyoming-Utah state line; westerly along said line to U.S. Highway 191; northerly along said highway to the Ramsey Ranch Road (Sweetwater County Road 34); easterly along said road to the Clay Basin Pipeline Road (Sweetwater County Road 71); northeasterly along said road to the Aspen Mountain Road (Sweetwater County Road 27); northerly along said road to the Mud Springs Road (Sweetwater County Road 32); northeasterly long said road to Wyoming Highway 430; southerly along said highway to the Wyoming-Colorado state line.

Area 33. Middle Fork. Beginning at the Kaycee interchange on Interstate Highway 25; southeasterly along said highway to the Midwest interchange and the Smoky Gap Road (Natrona County Road 115); westerly along said road to the Dead Horse Road (Natrona County Road 114); southwesterly along said road to the Wild Horse Trail Road (Natrona County Road 113); westerly along said road to the 33 Mile Road (Natrona County Road 110); northwesterly along said road to the Hazelton Road (Washakie County Road 81); northerly along said road to the Barnum Mountain Road; easterly along said road to the Barnum Road (Johnson County Road 78) at the town of Barnum; easterly along said road to Wyoming Highway 190; northeasterly along said road to Wyoming Highway 191; easterly along said highway to Interstate Highway 25.

Area 34. Upper Powder River. Beginning at the junction of Wyoming Highway 196 and the Crazy Woman Canyon Road (Johnson County Road 14); southerly along said highway to Wyoming Highway 191 at the town of Kaycee; westerly along said highway to Wyoming Highway 190; westerly along said highway to the town of Barnum and the Barnum Mountain Road; westerly along said road to the Hazelton Road (Washakie County Road 81-Johnson County Road 3); northerly along said road to the Gold Mine Road (U.S.F.S. Road 452); northerly along said road to the Canyon Creek Road (U.S.F.S. Road 25); northerly along said road to U.S. Highway 16; easterly along said highway to the Crazy Woman Canyon Road; easterly along said road to Wyoming Highway 196.

Area 35. Hunter Mesa. Beginning where U.S. Highway 87 business loop crosses French Creek; southerly along said highway to Wyoming Highway 196; southerly along said highway to the Crazy Woman Canyon Road (Johnson County Road 14); westerly along said road to U.S. Highway 16; westerly along said highway to the divide along the Big Horn Mountain range at Powder River Pass; northwesterly along said divide to North Clear Creek; easterly down said creek to the North Fork Ditch; easterly down said ditch to French Creek; easterly down said creek to the U.S. Highway 87 business loop.

Area 36. Rock Creek. Beginning where Interstate Highway 90 crosses Piney Creek; southeasterly along said highway to Interstate Highway 25; southerly along said highway to French Creek east of the town of Buffalo; westerly up said creek to the North Fork Ditch; westerly up said ditch to the North Fork of Clear Creek; westerly up said creek to the divide along the Big Horn Mountain range; northerly along said divide to South Piney Creek; northeasterly down said creek to Piney Creek; easterly down said creek to Interstate Highway 90.

Area 37. Goose. Beginning at the junction of U.S. Highway 14 and Interstate Highway 90 east of the town of Ranchester; southerly along said highway to Piney Creek; westerly up said creek to South Piney Creek; southwesterly up said creek to the divide along the Big Horn Mountain range; northwesterly along said divide to the Woodchuck Pass Road (U.S.F.S. Road 226); northerly along said road to the Goose (Red Grade) Road (U.S.F.S. Road 26); northwesterly along said road to the Black Mountain Road (U.S.F.S. Road 16); northeasterly along said road to U.S. Highway 14; easterly along said road to Interstate Highway 90.

Area 38. Tongue. Beginning where Interstate Highway 90 crosses the Wyoming-Montana state line; southeasterly along said highway to U.S. Highway 14; westerly along said highway to the Black Mountain Road (U.S.F.S. Road 16); southerly along said road to the Goose (Red Grade) Road (U.S.F.S. Road 26); southerly along said road to the Woodchuck Pass Road (U.S.F.S. Road 226); southerly along said road to Woodchuck Pass and the divide along the Big Horn Mountain range; northwesterly along said divide to U.S. Highway 14 at Granite Pass; northerly along said highway to the Hunt Mountain Road (U.S.F.S. Road 10); northwesterly along said road to U.S. Highway 14A; westerly along said highway to the Devils Canyon Road (U.S.F.S. Road 14); northerly along said road to the Sheep Mountain Road (U.S.F.S. Road 11); northerly along said road to the Wyoming-Montana state line; easterly along said line to Interstate Highway 90.

Area 39. Deer Creek. Beginning where U.S. Highway 14A crosses the Big Horn River; northerly down said river to the Wyoming-Montana state line; easterly along said line to the Sheep Mountain Road (U.S.F.S. Road 11); southerly along said road to the Devils Canyon Road (U.S.F.S. Road 14); southerly along said road to U.S. Highway 14A; westerly along said highway to the Big Horn River.

Area 40. Horse Creek. Beginning on the Big Horn River in the town of Greybull; northerly down said river to U.S. Highway 14A; easterly along said highway to the Hunt Mountain Road (U.S.F.S. Road 10); southeasterly along said road to U.S. Highway 14 at Granite Pass; southwesterly along said highway to the Big Horn River at the town of Greybull.

Area 41. Medicine Lodge. Beginning where U.S. Highway 14 crosses the Bighorn River in the town of Greybull; easterly along said highway to Granite Pass and the divide along the Bighorn Mountain range; southeasterly along said divide to the divide between Medicine Lodge Creek and Paint Rock Creek; southwesterly along said divide to the Cold Springs Road (U.S.F.S. Road 344) at the Upper Medicine Lodge Lake; southwesterly along said road to the Alkali Road (U.S.F.S. Road 338-B.L.M. Road 1111); southerly along said road to Wyoming Highway 31; westerly along said highway to the Bighorn River at the town of Manderson; northerly down said river to U.S. Highway 14 in the town of Greybull.

Area 45. Paint Rock Creek. Beginning where U.S. Highway 16 crosses the Big Horn River in the town of Worland; northerly down said river to Wyoming Highway 31 at the town of Manderson; easterly along said highway to the Cold Springs Road (B.L.M. /U.S.F.S. Road 344); northeasterly along said road to the divide between Medicine Lodge Creek and Paint Rock Creek at Upper Medicine Lodge Lake; easterly along said divide to the divide along the Big Horn Mountain range; southeasterly along said divide to U.S. Highway 16 at Powder River Pass; westerly along said highway to the Canyon Creek Road (U.S.F.S. Road 25); southerly along said road to the Gold Mine Road (U.S.F.S. Road 452); southerly along said road to the Bighorn National Forest boundary; westerly along said boundary to U.S. Highway 16; westerly along said highway to the Bighorn River in the town of Worland.

Area 47. Copper Mountain. Beginning where the Big Horn River intersects Wyoming Highway 172 (Black Mountain Road); easterly along said highway to the Kirby Creek Road (Hot Springs County Road 7); southerly along said road to the Bridger Creek Road (Fremont County Road 259); southerly along said road to the Badwater Road (Fremont County Road 117); southeasterly along said road to the Lysite-Moneta Road (Fremont County Road 176); southerly along said road to U.S. Highway 20-26; westerly along said highway to the town of Shoshoni; northerly along U.S. Highway 20 to the Wind River

Reservation boundary; north and west along said boundary to the Big Horn River; northerly down said river to Wyoming Highway 172.

Area 48. Upper Nowood. Beginning at the town of Moneta and U.S. Highway 20-26; northerly along the Lysite-Moneta Road (Fremont County Road 176) to the Badwater Road (Fremont County Road 117) at the town of Lysite; westerly along said road to the Bridger Creek Road (Fremont County Road 259); northerly along the Bridger Creek Road to the Kirby Creek Road (Hot Springs County Road 7); northerly along said road to Wyoming Highway 172 (Black Mountain Road); easterly along said road to the Murphy Dome-Mud Creek Road (B.L.M. Road 1409); northeasterly along said road to the Nowater Stock Drive Road (B.L.M. Road 1404); easterly along said road to the Upper Nowood Road; northeasterly along said road to Deep Creek; southerly up said creek to Lost Creek; southerly up said creek to the Cherry Creek Hill Stock Drive Road; northeasterly along said road to the Hazelton Road (Washakie County Road 6215); southwesterly along said road to Natrona County Road 109; southwesterly along said road to the North Fork of Buffalo Creek; southwesterly along said creek to the divide between the Middle Fork and North Fork of Buffalo Creek; westerly along said divide to the divide between Badwater Creek, Deep Creek and Buffalo Creek; southwesterly along said divide to Badwater Creek; southwesterly along said creek to Natrona County Road 101; southwesterly along said road to Natrona County Road 102; southerly along said road to Natrona County Road 103; southeasterly along said road to Natrona County Road 104; southerly along said road to Waltman and U.S. Highway 20-26; westerly along said highway to the town of Moneta.

Area 49. Otter Creek. Beginning at the junction of U.S. Highway 16 and the Bighorn National Forest Boundary approximately nine (9) miles east of the town of Ten Sleep; easterly along said boundary to the Gold Mine Road (U.S.F.S. Road 452); southerly along said road to the Hazelton Road (Big Horn Divide Road-Johnson County Road 3); southerly along said road to the Cherry Creek Hill Stock Drive Road; southwesterly down said road to Lost Creek; northwesterly down said creek to Deep Creek; northwesterly down said creek to the Upper Nowood Road; southwesterly along said road to the Nowater Stock Drive (B.L.M. Road 1404); westerly along said road to the Murphy Dome-Mud Creek Road (B.L.M. Road 1409); southerly along said road to Wyoming Highway 172 (Black Mountain Road); westerly along said highway to the Big Horn River; northerly along said river to U.S. Highway 16; easterly along said highway to the Bighorn National Forest boundary.

Area 51. Sunlight-Crandall. Beginning at Wyoming Highway 212 where it crosses the Wyoming-Montana state line east of Twin Lakes; southwesterly along said highway to Morrison Jeep Trail (U.S.F.S. Road 120); southeasterly along said road to the Clark's Fork River; all of the south drainage of the Clark's Fork River north of and including the Sunlight Creek drainage, but excluding the Elk Creek drainage; northerly up the Yellowstone National Park border to the Wyoming-Montana state line; easterly along said line to Wyoming Highway 212 line east of Twin Lakes.

Area 53. Trout Peak. All of the drainages of Elk Creek, Dead Indian Creek, Jim Creek, Trout Creek and Rattlesnake Creek.

Area 54. Bald Ridge. Beginning where Wyoming Highway 212 crosses the Wyoming-Montana state line on the Beartooth Plateau; southwesterly along said highway to the Morrison Jeep Trail (U.S.F.S. Road 120); southeasterly along said road to the Clark's Fork River; westerly along said river to the divide between Dead Indian Creek and Dead Indian Gulch; southerly along said divide to the divide between Dead Indian Creek and Paint Creek; southerly along said divide to the divide between Rattlesnake Creek and Pat O'Hara Creek; southerly and easterly along said divide to the divide between Rattlesnake Creek and Trail Creek; southeasterly along said divide to Wyoming Highway 14-16-20; easterly along said highway to the Bighorn River; northerly along said river to the Wyoming-Montana state line; westerly along said line to Wyoming Highway 212 on the Beartooth Plateau.

Area 55. Grinnell. All of the north and west drainage of the North Fork of the Shoshone River down to but excluding the drainage of Sweetwater Creek; all of the south drainage of the North Fork of the Shoshone River down to but excluding the drainage of Elk Fork Creek.

Area 56. Wapiti Ridge. All of the drainage of the North Fork of the Shoshone River below and including the drainage of Sweetwater Creek and above the drainage of Jim Creek; all of the south drainage of the North Fork of the Shoshone River below and including the drainage of Elk Fork Creek; all of the north and west drainage of the South Fork of the Shoshone River below and including the drainage of Ishawooa Creek.

Area 58. Sage Creek. Beginning where Wyoming Highway 120 leaves the town of Cody; southerly along said highway to Meeteetse Rim; westerly along said rim to the divide between the Greybull River and the South Fork of the Shoshone River; westerly along said divide to the west fork of Belknap Creek; northwesterly down said creek to the South Fork of the Shoshone River; northeasterly down said river to the town of Cody.

Area 59. Boulder Basin. All of the south and east drainage of the South Fork of the Shoshone River, west of the west fork and mainstream of Belknap Creek; down to the South Fork of the Shoshone River; all of the north and west drainage of the South Fork of the Shoshone River, above the drainage of Ishawooa Creek.

Area 60. Thorofare. All of the drainage of the Yellowstone River upstream from Yellowstone Lake outside of Yellowstone National Park.

Area 61. North Greybull River. All of the north and west drainage of the Greybull River west of Wyoming Highway 120.

Area 62. South Greybull River. All of the south and east drainage of the Greybull River located west of the mouth of the Wood River; all of the north and west drainage of the Wood River.

Area 63. Wood River-Gooseberry Creek. All of the south and east drainage of the Wood River; all of the south and east drainage of the Greybull River located east of the mouth of the Wood River; all of the drainage of Gooseberry Creek located west of Wyoming Highway 120.

Area 64. Owl Creek. Beginning where the divide between Gooseberry Creek and Grass Creek crosses Wyoming Highway 120; southeasterly along said highway to the Big Horn River; southerly up said river to the Wind River Reservation boundary; westerly, then northerly, then westerly along said boundary to the divide between Owl Creek and the South Fork of the Wood River; northeasterly along said divide to the divide between Cottonwood Creek and Gooseberry Creek; northeasterly along said divide to the divide between Gooseberry Creek and Grass Creek; easterly along said divide to Wyoming Highway 120; in addition, all non-Indian fee title lands in that portion of Hot Springs County within the exterior boundaries of the Wind River Reservation.

Area 66. Basin. All of the area west of the Big Horn River; south of U.S. Highway 14-16-20 and U.S. Highway 14, east of Wyoming Highway 120 and north of Broadway Street in the town of Thermopolis.

Area 67. Wiggins Fork. All of the drainage of the Wind River that lies north of U.S. Highway 287 and west of the Wind River Reservation and those areas of the Spence and Moriarity Wildlife Management Area east of the East Fork of the Wind River.

Area 68. Warm Springs. Beginning where U.S. Highway 287 crosses Jakey's Fork Creek; southwesterly up said creek to the Continental Divide; northwesterly along said divide to U.S. Highway 287 at Togwotee Pass; southeasterly along said highway to Jakey's Fork Creek.

Area 69. Whiskey Mountain. Beginning where U.S. Highway 287 crosses the west boundary of the Wind River Reservation; southerly along said boundary to the Continental Divide; northwesterly along said divide to Jakey's Fork Creek; northeasterly down said creek to U.S. Highway 287; southeasterly along said highway to the Wind River Reservation boundary.

Area 70. Buffalo Fork. Beginning where U.S. Highway 26-287 intersects the easternmost Grand Teton National Park boundary; northerly and westerly along said boundary to Pacific Creek; northeasterly up said creek to Gravel Creek; northerly up said creek to the Snake River Trail; northerly along said trail to the south boundary of Yellowstone National Park; easterly along said boundary to the Continental Divide; southerly and easterly along said divide to U.S. Highway 26-287 at Togwotee Pass; westerly along said highway to the east boundary of Grand Teton National Park.

Area 71. Pacific Creek. Beginning where Pacific Creek crosses the Grand Teton National Park boundary; northerly along said boundary to the Targhee National Forest boundary; northerly along said boundary to the southern boundary of Yellowstone National Park; easterly along said boundary to the Snake River Trail at Fox Park; southwesterly along said trail over Big Game Ridge to Gravel Creek; southerly down said creek to Pacific Creek; southerly down said creek to the Grand Teton National Park boundary.

Area 72. Berry Creek. All of the drainages of Berry Creek, Owl Creek and Webb Canyon Creek and that area north of Berry Creek to the Grand Teton National Park boundary.

Area 73. Targhee-Alta. Beginning where Wyoming Highway 22 crosses the Wyoming-Idaho state line; northerly along said line to the southern boundary of Yellowstone National Park; easterly along said boundary to the Caribou-Targhee National Forest boundary; southerly along said boundary to Teton Pass and Wyoming Highway 22; westerly along said highway to the Wyoming-Idaho state line.

Area 75. Snake River. Beginning at the southern boundary of Grand Teton National Park and the Gros Ventre River at U.S. Highway 26-89-191; northerly along said highway to Ditch Creek; westerly along said creek to the Snake River proper; northerly along the easternmost bank of the main channel of the Snake River to the northernmost channel of Spread Creek; easterly along said creek to U.S. Highway 26-89-191; southwesterly along said highway to U.S.F.S. Road 30310 at the Cunningham Cabin; southerly along said road to the Grand Teton National Park boundary; southerly along said boundary to the southernmost intersection with the Shadow Mountain-Kelly Road (U.S.F.S. Road 30340); southwesterly along said road to the junction of the Teton Science School road; northeasterly along said road one and one-quarter (1-1/4) miles to a marked boundary; easterly one (1) mile to the Grand Teton National Park boundary; southerly along the Grand Teton National Park boundary to the Gros Ventre-Kelly Road; southwesterly along said road to a posted boundary approximately one-half (1/2) mile west of the Gros Ventre Campground; southerly along said boundary to the southern boundary of Grand Teton National Park and the Gros Ventre River; westerly along said boundary to U.S. Highway 26-89-191.

Area 77. National Elk Refuge. Beginning where U.S. Highway 26-89-191 crosses the Gros Ventre River at the northwest corner of the National Elk Refuge boundary; easterly up said boundary to the Bridger-Teton National Forest and National Elk Refuge boundary; southerly along said boundary to the town of Jackson and the National Elk Refuge boundary; westerly along said boundary to U.S. Highway 26; northerly along said highway to the Gros Ventre River at the northwest corner of the National Elk Refuge.

Area 78. Wilson. Beginning where the Caribou-Targhee National Forest boundary crosses Wyoming Highway 22 at Teton Pass; northerly along said boundary to the Grand Teton National Park boundary; northerly and southerly along said boundary to U.S. Highway 191; southerly along said highway to its junction with Wyoming Highway 22; westerly along said highway to Teton Pass.

Area 79. Teton Park. Beginning where the U.S. Forest Service access road (U.S.F.S. Road 30310) near Cunningham Cabin intersects U.S. Highway 26-89-191; northerly along said highway to the junction of U.S. Highway 89-287 at Moran; northwesterly along said highway to the Grand Teton National Park boundary easterly and southerly along said boundary to the U.S. Forest Service access road (U.S.F.S. Road 30310) near Cunningham Cabin; westerly along said road to U.S. Highway 26-89-191.

Area 80. Sheep Creek. Beginning where the National Elk Refuge boundary crosses the divide between the Gros Ventre River and Flat Creek east of Kelly; southeasterly along said divide to the divide between Flat Creek and Granite Creek; southwesterly along said divide to the divide between Cache Creek and Flat Creek at Cache Peak; northwesterly along said divide to U.S.F.S. Trail 018; southwesterly along said trail to Cache Creek; northwesterly along said creek to the Bridger-Teton National Forest boundary; northerly along said boundary to the National Elk Refuge boundary; northeasterly along said boundary to the divide between the Gros Ventre River and Flat Creek east of Kelly.

Area 81. Spread Creek. Beginning where the Grand Teton National Park boundary crosses the Gros Ventre River east of the town of Kelly; northerly along said boundary to U.S. Highway 26-287; easterly along said highway to Togwotee Pass and the Continental Divide; southerly along said divide to the Moccasin Basin Road (U.S.F.S. Road 30750); southerly down said road to the North Fork of Fish Creek at Calf Creek; southerly down said creek to Fish Creek; southeasterly down said creek to the Gros Ventre River; westerly down said river to the Grand Teton National Park boundary.

Area 82. Crystal Peak. Beginning where the Gros Ventre River crosses the National Elk Refuge boundary near the town of Kelly; easterly up said river to Kinky Creek; easterly up said creek to the Darwin Ranch Road (U.S.F.S. Road 620); easterly along said road to the divide between the Green River and Gros Ventre River; southwesterly along said divide to the divide between the Green River and Hoback River at Hodges Peak; westerly along the divide between Flat Creek and the Gros Ventre River; northerly along said divide to the National Elk Refuge boundary; northerly along said boundary to the Gros Ventre River.

Area 83. Fish Creek. Beginning where Kinky Creek enters the Gros Ventre River; northerly down said river to Fish Creek; northeasterly up said creek to the North Fork of Fish Creek; northerly up said creek to the Moccasin Basin Road (U.S.F.S. Road 30750) at Calf Creek; northerly up said road to the Continental Divide; southerly along said divide to the Union Pass Road (U.S.F.S. Road 600); southwesterly along said road to the Darwin Ranch Road (U.S.F.S. Road 620); westerly along said road to Kinky Creek; westerly down said creek to the Gros Ventre River.

Area 84. Lower Hoback. Beginning where U.S. Highway 191 crosses Flat Creek at the north edge of the town of Jackson; due east to the National Elk Refuge boundary; easterly along said boundary to the Bridger-Teton National Forest boundary; southerly along said boundary to Cache Creek; southeasterly up said creek to U.S.F.S. Trail 018; northeasterly along said trail to the divide between Flat Creek and Cache Creek at Cache Peak; easterly along the divide between Flat Creek and Granite Creek to Pyramid Peak; southerly along the divide between the Gros Ventre River and the Hoback River to Steamboat Peak; southerly and westerly along the divide between Shoal Creek and Dell Creek to the Riling Draw Road; southerly along said road to the Dell Creek Road; westerly along said road to the Hoback River; westerly down said river to Cliff Creek; southerly up Cliff Creek to the divide between the Greys River and the Hoback River; northwesterly along said divide to the divide between the Greys River and Willow Creek; northerly along said divide to the divide between the Bailey Creek and Willow Creek (Greyback Ridge); northerly along said divide to Dry Wash Draw; westerly down said draw to Baily Creek; northwesterly down said creek to the Snake River; northerly up said river to Wyoming Highway 22; easterly along said highway to U.S. Highway 191; easterly along said highway to Flat Creek at the north edge of the town of Jackson.

Area 85. Fall Creek. Beginning where Wyoming Highway 22 crosses the Snake River; southerly and westerly down the Snake River to the Wyoming-Idaho state line; northerly along said line to Wyoming Highway 22; easterly along said highway to the Snake River.

Area 86. Monument Ridge. Beginning at the head of Cliff Creek; northerly down said creek to the Hoback River; southerly up said river to the South Fork of the Hoback River; due east to the Hoback Rim and the divide between the Hoback River and the Green River; southwesterly along said divide to the divide between the Greys River and the Hoback River; northerly along said divide to the head of Cliff Creek.

Area 87. Raspberry Ridge. Beginning where U.S. Highway 191 crosses the divide between the Green River and the Hoback River on the Hoback Rim; southwesterly along said divide to a point east of the confluence of the South Fork of the Hoback River and the Hoback River; due west to the Hoback River; northerly down said river to the Dell Creek Road; easterly along said road to the Riling Draw Road; northerly along said road to the divide between Shoal Creek and Dell Creek; northeasterly along said divide to the divide between the Gros Ventre River and the Hoback River at Steamboat Peak; southeasterly along said divide to the divide between the Green River and the Hoback River at Hodges Peak; southerly along said divide to U.S. Highway 191.

Area 88. Greys Feedground. Beginning at the Wyoming-Idaho state line on the Snake River; easterly up said river to the Greys River; easterly up said river to the confluence of the Greys River and Squaw Creek; southwesterly from said confluence to the ridge between the Squaw Creek drainage and the Greys River; southerly up said ridge to the divide between the Greys River and the Salt River; southerly along said divide to the Stewart Sheep Trail; westerly along said trail to the Stewart Creek Road; westerly and southerly along said road to U.S. Highway 89; northerly along said highway to the McCoy Creek Road; westerly and northerly along said road to the Wyoming-Idaho state line; north along said line to the Snake River.

Area 89. Lower Greys River. Beginning at the confluence of Greys River and the Snake River near Alpine; easterly up the Snake River to Bailey Creek; southeasterly up said creek to Dry Wash Draw; easterly up said draw to the divide between Bailey Creek and Willow Creek (Greyback Ridge); southerly along said divide to the divide between Willow Creek and the Greys River; southerly along said divide to the divide between the Greys River and the Hoback River; southerly and easterly along said divide between the Greys River and the Green River; southerly along said divide to the head of Blind Bull Creek; westerly down said creek to Greys River; southerly up said river to Meadow Creek; westerly up said creek to the divide between the Greys River and the Salt River; northerly along said divide to the ridge between the Squaw Creek drainage and the Greys River; northeasterly along said ridge to the confluence of Squaw Creek and the Greys River; westerly down said river to the Snake River.

Area 90. Upper Greys River. Beginning at the point where Blind Bull Creek runs into the Greys River; easterly up said creek to the divide between the Greys River and the Green River; southerly and westerly along said divide to the divide between the Greys River and the Smith Fork Creek; northerly along said divide to the divide between the Greys River and Salt River; northerly along said divide to the head of Meadow Creek; easterly down said creek to Greys River; northerly down said river to Blind Bull Creek.

Area 91. Salt River. Beginning at the point where the McCoy Creek Road crosses the Wyoming-Idaho state line; easterly and southerly along said road to U.S. Highway 89; southerly along said highway to the Stewart Creek Road; northerly and easterly along said road to the Stewart Driveway Trail; easterly along said trail to the divide between the Salt River and the Greys River; southerly along said divide to the divide between the Bear River and the Salt River; westerly along said divide to the Wyoming-Idaho state line; north along said line to the McCoy Creek Road.

Area 92. Piney-Horse Creek. Beginning where the East Green River Road (Sublette County Road 23-110) intersects Wyoming Highway 351; westerly along said highway to the Green River; northerly up said river to Cottonwood Creek; westerly up said creek to the South Cottonwood Creek; westerly up said creek to the South Fork of the South Fork of Cottonwood Creek; westerly up said creek to the divide between the Greys River and the Green River; northerly along said divide to the divide between the Green River and the Hoback River; northwesterly along said divide (Hoback Rim) to U.S. Highway 191; southerly along said highway to the East Green River Road (Sublette County Road 23-110) at Cora Junction; southerly along said road to Wyoming Highway 351.

Area 93. Waterdog Lakes. Beginning where U.S. Highway 191 intersects with Wyoming Highway 352; northwesterly along U.S. Highway 191 to the divide between the Hoback River and the Green River (Hoback Rim); northerly along said divide to the divide between the Green River and the Gros Ventre River at Hodges Peak; northeasterly along said divide to the Darwin Ranch Road (U.S.F.S. Road 620); easterly along said road to the Union Pass Road (U.S.F.S. Road 600); southerly and easterly along said road to Wyoming Highway 352; southerly along said highway to U.S. Highway 191.

Area 94. South Piney. Beginning where LaBarge Creek enters the Green River; westerly up said river to the divide between the Green River and the Greys River; northerly along said divide to the head of the South Fork of South Cottonwood Creek; easterly down said creek to South Cottonwood Creek; easterly down said creek to Cottonwood Creek; easterly down said creek to the Green River; southerly down said river to LaBarge Creek.

Area 95. Green River. Beginning where Wyoming Highway 352 meets the Union Pass Road (U.S.F.S. Road 600); northerly and easterly along said road to the Continental Divide; southerly along said divide to Mt. Helen; westerly to Summit Lake and the divide between the Green River and Pine Creek; northwesterly along said divide to the divide between the Green River and the New Fork River; northerly along said divide to the head of Jim Creek; westerly down said creek to Wyoming Highway 352; northerly up said highway to the Union Pass Road (U.S.F.S. Road 600).

Area 96. New Fork. Beginning where U.S. Highway 191 crosses Pine Creek in the town of Pinedale; westerly along said highway to Wyoming Highway 352; northerly up said highway to Jim Creek; easterly up said creek to the divide between the New Fork River and the Green River; southerly along said divide to the divide between the Green River and Pine Creek; southeasterly along said divide to Summit Lake and Pine Creek; southerly down said creek to U.S. Highway 191.

Area 97. Pinedale. Beginning where the East Green River Road (Sublette County Road 23-110) intersects Wyoming Highway 351; northerly along said highway to Cora Junction and U.S. Highway 191; easterly along said highway to Pine Creek; northerly up said creek to Summit Lake; easterly to Mt. Helen and the Continental Divide; southerly along said divide to the Middle Fork of Boulder Creek; westerly down said creek to Boulder Creek; westerly down said creek to the New Fork River; southerly down said river to Wyoming Highway 351; westerly along said highway to the East Green River Road (Sublette County Road 23-110).

Area 98. Boulder. Beginning where U.S. Highway 28 crosses the Green River; northerly up said river to Wyoming Highway 351; easterly along said highway to the New Fork River; northerly up said river to Boulder Creek; easterly up said creek to the Middle Fork of Boulder Creek; easterly up said creek to the Continental Divide; southerly along said divide to the Big Sandy River; southerly down said river to the Big Sandy Reservoir Road (Sweetwater County Road 28); westerly along said road to U.S. Highway 191; southerly along said highway to U.S. Highway 28; southwesterly along said highway to the Green River.

Area 99. Big Sandy. Beginning at the junction of Wyoming Highway 28 and U.S. Highway 191; northerly along said highway to the Big Sandy Reservoir Road (Sweetwater County Road 28); easterly along said road to the Big Sandy River at the dam; northerly up said river to the Continental Divide;

southeasterly along said divide to Mt. Nystrom; easterly from Mt. Nystrom to Sweetwater Gap and the headwaters of the Sweetwater River; southerly down said river to Wyoming Highway 28; southwesterly along said highway to U.S. Highway 191.

Area 100. Steamboat. Beginning at the junction of Interstate Highway 80 and Wyoming Highway 372; northwesterly along Wyoming Highway 372 to U.S. Highway 28; northeasterly along said highway to the Sweetwater River; easterly down said river to the Three Forks-Atlantic City Road (B.L.M. Road 2317) at Phelps-Dodge Bridge; easterly along said road to the Wamsutter-Crooks Gap Road (Sweetwater County Road 23); southerly along said road to Interstate Highway 80; westerly along said highway to Wyoming Highway 372.

Area 102. West Green River. Beginning at the junction of Interstate Highway 80 and Wyoming Highway 372; westerly along Interstate Highway 80 to U.S. Highway 30; northwesterly along said highway to the Ham's Fork River; northerly up said river to Commissary Ridge; northerly along said ridge to the head of LaBarge Creek; southeasterly down said creek to the Green River; southerly down said river to U.S. Highway 28; southwesterly along said highway to Wyoming Highway 372; southerly along said highway to Interstate Highway 80.

Area 103. Raymond Mountain. Beginning where the Bear River crosses the Wyoming-Idaho state line; northerly along said line to the divide between the Salt River and Bear River; easterly along said divide to the divide between the Salt River and Smiths Fork; northeasterly along said divide to the head of Smiths Fork Creek; southerly down said creek to the Bear River at the town of Cokeville; northwesterly down said river to the Wyoming-Idaho state line.

Area 104. Lincoln. Beginning where U.S. Highway 30 crosses the Ham's Fork River; westerly along said highway to Sage Junction and Wyoming Highway 89; southwesterly along said highway to the Wyoming-Utah state line; northerly along said line to the Wyoming-Idaho state line; northerly along said line to the Bear River; southeasterly up said river to the town of Cokeville and Smith's Fork Creek; northerly up said creek to the divide between Smith's Fork and Greys River; southeasterly along said divide to Commissary Ridge; southerly along said ridge to the head of Ham's Fork River; southerly down said river to U.S. Highway 30.

Area 105. Carter Lease. Beginning where Interstate Highway 80 crosses the Wyoming-Utah state line; northerly along said line to Wyoming Highway 89 west of Sage Junction; easterly along said highway to U.S. Highway 30; easterly then southerly along said highway to Interstate Highway 80; westerly along said highway to the Wyoming-Utah state line.

Area 106. Uinta. Beginning where Interstate Highway 80 crosses the Wyoming-Utah state line; easterly along said highway to Wyoming Highway 414; southerly along said highway to Wyoming Highway 410 at the town of Mountain View; southerly along said highway to the Stateline Dam Road (U.S.F.S. Road 072, Uinta County Road 283); southerly along said road to the Wyoming-Utah state line; west then north along said line to Interstate Highway 80.

Area 107. Hickey Mountain. Beginning where the Flaming Gorge Reservoir crosses the Wyoming-Utah state line; west along said line to the Stateline Dam Road (U.S.F.S. Road 072, Uinta County Road 283); northerly along said road to Wyoming Highway 410; northerly along said highway to Interstate Highway 80; easterly along said highway to the Green River; southerly down said river to Flaming Gorge Reservoir; southerly along the east shore of said reservoir to the Wyoming-Utah state line.

Area 108. South Rawlins. Beginning where Wyoming Highway 71 crosses Interstate Highway 80 at the city of Rawlins; southerly along said highway to the Sage Creek Road (Carbon County Road 401); southerly along said road to the McCarty Canyon Road (Carbon County Road 503); southwesterly along said road to the Miller Hill Road (B.L.M. Road 3328); northwesterly along said road to the Muddy Creek Road (B.L.M. Road 3306); westerly along said road to Muddy Creek; westerly down said creek to

Wyoming Highway 789; northerly along said highway to Interstate Highway 80; easterly along said highway to Wyoming Highway 71.

Area 110. Upper Platte River. Beginning where Wyoming Highway 130 crosses the Laramie River-North Platte River Divide; southerly along said divide to Douglas Creek; southerly down said creek to U.S.F.S. Road 543 at Keystone; southerly along said road to U.S.F.S. Road 512; southeasterly along said road to Wyoming Highway 230; southwesterly along said highway to the Wyoming-Colorado state line; westerly along said line to Wyoming Highway 230; northwesterly along said highway to Wyoming Highway 130; easterly along said highway to the divide between the Laramie River and the North Platte River.

Area 111. Seminoe. Beginning at the junction of U.S. Highway 287 and Interstate Highway 80 at the city of Rawlins; northerly along said highway to the South Ferris Road (Carbon County Road 100); easterly along said road to the Buzzard Road (Carbon County Road 497-Natrona County Road 410); northerly along said road to Wyoming Highway 220; northeasterly along said highway to the Kortes Road (Natrona County Road 407); southerly along said road to the North Platte River; southerly up said river to Interstate Highway 80; westerly along said Interstate to U.S. Highway 287.

Area 113. Rochelle Hills. Beginning at the junction of Wyoming Highway 59 and Wyoming Highway 450; easterly along Wyoming Highway 450 to the Lynch Road (Weston County Road 7A); southerly along said road to the Weston-Converse County line and the Clareton Road (Converse County Road 39); southerly along said road to the Dull Center Road (Converse County Road 38); easterly along said road to the Converse-Niobrara County line and the North Lance Creek Road (Niobrara County Road 14); easterly and southerly along said road to the Slagle Road (Niobrara County Road 4); southerly along said road to the Cow Creek Road (Niobrara County Road 3); westerly along said road to the Converse-Niobrara County line and the Cow Creek Road (Converse County Road 45); southerly along said road to the Converse-Niobrara County line and the K-Field Road (Niobrara County Road 50); southerly along said road to the Converse-Niobrara County line and the Walker Creek Road (Converse County Road 43); westerly along said road to Dry Creek; westerly up said creek to the Iberlin Ranch Road; northerly along said road to the Thunder Basin National Grassland boundary and U.S.F.S. Road 958C; northwesterly along said road to the East Bill Road (U.S.F.S. Road 958); westerly along said road to the Dull Center Road (Converse County Road 38); westerly along said road to Wyoming Highway 59; northerly along said highway to the junction of Wyoming Highway 59 and Wyoming Highway 450.

Area 114. Kyle. Beginning in the city of Laramie at the junction of Interstate Highway 80 and U.S. Highway 30-287; westerly along Interstate Highway 80 to Wyoming Highway 72; northerly along said highway to U.S. Highway 30-287; southeasterly along said highway to Interstate Highway 80.

Area 116. North Black Hills. Beginning where the Montana-Wyoming state line crosses the Rocky Point Road (Crook County Road 145); easterly along said line to where the Montana, Wyoming, and South Dakota state lines meet; southerly along the Wyoming-South Dakota state line to Interstate Highway 90; westerly along said Interstate to Wyoming Highway 116 at the town of Sundance; southwesterly along said highway to U.S. Highway 16 at the town of Upton; northerly and westerly along said highway to Interstate Highway 90; westerly along said Interstate to the D-Road (Crook County Road 68); northerly along said road to the Rocky Point Road in Campbell County (Campbell County Road 85); northerly along said road to the Wyoming-Montana state line.

Area 117. South Black Hills. Beginning where Interstate Highway 90 crosses the Wyoming-South Dakota state line; southerly along said line to the Black Hills National Forest boundary; westerly along said boundary to the Sand Creek Road (U.S.F.S. Road 863) at the boundary marker and one-quarter (1/4) mile south of Ranch A; southerly along said road to the Moskee Road; southeasterly along said road to Moskee and the Deer Creek Road (U.S.F.S. Road 807); southeasterly along said road to the Wyoming-South Dakota state line; southerly along said line to the Dewey Road (Weston County Road 2); northwesterly along said road to U.S. Highway 85; northerly along said highway to U.S. Highway 16;

northwesterly along said highway to the town of Upton and Wyoming Highway 116; northeasterly along said highway to Interstate Highway 90; easterly along said Interstate Highway to the Wyoming-South Dakota state line.

Area 118. Shamrock Hills. Beginning at the junction of U.S. Highway 287 and Interstate Highway 80 at the city of Rawlins; westerly along said Interstate to the Wamsutter-Crooks Gap Road (Sweetwater County Road 23); northerly along said road to the Bairoil Road (Sweetwater County Road 22); easterly along said road to Wyoming Highway 73; easterly along said highway to U.S. Highway 287; southerly along said highway to Interstate Highway 80.

Area 120. Buffalo Creek. Beginning at the intersection of Interstate Highway 25 and U.S. Highway 20-26 in the city of Casper; westerly along U.S. Highway 20-26 to Natrona County road 104 at Waltman; northerly along said road to Natrona County Road 103; northwesterly along said road to Natrona County Road 102; northerly along said road to Natrona County Road 101; northeasterly along said road to Badwater Creek; northeasterly along said creek to the divide between Badwater Creek, Deep Creek and Buffalo Creek; northeasterly along said divide to the divide between the Middle Fork and North Fork of Buffalo Creek; easterly along said divide to the North Fork of Buffalo Creek; northeasterly along said creek to Natrona County Road 109; northeasterly along said road to Washakie County road 6215; northeasterly along said road to the 33-Mile Road (Natrona County Road 110) at Kidd Flat; southeasterly along said road to Natrona County Road 113; easterly along said road to Natrona County Road 114; northeasterly along said road to Natrona County Road 115; easterly along said road to Wyoming Highway 387; easterly along said highway to Wyoming Highway 259 in the town of Midwest; southerly along said highway to Interstate 25; southerly along said highway to U.S. Highway 20-26 in the city of Casper.

Area 122. Pine Ridge. Beginning at the intersection of Interstate Highway 25 and Wyoming Highway 259; northerly along Wyoming Highway 259 to U.S. Highway 387 at the town of Midwest; northeasterly along U.S. Highway 387 to the Ross Road (County Road 31 in Converse County); southeasterly along said road to Wyoming Highway 95; southwesterly along said highway to the North Platte River at the town of Glenrock; westerly up said river to Interstate Highway 25 in the city of Casper; northerly along said highway to Wyoming Highway 259.

Area 123. Black Thunder. Beginning where Wyoming Highway 59 crosses the Belle Fourche River; northeasterly down said river to the mouth of Raven Creek; southeasterly up said creek to the Raven Creek Road; southerly along said road to Wyoming Highway 116; southerly along said highway to Wyoming Highway 450; westerly along said highway to Wyoming Highway 59; northerly along said highway to the Belle Fourche River.

Area 124. Powder Rim. Beginning at the junction of Wyoming Highway 789 and the Wyoming-Colorado state line; westerly along said line to Wyoming Highway 430; northerly along said highway to Interstate Highway 80; easterly along said highway to Wyoming Highway 789; southerly along said highway to the Wyoming-Colorado state line.

Area 125. Elk Mountain. Beginning at the junction of Interstate Highway 80 and U.S. Highway 30 at the Saratoga interchange; northeasterly along U.S. Highway 30 to Wyoming Highway 72 at the Hanna interchange; southeasterly along Wyoming Highway 72 to the Pass Creek Road (Carbon County Road 404) west of the town of Elk Mountain; southerly and westerly along said road to Wyoming Highway 130; northerly along said highway to Interstate Highway 80.

Area 126. Lost Springs (non-herd unit). All of Converse**,** Weston and Niobrara Counties, excluding lands within other described and numbered elk hunt areas.

Area 127. Crowheart Butte. All non-Indian owned fee title lands within the exterior boundaries of the Wind River Reservation, and all lands within the Bureau of Reclamation's Riverton and Boysen Unit boundaries, and those lands within Boysen State Park south of Cottonwood Creek, west of Boysen

Reservoir, and south of U.S. Highway 20-26; excluding those areas of the Spence and Moriarity Wildlife Management Area that lie east of the East Fork of the Wind River, and excluding those lands within Hot Springs County.

Area 128. Muskrat. Beginning where U.S. Highway 20-26 crosses the east boundary of the Wind River Reservation; easterly along said highway to the town of Waltman and the Gas Hills Road (Natrona County Road 212); southwesterly along said road to the Dry Creek Road (Natrona County Road 321); southeasterly along said road to Wyoming Highway 220; southwesterly along said highway to U.S. Highway 287; westerly along said highway to Wyoming Highway 135; northerly along said highway to the south boundary of the Wind River Reservation; easterly and northerly along said boundary to U.S. Highway 20-26.

Area 129. Non-Herd Unit. All of Campbell, Crook, Johnson, Natrona, and Sheridan Counties, excluding lands within other described and numbered elk hunt areas.

Area 130. Bolten Rim. Beginning where Wyoming Highway 71 crosses Interstate Highway 80 at the city of Rawlins; easterly along said Interstate to the North Platte River; southerly up said river to Sage Creek; southwesterly up said creek to the Sage Creek Road (Carbon County Road 401); northerly along said road to Wyoming Highway 71; northerly along said highway to Interstate Highway 80.

WYOMING GAME AND FISH COMMISSION

By: _____
Richard Klouda, President

Dated: April 22, 2014

2014 ELK HUNT AREAS

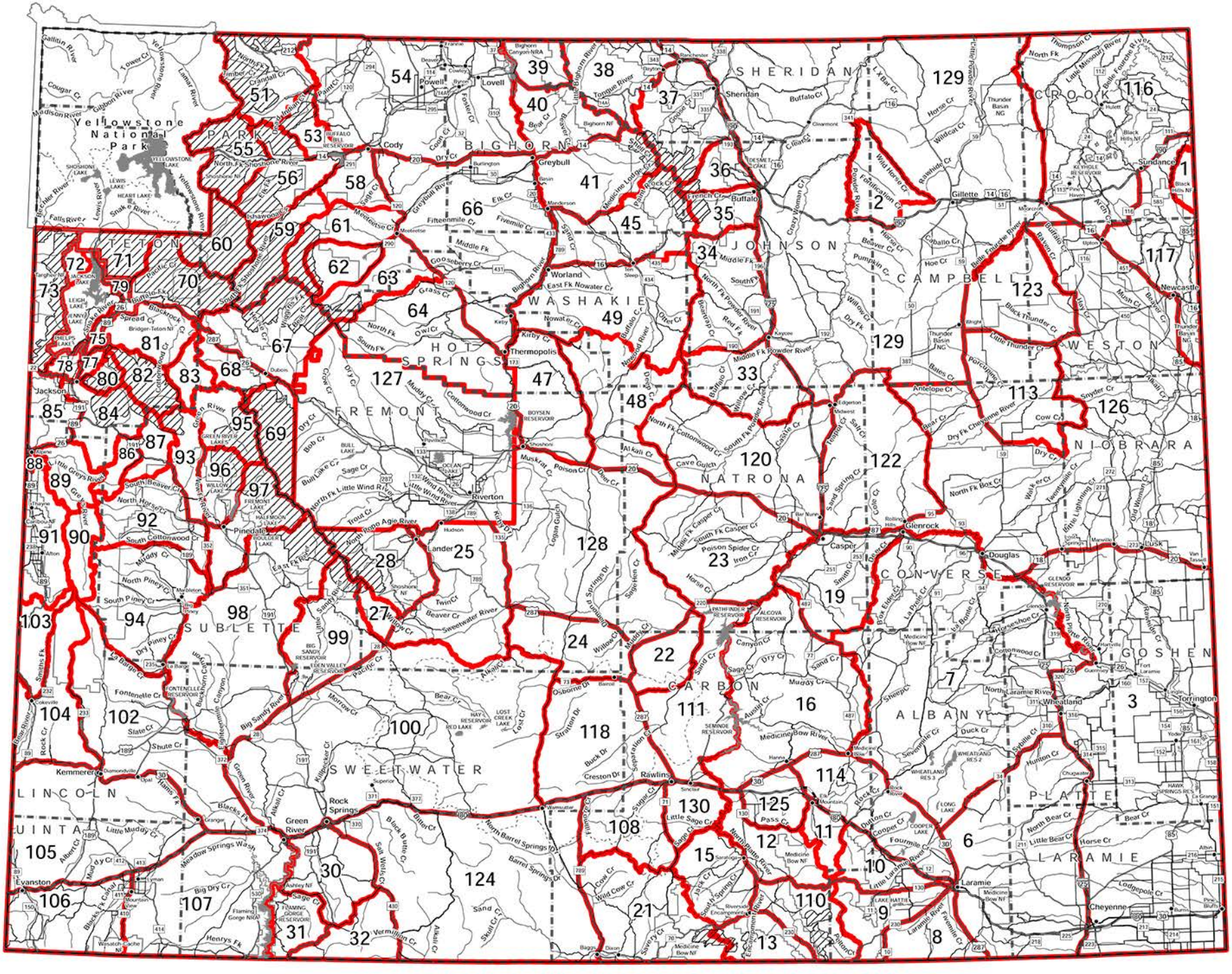

THIS MAP IS FOR GENERAL REFERENCE ONLY. Please use the written boundary descriptions in this regulation for detailed boundary information.

Note: Wilderness area, nonresidents must have guides

TABLE I

MOOSE

HARVEST STATEWIDE

BY TOTAL HUNTERS

2014

	VALID LICENSES*	NUMBER ACTIVE HUNTERS	HARVEST				TOTAL HUNTER DAYS	HUNTER SUCCESS	DAYS/ HARVEST
			BULL	COW	CALF	TOTAL			
STATE TOTAL	463	461	335	73	7	415	3,849	90.0%	9.3
RESIDENT	373	371	261	64	6	331	3,306	89.2%	10.0
NONRESIDENT	90	90	74	9	1	84	543	93.3%	6.5

*Equals licenses sold per regulations through the draw and medical carryover (MCO) adjustments, governor licenses, supertag, trifecta licenses and refunds.

TABLE II

MOOSE

TEN-YEAR COMPARISON OF STATEWIDE HARVEST

2005–2014

YEAR	2005	2006	2007	2008	2009	2010	2011	2012	2013	2014
VALID LICENSES*	786	754	759	726	591	558	539	492	493	463
RESIDENT	657	628	630	597	489	460	446	399	405	373
NONRESIDENT	129	126	129	129	102	98	93	93	88	90
NUMBER ACTIVE HUNTERS	777	730	750	709	575	546	532	488	467	461
RESIDENT	650	609	624	584	472	449	438	393	383	371
NONRESIDENT	127	121	126	125	103	97	94	95	84	90
TOTAL HARVEST	682	636	669	611	504	485	460	437	430	415
RESIDENT	560	528	556	502	416	398	376	343	352	331
NONRESIDENT	122	108	113	109	88	87	84	94	78	84
BULL HARVEST	504	494	503	457	375	365	353	346	331	335
RESIDENT	392	397	402	363	299	291	280	267	264	261
NONRESIDENT	112	97	101	94	76	74	73	79	67	74
COW HARVEST	159	120	146	130	108	108	92	83	89	73
RESIDENT	153	109	135	117	97	96	83	69	79	64
NONRESIDENT	6	11	11	13	11	12	9	14	10	9
CALF HARVEST	19	22	20	24	21	12	15	8	10	7
RESIDENT	15	22	19	22	20	11	13	7	9	6
NONRESIDENT	4	0	1	2	1	1	2	1	1	1
TOTAL RECREATION DAYS	4,673	4,729	4,674	5,060	4,117	4,148	4,120	3,313	3,563	3,849
RESIDENT	4,073	4,131	3,983	4,314	3,483	3,640	3,658	2,889	3,096	3,306
NONRESIDENT	600	598	691	746	634	508	462	424	467	543
DAYS/HARVEST	6.9	7.4	7.0	8.3	8.2	8.6	9.0	7.6	8.3	9.3
RESIDENT	7.3	7.8	7.2	8.6	8.4	9.1	9.7	8.4	8.8	10.0
NONRESIDENT	4.9	5.5	6.1	6.8	7.2	5.8	5.5	4.5	6.0	6.5
ACTIVE LICENSE	87.8%	87.1%	89.2%	86.2%	87.7%	88.8%	86.5%	89.5%	92.1%	90.0%
HARVEST METHOD										
FIREARM	_	88%	87%	85%	90%	85%	88%	84%	84%	85%
ARCHERY	_	12%	13%	15%	10%	15%	12%	16%	16%	15%

*Equals licenses sold per regulations through the draw and medical carryover (MCO) adjustments, governor licenses, supertag, trifecta licenses and refunds.

TABLE I-A

MOOSE

HARVEST, HUNTING PRESSURE, HUNTER SUCCESS

BY HUNT AREA

2014

AREA	TYPE	ACTIVE LICS/HTRS	HARVEST BULL	HARVEST COW	HARVEST CALF	HARVEST TOTAL	HUNTER SUCCESS	DAYS/ HARVEST	HUNTER DAYS	VALID LICENSES*
1 Goose Creek	Type 1									
	Resident	14	13	0	0	13	92.9%	11.9	155	14
(includes plus 3 N Gov Lic)	Nonresident	6	5	0	0	5	83.3%	9.4	47	6
	Type 4									
	Resident	8	0	8	0	8	100.0%	5.8	46	9
	Nonresident	1	0	1	0	1	100.0%	6.0	6	1
	Area Total	29	18	9	0	27	93.1%	9.4	254	30
2 Lander Area	Type 1									
	Resident	4	4	0	0	4	100.0%	14.8	59	4
	Nonresident	1	1	0	0	1	100.0%	7.0	7	1
	Area Total	5	5	0	0	5	100.0%	13.2	66	5
3 Pinedale-Sandy	Type 1									
	Resident	8	8	0	0	8	100.0%	15.0	120	8
	Nonresident	2	2	0	0	2	100.0%	6.0	12	2
	Area Total	10	10	0	0	10	100.0%	13.2	132	10
4 Pinedale - Off	Type 1									
National Forest	Resident	8	7	0	0	7	87.5%	10.0	70	8
	Nonresident	2	2	0	0	2	100.0%	5.0	10	2
	Type 4									
	Resident	5	0	4	1	5	100.0%	2.2	11	5
	Area Total	15	9	4	1	14	93.3%	6.5	91	15
5 Upper Green River	Type 1									
	Resident	25	21	0	0	21	84.0%	10.3	217	25
	Nonresident	6	5	0	0	5	83.3%	6.6	33	6
	Type 4									
	Resident	15	0	11	1	12	80.0%	5.1	61	15
	Nonresident	1	0	0	1	1	100.0%	22.0	22	1
	Area Total	47	26	11	2	39	83.0%	8.5	333	47
6 Wind River	Type 1									
	Resident	4	4	0	0	4	100.0%	15.8	63	4
	Nonresident	1	1	0	0	1	100.0%	15.0	15	1
	Area Total	5	5	0	0	5	100.0%	15.6	78	5
7 Buffalo River - Closed										
8 Thorofare-Yellowstone - Closed										
9 Greybull-Owl Creek	Type 1									
(includes plus 1 R 2013 MCO)	Resident	5	4	0	0	4	80.0%	12.3	49	5
	Nonresident	1	1	0	0	1	100.0%	7.0	7	1
	Area Total	6	5	0	0	5	83.3%	11.2	56	6
10 South Hoback	Type 1									
	Resident	12	9	0	0	9	75.0%	16.9	152	12
(includes plus 1 N 2013 MCO)	Nonresident	4	4	0	0	4	100.0%	2.8	11	4
	Area Total	16	13	0	0	13	81.3%	12.5	163	16
11 Absaroka	Type 1									
	Resident	4	4	0	0	4	100.0%	10.3	41	4
	Nonresident	1	1	0	0	1	100.0%	5.0	5	1
	Area Total	5	5	0	0	5	100.0%	9.2	46	5
14 Fox Park - Closed										
15 Glade Creek - Pilgrim Creek - Closed										

*Equals licenses sold per regulations through the draw and medical carryover (MCO) adjustments, governor licenses, supertag, trifecta licenses and refunds.

TABLE I-A (Continued)

MOOSE 2014 HARVEST, HUNTING PRESSURE, HUNTER SUCCESS BY HUNT AREA

AREA	TYPE	ACTIVE LICS/HTRS	HARVEST BULL	HARVEST COW	HARVEST CALF	HARVEST TOTAL	HUNTER SUCCESS	DAYS/ HARVEST	HUNTER DAYS	VALID LICENSES*
16 Alta	Type 1									
(37)	Resident	4	4	0	0	4	100.0%	4.8	19	4
	Nonresident	1	1	0	0	1	100.0%	1.0	1	1
	Area Total	5	5	0	0	5	100.0%	4.0	20	5
17 Lower Gros Ventre - Spread Creek	Type 1									
	Resident	4	4	0	0	4	100.0%	1.5	6	4
(28)	Nonresident	1	1	0	0	1	100.0%	6.0	6	1
	Area Total	5	5	0	0	5	100.0%	2.4	12	5
18 Fish Creek	Type 1									
	Resident	4	4	0	0	4	100.0%	14.3	57	4
	Nonresident	1	1	0	0	1	100.0%	14.0	14	1
	Area Total	5	5	0	0	5	100.0%	14.2	71	5
19 Wilson - Closed										
20 Fall Creek - Targhee	Type 1									
	Resident	12	12	0	0	12	100.0%	7.9	95	12
	Nonresident	3	3	0	0	3	100.0%	10.7	32	3
	Area Total	15	15	0	0	15	100.0%	8.5	127	15
21 North Hoback	Type 1									
	Resident	3	0	0	0	0	0.0%	0.0	27	3
	Nonresident	1	1	0	0	1	100.0%	2.0	2	1
	Area Total	4	1	0	0	1	25.0%	29.0	29	4
22 Raspberry Ridge	Type 1									
	Resident	12	12	0	0	12	100.0%	6.3	76	12
	Nonresident	3	2	0	0	2	66.7%	4.5	9	3
	Area Total	15	14	0	0	14	93.3%	6.1	85	15
23 Grey's River - Salt River	Type 1									
	Resident	20	17	0	0	17	85.0%	12.3	209	20
	Nonresident	5	5	0	0	5	100.0%	8.6	43	5
	Area Total	25	22	0	0	22	88.0%	11.5	252	25
24 Big Piney - On National	Type 1									
Forest (includes minus 2 R MCOs to 2014)	Resident	20	16	0	0	16	80.0%	14.9	239	20
	Nonresident	5	5	0	0	5	100.0%	6.4	32	5
	Type 4									
	Resident	4	0	3	0	3	75.0%	5.7	17	4
	Nonresident	1	0	1	0	1	100.0%	6.0	6	1
	Area Total	30	21	4	0	25	83.3%	11.8	294	30
25 Big Piney - Off National	Type 1									
Forest (includes plus 1 R 2013 MCO & minus 2 R 2014 MCOs)	Resident	34	33	0	0	33	97.1%	8.3	273	35
	Nonresident	9	9	0	0	9	100.0%	3.1	28	9
	Type 4									
	Resident	15	0	10	1	11	73.3%	7.2	79	15
	Area Total	58	42	10	1	53	91.4%	7.2	380	59
26 Lincoln	Type 1									
(includes minus 1 R 2014 MCO)	Resident	40	40	0	0	40	100.0%	8.7	348	40
	Nonresident	10	9	0	0	9	90.0%	7.1	64	10
	Area Total	50	49	0	0	49	98.0%	8.4	412	50
27 Uinta	Type 1									
	Resident	10	10	0	0	10	100.0%	8.8	88	11
	Nonresident	3	3	0	0	3	100.0%	6.0	18	3
	Area Total	13	13	0	0	13	100.0%	8.2	106.0	14

*Equals licenses sold per regulations through the draw and medical carryover (MCO) adjustments, governor licenses, supertag, trifecta licenses and refunds.

TABLE I-A (Continued)

MOOSE 2014 HARVEST, HUNTING PRESSURE, HUNTER SUCCESS BY HUNT AREA

AREA	TYPE	ACTIVE LICS/HTRS	HARVEST BULL	COW	CALF	TOTAL	HUNTER SUCCESS	DAYS/ HARVEST	HUNTER DAYS	VALID LICENSES*
30 Sweetwater	Type 1									
	Resident	4	2	0	0	2	50.0%	29.0	58	4
	Nonresident	1	1	0	0	1	100.0%	5.0	5	1
	Area Total	5	3	0	0	3	60.0%	21.0	63	5
32 Enos Lake - Closed										
33 Lower Green River	Type 1									
(36 & 40)	Resident	3	3	0	0	3	100.0%	19.7	59	4
	Nonresident	1	1	0	0	1	100.0%	5.0	5	1
	Area Total	4	4	0	0	4	100.0%	16.0	64	5
34 Hunter Mesa	Type 1									
	Resident	8	5	1	0	6	75.0%	13.3	80	8
	Nonresident	2	2	0	0	2	100.0%	1.0	2	2
	Type 4									
(includes minus 1 R 2014 MCO)	Resident	15	0	9	1	10	66.7%	14.3	143	15
	Nonresident	4	0	3	0	3	75.0%	14.7	44	4
	Area Total	29	7	13	1	21	72.4%	12.8	269	29
35 Henry's Fork	Type 1									
	Resident	4	2	0	0	2	50.0%	16.0	32	4
	Nonresident	1	1	0	0	1	100.0%	8.0	8	1
	Area Total	5	3	0	0	3	60.0%	13.3	40	5
36 Bear River Divide	Type 1									
(33 & 40)	Resident	1	1	0	0	1	100.0%	6.0	6	0
	Area Total	1	1	0	0	1	100.0%	6.0	6	0
37 Grassy Lake - (Licenses reported activity in area 16)										
38 Snowy Range	Type 1									
(41)	Resident	16	16	0	0	16	100.0%	8.8	140	16
(includes plus 2 N Gov Lic)	Nonresident	5	5	0	0	5	100.0%	3.4	17	6
	Type 4									
	Resident	20	0	17	2	19	95.0%	6.7	128	20
	Nonresident	4	0	3	0	3	75.0%	4.0	12	5
	Area Total	45	21	20	2	43	95.6%	6.9	297	47
40 Lower Hams Fork - (Licenses reported activity in areas 33 & 36)										
41 Sierra Madres	Type 1									
(38)	Resident	1	1	0	0	1	100.0%	10.0	10	0
	Nonresident	1	1	0	0	1	100.0%	4.0	4	0
	Type 4									
	Nonresident	1	0	1	0	1	100.0%	8.0	8	0
	Area Total	3	2	1	0	3	100.0%	7.3	22	0
42 West Bighorn	Type 1									
(includes plus 1 R 2013 MCO)	Resident	5	5	0	0	5	100.0%	14.6	73	5
	Nonresident	1	1	0	0	1	100.0%	8.0	8	1
	Area Total	6	6	0	0	6	100.0%	13.5	81	6
44 East Flaming Gorge - Closed										

*Equals licenses sold per regulations through the draw and medical carryover (MCO) adjustments, governor licenses, supertag, trifecta licenses and refunds.

TABLE I-H

MOOSE

HARVEST

BY HERD UNIT

HERD UNIT	TYPE	ACTIVE LICS/HTRS	HARVEST BULL	HARVEST COW	HARVEST CALF	HARVEST TOTAL	HUNTER SUCCESS	DAYS/ HARVEST	HUNTER DAYS	VALID LICENSES*
101 Targhee	Resident	4	4	0	0	4	100.0%	4.8	19	4
(HA 16, 37)	Nonresident	1	1	0	0	1	100.0%	1.0	1	1
	Total	5	5	0	0	5	100.0%	4.0	20	5
103 Jackson	Resident	8	8	0	0	8	100.0%	7.9	63	8
(HA 7, 14, 15, 17, 18, 19,	Nonresident	2	2	0	0	2	100.0%	10.0	20	2
28, 32)	Total	10	10	0	0	10	100.0%	8.3	83	10
105 Sublette	Resident	193	135	28	3	166	86.0%	9.9	1646	194
(HA 3-5, 10, 20-25)	Nonresident	42	38	1	1	40	95.2%	6.0	240	42
	Total	235	173	29	4	206	87.7%	9.2	1886	236
201 Absaroka	Resident	9	8	0	0	8	88.9%	11.3	90	9
(HA 8, 9, 11)	Nonresident	2	2	0	0	2	100.0%	6.0	12	2
	Total	11	10	0	0	10	90.9%	10.2	102	11
313 Bighorn	Resident	50	23	18	1	42	84.0%	11.8	497	51
(HA 1, 34, 42, 43)	Nonresident	14	8	4	0	12	85.7%	8.9	107	14
	Total	64	31	22	1	54	84.4%	11.2	604	65
415 Uinta	Resident	14	12	0	0	12	85.7%	10.0	120	15
(HA 27, 35, 44)	Nonresident	4	4	0	0	4	100.0%	6.5	26	4
	Total	18	16	0	0	16	88.9%	9.1	146	19
417 Lincoln	Resident	44	44	0	0	44	100.0%	9.4	413	44
(HA 26, 33, 36, 40)	Nonresident	11	10	0	0	10	90.9%	6.9	69	11
	Total	55	54	0	0	54	98.2%	8.9	482	55
545 Snowy Range	Resident	37	17	18	2	37	100.0%	7.5	278	36
(HA 38, 41)	Nonresident	11	6	4	0	10	90.9%	4.1	41	11
	Total	48	23	22	2	47	97.9%	6.8	319	47
620 Lander	Resident	8	6	0	0	6	75.0%	19.5	117	8
(HA 2, 30)	Nonresident	2	2	0	0	2	100.0%	6.0	12	2
	Total	10	8	0	0	8	80.0%	16.1	129	10
621 Dubois	Resident	4	4	0	0	4	100.0%	15.8	63	4
(HA 6)	Nonresident	1	1	0	0	1	100.0%	15.0	15	1
	Total	5	5	0	0	5	100.0%	15.6	78	5
Totals		461	335	73	7	415	90.0%	9.3	3,849	463

*Equals licenses sold per regulations through the draw and medical carryover (MCO) adjustments, governor licenses, supertag, trifecta licenses and refunds.

Table III

MOOSE

License Data Summary

2014

	Valid Licenses*	Number Surveyed	(hunters and nonhunters)	(# Usable/# Surveyed)
Resident	373	373	352	94.4%
Nonresident	90	90	88	97.8%
Total	463	463	440	95.0%

*Equals licenses sold per regulations through the draw and medical carryover (MCO) adjustments, governor licenses, supertag, trifecta licenses and refunds.

WYOMING GAME AND FISH COMMISSION

CHAPTER 8

MOOSE HUNTING SEASONS

Section 1. Authority. This regulation is promulgated by authority of W.S. §23-1-302, §23-1-703 and §23-2-104.

Section 2. Regular Hunting Seasons.

Hunt areas, season dates and limitations.

Hunt Area	Type	Dates of Seasons Opens	Closes	Quota	License	Limitations
1	1	Oct. 1	Oct. 31	15	Limited quota	Any moose, except cow moose with calf at side
1	4	Oct. 1	Oct. 31	10	Limited quota	Antlerless moose, except cow moose with calf at side
2	1	Oct. 1	Nov. 20	5	Limited quota	Antlered moose
3	1	Sep. 20	Oct. 31	10	Limited quota	Antlered moose
4	1	Sep. 20	Oct. 31	10	Limited quota	Antlered moose
4	4	Sep. 20	Oct. 31	5	Limited quota	Antlerless moose except cow moose with calf at side
5	1	Oct. 1	Oct. 31	30	Limited quota	Antlered moose
5	4	Oct. 1	Oct. 31	15	Limited quota	Antlerless moose, except cow moose with calf at side
6	1	Oct. 1	Nov. 20	5	Limited quota	Antlered moose
7						CLOSED
8						CLOSED
9	1	Oct. 1	Oct. 31	5	Limited quota	Antlered moose
10	1	Sep. 15	Oct. 31	15	Limited quota	Antlered moose
11	1	Sep. 10	Nov. 10	5	Limited quota	Antlered moose
14						CLOSED
15						CLOSED
16, 37	1	Sep. 15	Nov. 15	5	Limited quota	Antlered moose
17, 28	1	Sep. 15	Oct. 31	5	Limited quota	Antlered moose
18	1	Oct. 1	Oct. 31	5	Limited quota	Antlered moose
19						CLOSED
20	1	Sep. 15	Oct. 31	15	Limited quota	Antlered moose
21	1	Sep. 15	Oct. 31	5	Limited quota	Antlered moose
22	1	Oct. 1	Oct. 31	15	Limited quota	Antlered moose
23	1	Sep. 15	Oct. 31	25	Limited quota	Antlered moose
24	1	Sep. 15	Oct. 31	25	Limited quota	Antlered moose
24	4	Sep. 15	Oct. 31	5	Limited quota	Antlerless moose, except cow moose with calf at side
25	1	Oct. 1	Oct. 31	45	Limited quota	Antlered moose
25	4	Oct. 1	Oct. 31	15	Limited quota	Antlerless moose, except cow moose with calf at side
26	1	Oct. 1	Oct. 31	50	Limited quota	Antlered moose
27	1	Oct. 1	Nov. 20	15	Limited quota	Antlered moose

Hunt Area	Type	Dates of Seasons Opens	Closes	Quota	License	Limitations
30	1	Oct. 1	Oct. 31	5	Limited quota	Antlered moose
30	1	Nov. 1	Nov. 20			Unused Area 30 Type 1 licenses also valid in Area 2
32						CLOSED
33, 36, 40	1	Oct. 1	Oct. 31	5	Limited quota	Antlered moose in Areas 36 and 40, valid for any moose except cow moose with calf at side in Area 33
34	1	Oct. 1	Oct. 31	10	Limited quota	Any moose except cow moose with calf at side
34	4	Oct. 1	Oct. 31	20	Limited quota	Antlerless moose, except cow moose with calf at side
35	1	Oct. 1	Nov. 20	5	Limited quota	Antlered moose
38, 41	1	Oct. 1	Nov. 14	20	Limited quota	Any moose, except cow moose with calf at side
38, 41	4	Oct. 1	Nov. 14	25	Limited quota	Antlerless moose, except cow moose with calf at side
42	1	Oct. 1	Oct. 31	5	Limited quota	Any moose, except cow moose with calf at side
44						CLOSED

Please see Important Hunting Information Section of the Moose Regulation brochure regarding Chronic Wasting Disease.

Section 3. Special Archery Seasons. Hunt Areas listed in this Section shall have special archery hunting seasons during the dates specified in this Section. Archers shall possess a limited quota moose license in addition to an archery license in order to hunt moose during any special archery season. Archers shall only hunt in the Hunt Area(s) and for the sex of moose set forth by the limitations of their license as specified in Section 2 of this Chapter.

Hunt Area(s)	Dates of Seasons Opens	Closes	Limitations
1, 34, 42	Sep. 15	Sep. 30	Refer to Section 2 of this Chapter
2, 5, 6, 9, 18, 22, 25-27, 30, 33, 35, 36, 38, 40, 41	Sep. 1	Sep. 30	Refer to Section 2 of this Chapter
3, 4	Sep. 1	Sep. 19	Refer to Section 2 of this Chapter
11	Sep. 1	Sep. 9	Refer to Section 2 of this Chapter
10, 16, 17, 20, 21, 23, 24, 28, 37	Sep. 1	Sep. 14	Refer to Section 2 of this Chapter

Section 4. Hunt Area Descriptions.

Area and Number.

Area 1. Goose Creek. Beginning where Interstate Highway 90 crosses the Wyoming-Montana state line; southeasterly along said highway to Piney Creek; northwesterly up said creek to South Piney Creek; southwesterly up said creek to the divide along the Big Horn Mountain range; northwesterly along said divide to the Wyoming-Montana state line; easterly along said line to Interstate Highway 90.

Area 2. Lander Area. Beginning where U.S. Highway 287 intersects the south boundary of the Wind River Reservation; easterly along said boundary to Wyoming Highway 135 (Sand Draw Road); southerly along said highway to U.S. Highway 287; easterly along said highway to the Bison Basin Road (B.L.M. Road 3221); southerly along said road to the Cyclone Ridge Road (B.L.M. Road 3216); westerly

along said road to the Red Creek Road (B.L.M. Road 3219); northwesterly along said road to the Sand Creek Road; westerly along said road to the Continental Divide Road north of Continental Peak; westerly along said road to the Oregon Buttes Road; northerly along said road to Wyoming Highway 28; northeasterly along said highway to Willow Creek; northwesterly up said creek to the divide between the Sweetwater River and the Wind River at Granite Peak; northwesterly along said divide to the Continental Divide; northwesterly along said divide to the Wind River Reservation boundary; easterly along said boundary to U.S. Highway 287.

Area 3. Pinedale-Sandy. Beginning where Pine Creek crosses the Bridger-Teton National Forest boundary below Fremont Lake; northerly up said creek to Summit Lake; easterly to Mt. Helen and the Continental Divide; southerly along said divide to the head of the Big Sandy River; southwesterly down said river to the Bridger-Teton National Forest boundary; northerly along said boundary to Pine Creek.

Area 4. Pinedale-Off National Forest. Beginning where the Big Sandy River crosses the Bridger-Teton National Forest boundary; southwesterly down said river to the Erramouspe Ranch Road; westerly along said road to U.S. Highway 191; northerly along said highway to Wyoming Highway 351; westerly along said highway to the East Green River Road (Sublette County Road 23-110); northerly along said road to U.S. Highway 191; northwesterly along said highway to the Green River; northeasterly up said river to Jim Creek; easterly up said creek to the Bridger-Teton National Forest boundary; southeasterly along said boundary to the Big Sandy River.

Area 5. Upper Green River. Beginning where U.S. Highway 191 crosses the Green River at Warren Bridge; northwesterly along said highway to the divide between the Hoback River and the Green River (Hoback Rim); northerly along said divide to the divide between the Green River and the Gro Ventre River at Hodges Peak; northeasterly along said divide to the Darwin Ranch Road (U.S.F.S. Road 620); easterly along said road to the Union Pass Road (U.S.F.S. Road 600); northeasterly along said road to the Continental Divide; southerly along said divide to Mt. Helen; west to Summit Lake and Pine Creek; southerly down said creek to the Bridger-Teton National Forest boundary; northwesterly along said boundary to Jim Creek; westerly down said creek to the Green River; southerly down said river to U.S. Highway 191.

Area 6. Wind River. All of the drainage of the Wind River west of the west boundary of the Wind River Reservation and those areas of the Spence and Moriarity Wildlife Management Area east of the East Fork of the Wind River.

Area 7. Buffalo River. Beginning at the confluence of the South Fork and the North Fork of the Buffalo River; northerly up the North Fork to the Trail Creek Trail; northerly along said trail to Pacific Creek; easterly along said creek to the Continental Divide; easterly and southerly along said divide to the Teton Wilderness boundary and the divide between Blackrock Creek and the South Fork of the Buffalo River; westerly along said divide to Togwotee Lodge; northerly along the South Fork of the Buffalo River-Togwotee Lodge Trail to the South Fork of the Buffalo River; westerly down said river to the North Fork of the Buffalo River.

Area 8. Thorofare-Yellowstone. All of the drainages of Mountain Creek, the Thorofare River and the Yellowstone River upstream from the Yellowstone National Park boundary.

Area 9. Greybull-Owl Creek. Beginning where Wyoming Highway 120 crosses the divide between Dry Creek and the Greybull River drainage (Meeteetse Rim); southeasterly along said highway to the Bighorn River; southerly up said river to the Wind River Reservation boundary; westerly along said boundary to the divide between the Wood River and the Wind River; northwesterly along said divide to the divide between the Greybull River and the Wind River; northwesterly along said divide to the divide between the Greybull River and the South Fork of the Shoshone River; northeasterly along said divide to the divide between Meeteetse Creek and Sage Creek; easterly along said divide to the divide between Dry Creek and the Greybull River; easterly along said divide to Wyoming Highway 120; in addition, all non-

Indian fee title lands in that portion of Hot Springs County within the exterior boundaries of the Wind River Reservation.

Area 10. South Hoback. Beginning at the confluence of the Hoback and Snake rivers; southeasterly up the Hoback River to the South Fork of the Hoback River; east to Hoback Rim and the divide between the Green River and Hoback River; southwesterly along said divide to the divide between the Greys River and the Hoback River; northerly along said divide to the divide between the Greys River and Willow Creek; northerly along said divide to the divide between Bailey Creek and Willow Creek; northerly along said divide to Drywash Draw; westerly down said draw to Bailey Creek; northwesterly down said creek to the Snake River; northerly up said river to the confluence of the Hoback and Snake rivers.

Area 11. Absaroka. All of the drainage of the Clark's Fork River west of Wyoming Highway 120; all of the drainage of the Shoshone River west of Wyoming Highway 120 and outside of Yellowstone National Park; the Dry Creek drainages west of Wyoming Highway 120; and the drainage of Soda Butte Creek outside of Yellowstone National Park.

Area 14. Fox Park. Beginning at the head of the Pacific Creek at the Continental Divide; westerly down Pacific Creek to the Whetstone Creek-Wildcat Peak Trail (#3034); northerly and westerly along said trail to Wildcat Ridge and the West Pilgrim Creek Trail; northerly along said trail to Brown Meadows and the Arizona Creek-Sheffield Creek Trail (#3026); northerly along said trail to Huckleberry Ridge and the divide between Sheffield Creek and Rodent Creek; northerly along said divide to the Yellowstone National Park boundary; easterly along said boundary to the Continental Divide; southerly along said divide to the head of Pacific Creek.

Area 15. Glade Creek-Pilgrim Creek. Beginning where Pacific Creek crosses the Grand Teton National Park boundary; northerly and westerly along said boundary to the Targhee National Forest boundary; northerly along said boundary to the Yellowstone National Park boundary; easterly along said boundary to Huckleberry Ridge; southerly along said ridge to the Sheffield Creek-Arizona Creek Trail (#3026); southerly along said trail to Brown Meadows and the West Pilgrim Creek Trail; southerly along said trail to Wildcat Ridge and the Wildcat Peak-Whetstone Creek Trail (#3034); southerly and easterly along said trail to Pacific Creek; southwesterly down said creek to the Grand Teton National Park boundary.

Area 16. Alta. Beginning at the intersection of Wyoming Highway 22 and the Wyoming-Idaho state line; northerly along said line to the South Fork of Badger Creek; easterly up said creek to the Caribou-Targhee National Forest-Grand Teton National Park boundary; southerly along said boundary to the Targhee/Bridger-Teton interforest boundary; southerly along said boundary to Wyoming Highway 22; westerly along said highway to the Wyoming-Idaho state line.

Area 17. Lower Gros Ventre-Spread Creek. Beginning where the Gros Ventre River crosses the Grand Teton National Park boundary; northerly along said boundary to U.S. Highway 26-287; easterly along said highway to Togwotee Lodge and the divide between the Buffalo River and Blackrock Creek; easterly along said divide and the Teton Wilderness boundary to the Continental Divide; southerly along said divide to the Moccasin Basin Road (U.S.F.S. Road 30750); southerly along said road to the North Fork of Fish Creek at Calf Creek; southerly down said creek to Fish Creek; westerly down said creek to the Gros Ventre River; westerly down said river to the Grand Teton National Park boundary.

Area 18. Fish Creek. Beginning at the confluence of the Gros Ventre River and Fish Creek; northeasterly up said creek to North Fork of Fish Creek; northerly up said creek to the Moccasin Basin Road (U.S.F.S. Road 30750) at Calf Creek; northerly up said road to the Continental Divide; southeasterly along said divide to the Union Pass Road (U.S.F.S. Road 600); southwesterly along said road to the Darwin Ranch Road (U.S.F.S. Road 620); westerly along said road to Kinky Creek; northwesterly down said creek to the Gros Ventre River; northwesterly down said river to Fish Creek.

Area 19. Wilson. Beginning at the junction of Wyoming Highway 22 and Wyoming Highway 390 west of the Snake River; northerly along Wyoming Highway 390 to the Grand Teton National Park boundary; northerly, easterly and southerly along said boundary to U.S. Highway 191; southerly along said highway to Wyoming Highway 22; westerly along said highway to Wyoming Highway 390.

Area 20. Fall Creek-Targhee. Beginning at the junction of Wyoming Highway 22 and Wyoming Highway 390 west of the Snake River; easterly along Wyoming Highway 22 to the Snake River; southerly and westerly down said river to the Wyoming-Idaho state line; northerly along said line to Wyoming Highway 22; easterly along said highway to the Caribou-Targhee/Bridger-Teton interforest boundary at Teton Pass; northerly along said boundary to the Grand Teton National Park boundary; northeasterly along said boundary to Wyoming Highway 390; southerly along said highway to Wyoming Highway 22.

Area 21. North Hoback. Beginning where U.S. Highway 191 crosses Flat Creek at the north edge of the town of Jackson; due east to the National Elk Refuge boundary; easterly and northerly along said boundary to Flat Creek; easterly and southerly up Flat Creek to Cache Peak; southeasterly along the divide between Flat Creek and Granite Creek to Pyramid Peak; southeasterly along the divide between the Gros Ventre River and the Hoback River to Steamboat Peak; southerly and westerly along the divide between Shoal Creek and Dell Creek to the Riling Draw Road; southerly along said road to the Dell Creek Road; westerly along said road to the Hoback River; westerly down said river to the Snake River; northerly up said river to Wyoming Highway 22; easterly along said highway to U.S. Highway 191; easterly and northerly along said highway to Flat Creek at the north edge of the town of Jackson.

Area 22. Raspberry Ridge. Beginning where U.S. Highway 191 crosses the divide between the Green River and the Hoback River on Hoback Rim; southwesterly along said divide to a point east of the confluence of the South Fork of the Hoback River and the Hoback River; due west to the Hoback River; northerly along said river to the Dell Creek Road; easterly along said road to the Riling Draw Road; northerly along said road to the divide between Shoal Creek and Dell Creek; easterly and northerly along said divide to the divide between the Gros Ventre River and the Hoback River at Steamboat Peak; southeasterly along the divide between the Gros Ventre River and the Hoback River to the divide between the Green River and the Hoback River at Hodges Peak; southerly along the divide between the Green River and the Hoback River to U.S. Highway 191.

Area 23. Greys River-Salt River. Beginning at the confluence of the Greys River and the Snake River; easterly up the Snake River to Bailey Creek; southerly up said creek to Dry Wash Draw; easterly up said draw to Greyback Ridge; southerly along said ridge to the divide between the Little Grays River and the Hoback River; southerly and easterly along said divide to the divide between the Greys River and the Green River; southerly, westerly, and northerly along said divide to the divide between the Greys River and the Smiths Fork River; northerly and westerly along said divide to the divide between the Bear River and the Salt River; westerly along said divide to the Wyoming-Idaho state line; northerly along said line to the Snake River; easterly up said river to the Greys River.

Area 24. Big Piney-On National Forest. Beginning at Deadman Peak and the divide between the Green River and the Hoback River; northeasterly along said divide to the Bridger-Teton National Forest boundary; southerly along said boundary to LaBarge Creek Road (U.S.F.S. Road 10-138); northwesterly along said road to the Smiths Fork Road (U.S.F.S. Road 10-072); northerly along said road to the divide between the Green River and the Greys River; northerly along said divide to Deadman Peak.

Area 25. Big Piney-Off National Forest. Beginning where U.S. Highway 191 crosses the divide between the Green River and the Hoback River (Hoback Rim); southeasterly along said highway to the East Green River Road (Sublette County Road 23-110) at Cora Junction; southerly along said road to Wyoming Highway 351; easterly along said highway to the Burma Road (B.L.M. Road 5406); southerly along said road to the Yellow Point Road (B.L.M. Road 5409); westerly along said road to Colorado Point

and the CCC Road (B.L.M. Road 5402); southerly along said road to the Fontenelle Reservoir Dam Road; westerly along said road to the Fontenelle Reservoir Dam (Lincoln County Road 313) on the Green River; northerly up said river to LaBarge Creek; westerly up said creek to U.S. Highway 189; northerly along said highway to the LaBarge Creek Road (Lincoln County Road 315) northwesterly along said road to the forest boundary; northerly up said boundary to the divide between the Green River and the Hoback River; northeasterly along said divide to U.S. Highway 191.

Area 26. Lincoln. Beginning at the town of Kemmerer and U.S. Highway 30; westerly along said highway to Wyoming Highway 89 at Sage Junction; southwesterly along said highway to the Wyoming-Utah state line; northerly along said line to the Wyoming-Idaho state line; northerly along said line to the divide between the Salt River and the Bear River; easterly along said divide to the divide between the Salt River and the Smiths Fork; northeasterly along said divide to the divide between the Greys River and the Smiths Fork; southeasterly along said divide to the divide between the Greys River and LaBarge Creek; southeasterly along said divide to the LaBarge Creek Road (U.S.F.S. Road 10-138 and Lincoln County Road 315); southeasterly along said road to U.S. Highway 189; southerly along said highway to LaBarge Creek; easterly down said creek to the Green River; southeasterly down said river to the Fontenelle Reservoir Dam Road (Lincoln County Road 313); westerly along said road to Wyoming Highway 189; southwesterly along said road to the town of Kemmerer.

Area 27. Uinta. Beginning where Interstate Highway 80 crosses the Wyoming-Utah state line; easterly along said highway to Wyoming Highway 410; southerly along said highway to the Stateline Dam Road (U.S.F.S. Road 072); southerly along said road to the Wyoming-Utah state line; west then north along said line to Interstate Highway 80.

Area 28. Crystal Creek-Flat Creek. Beginning where the Gros Ventre River crosses the Bridger-Teton National Forest boundary; easterly and southerly up said river to Kinky Creek; southeasterly up said creek to the Darwin Ranch Road (U.S.F.S. Road 620); easterly along said road to the divide between the Green River and the Gros Ventre River; southwesterly along said divide to the divide between the Green River and the Hoback River at Hodges Peak; westerly along said divide to the divide between the Granite Creek-Cache Creek-Flat Creek and the head of Flat Creek; northwesterly down Flat Creek to the Bridger-Teton National Forest boundary; northerly along said boundary to the Gros Ventre River.

Area 30. Sweetwater. Beginning where Wyoming Highway 28 crosses Willow Creek; southwesterly along said highway to U.S. Highway 191; northerly along said highway to the Big Sandy Reservoir Road (Sweetwater County Road 28); easterly along said road to the Big Sandy River at the dam; northerly up said river to the Continental Divide; southeasterly along said divide to Mt. Nystrom and the divide between the Sweetwater River and the Wind River; southeasterly along said divide to Granite Peak and the headwaters of Willow Creek; southeasterly down said creek to Wyoming Highway 28.

Area 32. Enos Lake. Beginning where Pacific Creek crosses the Grand Teton National Park boundary; easterly and northerly up said creek to Trail Creek and the Trail Creek trail; southerly along said trail to the North Fork of the Buffalo River; southerly down said river to the South Fork of the Buffalo River; easterly up the South Fork to the South Fork of the Buffalo-Togwotee Lodge Trail; southerly along said trail to Togwotee Lodge and U.S. Highway 26-287; westerly along said highway to the Grand Teton National Park boundary; westerly and northerly along said boundary to Pacific Creek.

Area 33. Lower Green River. Beginning at the junction of Interstate Highway 80 and Wyoming Highway 372; northwesterly along Wyoming Highway 372 to Lincoln County Road 316 at the Fontenelle Junction; northerly along said road to the Fontenelle Reservoir Dam Road (Lincoln County Road 313); easterly along said road to the County Line Road (Sweetwater County Road 52); southerly along said road to the Lower Farson Cutoff Road (Sweetwater County Road 8); easterly along said road to Wyoming Highway 28; easterly along said highway to the continuation of the Lower Farson Cutoff Road (Sweetwater County Road 8); southerly along said road to the Blue Rim Road (Sweetwater County Road 5); southerly along said road to Interstate Highway 80; westerly along said highway to Wyoming Highway 372.

Area 34. Hunter Mesa. Beginning at the junction of Piney Creek and Interstate Highway 90; southerly along said highway to Interstate Highway 25; southerly along said highway to the North Fork of the Powder River; northwesterly up said river to Pass Creek; westerly up said creek to the Hazelton Road (Johnson County Road 3); northerly along said road to the Gold Mine Road (U.S.F.S. Road 452); northerly along said road to the Canyon Creek Road (U.S.F.S. Road 25); northerly along said road to U.S. Highway 16; easterly along said highway to the divide along the Big Horn Mountain range at Powder River Pass; northerly along said divide to South Piney Creek; northeasterly down said creek to Piney Creek; southeasterly down said creek to Interstate Highway 90.

Area 35. Henry's Fork. Beginning where Interstate Highway 80 crosses the Green River; southerly along the east bank of said river to Flaming Gorge Reservoir; southerly along the east shore of said reservoir to the Wyoming-Utah state line; westerly along said line to the Stateline Dam Road (U.S.F.S. Road 072); northerly along said road to Wyoming Highway 410; northerly along said highway to Interstate Highway 80; easterly along said highway to the Green River.

Area 36. Bear River Divide. Beginning where Interstate Highway 80 crosses the Wyoming-Utah state line; northerly along said line to Wyoming Highway 89 west of Sage Junction; easterly along said highway to U.S. Highway 189; southerly along said highway to Interstate Highway 80; westerly along said highway to the Wyoming-Utah state line.

Area 37. Grassy Lake. Beginning where the South Fork of Badger Creek crosses the Wyoming-Idaho state line; northerly along said line to the south boundary of Yellowstone National Park; easterly along said boundary to the Targhee National Forest boundary; southerly along said boundary to the Caribou-Targhee National Forest-Grand Teton National Park boundary; southerly along said boundary to the South Fork of Badger Creek; westerly down said creek to the Wyoming-Idaho state line.

Area 38. Snowy Range. Beginning where Interstate Highway 25 crosses the Wyoming-Colorado state line; westerly along said line to Wyoming Highway 230 west of the North Platte River; northwesterly along said highway to Wyoming Highway 130; northerly along said highway to U.S. Highway 30 at Walcott Junction; easterly and southerly along said highway to the town of Laramie and the Rogers Canyon-Fisher Canyon Road (Albany County Road 17-Laramie County Road 228); easterly along said road to Wyoming Highway 211; southeasterly along said highway to Interstate Highway 25; southerly along said highway to the Wyoming-Colorado state line.

Area 40. Lower Hams Fork. Beginning at the town of Kemmerer and U.S. Highway 189; northerly then northeasterly along said highway to Wyoming Highway 372; easterly then southeasterly along said highway to Interstate Highway 80; westerly along said highway to U.S. Highway 189; northerly along said highway to the town of Kemmerer.

Area 41. Sierra Madres. Beginning where Wyoming Highway 230 west of the North Platte River crosses the Wyoming-Colorado state line; westerly along said line to Wyoming Highway 789; northerly along said highway to Interstate Highway 80; easterly along said highway to Wyoming Highway 130; southerly along said highway to Wyoming Highway 230; southeasterly along said highway to the Wyoming-Colorado state line.

Area 42. West Bighorn. Beginning where the Big Horn River crosses the Wyoming-Montana state line; easterly along said line to the divide along the Big Horn Mountain range; southerly and easterly along said divide to U.S. Highway 16 at the Powder River Pass; westerly along said highway to the Canyon Creek Road (U.S.F.S. Road 25); southerly along said road to the Gold Mine Road (U.S.F.S. Road 452); southerly along said road to the Hazelton Road (Big Horn Divide Road-Johnson County Road 3); southerly along said road to the Rome Hill Road (Wyoming Highway 436); northwesterly along said road to U.S. Highway 16; westerly along said highway to the Nowood River; northwesterly down said river to the Big Horn River; northerly down said river to the Wyoming-Montana state line.

Area 44. East Flaming Gorge. Beginning where Interstate Highway 80 crosses the Green River; easterly along said highway to the Bitter Creek Road (Sweetwater County Road 19); southerly along said road to Carson Springs Junction and the Cow Creek-Powder Wash Road; southerly along said road to the Wyoming-Colorado state line; westerly along said line to the Wyoming-Utah state line; westerly along said line to Flaming Gorge Reservoir; northerly along the east shore of said reservoir to the Green River; northerly up the east bank of said river to Interstate Highway 80.

WYOMING GAME AND FISH COMMISSION

By: _____
Richard Klouda, President

Dated: April 22, 2014

2014 MOOSE HUNT AREAS

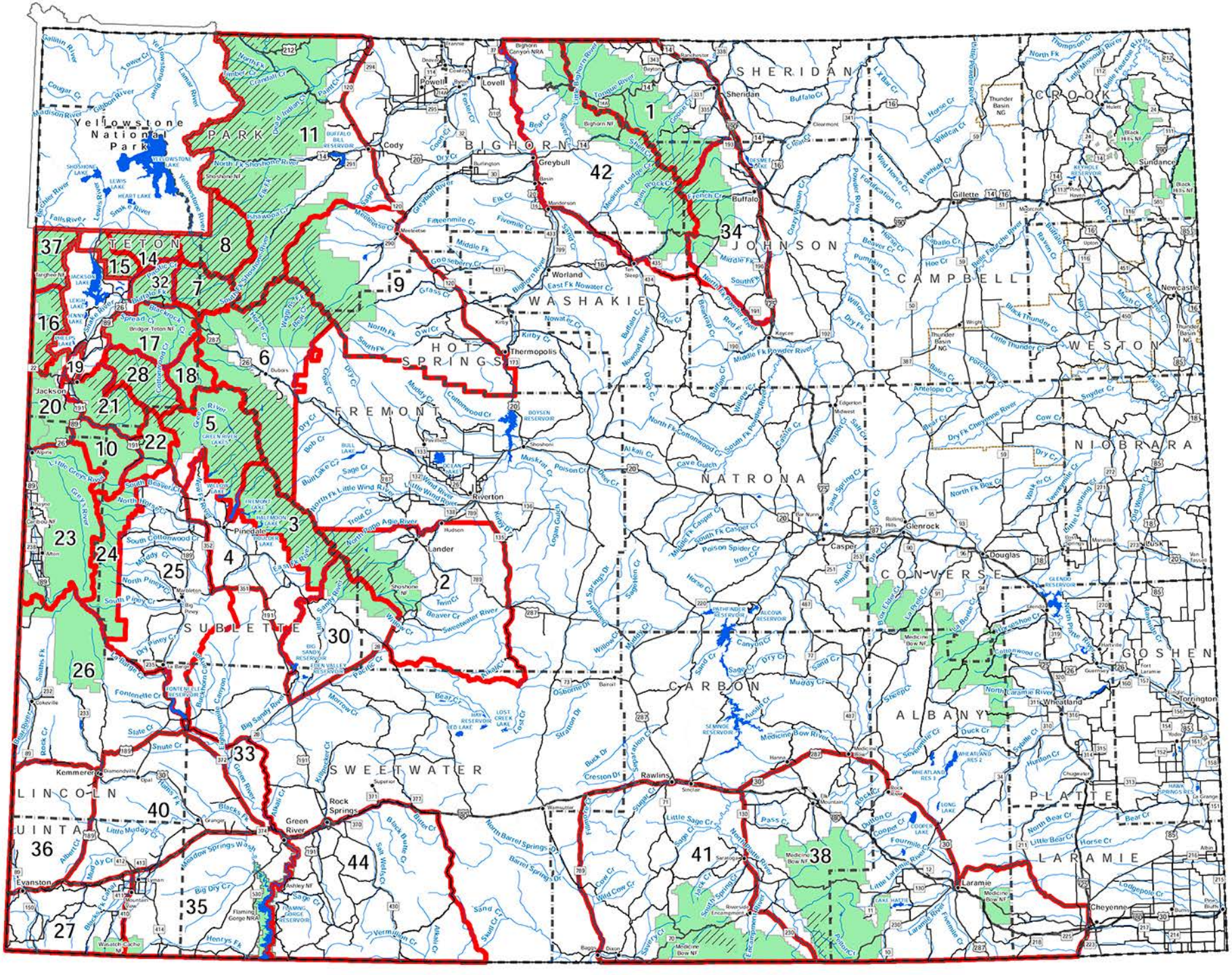

THIS MAP IS FOR GENERAL REFERENCE ONLY. Please use the written boundary descriptions in this regulation for detailed boundary information.

Note: Wilderness area, nonresidents must have guides

TABLE I

BIGHORN SHEEP

HARVEST STATEWIDE

BY TOTAL HUNTERS

2014

	VALID LICENSES*	NUMBER ACTIVE HUNTERS	HARVEST				TOTAL REC. DAYS	HUNTER SUCCESS	DAYS/ HARVEST
			RAM	EWE	LAMB	TOTAL			
STATE TOTAL	220	217	167	2	0	169	1,889	77.9%	11.2
RESIDENT	163	160	118	1	0	119	1,513	74.4%	12.7
NONRESIDENT	57	57	49	1	0	50	376	87.7%	7.5

*Equals licenses sold per regulations through the draw and medical carryover (MCO) adjustments, governor licenses, supertag, trifecta licenses and refunds.

TABLE II

BIGHORN SHEEP

TEN-YEAR COMPARISON OF STATEWIDE HARVEST

2005–2014

YEAR	2005	2006	2007	2008	2009	2010	2011	2012	2013	2014
VALID LICENSES*	235	219	238	242	251	263	258	271	220	220
RESIDENT	172	160	177	178	186	194	191	202	166	163
NONRESIDENT	63	59	61	64	65	69	67	69	54	57
NUMBER ACTIVE HUNTERS	232	219	237	242	251	263	249	249	213	217
RESIDENT	169	160	176	178	186	194	180	180	157	160
NONRESIDENT	63	59	61	64	65	69	69	69	56	57
TOTAL HARVEST	172	186	201	194	196	211	181	212	187	169
RESIDENT	121	135	151	141	141	150	125	147	134	119
NONRESIDENT	51	51	50	53	55	61	56	65	53	50
TOTAL RECREATION DAYS	1,923	1,654	2,225	2,230	2,032	1,867	2,029	2,152	1,609	1,889
RESIDENT	1,566	1,323	1,739	1,799	1,728	1,595	1,548	1,800	1,223	1,513
NONRESIDENT	357	331	486	431	304	272	481	352	386	376
DAYS/HARVEST	11.2	8.9	11.1	11.5	10.4	8.8	11.2	10.2	8.6	11.2
RESIDENT	12.9	9.8	11.5	12.8	12.3	10.6	12.4	12.2	9.1	12.7
NONRESIDENT	7.0	6.5	9.7	8.1	5.5	4.5	8.6	5.4	7.3	7.5
ACTIVE LICENSE SUCCESS**	74.1%	84.9%	84.8%	80.2%	78.1%	80.2%	72.7%	85.1%	87.8%	77.9%
HARVEST METHOD										
FIREARM	-	99.9%	99.0%	100.0%	99.0%	98.1%	99.4%	98.6%	98.0%	98.8%
ARCHERY	-	0.1%	1.0%	0.0%	1.0%	1.9%	0.6%	1.4%	2.0%	1.2%

TABLE 1-A

BIGHORN SHEEP

HARVEST, HUNTING PRESSURE, HUNTER SUCCESS

HARVEST BY HUNT AREA

2014

AREA (includes)	TYPE	ACTIVE LICS/HTRS	HARVEST RAM	EWE	LAMB	TOTAL	HUNTER SUCCESS	DAYS/ HARVEST	HUNTER DAYS	VALID LICENSES*
1 Clark's Fork	Limited 1									
(plus 1 R MCO from 2013, minus 1 R refund)	Resident	15	13	0	0	13	87%	8.8	114	15
(plus 1 N Gov Lic)	Nonresident	6	5	0	0	5	83%	8.4	42	6
	Area Total	21	18	0	0	18	86%	8.7	156	21
2 Trout Peak	Limited 1									
(plus 1 R MCO from 2013 & 1 Supertag, minus 1 R refund)	Resident	20	14	0	0	14	70%	15.7	220	20
(plus 1 N Gov Lic)	Nonresident	7	7	0	0	7	100%	4.6	32	7
	Area Total	27	21	0	0	21	78%	12.0	252	27
3 Wapiti Ridge	Limited 1									
(plus 1 R MCOs from 2013, minus 2 R MCOs to 2015)	Resident	27	23	0	0	23	85%	11.2	257	29
	Nonresident	11	10	0	0	10	91%	4.7	47	11
	Area Total	38	33	0	0	33	87%	9.2	304	40
4 Yount's Peak	Limited 1									
(plus 9 R MCOs from 2013, minus 1 R MCO to 2015)	Resident	17	10	0	0	10	59%	14.9	149	17
(plus 2 N MCOs from 2013)	Nonresident	5	5	0	0	5	100%	6.8	34	5
	Area Total	22	15	0	0	15	68%	12.2	183	22
5 Franc's Peak	Limited 1									
	Resident	36	27	0	0	27	75%	15.0	404	36
(plus 1 N Trifecta & 3 N Govs)	Nonresident	17	14	0	0	14	82%	10.1	142	17
	Limited 6									
	Resident	3	0	1	0	1	33%	8.0	8	3
	Nonresident	1	0	1	0	1	100%	5.0	5	1
	Area Total	57	41	2	0	43	75%	13.0	559	57
6 Targhee	Limited 1									
	Resident	1	1	0	0	1	100%	7.0	7	1
(minus 1 N MCO to 2015 - the only 2014 license)	Nonresident	0	0	0	0	0	0%	0.0	0	0
	Area Total	1	1	0	0	1	100%	7.0	7	1
7 Jackson	Limited 1									
(plus 1 R MCO from 2013)	Resident	7	6	0	0	6	86%	10.5	63	7
	Nonresident	2	2	0	0	2	100%	2.0	4	2
	Area Total	9	8	0	0	8	89%	8.4	67	9
8 SHEEP MOUNTAIN	Limited 1									
(23)	Resident	5	1	0	0	1	20%	49.0	49	6
	Nonresident	1	1	0	0	1	100%	3.0	3	1
	Area Total	6	2	0	0	2	33%	26.0	52	7
9 Dinwoody	Limited 1									
	Resident	3	3	0	0	3	100%	0.0	19	3
	Nonresident	1	0	0	0	0	0%	0.0	17	1
	Area Total	4	3	0	0	3	75%	12.0	36	4

TABLE 1-A (Continued)
BIGHORN SHEEP 2014 HARVEST, HUNTING PRESSURE, HUNTER SUCCESS BY HUNT AREA

AREA	TYPE	ACTIVE LICS/HTRS	HARVEST RAM	EWE	LAMB	TOTAL	HUNTER SUCCESS	DAYS/ HARVEST	HUNTER DAYS	VALID LICENSES*
10 Jakey's Fork	Limited 1									
	Resident	6	5	0	0	5	83%	15.0	75	6
	Nonresident	2	2	0	0	2	100%	6.0	12	2
	Area Total	8	7	0	0	7	88%	12.4	87	8
12 Porcupine	Limited 1									
	Resident	2	2	0	0	2	100%	4.0	8	2
	Area Total	2	2	0	0	2	100%	4.0	8	2
17 Ferris-Seminoe	Limited 1									
	Resident	1	1	0	0	1	100%	1.0	1	1
	Area Total	1	1	0	0	1	100%	1.0	1	1
18 Douglas Creek	Limited 1									
(21)	Resident	2	2	0	0	2	100%	3.5	7	2
	Area Total	2	2	0	0	2	100%	3.5	7	2
19 Laramie Peak	Limited 1									
(plus 1 R MCO from 2013)	Resident	7	6	0	0	6	86%	8.2	49	7
(minus 1 N MCO to 2015)	Nonresident	1	1	0	0	1	100%	21.0	21	1
	Area Total	8	7	0	0	7	88%	10.0	70	8
20 Kouba Canyon	Limited 1									
	Resident	2	2	0	0	2	100%	12.0	24	2
	Area Total	2	2	0	0	2	100%	12.0	24	2
21 Encampment River (all licenses reported activity in Area 18)										
22 Dubois Badlands	Limited 1									
	Resident	3	1	0	0	1	33%	38.0	38	3
	Nonresident	1	0	0	0	0	0%	0.0	10	1
	Area Total	4	1	0	0	1	25%	48.0	48	4
23 DESOLATION PEAK	Limited 1									
(8)	Resident	3	1	0	0	1	33%	21.0	21	3
	Nonresident	2	2	0	0	2	100%	3.5	7	2
	Area Total	5	3	0	0	3	60%	9.3	28	5
24 Big Piney Closed										

*Equals licenses sold per regulations through the draw and medical carryover (MCO) adjustments, governor licenses, supertag, trifecta licenses and refunds.

TABLE I-H

BIGHORN SHEEP

HARVEST BY HERD UNIT

2014

HERD UNIT	TYPE	ACTIVE LICS/HTRS	HARVEST RAM	HARVEST EWE	HARVEST LAMB	HARVEST TOTAL	HUNTER SUCCESS	DAYS/ HARVEST	HUNTER DAYS	VALID LICENSES*
106 Targhee	Resident	1	1	0	0	1	100%	7.0	7	1
(HA 6)	Total	1	1	0	0	1	100%	7.0	7	1
107 Jackson	Resident	7	6	0	0	6	86%	10.5	63	7
(HA 7)	Nonresident	2	2	0	0	2	100%	2.0	4	2
	Total	9	8	0	0	8	89%	8.4	67	9
121 Darby Mountain	Closed									
(HA 24)										
201 Clark's Fork	Resident	15	13	0	0	13	87%	8.8	114	15
(HA 1)	Nonresident	6	5	0	0	5	83%	8.4	42	6
	Total	21	18	0	0	18	86%	8.7	156	21
202 Trout Peak	Resident	20	14	0	0	14	70%	15.7	220	20
(HA 2)	Nonresident	7	7	0	0	7	100%	4.6	32	7
	Total	27	21	0	0	21	78%	12.0	252	27
203 Wapiti Ridge	Resident	27	23	0	0	23	85%	11.2	257	29
(HA 3)	Nonresident	11	10	0	0	10	91%	4.7	47	11
	Total	38	33	0	0	33	87%	9.2	304	40
204 Younts Peak	Resident	17	10	0	0	10	59%	14.9	149	17
(HA 4)	Nonresident	5	5	0	0	5	100%	6.8	34	5
	Total	22	15	0	0	15	68%	12.2	183	22
205 Francs Peak	Resident	42	28	1	0	29	69%	15.5	450	42
(HA 5, 22, OCM/WRR)	Nonresident	19	14	1	0	15	79%	10.5	157	19
	Total	61	42	2	0	44	72%	13.8	607	61
212 Devil's Canyon	Resident	2	2	0	0	2	100%	4.0	8	2
(HA 12)	Total	2	2	0	0	2	100%	4.0	8	2
516 Douglas Creek	Resident	2	2	0	0	2	100%	3.5	7	2
(HA 18)	Total	2	2	0	0	2	100%	3.5	7	2
517 Laramie Peak	Resident	7	6	0	0	6	86%	8.2	49	7
(HA 19)	Nonresident	1	1	0	0	1	100%	21.0	21	1
	Total	8	7	0	0	7	88%	10.0	70	8
519 Encampment River	No activity reported in this area									
(HA 21)										
609 Whiskey Mountain	Resident	17	10	0	0	10	59%	16.4	164	18
(HA 8, 9, 10, 23)	Nonresident	6	5	0	0	5	83%	7.8	39	6
	Total	23	15	0	0	15	65%	13.5	203	24
615 Ferris-Seminoe	Resident	1	1	0	0	1	100%	1.0	1	1
(HA 17)	Total	1	1	0	0	1	100%	1.0	1	1
720 Kouba Canyon	Resident	2	2	0	0	2	100%	12.0	24	2
(HA 20)	Total	2	2	0	0	2	100%	12.0	24	2
	Totals	217	167	2	0	169	78%	11.2	1889	220

*Equals licenses sold per regulations through the draw and medical carryover (MCO) adjustments, governor licenses, supertag, trifecta licenses and refunds.

Table IV

BIGHORN SHEEP

License Data Summary

2014

	Valid Licenses*	Number Surveyed	Number Usable (hunters and nonhunters)	Response Rate (# Usable/# Surveyed)
Resident	163	163	156	95.7%
Nonresident	57	57	57	100.0%
Total	220	220	213	96.8%

*Equals licenses sold per regulations through the draw and medical carryover (MCO) adjustments, Governor licenses, supertag, trifecta licenses and refunds.

WYOMING GAME AND FISH COMMISSION

CHAPTER 9

BIGHORN SHEEP AND MOUNTAIN GOAT HUNTING SEASONS

Section 1. Authority. This regulation is promulgated by authority of W.S. §23-1-302, §23-1-703, §23-2-104 and §23-3-117.

Section 2. Definitions.

(a) "Bighorn sheep horns" mean the hollow horn sheaths of male bighorn sheep, either attached to the skull or separated.

(b) "Plugging" means placement of a permanent metal plug provided and attached by the Department.

Section 3. Bighorn Sheep Regular Hunting Seasons.

Hunt areas, season dates and limitations.

Hunt Area	Type	Dates of Seasons Opens	Closes	Quota	License	Limitations
1	1	Sep. 1	Oct. 31	20	Limited quota	Any ram (15 residents, 5 nonresidents)
2	1	Sep. 1	Oct. 31	25	Limited quota	Any ram (19 residents, 6 nonresidents)
3	1	Sep. 1	Oct. 31	41	Limited quota	Any ram (30 residents, 11 nonresidents)
4	1	Sep. 1	Oct. 31	12	Limited quota	Any ram (9 residents, 3 nonresidents)
5	1	Sep. 1	Oct. 31	49	Limited quota	Any ram (36 residents, 13 nonresidents)
5	6	Oct. 15	Oct. 31	4	Limited quota	Ewe or lamb valid in that portion of Area 5 within the Greybull River drainage of the Washakie Wilderness; also valid in the Jack Creek and Pickett Creek drainages
6	1	Aug. 15	Oct. 31	2	Limited quota	Any ram (1 resident, 1 nonresident)
7	1	Sep. 1	Oct. 31	8	Limited quota	Any bighorn sheep
8, 23	1	Sep. 1	Oct. 15	12	Limited quota	Any ram
9	1	Aug. 15	Oct. 15	4	Limited quota	Any ram
10	1	Aug. 15	Oct. 15	8	Limited quota	Any ram
12	1	Sep. 1	Oct. 15	2	Limited quota	Any ram (2 residents)
17	1	Sep. 1	Oct. 31	1	Limited quota	Any ram (resident only)
18, 21	1	Sep. 1	Oct. 31	2	Limited quota	Any ram (2 residents)
19	1	Sep. 1	Oct. 31	8	Limited quota	Any ram
20	1	Sep. 1	Dec. 31	2	Limited quota	Any ram (2 residents)
22	1	Sep. 1	Oct. 31	4	Limited quota	Any ram
22	1	Oct. 1	Oct. 31			Unused Area 22 Type 1 licenses also valid in Area 5
24						CLOSED

Section 4. Special Archery Seasons.

Hunt Areas listed in this Section shall have special archery hunting seasons during the dates specified in this Section. Archers shall possess a limited quota bighorn sheep license in addition to an archery license in order to hunt bighorn sheep during any special archery season. Archers shall only hunt in the Hunt Area(s) and for the sex of bighorn sheep set forth by the limitations of their license as specified in Section 3 of this Chapter.

Hunt Area	Dates of Seasons		Limitations
	Opens	Closes	
1-5, 7, 8, 12, 17-23	Aug. 15	Aug. 31	Refer to Section 3 of this Chapter
9, 10	Aug. 1	Aug. 14	Refer to Section 3 of this Chapter

Section 5. Registration of Bighorn Sheep and Mountain Goats. Any person harvesting a bighorn sheep or mountain goat in Wyoming shall within fifteen (15) consecutive days following the harvest present the horns attached to the skull plate for registration. All harvested bighorn sheep shall be plugged. Any person picking up any bighorn sheep horns in Wyoming shall within fifteen (15) consecutive days following the pickup of the horns present the horn or horns for registration, plugging and interstate game tagging. Plugging may be omitted if the Department determines that the size or condition of the horn prevents proper plugging. Any person taking bighorn sheep horns shall present them in person at one of the following Department offices, Monday through Friday, excluding legal holidays, 8:00 a.m. – 5:00 p.m. Bighorn sheep horns not originating in Wyoming shall not be plugged.

Game and Fish Department:

Headquarters	Cheyenne	1-800-842-1934
Casper Region	Casper	1-800-233-8544
Cody Region	Cody	1-800-654-1178
Green River Region	Green River	1-800-843-8096
Jackson Region	Jackson	1-800-423-4113
Lander Region	Lander	1-800-654-7862
Laramie Region	Laramie	1-800-843-2352
Pinedale Region	Pinedale	1-800-452-9107
Sheridan Region	Sheridan	1-800-331-9834

(a) The Department may require substantive proof from individuals who do not possess a valid bighorn sheep license and take bighorn sheep horns that the horns were legally acquired. Failure to provide such proof may result in seizure of the horns. Before a person's bighorn sheep horns may be plugged, the person may be required to take a Department enforcement officer to the location where the bighorn sheep horns were acquired. Failure to comply with this request shall be a violation of this regulation and the bighorn sheep horns may be seized.

(b) No person shall alter, deface or remove a plug placed in a bighorn sheep horn by the Department.

(c) No person shall possess the horn(s) of a bighorn sheep that bears an altered, defaced or counterfeit Wyoming plug or from which the plug has been removed.

(d) The insertion of a Wyoming plug does not in itself certify that the animal was legally taken or possessed.

(e) Any person who makes a false statement on the bighorn sheep or mountain goat registration form shall be in violation of this regulation. Such violation shall be punishable as provided by Title 23, Wyoming Statutes for violation of Commission regulations.

Section 6. Bighorn Sheep Hunt Area Descriptions.

Area and number.

Area 1. Clark's Fork. All of the drainage of the Clark's Fork River north of Sunlight Creek and north of the Clark's Fork River below its confluence with Sunlight Creek; and the drainage of Soda Butte Creek outside of Yellowstone National Park.

Area 2. Trout Peak. All of the north drainage of the North Fork of the Shoshone River and north of U.S. Highway 14-16-20 between Pahaska Teepee and the east boundary of Yellowstone National Park; all of the south drainage of the Clark's Fork River south and east of Sunlight Creek and west of Wyoming Highway 120; all of the north drainage of the Shoshone River west of Wyoming Highway 120.

Area 3. Wapiti Ridge. Beginning where U.S. Highway 14-16-20 intersects the east boundary of Yellowstone National Park; easterly down said highway to the North Fork of the Shoshone River; easterly down said river to the South Fork of the Shoshone River at the Buffalo Bill Reservoir; southwesterly up said river to Deer Creek; westerly up said creek to the head of Butte Creek; westerly down said creek to the Thorofare River; westerly down said river to the Yellowstone National Park boundary; easterly then northerly along said boundary to U.S. Highway 14-16-20.

Area 4. Yount's Peak. Beginning where Deer Creek enters the South Fork of the Shoshone River; southerly up said river to Needle Creek; southerly up said creek to the head of Emerald Creek; southerly down said creek to Wiggins Fork Creek; southerly down said creek to the Wiggins Fork Road (Shoshone National Forest Road 285); southerly down said road to the Shoshone National Forest boundary; westerly then southerly along said boundary to U.S. Highway 287; northwesterly along said highway to the east boundary of Grand Teton National Park; northerly and westerly along said boundary to U.S. Highway 287; northerly along said highway to the south boundary of Yellowstone National Park; easterly along said boundary to the Thorofare River; easterly up said river to Butte Creek; northeasterly up said creek to the head of Deer Creek; easterly down said creek to the South Fork of the Shoshone River.

Area 5. Franc's Peak. Beginning where Needle Creek enters the South Fork of the Shoshone River; northeasterly down said river to the Shoshone River; easterly down said river to Wyoming Highway 120; southeasterly along said highway to the Bighorn River; southerly up said river to the Wind River Reservation boundary; westerly along said boundary to the Shoshone National Forest boundary; northwesterly, southwesterly, then westerly along said boundary to the Wiggins Fork Road (Shoshone National Forest Road 285); northerly along said road to Wiggins Fork Creek; northerly up said creek to Emerald Creek; northerly up said creek to Needle Creek; northerly down said creek to the South Fork of the Shoshone River; in addition, all non-Indian fee title lands in that portion of Hot Springs County within the exterior boundaries of the Wind River Reservation.

Area 6. Targhee. Beginning where the Snake River crosses the Wyoming-Idaho state line; northerly along said line to the Yellowstone National Park boundary; easterly along said boundary to the Targhee-John D. Rockefeller Jr. Memorial Parkway boundary; southerly along said boundary to the Targhee Forest-Grand Teton National Park boundary; southerly along said boundary to the Bridger-Teton National Forest-Grand Teton National Park boundary; northerly, easterly and southerly along said boundary to Wyoming Highway 390 west of the Snake River; southerly along said highway to Wyoming Highway 22; easterly along said highway to the Snake River; southerly along said river to the Wyoming-Idaho state line.

Area 7. Jackson. Beginning at Togwotee Pass on the Continental Divide; southerly along said divide to the Union Pass Road (U.S.F.S. Road 600); westerly along said road to Wagon Creek; southerly down said creek to the Green River; southerly down said river to the Bridger-Teton National Forest boundary; westerly along said boundary to the divide between the Green River and the Hoback River at the Hoback Rim where U.S. Highway 191 crosses the Rim; westerly along said divide to the divide between the Greys River and the Hoback River; northerly along said divide to the divide between the Greys River and Willow Creek; northerly along said divide to the divide between Bailey Creek and Willow Creek (Greyback Ridge); northerly along said divide to the Dry Wash Draw; westerly down said draw to Bailey Creek; northwesterly down said creek to the Snake River; northerly along said river to Wyoming Highway 22; easterly along said highway to U.S. Highway 191; easterly along said highway to the National Elk Refuge boundary at the north end of the town of Jackson; southerly, easterly and northerly along said boundary to the Grand Teton National Park boundary; northerly along said boundary to U.S. Highway 26-287; easterly along said highway to Togwotee Pass.

Area 8. Sheep Mountain. Beginning where Pine Creek crosses U.S. Highway 191 in the town of Pinedale; northwesterly along said highway to the Green River at Warren Bridge; northerly, easterly and southerly up said river to Trail Creek; southerly up said creek to Summit Lake and the head of Pine Creek; southerly down said creek to U.S. Highway 191.

Area 9. Dinwoody. Beginning where U.S. Highway 287 crosses Torrey Creek; southerly along said highway to the Wind River Reservation boundary; southerly along said boundary to the Continental Divide; northwesterly along said divide to the head of Bomber Creek (East Fork of Torrey Creek); northeasterly down said creek to Torrey Creek; northerly down said creek to U.S. Highway 287.

Area 10. Jakey's Fork. Beginning where Torrey Creek crosses U.S. Highway 287; southwesterly up said creek to Bomber Creek (East Fork of Torrey Creek); southwesterly up said creek to the Continental Divide; northerly along said divide to the head of Roaring Fork Creek; southerly down said creek to the Green River; westerly and southerly down said river to Wagon Creek; northwesterly up said creek to the Union Pass Road (U.S.F.S. Road 600); northerly along said road to the Continental Divide; northwesterly along said divide to U.S. Highway 287; southeasterly along said highway to Torrey Creek.

Area 12. Porcupine. Beginning where U.S. Highway 14A crosses the Big Horn River; northerly down said river to the Wyoming-Montana state line; east along said line to the Sheep Mountain Road (U.S.F.S. Road 11); southerly along said road to the Devils Canyon Road (U.S.F.S. Road 14); southerly along said road to U.S. Highway 14A; westerly along said highway to the Big Horn River.

Area 17. Ferris-Seminoe. Beginning at the city of Rawlins; northerly along U.S. Highway 287 to Wyoming Highway 220; northeasterly along said highway to the Kortes Road (Natrona County Road 407); southerly along said road to the North Platte River; southerly up said river to Interstate Highway 80; westerly along said highway to the city of Rawlins.

Area 18. Douglas Creek. Beginning where Wyoming Highway 287 crosses the Wyoming-Colorado state line; westerly along said line to Wyoming Highway 230 in Carbon County; northwesterly along said highway to Wyoming Highway 130; northerly along said highway to Interstate Highway 80; easterly along said highway to Wyoming Highway 287 in Laramie; southeasterly along said highway to the Wyoming-Colorado state line.

Area 19. Laramie Peak. Beginning at the junction of Interstate Highway 25 and Wyoming Highway 211 at the town of Chugwater; southwesterly along Wyoming Highway 211 to the Iron Mountain-Jordan Road (Platte County Road 10-Laramie County Road 106-2), southwesterly along said road to Wyoming Highway 211; southerly along said road to the Fisher Canyon-Rogers Canyon Road (Laramie County Road 228-1 - Albany County Road 17) at Horse Creek Station; southwesterly along said road to U.S. Highway 30 at the town of Laramie; northwesterly along said highway to Wyoming Highway 487;

northerly along said highway to Wyoming Highway 220; northeasterly along said highway to Interstate Highway 25; southeasterly along said interstate to Wyoming Highway 211.

Area 20. Kouba Canyon. Beginning where U.S. Highway 85 crosses the Wyoming – South Dakota state line; southerly along said line to the Dewey Road (Weston County Rd. #2); northwesterly along said road to U.S. Highway 85; northerly along said highway to the Wyoming-South Dakota state line.

Area 21. Encampment River. Beginning where Wyoming Highway 130 crosses the North Platte River in the town of Saratoga; southerly along said highway to Wyoming Highway 230; southeasterly along said highway to the Wyoming-Colorado state line; westerly along said line to the Medicine Bow National Forest boundary near the confluence of Spring Creek and the Little Snake River; westerly and northerly along said boundary to Wyoming Highway 70; northeasterly along said highway to the Sage Creek Road (U.S.F.S. Road 801-Carbon County Road 401); northerly along said road to Sage Creek; easterly down said creek to the North Platte River; southerly up said river to Wyoming Highway 130 in the town of Saratoga.

Area 22. Dubois Badlands. Beginning where U.S. Highway 287 crosses the Wind River Reservation boundary; westerly along said highway to the Wiggins Fork Road (Fremont County Road 285); northerly along said road to the Shoshone National Forest boundary; easterly along said boundary to the Wind River Reservation boundary; southerly along said boundary to U.S. Highway 287. This includes those areas of the Spence-Moriarity Wildlife Habitat Area east of the East Fork of the Wind River.

Area 23. Desolation Peak. Beginning where Roaring Fork Creek enters the Green River; easterly up said creek to the Continental Divide; southwesterly along said divide to Hay Pass and the head of the North Fork of Boulder Creek; southwesterly down said creek to the Bridger-Teton National Forest boundary; northwesterly along said boundary to Pine Creek; northerly up said creek to Summit Lake and the head of Trail Creek; northerly down said creek to the Green River; northerly down said river to Roaring Fork Creek.

Area 24. Big Piney. Beginning at a point where the Bridger-Teton National Forest boundary crosses LaBarge Creek; westerly up said creek to the head of the Greys River; northerly down said river to Deadman Creek; easterly up said creek to the divide between the Greys River and the Hoback River, southerly along said divide to the divide between the Hoback River and the Green River; easterly along said divide to the Bridger-Teton National Forest boundary on Hoback Rim; southerly along said boundary to LaBarge Creek.

Section 7. Mountain Goat Regular Hunting Seasons.

Hunt areas, season dates and limitations.

Hunt Area	Type	Dates of Seasons Opens	Closes	Quota	Licenses	Limitations
1	1	Sep. 1	Oct. 31	14	Limited quota	Any mountain goat (10 residents, 4 nonresidents)
2	1	Sep. 1	Oct. 31	8	Limited quota	Any mountain goat
3	1	Sep. 1	Oct. 31	6	Limited quota	Any mountain goat (5 residents, 1 nonresident)

Section 8. Special Archery Seasons. Hunt areas listed in this section shall have special archery hunting seasons during the dates and with limitations as specified in this section. Archers shall possess a limited quota mountain goat license in addition to an archery license in order to hunt mountain goat during any special archery season. Archers shall hunt only in the hunt area(s) and for the type of mountain goat as set forth by the limitations for their license as specified in Section 7 of this Chapter.

Hunt Area	Dates of Seasons Opens	Closes	Limitations
1, 2, 3	Aug. 15	Aug. 31	Refer to Section 7 of this Chapter

Section 9. Mountain Goat Hunt Area Descriptions.

Area and number.

Area 1. Beartooth. Beginning where Wyoming Highway 120 crosses the Wyoming-Montana state line; southerly along said highway to Wyoming Highway 296; northwesterly along said highway to the junction with U.S. Highway 212; northwesterly along said highway to the Wyoming-Montana state line; easterly along said line to Wyoming Highway 120.

Area 2. Palisades. Beginning where the Snake River crosses the Wyoming-Idaho state line; northerly along said line to the Yellowstone National Park boundary; easterly along said boundary to the Caribou-Targhee National Forest- John D. Rockefeller Jr. Memorial Parkway boundary; southerly along said boundary to the Caribou-Targhee National Forest - Grand Teton National Forest-Grand Teton National Park boundary; northerly, easterly and southerly along said boundary to Wyoming Highway 390 west of the Snake River; southerly along said highway to Wyoming Highway 22; easterly along said highway to the Snake River; southerly along said river to the Wyoming-Idaho state line.

Area 3. North Absaroka. Beginning at the junction of U.S. Highway 14-16-20 and Wyoming Highway 120; westerly along U.S. Highway 14-16-20 to the Yellowstone National Park boundary; northerly along said boundary to the Wyoming-Montana state line; easterly along said line to U.S. Highway 212; southeasterly along said highway to the junction with Wyoming Highway 296; southeasterly along said highway to Wyoming Highway 120; southerly along said highway to the junction of Wyoming Highway 120 and U.S. Highway 14-16-20.

WYOMING GAME AND FISH COMMISSION

By: _____
Richard Klouda, President

Dated: April 22, 2014

2014 BIGHORN SHEEP HUNT AREAS

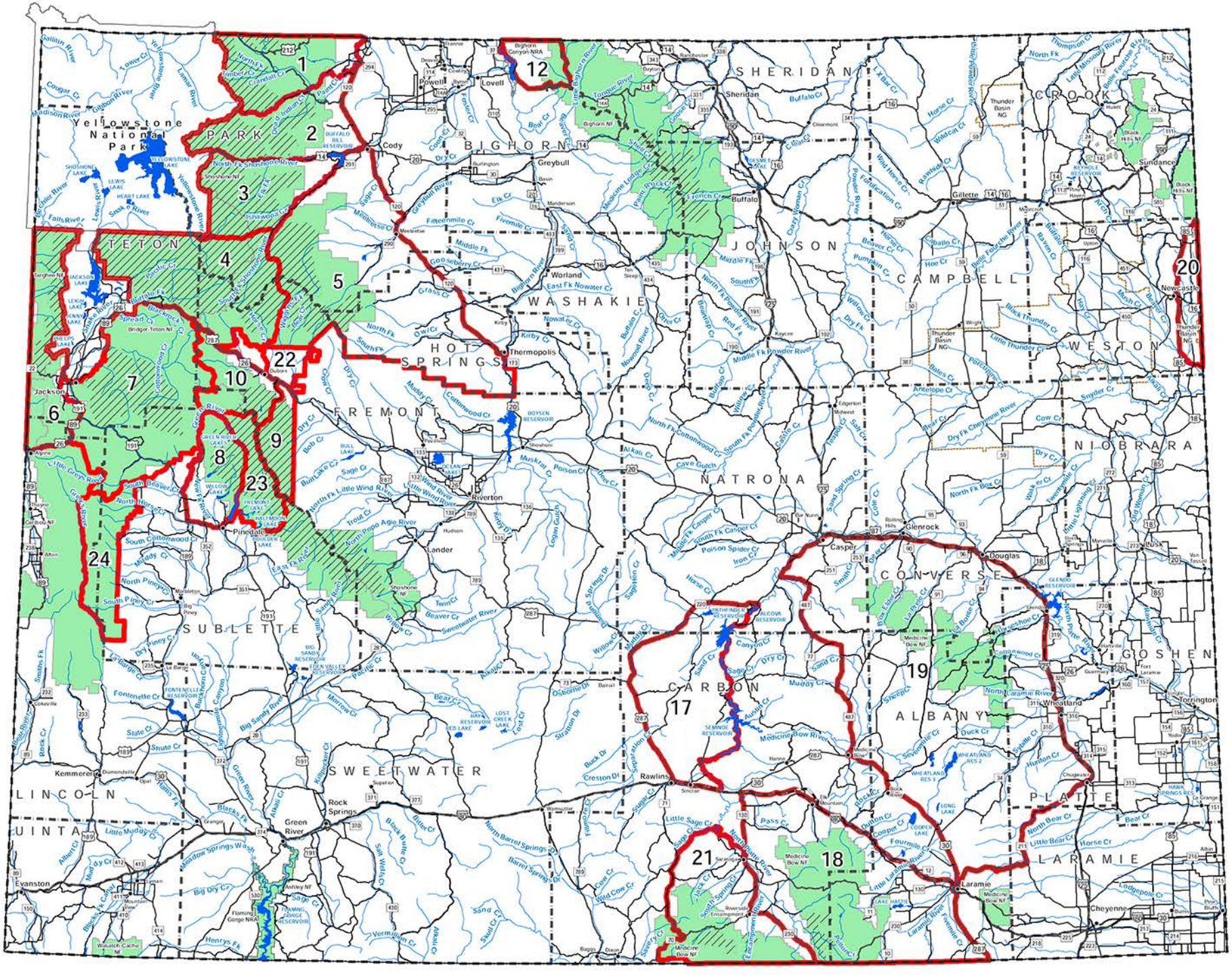

THIS MAP IS FOR GENERAL REFERENCE ONLY. Please use the written boundary descriptions in this regulation for detailed boundary information.

Note: Wilderness area, nonresidents must have guides

TABLE I

MOUNTAIN GOAT
HARVEST STATEWIDE
2014

	VALID LICENSES*	NUMBER ACTIVE HUNTERS	HARVEST			TOTAL HUNTER DAYS	HUNTER SUCCESS	DAYS/ HARVEST
			BILLIE	NANNY	TOTAL			
STATE TOTAL	30	29	23	5	28	155	96.6%	5.5
RESIDENT	22	21	16	4	20	114	95.2%	5.7
NONRESIDENT	8	8	7	1	8	41	100.0%	5.1

*Equals licenses sold per regulations through the draw and medical carryover (MCO) adjustments, governor licenses, supertag, trifecta licenses and refunds.

TABLE II

MOUNTAIN GOAT
TEN-YEAR COMPARISON OF STATEWIDE HARVEST
2005–2014

YEAR	2005	2006	2007	2008	2009	2010	2011	2012	2013	2014
VALID LICENSES*	19	20	20	20	20	20	23	24	28	30
RESIDENT	14	15	15	15	15	15	17	18	22	22
NONRESIDENT	5	5	5	5	5	5	6	6	6	8
NUMBER ACTIVE HUNTERS	19	20	20	18	21	20	21	24	28	29
RESIDENT	14	15	15	13	16	15	16	18	22	21
NONRESIDENT	5	5	5	5	5	5	5	6	6	8
TOTAL HARVEST	19	20	19	18	21	19	20	21	24	28
RESIDENT	14	15	14	13	16	15	16	17	20	20
NONRESIDENT	5	5	5	5	5	4	4	4	4	8
BILLIE HARVEST	13	16	14	12	15	14	14	15	17	23
RESIDENT	11	12	9	7	12	10	11	12	15	16
NONRESIDENT	2	4	5	5	3	4	3	3	2	7
NANNY HARVEST	6	4	5	6	6	5	6	6	7	5
RESIDENT	3	3	5	6	4	5	5	5	5	4
NONRESIDENT	3	1	0	0	2	0	1	1	2	1
TOTAL RECREATION DAYS	51	69	113	87	107	112	89	108	177	155
RESIDENT	37	53	94	66	97	96	80	84	158	114
NONRESIDENT	14	16	19	21	10	16	9	24	19	41
DAYS/HARVEST	2.7	3.5	5.9	4.8	5.1	5.9	4.5	5.1	7.4	5.5
RESIDENT	2.6	3.5	6.3	5.1	6.1	6.4	5.0	4.7	7.2	5.4
NONRESIDENT	2.8	3.2	3.8	4.2	2.0	4.0	2.3	6.0	4.8	5.1
ACTIVE LICENSE	100.0%	100.0%	95.0%	100.0%	100.0%	95.0%	95.2%	87.5%	85.7%	96.6%
HARVEST METHOD										
FIREARM	_	_	_	_	_	95%	100%	100%	96%	96%
ARCHERY	_	_	_	_	_	5%	0%	0%	4%	4%

*Equals licenses sold per regulations through the draw and medical carryover (MCO) adjustments, governor licenses, supertag, trifecta licenses and refunds.

TABLE I-A

MOUNTAIN GOAT

HARVEST, HUNTING PRESSURE, HUNTER SUCCESS

BY HUNT AREA

2014

AREA	TYPE	ACTIVE LICS/HTRS	HARVEST BILLIE	HARVEST NANNY	HARVEST TOTAL	HUNTER SUCCESS	DAYS/ HARVEST	HUNTER DAYS	VALID LICENSES*
1 Goose Creek	Type 1								
(includes plus 1 R Supertag)	Resident	10	8	2	10	100.0%	4.5	45	11
	Nonresident	4	3	1	4	100.0%	4.8	19	4
	Area Total	14	11	3	14	100.0%	4.6	64	15
2 Lander Area	Type 1								
	Resident	6	4	2	6	100.0%	3.3	20	6
(includes plus 1 N Trifecta)	Nonresident	3	3	0	3	100.0%	6.3	19	3
	Area Total	9	7	2	9	100.0%	4.3	39	9
3 Pinedale-Sandy	Type 1								
	Resident	5	4	0	4	80.0%	12.3	49	5
	Nonresident	1	1	0	1	100.0%	3.0	3	1
	Area Total	6	5	0	5	83.3%	10.4	52	6

*Equals licenses sold per regulations through the draw and medical carryover (MCO) adjustments, governor licenses, supertag, trifecta licenses and refunds.

TABLE I-H

MOUNTAIN GOAT

HARVEST

BY HERD UNIT

2014

HERD UNIT	TYPE	ACTIVE LICS/HTRS	HARVEST BILLIE	HARVEST NANNY	HARVEST TOTAL	HUNTER SUCCESS	DAYS/ HARVEST	HUNTER DAYS	VALID LICENSES*
101 Palisades	Resident	6	4	2	6	100.0%	3.3	20	6
(HA 2)	Nonresident	3	3	0	3	100.0%	6.3	19	3
	Total	9	7	2	9	100.0%	4.3	39	9
201 Beartooth	Resident	15	12	2	14	93.3%	6.7	94	16
(HA 1 & 3)	Nonresident	5	4	1	5	100.0%	4.4	22	5
	Total	20	16	3	19	95.0%	6.1	116	21

*Equals licenses sold per regulations through the draw and medical carryover (MCO) adjustments, governor licenses, supertag, trifecta licenses and refunds.

TABLE III

MOUNTAIN GOAT

License Data Summary

2014

	Valid Licenses*	Number Surveyed	(hunters and nonhunters)	(# Usable/# Surveyed)
Resident	22	22	22	100.0%
Nonresident	8	8	8	100.0%
Total	30	30	30	100.0%

*Equals licenses sold per regulations through the draw and medical carryover (MCO) adjustments, governor licenses, supertag, trifecta licenses and refunds.

2014 ROCKY MOUNTAIN GOAT HUNT AREAS

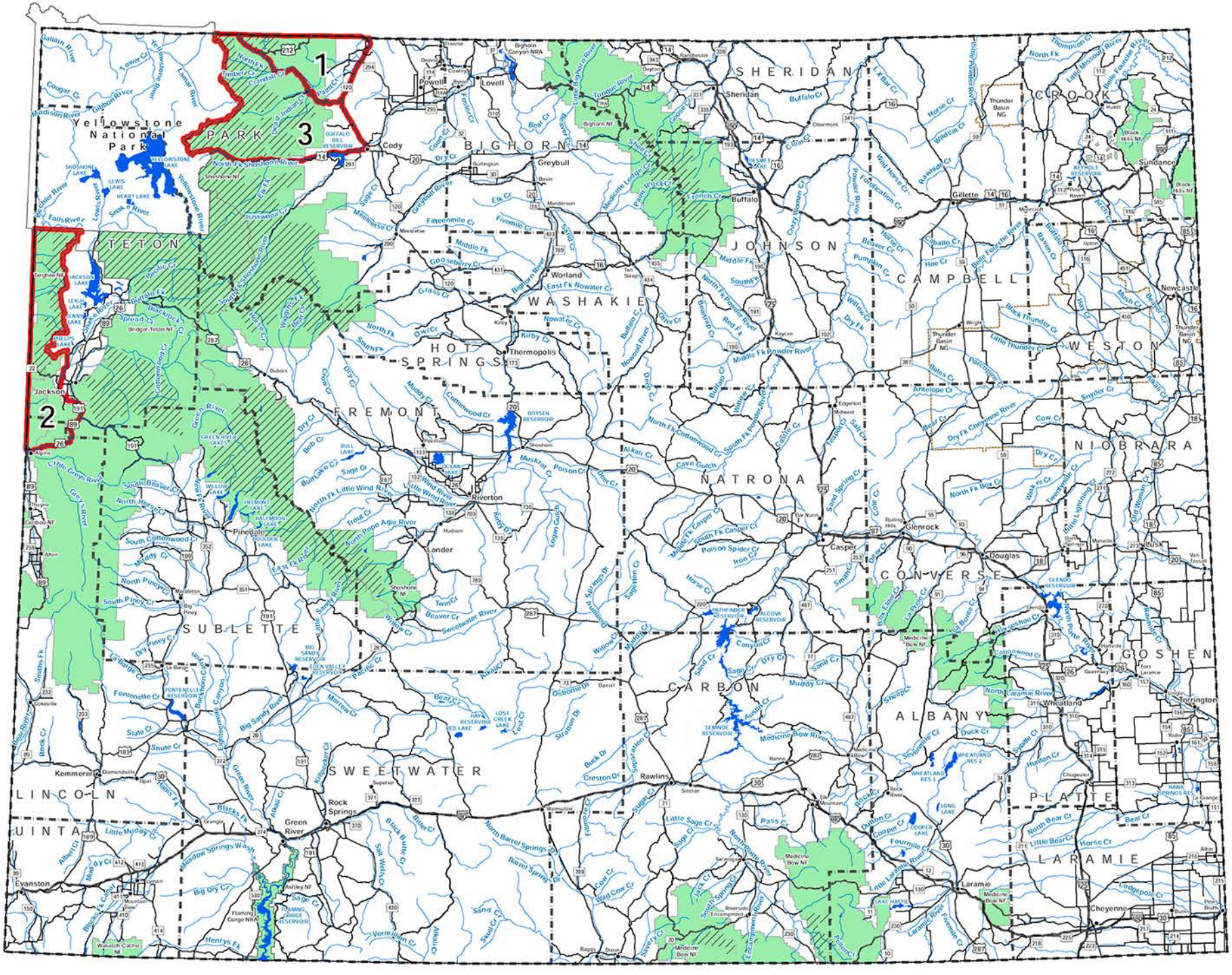

THIS MAP IS FOR GENERAL REFERENCE ONLY. Please use the written boundary descriptions in this regulation for detailed boundary information.

Note: Wilderness area, nonresidents must have guides

TABLE I

WILD BISON

HARVEST STATEWIDE

BY TOTAL HUNTERS

2014

	VALID LICENSES*	NUMBER ACTIVE HUNTERS	HARVEST				TOTAL HUNTER DAYS	HUNTER SUCCESS	DAYS/ HARVEST
			BULL	COW	CALF	TOTAL			
STATE TOTAL	321	321	111	156	32	299	908	93.1%	3.0
RESIDENT	259	259	90	118	31	239	831	92.3%	3.5
NONRESIDENT	62	62	21	38	1	60	77	96.8%	1.3

*Equals licenses sold per regulations through the draw and medical carryover (MCO) adjustments, governor licenses, supertag, trifecta licenses and refunds.

TABLE II

WILD BISON

TEN-YEAR COMPARISON OF STATEWIDE HARVEST

2005–2014

YEAR	2005	2006	2007**	2008	2009	2010	2011	2012	2013	2014
VALID LICENSES*	47	52	277	307	288	195	227	265	328	321
RESIDENT	43	44	257	279	266	180	208	246	293	259
NONRESIDENT	4	8	20	28	22	15	19	19	35	62
NUMBER ACTIVE HUNTERS	47	52	277	307	288	195	227	265	328	321
RESIDENT	43	44	257	279	266	180	208	246	293	259
NONRESIDENT	4	8	20	28	22	15	19	19	35	62
TOTAL HARVEST	32	48	267	258	139	178	194	200	234	299
RESIDENT	32	41	247	233	120	163	177	183	205	239
NONRESIDENT	4	7	20	25	19	15	17	17	29	60
BULL HARVEST	23	23	113	126	98	74	101	98	104	111
RESIDENT	19	18	96	105	79	62	85	83	81	90
NONRESIDENT	4	5	17	21	19	12	16	15	23	21
COW HARVEST	13	25	154	132	41	92	86	77	89	156
RESIDENT	13	23	151	128	41	89	85	75	84	118
NONRESIDENT	0	2	3	4	0	3	1	2	5	38
CALF HARVEST	0	0	0	0	0	12	7	25	41	32
RESIDENT	0	0	0	0	0	12	7	25	40	31
NONRESIDENT	0	0	0	0	0	0	0	0	1	1
TOTAL RECREATION DAYS	270	33	824	2,223	2,416	998	1,542	2,024	2,363	908
RESIDENT	262	27	788	2,106	2,312	952	1,470	1,949	2,173	831
NONRESIDENT	8	6	36	117	104	46	72	75	190	77
DAYS/HARVEST	6.9	0.7	3.1	8.6	17.4	5.6	7.9	10.1	10.1	3.0
RESIDENT	8.2	0.7	3.2	9.0	19.3	5.8	8.3	10.7	10.6	3.5
NONRESIDENT	2.0	0.8	1.8	4.7	5.5	3.1	4.2	4.4	6.6	1.3
ACTIVE LICENSE	68.1%	92.3%	96.4%	84.0%	48.3%	91.3%	85.5%	75.5%	71.3%	93.1%
HARVEST METHOD										
FIREARM	_	_	_	_	_	98.3%	98.7%	97.5%	98.3%	95.6%
ARCHERY	_	_	_	_	_	1.7%	1.3%	2.5%	1.7%	4.4%

*Equals licenses sold per regulations through the draw and medical carryover (MCO) adjustments, governor licenses, supertag, trifecta licenses and refunds.

** The area available for bison hunting expanded in 2007,l resulting in an increase in licenses available for sale.

TABLE I-A

WILD BISON

HARVEST, HUNTING PRESSURE, HUNTER SUCCESS

BY HUNT AREA

2014

AREA	TYPE	ACTIVE LICS/HTRS	HARVEST BULL	HARVEST COW	HARVEST CALF	HARVEST TOTAL	HUNTER SUCCESS	DAYS/ HARVEST	HUNTER DAYS	VALID LICENSES*
2 Jackson	Type 1									
(includes plus 3 R Gov Lic & 1 R Supertag)	Resident	76	74	0	0	74	97.4%	4.0	295	76
(includes plus 1 N Gov Lic)	Nonresident	20	19	0	0	19	95.0%	2.7	52	20
	Type 4									
(includes minus 1 R 2014 MCO)	Resident	183	16	118	31	165	90.2%	3.2	536	183
	Nonresident	42	2	38	1	41	97.6%	0.6	25	42
	Area Total	321	111	156	32	299	93.1%	3.0	908	321

*Equals licenses sold per regulations through the draw and medical carryover (MCO) adjustments, governor licenses, supertag, trifecta licenses and refunds.

TABLE I-H

WILD BISON

HARVEST

BY HERD UNIT

2014

HERD UNIT	TYPE	ACTIVE LICS/HTRS	HARVEST BULL	HARVEST COW	HARVEST CALF	HARVEST TOTAL	HUNTER SUCCESS	DAYS/ HARVEST	HUNTER DAYS	VALID LICENSES*
101 Jackson	Resident	259	90	118	31	239	92.3%	3.5	831	259
(HA 2)	Nonresident	62	21	38	1	60	96.8%	1.3	77	62
	Total	321	111	156	32	299	93.1%	3.0	908	321

*Equals licenses sold per regulations through the draw and medical carryover (MCO) adjustments, governor licenses, supertag, trifecta licenses and refunds.

TABLE III

WILD BISON

License Data Summary

2014

TYPE	Valid Licenses*	Number Surveyed	Number Usable (hunters and nonhunters)	Response Rate (# Usable/# Surveyed)
Resident	259	259	256	98.8%
Nonresident	62	62	62	100.0%
Total	321	321	318	99.1%

*Equals licenses sold per regulations through the draw and medical carryover (MCO) adjustments, governor licenses, supertag, trifecta licenses and refunds.

WYOMING GAME AND FISH COMMISSION

CHAPTER 15

WILD BISON RECREATIONAL HUNTING SEASON

Section 1. Authority. This regulation is promulgated by authority of W.S. §23-1-101, §23-1-302 and §23-2-107.

Section 2. Definitions. Definitions shall be as set forth in Title 23, Wyoming Statutes, Commission regulations and the Commission also adopts the following definitions:

(a) "Archery Equipment" means a bow of at least fifty (50) pounds draw weight. The crossbow hunter must be equipped with a crossbow of not less than ninety (90) pounds draw weight and a crossbow bolt of at least sixteen (16) inches in length. The broadhead of arrows or bolts shall have a minimum cutting width of one (1) inch.

(b) "Bull" means any male wild bison older than one (1) year of age.

(c) "Calf" means young of the year wild bison.

(d) "Edible portions" means the meat of the front quarters as far down as the knees, the meat of the hindquarters as far down as the hocks, and the meat along the backbone between the neck and hindquarters including the loins and tenderloins, excluding meat on the ribs and neck.

(e) "Female" means any female wild bison older than one (1) year of age.

(f) "Firearm" means any firearm which has a barrel bore diameter of at least twenty-seven hundredths (27/100) of an inch and is chambered to fire a center-fire cartridge not less than two (2) inches in overall length, including a soft or expanding point bullet of a minimum of one hundred fifty (150) grains, seated to a normal depth.

(g) "Hunter Information Card" means a survey form used by the Department to collect wild bison hunting and harvest information.

(h) "Muzzle-loading Firearm" means a muzzle-loading rifle having a barrel bore diameter of at least 50/100 of an inch and a charge of at least one hundred (100) grains of black powder or equivalent.

(i) "National Elk Refuge Permit" means a permit that allows a properly licensed wild bison hunter to access the National Elk Refuge to take a wild bison.

(j) "Site of kill" means the location where the harvested animal died.

(k) "Type" means a limitation on a wild bison license in a particular hunt area for the sex of animal, the length of season, the type of weapon or a portion of a hunt area in which the license shall be valid.

Section 3. Legal Methods of Take. Wild bison shall be taken by the use of legal firearms, archery equipment and muzzle-loading firearms**.**

Section 4. National Elk Refuge Permits. A National Elk Refuge permit is required prior to hunting wild bison on the National Elk Refuge and shall be in possession of the hunter while hunting wild bison on the National Elk Refuge. A limited number of permits shall be available to hunt wild bison on the National Elk Refuge. Permits shall be issued by the Department to licensed wild bison hunters by random drawing and shall be valid only for specified dates. Alternate permits may become available throughout the hunting season depending upon harvest and management objectives.

Section 5. Tagging Requirements. When any wild bison is killed under a license, the licensee shall detach, sign and date the carcass coupon and attach the coupon to the carcass before leaving the site of the kill. The coupon shall remain on the wild bison carcass at all times until the meat undergoes processing, except that during transportation of the carcass the coupon may be removed to prevent its loss. If the coupon is removed for transportation of the carcass, it shall be in the possession of the person accompanying the carcass at all times.

Section 6. Retrieval of Edible Portions. No person shall take and leave, abandon, or allow any wild bison, or edible portion to intentionally or needlessly go to waste. The failure of any person to properly dress and care for any wild bison killed by that person and if the carcass is reasonably accessible, within forty-eight (48) hours to take or transport the carcass to the camp of that person, and to properly care for the carcass is prima facie evidence of a violation of this section. The Department may require substantive proof from any person who fails to retrieve from the site of kill all edible portions of a wild bison as to why the edible portions were not removed from the field.

Section 7. Wearing of Fluorescent Orange Clothing. No person shall hunt any wild bison without wearing in a visible manner one (1) or more exterior garments, which shall include a hat, shirt, jacket, coat, vest or sweater of a fluorescent orange color.

Section 8. Retention of Evidence To Identify Sex of Wild Bison Harvested. Any person who takes any wild bison in a hunt area where the taking of either sex is controlled or prohibited shall comply with this section while said animal is in transportation from the site of the kill to the residence of the person taking the wild bison, or delivered to a processor for processing.

(a) In hunt areas where the taking of any wild bison is restricted to a specific sex of animal, the visible external sex organs shall accompany the animal as a whole, or edible portion thereof.

Section 9. Transportation and Exportation.

(a) No person shall ship, transport, or receive for shipment or transportation within Wyoming, any wild bison or part thereof, unless tagged with a Wyoming interstate game tag, or unless:

(i) The transportation is by a person accompanying the carcass of a wild bison who is in possession of a proper coupon.

(b) No wild bison or any part thereof shall be shipped or transported from the State unless accompanied by the licensee who harvested the animal, in possession of a proper coupon, or unless:

(i) The part to be exported from the State is of a nonedible trophy or hidelike nature and properly tagged with a Wyoming interstate game tag.

(ii) The wild bison was legally harvested by a nonresident and is tagged with a Wyoming interstate game tag.

Section 10. Hunting Regulations.

(a) Shooting Hours. Shooting hours for the hunting of wild bison shall be from one-half (1/2) hour before sunrise to one-half (1/2) hour after sunset.

(b) Bag and Possession Limits. The bag and possession limit for wild bison shall be one (1) wild bison per license.

(c) Open Areas, Season Dates and Limitations.

Hunt Area	Type	Dates of Seasons Opens	Closes	Quota	Limitations
2	1	Aug. 15	Jan. 18	90	Any wild bison; also valid in Area 1 within the Clark's Fork River and Soda Butte Creek drainages. Valid in other portions of Area 1 upon notification and authorization by the Department
2	4	Aug. 15	Jan. 18	225	Any female or calf wild bison; also valid in Area 1 within the Clark's Fork River and Soda Butte Creek drainages. Valid in other portions of Area 1 upon notification and authorization by the Department

(d) Wild bison hunting seasons may be closed because of an emergency upon forty-eight (48) hours notice.

Section 11. Mandatory Reporting. Within three (3) consecutive days (seventy-two (72) hours) after taking a wild bison, the licensee shall submit a completed hunter information card to the Department Jackson Regional Office. All unsuccessful wild bison hunters shall submit a completed hunter information card to the Department's Jackson Regional Office within three (3) consecutive days (seventy-two (72) hours) after the season closes.

(a) For successful hunters, the hunter information card shall include the licensee's name, license number, date of harvest, total number of days hunted, the sex and age class (adult, yearling, calf) of the wild bison harvested, the drainage and the legal description of where the wild bison was harvested to include section, range and township or UTM coordinates. Successful hunters shall also supply biological samples as required by the Department.

(b) For unsuccessful hunters, the hunter information card shall include licensee's name, license number and total number of days hunted.

(c) Any person who makes a false statement on the hunter information card shall be in violation of this regulation and, such violation shall be punishable as provided by Title 23, Wyoming Statutes for violation of Commission regulations.

Section 12. Hunt Area Descriptions.

Area and number.

Area 1. Absaroka. All lands within Park, Hot Springs and Fremont counties and Teton County east of the Continental Divide, excluding lands administered by the Wind River Reservation and Yellowstone National Park.

Area 2. Jackson. All lands within Lincoln and Sublette counties and Teton County west of the Continental Divide, excluding Grand Teton National Park, John D. Rockefeller Jr. Memorial Parkway and Yellowstone National Park.

.

WYOMING GAME AND FISH COMMISSION

By: _____
Richard Klouda, President

Date: April 22, 2014

2014 **WILD** BISON HUNT AREAS

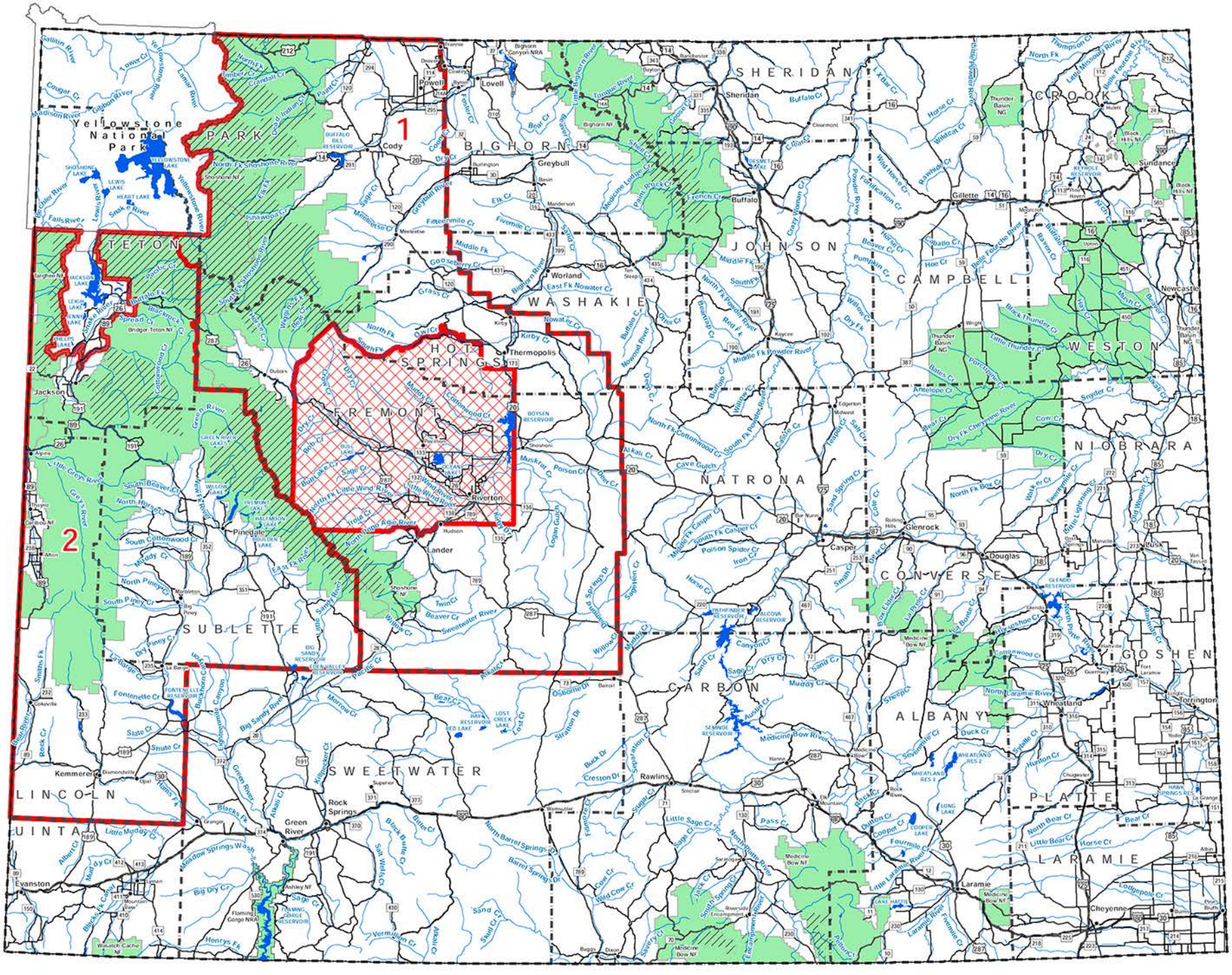

THIS MAP IS FOR GENERAL REFERENCE ONLY. Please use the written boundary descriptions in this regulation for detailed boundary information.

These areas closed to hunting

Note: Wilderness area, nonresidents must have guides

TABLE I

BLACK BEAR

STATEWIDE TOTALS

BY TOTAL HUNTERS

2014

	LICENSES SOLD	SPRING			FALL			TOTAL			Hunter Days/ Bear	Hunter Success
		Hunters	Days	Harvest	Hunters	Days	Harvest	Hunters	Days	Harvest		
Total	4,189	1,326	9,341	245	1,897	13,649	154	3,223	22,990	399	57.6	12.4%
Resident	3,718	1,141	8,097	174	1,699	12,476	114	2,840	20,573	288	71.4	10.1%
Nonresident	471	185	1,244	71	198	1,173	40	383	2,417	111	21.8	29.0%

TABLE II

BLACK BEAR

TEN-YEAR COMPARISON OF STATEWIDE HARVEST

2005-2014

YEAR	2005	2006	2007	2008	2009	2010	2011	2012	2013	2014
LICENSES SOLD										
ANNUAL TOTAL	2,892	2,952	3,247	3,242	3,343	3,394	3,709	4,113	4,189	4,189
RESIDENT	2,641	2,697	2,965	2,958	3,067	3,100	3,362	3,713	3,718	3,718
NONRESIDENT	251	255	282	284	276	294	347	400	471	471
NUMBER ACTIVE HUNTERS										
SPRING TOTAL	1,289	1,223	1,385	1,245	1,353	1,280	1,186	1,810	1,672	1,326
RESIDENT	1,159	1,103	1,224	1,089	1,211	1,117	1,039	1,582	1,451	1,141
NONRESIDENT	130	120	161	156	142	163	147	228	221	185
FALL TOTAL	1,407	1,192	1,324	1,440	1,355	1,493	1,840	2,146	1,972	1,897
RESIDENT	1,278	1,054	1,210	1,291	1,215	1,364	1,630	1,970	1,771	1,699
NONRESIDENT	129	138	114	149	140	129	210	176	201	198
TOTAL	2,223	2,033	2,235	2,235	2,253	2,333	2,572	3,956	3,644	3,223
RESIDENT	1,982	1,796	1,981	1,966	1,995	2,061	2,248	3,552	3,222	2,840
NONRESIDENT	241	237	254	269	258	272	324	404	422	383
TOTAL HARVEST										
SPRING TOTAL	177	180	182	209	212	222	176	250	223	245
RESIDENT	134	135	136	164	153	161	133	197	148	174
NONRESIDENT	43	45	46	45	59	61	43	53	75	71
FALL TOTAL	100	100	103	184	109	205	225	142	171	154
RESIDENT	82	85	77	149	90	174	174	106	133	114
NONRESIDENT	18	15	26	35	19	31	51	36	38	40
TOTAL	277	280	285	393	321	427	401	392	394	399
RESIDENT	216	220	213	313	243	335	307	303	281	288
NONRESIDENT	61	60	72	80	78	92	94	89	113	111

TABLE II (Continued)

BLACK BEAR TEN-YEAR COMPARISON OF STATEWIDE HARVEST

YEAR	2005	2006	2007	2008	2009	2010	2011	2012	2013	2014
TOTAL RECREATION DAYS										
SPRING TOTAL	9,734	9,285	10,480	9,809	10,148	9,962	9,146	12,781	10,579	9,341
RESIDENT	9,144	8,728	9,757	8,727	9,442	9,116	8,341	11,580	9,523	8,097
NONRESIDENT	590	557	723	1,082	706	846	805	1,201	1,056	1,244
FALL TOTAL	11,309	9,285	10,288	11,768	9,572	11,566	15,313	12,947	12,815	13,649
RESIDENT	10,573	8,512	9,622	10,970	8,848	10,977	14,118	12,090	11,669	12,476
NONRESIDENT	736	773	666	798	724	589	1,195	857	1,146	1,173
TOTAL	21,043	18,570	20,768	21,577	19,720	21,528	24,459	25,728	23,394	22,990
RESIDENT	19,717	17,240	19,379	19,697	18,290	20,093	22,459	23,670	21,192	20,573
NONRESIDENT	1,326	1,330	1,389	1,880	1,430	1,435	2,000	2,058	2,202	2,417
DAYS/HARVEST										
SPRING TOTAL	55.0	51.6	57.6	46.9	47.9	44.9	52.0	51.1	47.4	38.1
RESIDENT	68.2	64.7	71.7	53.2	61.7	56.6	62.7	58.8	64.3	46.5
NONRESIDENT	13.7	12.4	15.7	24.0	12.0	13.9	18.7	22.7	14.1	17.5
FALL TOTAL	113.1	92.9	99.9	64.0	87.8	56.4	68.1	91.2	74.9	88.6
RESIDENT	128.9	100.1	125.0	73.6	98.3	63.1	81.1	114.1	87.7	109.4
NONRESIDENT	40.9	51.5	25.6	22.8	38.1	19.0	23.4	23.8	30.2	29.3
TOTAL	76.0	66.3	72.9	54.9	61.4	50.4	61.0	65.6	59.4	57.6
RESIDENT	91.3	78.4	91.0	62.9	75.3	60.0	73.2	78.1	75.4	71.4
NONRESIDENT	21.7	22.2	19.3	23.5	18.3	15.6	21.3	23.1	19.5	21.8
ACTIVE LICENSE SUCCESS										
SPRING TOTAL	13.7%	14.7%	13.1%	16.8%	15.7%	17.3%	14.8%	13.8%	13.3%	18.5%
RESIDENT	11.6%	12.2%	11.1%	15.1%	12.6%	14.4%	12.8%	12.5%	10.2%	15.2%
NONRESIDENT	33.1%	37.5%	28.6%	28.8%	41.5%	37.4%	29.3%	23.2%	33.9%	38.4%
FALL TOTAL	7.1%	8.4%	7.8%	12.8%	8.0%	13.7%	12.2%	6.6%	8.7%	8.1%
RESIDENT	6.4%	8.1%	6.4%	11.5%	7.4%	12.8%	10.7%	5.4%	7.5%	6.7%
NONRESIDENT	14.0%	10.9%	22.8%	23.5%	13.6%	24.0%	24.3%	20.5%	18.9%	20.2%
TOTAL	12.5%	13.8%	12.8%	17.6%	14.2%	18.3%	15.6%	9.9%	10.8%	12.4%
RESIDENT	10.9%	12.2%	10.8%	15.9%	12.2%	16.3%	13.7%	8.5%	8.7%	10.1%
NONRESIDENT	25.3%	25.3%	28.3%	29.9%	30.2%	33.8%	29.0%	22.0%	26.8%	29.0%
HARVEST METHOD										
FIREARM TOTAL	_	83.25%	79.78%	83.13%	81.79%	80.98%	81.57%	79.1%	83.93%	81%
RESIDENT	_	_	_	_	_	_	82.86%	80.9%	84.51%	82%
NONRESIDENT	_	_	_	_	_	_	77.46%	73.0%	82.41%	80%
ARCHERY TOTAL	_	15.58%	17.32%	16.41%	17.74%	16.86%	17.99%	19.89%	15.05%	13%
RESIDENT	_	_	_	_	_	_	16.57%	17.49%	14.08%	17%
NONRESIDENT	_	_	_	_	_	_	22.54%	28.08%	17.59%	0%
MUZZLELOADER TOTAL	_	1.16%	2.90%	0.46%	0.46%	2.16%	0.44%	0.76%	1.02%	6%
RESIDENT	_	_	_	_	_	_	0.57%	0.99%	1.41%	1%
NONRESIDENT	_	_	_	_	_	_	0.00%	0.00%	0.00%	20%

Table I-A

BLACK BEAR

HARVEST, HUNTING PRESSURE AND HUNTER SUCCESS

BY HUNT AREA

2014

HUNT AREA	SPRING HUNTERS	SPRING DAYS	SPRING HARVEST	FALL HUNTERS	FALL DAYS	FALL HARVEST	TOTAL HUNTERS	TOTAL DAYS	TOTAL HARVEST	DAYS/ HARVEST	HUNTER SUCCESS
1. Northwest Bighorn											
Resident	47	341	8	39	226	3	86	567	11	51.5	12.8%
Nonresident	2	11	1	2	5	0	4	16	1	16.0	25.0%
Total	49	352	9	41	231	3	90	583	12	48.6	13.3%
2. Burgess Junction											
Resident	49	348	7	57	406	12	106	754	19	39.7	17.9%
Nonresident	14	103	5	11	40	5	25	143	10	14.3	40.0%
Total	63	451	12	68	446	17	131	897	29	30.9	22.1%
3. Paint Rock											
Resident	23	286	6	21	104	0	44	390	6	65.0	13.6%
Nonresident	4	18	0	0	0	0	4	18	0	0.0	0.0%
Total	27	304	6	21	104	0	48	408	6	68.0	12.5%
4. Story											
Resident	55	489	6	55	367	4	110	856	10	85.6	9.1%
Nonresident	5	22	0	4	20	1	9	42	1	42.0	11.1%
Total	60	511	6	59	387	5	119	898	11	81.6	9.2%
5. Upper Nowood											
Resident	5	34	1	10	42	3	15	76	4	19.0	26.7%
Nonresident	0	0	0	4	14	0	4	14	0	0.0	0.0%
Total	5	34	1	14	56	3	19	90	4	22.5	21.1%
6. Mayoworth											
Resident	16	94	0	18	122	2	34	216	2	108.0	5.9%
Nonresident	0	0	0	0	0	0	0	0	0	0.0	0.0%
Total	16	94	0	18	122	2	34	216	2	108.0	5.9%
7. Laramie Peak											
Resident	29	213	6	65	567	7	94	780	13	60.0	13.8%
Nonresident	5	20	2	7	27	2	12	47	4	11.8	33.3%
Total	34	233	8	72	594	9	106	827	17	48.6	16.0%
8. Snowy Range											
Resident	83	551	10	153	1115	10	236	1666	20	83.3	8.5%
Nonresident	14	47	3	9	49	3	23	96	6	16.0	26.1%
Total	97	598	13	162	1164	13	259	1762	26	67.8	10.0%
9. Sierra Madre											
Resident	107	744	25	164	1157	14	271	1901	39	48.7	14.4%
Nonresident	14	49	8	11	47	6	25	96	14	6.9	56.0%
Total	121	793	33	175	1204	20	296	1997	53	37.7	17.9%
10. Uinta											
Resident	21	146	4	8	75	0	29	221	4	55.3	13.8%
Nonresident	0	0	0	0	0	0	0	0	0	0.0	0.0%
Total	21	146	4	8	75	0	29	221	4	55.3	13.8%

Table I-A (Continued)

BLACK BEAR 2014 HARVEST, HUNTING PRESSURE, HUNTER SUCCESS BY HUNT AREA

HUNT AREA	SPRING HUNTERS	SPRING DAYS	SPRING HARVEST	FALL HUNTERS	FALL DAYS	FALL HARVEST	TOTAL HUNTERS	TOTAL DAYS	TOTAL HARVEST	DAYS/ HARVEST	HUNTER SUCCESS
11. Smith's Fork											
Resident	57	458	10	86	676	5	143	1134	15	75.6	10.5%
Nonresident	13	72	3	4	54	0	17	126	3	42.0	17.6%
Total	70	530	13	90	730	5	160	1260	18	70.0	11.3%
12. Pine Mountain											
Resident	13	156	1	21	156	0	34	312	1	312.0	2.9%
Nonresident	0	0	0	0	0	0	0	0	0	0.0	0.0%
Total	13	156	1	21	156	0	34	312	1	312.0	2.9%
13. Lander											
Resident	55	400	14	39	346	4	94	746	18	41.4	19.1%
Nonresident	2	409	0	46	404	0	48	813	0	0.0	0.0%
Total	57	809	14	85	750	4	142	1559	18	86.6	12.7%
14. South Piney											
Resident	18	94	8	70	458	5	88	552	13	42.5	14.8%
Nonresident	4	13	0	4	22	0	8	35	0	0.0	0.0%
Total	22	107	8	74	480	5	96	587	13	45.2	13.5%
15. Piney-Horse Creek											
Resident	18	83	6	36	242	2	54	325	8	40.6	14.8%
Nonresident	4	20	0	7	31	1	11	51	1	51.0	9.1%
Total	22	103	6	43	273	3	65	376	9	41.8	13.8%
16. Greys River											
Resident	49	289	3	83	515	3	132	804	6	134.0	4.5%
Nonresident	9	31	15	13	67	7	22	98	22	4.5	100.0%
Total	58	320	18	96	582	10	154	902	28	32.2	18.2%
17. Hoback											
Resident	47	317	8	47	346	2	94	663	10	66.3	10.6%
Nonresident	11	38	4	16	65	3	27	103	7	14.7	25.9%
Total	58	355	12	63	411	5	121	766	17	45.1	14.0%
18. Fall Creek											
Resident	29	120	2	39	205	4	68	325	6	54.2	8.8%
Nonresident	7	36	1	5	36	0	12	72	1	72.0	8.3%
Total	36	156	3	44	241	4	80	397	7	56.7	8.8%
19. Green River											
Resident	52	515	5	83	819	4	135	1334	9	148.2	6.7%
Nonresident	14	47	5	4	38	1	18	85	6	14.2	33.3%
Total	66	562	10	87	857	5	153	1419	15	94.6	9.8%
20. Gros Ventre											
Resident	44	234	6	68	463	4	112	697	10	69.7	8.9%
Nonresident	7	41	3	7	25	2	14	66	5	13.2	35.7%
Total	51	275	9	75	488	6	126	763	15	50.9	11.9%

Table I-A (Continued)

BLACK BEAR 2014 HARVEST, HUNTING PRESSURE, HUNTER SUCCESS BY HUNT AREA

HUNT AREA	SPRING HUNTERS	SPRING DAYS	SPRING HARVEST	FALL HUNTERS	FALL DAYS	FALL HARVEST	TOTAL HUNTERS	TOTAL DAYS	TOTAL HARVEST	DAYS/ HARVEST	HUNTER SUCCESS
21. Conant Basin											
Resident	10	57	5	36	234	3	46	291	8	36.4	17.4%
Nonresident	13	45	5	4	11	2	17	56	7	8.0	41.2%
Total	23	102	10	40	245	5	63	347	15	23.1	23.8%
22. Pacific Creek											
Resident	13	42	0	29	205	1	42	247	1	247.0	2.4%
Nonresident	0	0	0	2	25	0	2	25	0	0.0	0.0%
Total	13	42	0	31	230	1	44	272	1	272.0	2.3%
23. Ramshorn											
Resident	18	133	0	68	442	0	86	575	0	0.0	0.0%
Nonresident	0	0	0	2	7	0	2	7	0	0.0	0.0%
Total	18	133	0	70	449	0	88	582	0	0.0	0.0%
24. Darby Creek											
Resident	18	91	1	21	81	1	39	172	2	86.0	5.1%
Nonresident	3	5	3	2	4	1	5	9	4	2.3	80.0%
Total	21	177	4	23	85	2	44	262	6	43.7	13.6%
25. North Absaroka											
Resident	83	629	5	83	759	1	166	1388	6	231.3	3.6%
Nonresident	9	88	0	5	36	2	14	124	2	62.0	14.3%
Total	92	717	5	88	795	3	180	1512	8	189.0	4.4%
26. South Absaroka											
Resident	29	94	1	44	237	1	73	331	2	165.5	2.7%
Nonresident	0	0	0	4	20	0	4	20	0	0.0	0.0%
Total	29	94	1	48	257	1	77	351	2	175.5	2.6%
27. Grass Creek											
Resident	47	351	7	60	598	2	107	949	9	105.4	8.4%
Nonresident	0	0	0	2	9	0	2	9	0	0.0	0.0%
Total	47	351	7	62	607	2	109	958	9	106.4	8.3%
28. Wind River											
Resident	8	91	1	26	192	1	34	283	2	141.5	5.9%
Nonresident	0	0	0	2	9	1	2	9	1	9.0	50.0%
Total	8	91	1	28	201	2	36	292	3	97.3	8.3%
29. Spread Creek											
Resident	13	52	2	42	335	5	55	387	7	55.3	12.7%
Nonresident	2	5	0	7	40	0	9	45	0	0.0	0.0%
Total	15	57	2	49	375	5	64	432	7	61.7	10.9%
30. Star Valley											
Resident	47	354	10	34	120	3	81	474	13	36.5	16.0%
Nonresident	27	122	12	4	11	0	31	133	12	11.1	38.7%
Total	74	476	22	38	131	3	112	607	25	24.3	22.3%

Table I-A (Continued)

BLACK BEAR 2014 HARVEST, HUNTING PRESSURE, HUNTER SUCCESS BY HUNT AREA

HUNT AREA	SPRING HUNTERS	SPRING DAYS	SPRING HARVEST	FALL HUNTERS	FALL DAYS	FALL HARVEST	TOTAL HUNTERS	TOTAL DAYS	TOTAL HARVEST	DAYS/ HARVEST	HUNTER SUCCESS
31. Crowheart Butte											
Resident	0	0	0	8	83	0	8	83	0	0.0	0.0%
Nonresident	0	0	0	2	11	0	2	11	0	0.0	0.0%
Total	0	0	0	10	94	0	10	94	0	0.0	0.0%
32. Cody											
Resident	10	26	1	18	164	2	28	190	3	63.3	10.7%
Nonresident	2	2	1	4	32	3	6	34	4	8.5	66.7%
Total	12	28	2	22	196	5	34	224	7	32.0	20.6%
33. Casper Mountain											
Resident	10	122	2	34	265	2	44	387	4	96.8	9.1%
Nonresident	0	0	0	0	0	0	0	0	0	0.0	0.0%
Total	10	122	2	34	265	2	44	387	4	96.8	9.1%
35. The Rest of the State											
Resident	18	143	3	34	354	4	52	497	7	71.0	13.5%
Nonresident	0	0	0	4	14	0	4	14	0	0.0	0.0%
Total	18	143	3	38	368	4	56	511	7	73.0	12.5%

Table I-MS

BLACK BEAR

SPRING HARVEST

BY MANAGEMENT UNIT

2014

Management Unit	Hunt Area	Total Female Quota	Total Female Harvest	Total Male Harvest	Total Harvest	Total Hunters	Hunter Success	Days/ Harvest	Total Days
ABSAROKA	23	8	0	0	0	18	0.0%	0.0	133
	25		0	5	5	92	5.4%	143.4	717
	26		0	1	1	29	3.4%	94.0	94
	27		1	6	7	47	14.9%	50.1	351
	32	unlimited	1	1	2	12	16.7%	14.0	28
	Totals		2	13	15	198	7.6%	88.2	1,323
BIGHORNS	1	8	1	8	9	49	18.4%	39.1	352
	2		3	9	12	63	19.0%	37.6	451
	3	6	1	5	6	27	22.2%	50.7	304
	4		2	4	6	60	10.0%	85.2	511
	5	2	0	1	1	5	20.0%	34.0	34
	6		0	0	0	16	0.0%	0.0	94
	Totals		7	27	34	220	15.5%	51.4	1,746
GREYS RIVER	11	5	5	8	13	70	18.6%	40.8	530
	14	30	3	5	8	22	36.4%	13.4	107
	15		4	2	6	22	27.3%	17.2	103
	16		6	12	18	58	31.0%	17.8	320
	17		5	7	12	58	20.7%	29.6	355
	30		12	10	22	74	29.7%	21.6	476
	Totals		35	44	79	304	26.0%	23.9	1,891
JACKSON	18	13	0	3	3	36	8.3%	52.0	156
	20		3	6	9	51	17.6%	30.6	275
	21		2	8	10	23	43.5%	10.2	102
	22		0	0	0	13	0.0%	0.0	42
	24		1	3	4	21	19.0%	44.3	177
	29		0	2	2	15	13.3%	28.5	57
	Totals		6	22	28	159	17.6%	28.9	809
LARAMIE PEAK	7	4	1	7	8	34	23.5%	29.1	233
	33	3	0	2	2	10	20.0%	61.0	122
	Totals		1	9	10	44	22.7%	35.5	355
SIERRA MADRES	9	8	8	25	33	121	27.3%	24.0	793
	Totals		8	25	33	121	27.3%	24.0	793
SNOWY RANGE	8	5	3	10	13	97	13.4%	46.0	598
	Totals		3	10	13	97	13.4%	46.0	598
UINTA	10	2	0	4	4	21	19.0%	36.5	146
	12	1	1	0	1	13	7.7%	156.0	156
	Totals		1	4	5	21	23.8%	29.2	146
WIND RIVER	13	5	6	8	14	57	24.6%	57.8	809
	19	10	3	7	10	66	15.2%	56.2	562
	28	4	0	1	1	8	12.5%	91.0	91
	31	2	0	0	0	0	0.0%	0.0	0
	Totals		9	16	25	131	19.1%	58.5	1,462
REMAINDER OF THE STATE	35	unlimited	0	3	3	18	16.7%	47.7	143
	Totals		0	3	3	18	16.7%	47.7	143
Total All Areas			72	173	245	1,313	18.7%	37.8	9,266

Table I-MF

BLACK BEAR

FALL HARVEST

BY MANAGEMENT UNIT

2014

Management Unit	Hunt Area	Total Female Quota	Total Female Harvest	Total Male Harvest	Total Harvest	Total Hunters	Hunter Success	Days/ Harvest	Total Days
ABSAROKA	23	12	0	0	0	70	0.0%	0.0	449
	25		1	2	3	88	3.4%	265.0	795
	26		0	1	1	48	2.1%	257.0	257
	27		1	1	2	62	3.2%	303.5	607
	32	unlimited	1	4	5	22	22.7%	39.2	196
	Totals		3	8	11	290	3.8%	209.5	2,304
BIGHORNS	1	6	1	2	3	41	7.3%	77.0	231
	2		5	12	17	68	25.0%	26.2	446
	3	4	0	0	0	21	0.0%	0.0	104
	4		1	4	5	59	8.5%	77.4	387
	5	2	0	3	3	14	21.4%	18.7	56
	6		0	2	2	18	11.1%	61.0	122
	Totals		7	23	30	221	13.6%	44.9	1,346
GREYS RIVER	11	5	0	5	5	90	5.6%	146.0	730
	14	18	3	2	5	74	6.8%	96.0	480
	15		1	2	3	43	7.0%	91.0	273
	16		3	7	10	96	10.4%	58.2	582
	17		2	3	5	63	7.9%	82.2	411
	30		1	2	3	38	7.9%	43.7	131
	Totals		10	21	31	404	7.7%	84.1	2,607
JACKSON	18	20	1	3	4	44	9.1%	60.3	241
	20		2	4	6	75	8.0%	81.3	488
	21		2	3	5	40	12.5%	49.0	245
	22		0	1	1	31	3.2%	230.0	230
	24		0	2	2	23	8.7%	42.5	85
	29		2	3	5	49	10.2%	75.0	375
	Totals		7	16	23	262	8.8%	72.3	1,664
LARAMIE PEAK	7	4	2	7	9	72	12.5%	66.0	594
	33	2	0	2	2	34	5.9%	132.5	265
	Totals		2	9	11	106	10.4%	78.1	859
SIERRA MADRES	9	6	5	15	20	175	11.4%	60.2	1,204
	Totals		5	15	20	175	11.4%	60.2	1,204
SNOWY RANGE	8	6	4	9	13	162	8.0%	89.5	1,164
	Totals		4	9	13	162	8.0%	89.5	1,164
UINTA	10	2	0	0	0	8	0.0%	0.0	75
	12	1	0	0	0	21	0.0%	0.0	156
	Totals	3	0	0	0	29	0.0%	0.0	75
WIND RIVER	13	5	2	2	4	85	4.7%	187.5	750
	19	8	1	4	5	87	5.7%	171.4	857
	28	4	0	2	2	28	7.1%	100.5	201
	31	2	0	0	0	10	0.0%	0.0	94
	Totals		3	8	11	210	5.2%	172.9	1,902
REMAINDER OF THE STATE	35	unlimited	1	3	4	38	10.5%	92.0	368
	Totals		1	3	4	38	10.5%	92.0	368
Total All Areas			42	112	154	1897	8.1%	87.6	13,493

TABLE III

BLACK BEAR

LICENSE DATA SUMMARY

2014

	LICENSES SOLD	NUMBER SURVEYED	NUMBER USABLE (hunters and nonhunters)	RESPONSE RATE (# USABLE/# SURVEYED)
Resident	3957	3934	1533	39%
Nonresident	436	434	243	56%
Total	4393	4368	1776	41%

WYOMING GAME AND FISH COMMISSION

CHAPTER 3

BLACK BEAR HUNTING SEASONS

Section 1. Authority. This regulation is promulgated by authority of W.S. §23-1-302 and W.S. §23-2-104.

Section 2. Hunting Seasons Established. There shall be open seasons for the hunting of black bear as set forth in this chapter and in accordance with Chapter 2, General Hunting Regulations.

Section 3. Definitions. Definitions shall be as set forth in Title 23, Wyoming Statutes, Commission regulations, and the Commission also adopts the following definitions:

(a) "Baiting" means placing or utilizing a processed bait or an unprocessed bait as a lure or attractant for the purpose of taking black bear.

(b) "Cub" means any black bear less than one (1) year old.

(c) "Immediately" means following the observation of a grizzly bear using a bait, the person registering the bait, the person placing the bait or the person hunting over the bait shall report, without delay, said use to the Wyoming Game and Fish Department. Immediately also means any person taking a grizzly bear shall report, without delay, to the Wyoming Game and Fish Department in accordance with Section 12 of this regulation.

(d) "Mortality" means any legal or illegal human caused female black bear death, excluding female black bears taken by the Department, female black bears taken under the authority of W.S. § 23-3-115(a) and known natural and accidental female black bear deaths.

(e) "Processed bait" means a nontoxic biodegradable substance. A chemical used as an attractant or mask rather than for consumption shall not be considered a processed bait.

(f) "Prohibited bait" means big game animals, small game animals, game birds, game fish, protected animals, protected birds or parts thereof placed for the purpose of attracting a bear.

(g) "Unprocessed bait" means livestock or livestock parts that have not been processed for human consumption, or wildlife or wildlife parts that are not otherwise prohibited in Section 3(f). A chemical used as an attractant or mask rather than for consumption shall not be considered an unprocessed bait.

(h) "Water" means permanent rivers, streams, lakes or ponds.

Section 4. Hunting Regulations.

(a) Hunters may take any black bear except cubs and female black bears with cubs at side.

(b) Registering Kills. A hunter taking a black bear shall retain the pelt and skull from each black bear taken for registration purposes. Even if the skull is damaged, it shall accompany the pelt. Visible external evidence of sex shall remain naturally attached to the pelt. Within three (3) days, (seventy-two (72) hours), after taking a black bear, the licensee shall present the pelt and skull to a district game warden, district wildlife biologist or Department personnel at a Game and Fish Department Regional Office during business hours for registration. The pelt and skull shall be presented in an unfrozen condition in order to

allow collection of two (2) premolar teeth to be utilized to determine the age of the black bear and to allow examination of the pelt to determine the sex and lactation status of the black bear. A hunter taking a black bear in designated wilderness areas in hunt areas 13, 19, 20, 21, 22, 23, 24, 25, 26 or 28 shall report their harvest by telephone or in person within three (3) days, (seventy-two (72) hours) and shall present the pelt and skull to a district game warden, district wildlife biologist or Department personnel at a Game and Fish Regional Office during business hours for registration within ten (10) days from the date of harvest. The hunter making the telephone report shall contact a district game warden, district wildlife biologist or Department personnel at a Game and Fish Department Regional Office with their name, license number, date of kill, sex of bear and the general location of the kill site (drainage). At the time of registration, the licensee shall furnish the Department their license number, date of kill and the location of the site of kill to include hunt area, section, township and range or UTM coordinates.

(i) Any person who makes a false statement on the registration form shall be in violation of this regulation and such violation shall be punishable as provided by Title 23, Wyoming Statutes for violation of Commission regulations.

Section 5. Registration, Number, Placement, Removal and Identification of Baits on Federal or State Lands. The provisions in this section shall only apply to the registration, number, placement, removal and identification of baits on federal lands or state lands, including lands owned or administered by the Wyoming Game and Fish Commission.

(a) Registration of bait site(s).

(i) A person may register the same bait site(s) he registered in the previous calendar year by telephone, mail or facsimile. Bait site registration may be applied for in person or by a representative of the applicant. Persons who had a bait site(s) registered the previous calendar year shall receive preference during March 1 through March 20 to register the same bait site(s). Applications to register a bait site(s) shall not be accepted by the Department prior to 8:00 a.m. March 1, or 8:00 a.m. of the first business day following March 1 if March 1 occurs on a day when Regional Game and Fish Department Offices are closed. If March 20 occurs on a day when Game and Fish Department Regional Offices are closed, applications to register a bait site shall be accepted up to 5:00 p.m. on the next business day. Bait sites that are not renewed during the preference period shall be available for registration beginning April 1.

(ii) A person who registers a bait site(s) for the first time shall only register in person or by a representative of the applicant beginning April 1 at 8:00 a.m. for the current calendar year. If April 1 occurs on a day when the Game and Fish Department Regional Offices are closed, applications to register a bait site shall be accepted beginning at 8:00 a.m. on the next business day. Applications for bait site registration shall be accepted only if a bait site location is available. Following the preference period, first time registration of a bait site shall be accepted on a first come, first served basis.

(iii) A person shall not change a registered bait site location during the calendar year for which the bait site was registered by the Department.

(iv) A registered bait site shall not be transferred to another person in the same calendar year in which the bait site was registered.

(v) Bait site(s) registration shall be valid for the calendar year in which the site(s) was registered.

(vi) Prior to placement of a bait(s), the bait site(s) registration shall be approved by the Department.

(A) To register a bait site(s), an applicant or representative of an applicant registering the bait site(s) shall provide all information required on the bait site registration form. Any

person who makes a false statement on the bait site registration form shall be in violation of this regulation and such violation shall be punishable as provided by Title 23, Wyoming statutes for violation of Commission regulations.

(B) The Department shall review the information provided on the bait site(s) registration form. If the Department approves the bait site registration, the applicant shall be furnished a copy indicating the site has been approved. The registration form shall include the name, address, telephone number and valid Wyoming black bear hunting license number of the person desiring to register the bait; and, the name of the person registering the bait site(s) if the registration is by a representative other than a licensed outfitter. If a licensed outfitter desires to utilize the bait site(s) for outfitting black bear hunters, the outfitter's license number shall be furnished in lieu of the valid Wyoming black bear hunting license number. The registration form shall include the legal description of the bait site location to include the range, township, section and quarter section or UTM coordinates. A registration form which has not been completed with all required information shall not be considered a valid registration and shall be denied by the Department.

(vii) Registrations for bait site(s) in black bear hunt areas shall be presented to the Regional Wildlife Supervisor or his designee as follows: See Section 6 for areas closed to black bear baiting and restrictions on the use of bait.

Regional Offices	**Black Bear Hunt Areas**
Casper	7, 33, 35
Cody	1, 3, 5, 27
Green River	9, 10, 11, 12, 19, 35
Jackson	14, 15, 16, 17, 18, 19, 20, 21, 24, 29, 30
Lander	13, 23, 28, 31, 35
Laramie	7, 8, 9, 35
Pinedale	14, 15, 16, 17, 18, 19, 20, 21, 24, 29, 30, 35
Sheridan	2, 4, 6, 35

(b) Number of black bear baits and bait density. No hunter shall register or place more than two (2) baits during the calendar year. A person licensed as an outfitter in Wyoming for the current year shall place no more than two (2) baits per black bear hunting client during the calendar year. Bait density shall be no more than one (1) bait per section as illustrated on U.S. Forest Service or Bureau of Land Management maps.

(c) Placement and removal of baits. No person shall place a bait or hunt over a bait that is not enclosed in a rigid container(s) of wood, metal or plastic not to exceed a combined total of eight (8) cubic feet, the approximate size of a fifty-five (55) gallon drum. Holes in containers shall be smooth and not constructed to function as a trap. No person shall place a bait or hunt over a bait that has not been registered with the Department in accordance with this regulation. No person shall place a bait or hunt over a bait that is less than two hundred (200) yards from water; less than two hundred (200) yards from roads or pack trails; nor less than one-half (1/2) mile from a developed campground, picnic ground or building. Upon request, persons placing bait(s) shall be required to escort the Regional Wildlife Supervisor or his designee to the bait site(s). No person shall place a bait within a hunt area more than seven (7) days prior to the opening day of the black bear special archery or general season as listed in Section 10 of this regulation. Registered baits placed in the spring season, including all containers and bait materials, shall be removed within seven (7) days after the close of the spring season as listed in Section 10 of this regulation. Registered baits placed in the fall season, including all containers and bait materials, shall be removed within seven (7) days after the close of the fall season as listed in Section 10 of this regulation. Burial of the bait shall be specifically prohibited and shall not constitute removal of the bait.

(d) Identification of bait site(s). The name and address or the current year's black bear license number of the person who registered the bait, or the name and address or current year's outfitter's license

number of the licensed outfitter registering the bait site(s) shall be legible and permanently affixed to or painted on the outside of the container(s) enclosing the bait.

Section 6. Areas Opened and Areas Closed to Black Bear Baiting; Restrictions on Use of Processed and Unprocessed Baits.

(a) All black bear hunt areas shall be open to the baiting of black bear except those hunt areas and those portions of hunt areas listed in this section.

(i) Black Bear Hunt Areas 22, 25, 26, 32 and that portion of Black Bear Hunt Area 23 on U.S. Forest Service, Bureau of Land Management and State lands, including lands administered by the Wyoming Game and Fish Commission, shall be closed to baiting.

(ii) That portion of Black Bear Hunt Area 27 north and west of the Wood River on U.S. Forest Service, Bureau of Land Management and State lands including lands administered by the Wyoming Game and Fish Commission, shall be closed to baiting.

(iii) That portion of Black Bear Hunt Area 28 on the Shoshone National Forest north of Pelham Lake, Pelham Lake Creek and Lava Mountain shall be closed to baiting.

(iv) Those portions of Black Bear Hunt Areas 7 and 35 on the Pole Mountain Unit of the Medicine Bow National Forest shall be closed to baiting.

(v) All designated Wilderness Areas in National Forests shall be closed to baiting. Hunters should check maps of designated Wilderness Areas at the Wyoming Game and Fish Department's Headquarters or Regional Offices.

(vi) The primary conservation area for grizzly bears shall be closed to baiting and no bait registrations shall be issued within that area. Hunters may view a map of the primary conservation area for grizzly bears on the Wyoming Game and Fish Department's website at http://wgfd.wyo.gov.

(vii) Areas administered by the U.S. Forest Service, Bureau of Land Management or the Wyoming Game and Fish Commission in which human access has been restricted to protect wintering wildlife shall be closed. Such areas, if not already closed by this section, shall be closed to black bear baiting during the time period for which the areas have been closed to human access.

(b) Only unprocessed baits shall be utilized for the baiting of black bears in the following black bear hunt areas and in accordance with the provisions of this regulation.

(i) Black Bear Hunt Area 18 and those portions of Hunt Areas 19, 20, 21, 23, 24, 27, 28 and 29 in which bear baiting is not excluded by Section 6(a).

(c) Processed or unprocessed baits shall be utilized for the baiting of black bears in the following black bear hunt areas, in accordance with the provisions of this regulation.

(i) Black Bear Hunt Areas 1, 2, 3, 4, 5, 6, 7, 8, 9, 10, 11, 12, 13, 14, 15, 16, 17, 30, 31, 33, 35.

Section 7. Reporting Use of Bait by a Grizzly Bear. Any person registering a bait site, placing a bait, hunting at a bait site or witnessing the use of a bait site by a grizzly bear shall immediately report use of the bait by a grizzly bear to the Wyoming Game and Fish Department (1-877-WGFD-TIP). Regardless of the land status albeit Federal, State or private, no person shall hunt black bear over a bait site utilized by a grizzly bear for the remainder of the current black bear hunting season. The bait site(s) shall be closed for

the remainder of the current black bear hunting season and the bait shall be removed as soon as possible by personnel of the Wyoming Game and Fish Department.

Section 8. Prohibited Bait. No person shall place any prohibited bait for the purpose of baiting black bears. Baiting for black bear with a substance other than defined as a bait in Section 3 or in a manner other than as specified in Section 5 shall be prohibited on Federal or State lands, including lands administered by the Wyoming Game and Fish Commission. Chemicals used as an attractant or mask rather than for consumption, shall not be considered bait and shall not be prohibited.

Section 9. Area Mortality Limits. The black bear hunting season shall close in each black bear hunt area or group of hunt areas when the female mortality limit specified for the respective hunt area or group of hunt areas has been reached. If the female mortality limit is not reached, the season shall close upon the date specified in Section 10. If the female mortality limits for the spring hunting season are exceeded, the additional mortalities shall be subtracted from the fall mortality limits. Conversely, if female mortality limits in the spring have not been reached, the portion of the limit remaining shall be added to the fall mortality limit. It is the hunter's responsibility to confirm that the hunt area the person intends to hunt is open. The status of hunt area closures shall be available twenty-four (24) hours a day by calling toll free 1-800-264-1280.

Section 10. Hunt Areas, General and Special Archery Season Dates and Limitations.

	Season Dates		
Hunt Area(s)	**Special Archery**	**General**	**Annual Female Mortality Limit**
1, 2	May 1 - 14	May 15 - Jun. 15 Sep. 1 - Oct. 31	8 Spring 6 Fall
3, 4	May 1 - 14	May 15 - Jun. 15 Sep. 1 - Oct. 31	6 Spring 4 Fall
5, 6		May 1 - Jun. 15 Aug. 15 - Nov. 15	2 Spring 2 Fall
7		Apr. 15 - May 31 Sep. 1 - Oct. 31	4 Spring 4 Fall
8	Sep. 15 - 30	Apr. 15 - Jun. 7 Oct. 1 - Oct. 31	5 Spring 6 Fall
9	Apr. 15 - 30 Sep. 1 - 30	May 1 - Jun. 15 Oct. 1 - 31	8 Spring 6 Fall
10	Apr. 15 - 30 Sep. 1 - 30	May 1 - Jun. 15 Oct. 1 - 31	2 Spring 2 Fall
11	Apr. 15 - 30 Aug. 15 - 31	May 1 - Jun. 15 Sep. 1 - Oct. 31	5 Spring 5 Fall
12	Apr. 15 - 30 Sep. 1 - 30	May 1 - Jun. 15 Oct. 1 - 31	1 Spring 1 Fall

Hunt Area(s)	Season Dates Special Archery	 General	Annual Female Mortality Limit
13	Apr. 15 - 30	May 1 - Jun. 15 Aug. 1 - 31, valid only in that portion of Area 13 within the Popo Agie Wilderness Sep. 1 - Oct. 31	5 Spring 5 Fall
14, 15, 16, 17, 30	Apr. 15 - 30 Aug. 15 - 31	May 1 - Jun. 15 Sep. 1 - Oct. 31	30 Spring 18 Fall
18, 20, 21, 22, 24, 29	Apr. 15 - 30 Aug. 15 - 31	May 1 - Jun. 15 Sep. 1 - Oct. 31	13 Spring 20 Fall
19	Apr. 15 - 30 Aug. 15 - 31	May 1 - Jun. 15 Sep. 1 - Nov. 15	10 Spring 8 Fall
23	Apr. 15 - 30 Aug. 1 - 14	May 1 - Jun. 15 Aug. 15 - Oct. 31	8 Spring* 12 Fall*
25, 26, 27	Apr. 15 - 30 Aug. 15 - 31	May 1 - Jun. 15 Sep. 1 - Oct. 31	
28	Apr. 15 - 30 Aug. 1 - 14	May 1 - Jun. 15 Aug. 15 - Oct. 31	4 Spring 4 Fall
31	Apr. 15 - 30 Aug. 1 - 14	May 1 - Jun. 15 Aug. 15 - Oct. 31	2 Spring 2 Fall
32	Apr. 15 - 30	May 1 - Jun. 15 Aug. 1 - Nov. 15	
33		Apr. 15 - May 31 Sep. 1 - Oct. 31	3 Spring 2 Fall
35		Apr. 15 - Jun. 15 Aug. 1 - Oct. 31	

*Annual Female Mortality Limit applies to areas 23, 25, 26 and 27 in combination.

Section 11. Special Archery Seasons.

(a) There shall be special archery seasons for the hunting of black bear by the use of legal archery equipment in hunt areas as set forth in Section 10 of this Chapter.

Section 12. Reporting Grizzly Bear Mortalities. Any taking of a grizzly bear shall be reported immediately to the Wyoming Game and Fish Department (1-877-WGFD-TIP).

Section 13. Hunt Area Descriptions.

Hunt Area Number, Name and Description.

Area 1. Northwest Bighorn. Beginning where U.S. Highway 310 crosses the Wyoming-Montana state line; east along said line to the Bighorn Mountain divide; southeasterly along said divide to U.S. Highway 14 at Granite Pass; southerly then westerly along said highway to U. S. Highway 14-16-20; westerly along said highway to U.S. Highway 310; northwesterly along said highway to the Wyoming-Montana state line.

Area 2. Burgess Junction. Beginning where Interstate Highway 90 crosses the Wyoming-Montana state line; southeasterly along said highway to U.S. Highway 14 at the town of

Ranchester; southwesterly along said highway to the Big Horn Mountain Divide at Granite Pass; northwesterly along said divide to the Wyoming-Montana state line; easterly along said line to Interstate Highway 90.

Area 3. Paint Rock. Beginning at the town of Greybull; easterly and northerly along U.S. Highway 14 to the Bighorn Mountain Divide; southerly along said divide to Powder River Pass and U.S. Highway 16; westerly along said highway to the Canyon Creek Road (U.S.F.S. Road 25); southerly along said road to the Gold Mine Road (U.S.F.S. Road 452); southerly along said road to the Big Horn Mountain Divide Road/Hazelton Road (Johnson County Road 3); southerly along said road to the Rome Hill Road (Johnson County Road 3A-Washakie County Road 56); westerly along said road to U.S. Highway 16; westerly along said highway to U.S. Highway 20; westerly along said highway to Wyoming Highway 433; northerly along said highway to U.S. Highway 16-20; northerly along said highway to the town of Greybull.

Area 4. Story. Beginning at Interstate Highway 90 at the town of Ranchester; southeasterly along said highway to Interstate Highway 25; southerly along said highway to Crazy Woman Creek; westerly up said creek to the Middle Fork Crazy Woman Creek; westerly up said creek to Doyle Creek; southwesterly up said creek to Taylor Creek; westerly up said creek to the Bighorn National Forest boundary; westerly along the southern boundary of the Bighorn National Forest to the Hazelton Road (Johnson County Road 3); southwesterly along said road to the Gold Mine Road (becomes U.S.F.S. Road 452); northerly along said road to the Canyon Creek Road (U.S.F.S. Road 25); northerly along said road to U.S. Highway 16; easterly along said highway to the Bighorn Mountain Divide at Powder River Pass; northwesterly along said divide to U.S. Highway 14 at Granite Pass; northeasterly along said highway to Interstate Highway 90 at the town of Ranchester.

Area 5. Upper Nowood. Beginning at the town of Ten Sleep; easterly along U.S. Highway 16 to the Rome Hill Road (Washakie County Road 56-Johnson County Road 3A); easterly along said road to the Big Horn Mountain Divide Road/Hazelton Road (Johnson County Road 3-Washakie County Road 81-Natrona County Road 109); southerly along said road to the Buffalo Creek Road (Natrona County Road 105); southwesterly along said road to the Arminto Road (Natrona County Road 104); southerly along said road to Waltman and U.S. Highway 20-26; westerly along said highway to the town of Shoshoni; northerly along U.S. Highway 20 to the eastern boundary of the Wind River Reservation; northerly, then westerly along said boundary to U.S. Highway 20; northerly along said highway to the town of Worland and U.S. Highway 16; easterly along said highway to the town of Ten Sleep.

Area 6. Mayoworth. Beginning where Interstate Highway 25 crosses Crazy Woman Creek; southerly along said highway to the Midwest interchange and the Smoky Gap Road (Natrona County Road 115); westerly along said road to the Dead Horse Road (Natrona County Road 114); southwesterly along said road to the Wild Horse Trail Road (Natrona County Road 113); westerly along said road to the 33 Mile Road (Natrona County Road 110); northwesterly along said road to the Buffalo Creek Road (Natrona County Road 105); southwesterly along said road to the Bighorn Mountain Divide Road/Hazelton Road (Natrona County Road 109-Washakie County Road 81-Johnson County Road 3); northerly along said road to the Bighorn National Forest boundary; easterly along the southern boundary of the Bighorn National Forest to Taylor Creek; easterly down said creek to Doyle Creek; northeasterly down said creek to the Middle Fork Crazy Woman Creek; easterly down said creek to Crazy Woman Creek; easterly down said creek to Interstate Highway 25.

Area 7. Laramie Peak. Beginning at the junction of U.S. Highway 30/287 and Wyoming Highway 487 in the town of Medicine Bow; northerly and westerly along Wyoming Highway 487 to the Lone Tree Road (Bureau of Land Management Road 3141); northerly along said road to the Spring Creek Road; easterly along said road to the Bates Creek Road (Natrona County Road 402); northeasterly along said road to the Squaw Springs Trail Road; northeasterly along said road to U.S.F.S. Road 660; southeasterly along said road to Curry Creek; northwesterly down said creek to Deer Creek; northeasterly down said creek to the confluence of Deer Creek and the North Platte River; easterly and southerly down

said river to Interstate Highway 25 at the city of Douglas; southerly along said highway to Interstate Highway 80; westerly along said highway to U.S. Highway 30/287; northerly and westerly along said highway to Wyoming Highway 487 in the town of Medicine Bow.

Area 8. Snowy Range. Beginning where U.S. Highway 287 crosses the Wyoming-Colorado state line; west along said line to Wyoming Highway 230 west of the North Platte River; northerly along said highway to Wyoming Highway 130; northerly along said highway to U.S. Highway 30; easterly and southerly along said highway to U.S. Highway 287; southerly along said highway to the Wyoming-Colorado state line.

Area 9. Sierra Madre. Beginning where Wyoming Highway 789 crosses the Wyoming-Colorado state line; northerly along said highway to Interstate Highway 80; easterly along said highway to Wyoming Highway 130; southerly along said highway to Wyoming Highway 230; southeasterly along said highway to the Wyoming-Colorado state line; westerly along said line to Wyoming Highway 789.

Area 10. Uinta. Beginning where Interstate Highway 80 crosses the Wyoming-Utah state line; easterly along said highway to the Green River; southerly down said river to the Flaming Gorge Reservoir; southerly along said reservoir to the Wyoming-Utah state line; westerly then northerly along said line to Interstate Highway 80.

Area 11. Smith's Fork. Beginning where Wyoming Highway 89 crosses the Wyoming-Utah state line west of Sage Junction; northerly along said line to the Wyoming-Idaho state line; northerly along said line to the divide between the Bear River and Salt River; easterly along said divide to the divide between the Salt River and Smith's Fork River; northeasterly along said divide to the divide between the Smith's Fork River and Greys River; southeasterly along said divide to LaBarge Creek; southeasterly down said creek to the Green River; southeasterly down said river to the CCC Bridge and the Lincoln-Sweetwater Road (Lincoln County Road 311); westerly along said road to Wyoming Highway 372; westerly along said highway to U.S. Highway 189; westerly then southerly along said highway to U.S. Highway 30; westerly along said highway to Wyoming Highway 89 at Sage Junction; westerly along said highway to the Wyoming-Utah state line.

Area 12. Pine Mountain. Beginning where Interstate Highway 80 crosses the Green River; easterly along said highway to the town of Rock Springs and Wyoming Highway 430; southeasterly along said highway to the Wyoming-Colorado state line; westerly along said line to the Wyoming-Utah state line; westerly along said line to the Flaming Gorge Reservoir; northerly along said reservoir to the Green River; northerly along said river to Interstate Highway 80.

Area 13. Lander. Beginning where U.S. Highway 287 crosses the south boundary of the Wind River Reservation; southerly and easterly along said highway to the Sweetwater River; southwesterly and then northerly up said river to the Sweetwater Gap and the headwaters of the Sweetwater River; westerly from Sweetwater Gap to Mt. Nystrom and the continental divide; northwesterly along said divide to the south boundary of the Wind River Reservation; easterly along said boundary to U.S. Highway 287.

Area 14. South Piney. Beginning where LaBarge Creek enters the Green River; westerly up said creek to the divide between the Green River and Greys River; northerly along said divide to the South Fork of South Cottonwood Creek; easterly down said creek to South Cottonwood Creek; easterly down said creek to Cottonwood Creek; easterly down said creek to the Green River; southerly down said river to LaBarge Creek.

Area 15. Piney-Horse Creek. Beginning where the East Green River Road (Sublette County Road 23-110) joins Wyoming Highway 351; westerly along said highway to the Green River; northerly up said river to Cottonwood Creek; westerly up said creek to South Cottonwood Creek; westerly up said creek to the South Fork of South Cottonwood Creek; westerly up said creek to the divide between the Green

River and Greys River; northerly along said divide to the divide between the Green River and the Hoback River (Hoback Rim); easterly along said divide to U.S. Highway 191; southerly along said highway to the East Green River Road (Sublette County Road 23-110) at Cora Junction; southerly along said road to Wyoming Highway 351.

Area 16. Greys River. All of the drainages of Greys River, Little Greys River and the drainages south of the Snake River from Alpine east to and including Bailey Creek.

Area 17. Hoback. Beginning where U.S. Highway 191 crosses the divide between the Green River and the Hoback River (Hoback Rim); westerly along said divide to the divide between the Greys River and the Hoback River; northerly along said divide to the divide between the Greys River and Willow Creek; northerly along said divide to the divide between Bailey Creek and Willow Creek (Greyback Ridge); northerly along said divide to the divide between Bailey Creek and the Snake River; westerly along said divide to the Snake River; northerly up said river to the Hoback River; southeasterly up said river to Highway 191 at Bondurant; southerly and easterly along said highway to the divide between the Green River and the Hoback River (Hoback Rim).

Area 18. Fall Creek. Beginning where Wyoming Highway 22 crosses the Snake River; southerly and westerly down said river to the Wyoming-Idaho state line; northerly along said line to Wyoming Highway 22; easterly along said highway to the Snake River.

Area 19. Green River. Beginning at the town of Farson; northerly along U.S. Highway 191 to the Sublette County Line (west of Big Sandy Reservoir); westerly along the Sublette County Line to the Green River (north of the town of LaBarge); northerly up said river to Wyoming Highway 351; easterly along said highway to the East Green River Road (Sublette County Road 23-110); northerly along said road to U.S. Highway 191; northwesterly along said highway to the divide between the Green River and the Hoback River (Hoback Rim); northerly along said divide to the divide between the Green River and the Gros Ventre River at Hodges Peak; northeasterly along said divide to the Darwin Ranch road (U.S.F.S. Road 620); easterly along said road to the Union Pass Road (U.S.F.S. Road 600); northeasterly along said road to the Continental Divide; southerly along said divide to Mt. Nystrom; easterly from Mt. Nystrom to Sweetwater Gap and the headwaters of the Sweetwater River; southerly along said river to U.S. Highway 28; southwesterly along said highway to the town of Farson.

Area 20. Gros Ventre. Beginning at the southeast corner boundary of the National Elk Refuge near the town of Jackson; northerly along the refuge boundary to the Gros Ventre River; easterly up said river to Kinky Creek; easterly up said creek to the Darwin Ranch Road (U.S.F.S. Road 620); easterly along said road to the divide between the Green River and the Gros Ventre River; southwesterly along said divide to the divide between the Green River and the Hoback River at Hodges Peak; southerly along said divide to Highway 191 at Hoback Rim; northerly and westerly along said highway to the Hoback River at Bondurant; westerly down said river to the Snake River; northerly along said river to Wyoming Highway 22; easterly along said highway to Highway 26; northerly along said highway to the National Elk Refuge boundary; easterly along said boundary to the southeast corner of the National Elk Refuge.

Area 21. Conant Basin. Beginning where U.S. Highway 26-287 intersects the south boundary of John D. Rockefeller Memorial Parkway; westerly along said boundary to the Targhee National Forest boundary; southerly along said boundary to the head of the north fork of Teton Creek; westerly down said creek to Teton Creek; westerly down said creek to the Wyoming-Idaho state line; northerly along said line to the Yellowstone National Park boundary; easterly along said boundary to U.S. Highway 26-287; southerly along said highway to the south boundary of John D. Rockefeller Memorial Parkway.

Area 22. Pacific Creek. Beginning where U.S. Highway 26-287 intersects the Grand Teton National Park boundary; northwesterly along said boundary to the John D. Rockefeller Memorial Parkway boundary; westerly along said boundary to U.S. Highway 26-287; northerly along said highway to the Yellowstone National Park boundary; easterly along said boundary to the Continental Divide; southeasterly

along said divide to U.S. Highway 26-287; westerly along said highway to the Grand Teton National Park boundary.

Area 23. Ramshorn. All of the drainage of the Wind River that lies north of U.S. Highway 287 and west of the Wind River Reservation and those areas of the Spence and Moriarity Wildlife Management Area east of the East Fork of the Wind River.

Area 24. Darby Creek. Beginning at the town of Jackson; westerly along Wyoming Highway 22 to the Wyoming-Idaho state line; northerly along said line to Teton Creek; easterly along said creek to the north fork of Teton Creek; northeasterly along said creek to the Grand Teton National Park boundary; southerly and easterly along said boundary to the Snake River; northerly and southerly along said park boundary to U.S. Highway 189; southerly along said highway to Wyoming Highway 22.

Area 25. North Absaroka. Beginning where the east boundary of Yellowstone National Park crosses the Wyoming-Montana state line; easterly along said line to the Shoshone National Forest boundary; southerly along said boundary to U.S. Highway 14-16-20; westerly along said highway to the east boundary of Yellowstone National Park; northerly along said boundary to the Wyoming-Montana state line.

Area 26. South Absaroka. Beginning where the east boundary of Yellowstone National Park crosses U.S. Highway 14-16-20; easterly along said highway to the Shoshone National Forest boundary; southerly along said boundary to the Greybull River; westerly then southerly up said river to the divide between the Greybull River and the Wind River; westerly along said divide to the divide between the South Fork of the Shoshone River and the Wind River; westerly along said divide to the Continental Divide; northwesterly along said divide to the south boundary of Yellowstone National Park; easterly then northerly along said boundary to U.S. Highway 14-16-20.

Area 27. Grass Creek. Beginning where U.S. Highway 120 crosses the Greybull River; southeasterly along said highway to U. S. Highway 20; southerly along said highway to the northern boundary of the Wind River Reservation; westerly along said boundary to the divide between the Wood River and the Wind River; northwesterly along said divide to the divide between the Greybull River and the Wind River; northwesterly along said divide to the Greybull River; northerly then easterly down said river to U.S. Highway 120; and all non-Indian owned fee title lands in that portion of Hot Springs County within the exterior boundaries of the Wind River Reservation.

Area 28. Wind River. Beginning where U.S. Highway 287 crosses the west boundary of the Wind River Reservation; southerly along said boundary to the Continental Divide; northwesterly along said divide to U.S. Highway 287 at Togwotee Pass; southeasterly along said highway to the Wind River Reservation boundary.

Area 29. Spread Creek. Beginning where the Grand Teton National Park boundary crosses the Gros Ventre River; northerly along said boundary to U.S. Highway 26-287; easterly along said highway to Togwotee Pass and the Continental Divide; southerly along said divide to the Union Pass Road (U.S.F.S. Road 600); southwesterly along said road to the Darwin Ranch Road (U.S.F.S. Road 620); westerly along said road to Kinky Creek; westerly down said creek to the Gros Ventre River; westerly down said river to the Grand Teton National Park boundary.

Area 30. Star Valley. All of the drainage of the Salt River east of the Wyoming-Idaho state line.

Area 31. Crowheart Butte. All non-Indian owned fee title lands in that portion of Fremont County within the exterior boundaries of the Wind River Reservation, and all lands within the Bureau of Reclamation's Riverton and Boysen Unit boundaries, and those lands within Boysen State Park south of Cottonwood Creek, west of Boysen Reservoir, and south of U.S. Highway 20-26; excluding those areas of the Spence and Moriarity Wildlife Management Area that lie east of the East Fork of the Wind River.

Area 32. Cody. Beginning where the east boundary of the Shoshone National Forest boundary meets the Wyoming-Montana state line; easterly along said line to U.S. Highway 310; southeasterly along said highway to U.S. Highway 14-16-20; easterly along said highway to U.S. Highway 16-20; southerly along said highway to Wyoming Highway 433; southerly along said highway to U.S. Highway 20; southerly along said highway to U.S. Highway 120; northwesterly along said highway to the Greybull River; southwesterly up said river to the Shoshone National Forest Boundary; northerly along said boundary to the Wyoming-Montana state line.

Area 33. Casper Mountain. Beginning at the confluence of the North Platte River and Deer Creek at the town of Glenrock; southerly up said creek to the confluence of Curry Creek and Deer Creek; southeasterly up Curry Creek to U.S.F.S. Road 660; northwesterly along said road to the Squaw Springs Trail Road; southwesterly along said road to the Bates Creek Road (Natrona County Road 402); southwesterly along said road to the Spring Creek Road; westerly along said road to the Lone Tree Road (Bureau of Land Management Road 3141); southerly along said road to Wyoming Highway 487; northerly and westerly along said highway to Wyoming Highway 220; northerly and easterly along said highway to the Casper city limits; northerly along said city limits to the North Platte River; easterly along said river to Deer Creek.

Area 35. The entire State of Wyoming excluding lands included in Areas 1-33, Grand Teton National Park and the National Elk Refuge.

WYOMING GAME AND FISH COMMISSION

By: _____
Mike Healy, President

Dated: January 22, 2014

2014 BLACK BEAR HUNT AREAS

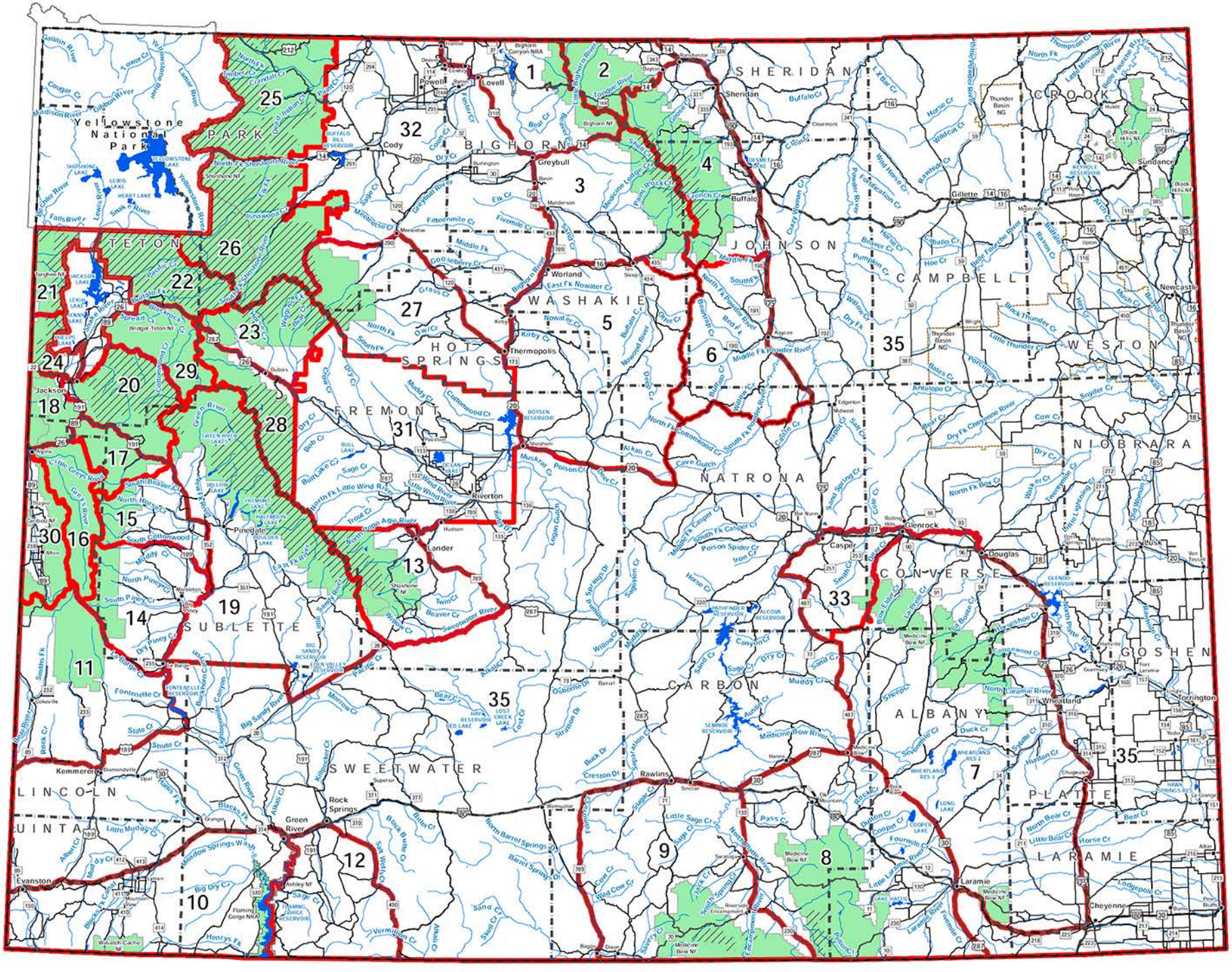

THIS MAP IS FOR GENERAL REFERENCE ONLY. Please use the written boundary descriptions in this regulation for detailed boundary information.

Note: Wilderness area, nonresidents must have guides

TABLE I

MOUNTAIN LION

STATEWIDE TOTALS

BY TOTAL HUNTERS

2014-2015

	Sept 1 - Dec 31, 2014			Jan 1 - Apr 30, 2015			TOTAL			Days/	Hunter
	Hunters	Days	Harvest	Hunters	Days	Harvest	Hunters	Days	Harvest	Harvest	Success
State Total	923	7,622	164	412	2,786	102	1,335	10,408	266	39.1	19.9%
Resident	784	7,003	98	327	2,440	62	1,111	9,443	160	59.0	14.4%
Nonresident	139	619	66	85	346	40	224	965	106	9.1	47.3%

TABLE II

MOUNTAIN LION

TEN-YEAR COMPARISON OF STATEWIDE HARVEST

2005–2014

YEAR	2005	2006	2007	2008	2009	2010	2011	2012	2013	2014
VALID LICENSES*	1,548	1,553	2,183	2,344	2,712	2,156	2,156	3,444	2,481	2,794
RESIDENT	1,426	1,444	2,057	2,199	2,501	1,970	1,972	3,167	2,250	2,480
NONRESIDENT	122	109	126	145	211	186	224	277	231	314
NUMBER ACTIVE HUNTERS	-	-	1,068	1,211	1,064	-	-	2,339	1,306	1,335
RESIDENT	-	-	979	1,093	895	-	-	2,037	1,088	1,111
NONRESIDENT	-	-	89	118	169	-	-	302	218	224
TOTAL HARVEST	175	186	198	212	237	286	278	305	305	266
RESIDENT	-	-	144	138	151	-	-	209	213	160
NONRESIDENT	-	-	54	74	86	-	-	96	92	106
TOTAL RECREATION DAYS	-	-	10,944	13,236	12,784	-	-	17,537	11,775	10,408
RESIDENT	-	-	10,599	12,603	11,876	-	-	16,171	10,668	9,443
NONRESIDENT	-	-	345	633	908	-	-	1,366	1,107	965
DAYS/HARVEST	-	-	55.3	62.4	53.9	-	-	57.5	38.6	39.1
RESIDENT	-	-	73.6	91.3	78.6	-	-	77.4	50.1	59.0
NONRESIDENT	-	-	6.4	8.6	10.6	-	-	14.2	12.0	9.1
ACTIVE LICENSE SUCCESS**	-	-	18.5%	17.5%	22.3%	-	-	13.0%	23.4%	19.9%
HARVEST METHOD										
RIFLE	-	-	83.8%	87.9%	86.1%	-	-	86.2%	90.1%	88.4%
ARCHERY	-	-	15.3%	11.2%	13.1%	-	-	13.8%	9.9%	11.6%
MUZZLELOADER	-	-	0.9%	0.9%	0.8%	-	-	0.0%	0.0%	0.0%

*Licenses sold Sept 1 through April 30.

**2007 through 2013 have been recalculated since the 2013 report. The correct figures are now shown.

Table I-A

MOUNTAIN LION

HARVEST, HUNTING PRESSURE, HUNTER SUCCESS

BY HUNT AREA

2014-2015

HUNT	September 1 to December 31, 2014			January 1 to April 30, 2015			TOTAL			DAYS/	HUNTER
AREA	HUNTERS	DAYS	HARVEST	HUNTERS	DAYS	HARVEST	HUNTERS	DAYS	HARVEST	HARVEST	SUCCESS
1. Bearlodge											
Resident	62	512	9	4	8	0	66	520	9	57.8	13.6%
Nonresident	21	154	15	0	0	0	21	154	15	10.3	71.4%
Total	83	666	24	4	8	0	87	674	24	28.1	27.6%
2. Teton											
Resident	6	61	1	2	6	1	8	67	2	33.5	25.0%
Nonresident	4	25	0	0	0	0	4	25	0	0.0	0.0%
Total	10	86	1	2	6	1	12	92	2	46.0	16.7%
3. Bridger											
Resident	17	146	1	14	125	1	31	271	2	135.5	6.5%
Nonresident	4	16	4	2	14	1	6	30	5	6.0	83.3%
Total	21	162	5	16	139	2	37	301	7	43.0	18.9%
4. Popo Agie											
Resident	25	169	1	12	119	2	37	288	3	96.0	8.1%
Nonresident	4	19	2	2	10	1	6	29	3	9.7	50.0%
Total	29	188	3	14	129	3	43	317	6	52.8	14.0%
5. Iron Mountain											
Resident	23	137	2	14	137	4	37	274	6	45.7	16.2%
Nonresident	3	16	1	0	0	0	3	16	1	16.0	33.3%
Total	26	153	3	14	137	4	40	290	7	41.4	17.5%
6. Laramie Peak											
Resident	56	757	5	38	435	3	94	1,192	8	149.0	8.5%
Nonresident	5	18	3	8	39	4	13	57	7	8.1	53.8%
Total	61	775	8	46	474	7	107	1,249	15	83.3	14.0%
7. South Snowy Range											
Resident	29	281	3	8	83	1	37	364	4	91.0	10.8%
Nonresident	7	18	4	2	21	1	9	39	5	7.8	55.6%
Total	36	299	7	10	104	2	46	403	9	44.8	19.6%
8. Seminoe											
Resident	42	410	4	24	234	5	66	644	9	71.6	13.6%
Nonresident	0	0	0	6	35	1	6	35	1	35.0	16.7%
Total	42	410	4	30	269	6	72	679	10	67.9	13.9%
9. Sierra Madre											
Resident	15	152	0	8	89	0	23	241	0	0.0	0.0%
Nonresident	4	4	2	5	30	3	9	34	5	6.8	55.6%
Total	19	156	2	13	119	3	32	275	5	55.0	15.6%
10. Haystacks											
Resident	15	54	0	3	46	1	18	100	1	100.0	5.6%
Nonresident	0	0	0	5	20	2	5	20	2	10.0	40.0%
Total	15	54	0	8	66	3	23	120	3	40.0	13.0%
11. Red Desert											
Resident	15	96	0	10	75	0	25	171	0	0.0	0.0%
Nonresident	0	0	0	0	0	0	0	0	0	0.0	0.0%
Total	15	96	0	10	75	0	25	171	0	0.0	0.0%
12. Flaming Gorge											
Resident	29	264	3	4	10	4	33	274	7	39.1	21.2%
Nonresident	2	5	1	0	0	0	2	5	1	5.0	50.0%
Total	31	269	4	4	10	4	35	279	8	34.9	22.9%
13. Wasatch											
Resident	10	119	1	6	12	0	16	131	1	131.0	6.3%
Nonresident	2	13	0	0	0	0	2	13	0	0.0	0.0%
Total	12	132	1	6	12	0	18	144	1	144.0	5.6%

TABLE 1-A (Continued)

MOUNTAIN LION 2014-2015 HARVEST, HUNTING PRESSURE, HUNTER SUCCESS BY HUNT AREA

HUNT	September 1 to December 31, 2014			January 1 to April 30, 2015			TOTAL			DAYS/	HUNTER
AREA	HUNTERS	DAYS	HARVEST	HUNTERS	DAYS	HARVEST	HUNTERS	DAYS	HARVEST	HARVEST	SUCCESS
14. Lincoln											
Resident	17	318	0	8	87	0	25	405	0	0.0	0.0%
Nonresident	11	45	7	2	2	0	13	47	7	6.7	53.8%
Total	28	363	7	10	89	0	38	452	7	64.6	18.4%
15. Kaycee											
Resident	27	229	6	20	109	7	47	338	13	26.0	27.7%
Nonresident	2	5	2	12	31	5	14	36	7	5.1	50.0%
Total	29	234	8	32	140	12	61	374	20	18.7	32.8%
16. Gas Hills											
Resident	44	216	1	10	50	0	54	266	1	266.0	1.9%
Nonresident	2	5	0	0	0	0	2	5	0	0.0	0.0%
Total	46	221	1	10	50	0	56	271	1	271.0	1.8%
17. Piney											
Resident	2	25	0	0	0	0	2	25	0	0.0	0.0%
Nonresident	2	13	0	0	0	0	2	13	0	0.0	0.0%
Total	4	38	0	0	0	0	4	38	0	0.0	0.0%
18. Wind River											
Resident	4	33	2	0	0	0	4	33	2	16.5	50.0%
Nonresident	3	15	1	0	0	0	3	15	1	15.0	33.3%
Total	7	48	3	0	0	0	7	48	3	16.0	42.9%
19. Northwest											
Resident	27	287	1	24	220	4	51	507	5	101.4	9.8%
Nonresident	5	27	0	6	27	3	11	54	3	18.0	27.3%
Total	32	314	1	30	247	7	62	561	8	70.1	12.9%
20. Grass Creek											
Resident	37	360	9	22	68	4	59	428	13	32.9	22.0%
Nonresident	4	23	1	6	27	5	10	50	6	8.3	60.0%
Total	41	383	10	28	95	9	69	478	19	25.2	27.5%
21. Shell											
Resident	33	196	7	12	50	2	45	246	9	27.3	20.0%
Nonresident	4	11	2	2	6	1	6	17	3	5.7	50.0%
Total	37	207	9	14	56	3	51	263	12	21.9	23.5%
22. Ten Sleep											
Resident	35	416	4	24	173	9	59	589	13	45.3	22.0%
Nonresident	0	0	0	6	20	6	6	20	6	3.3	100.0%
Total	35	416	4	30	193	15	65	609	19	32.1	29.2%
23. Sheridan											
Resident	35	262	8	4	14	3	39	276	11	25.1	28.2%
Nonresident	9	30	7	2	6	2	11	36	9	4.0	81.8%
Total	44	292	15	6	20	5	50	312	20	15.6	40.0%
24. Rochelle											
Resident	25	235	2	14	32	0	39	267	2	133.5	5.1%
Nonresident	9	30	0	6	18	0	15	48	0	0.0	0.0%
Total	34	265	2	20	50	0	54	315	2	157.5	3.7%
25. Hartville											
Resident	10	96	0	6	93	0	16	189	0	0.0	0.0%
Nonresident	2	4	0	0	0	0	2	4	0	0.0	0.0%
Total	12	100	0	6	93	0	18	193	0	0.0	0.0%
26. Greys River											
Resident	8	46	3	0	0	0	8	46	3	15.3	37.5%
Nonresident	6	9	4	0	0	0	6	9	4	2.3	66.7%
Total	14	55	7	0	0	0	14	55	7	7.9	50.0%
27. Casper Mountain											
Resident	23	193	0	12	62	3	35	255	3	85.0	8.6%
Nonresident	0	0	0	2	8	1	2	8	1	8.0	50.0%
Total	23	193	0	14	70	4	37	263	4	65.8	10.8%

TABLE 1-A (Continued)

MOUNTAIN LION 2014-2015 HARVEST, HUNTING PRESSURE, HUNTER SUCCESS BY HUNT AREA

HUNT	September 1 to December 31, 2014			January 1 to April 30, 2015			TOTAL			DAYS/	HUNTER
AREA	HUNTERS	DAYS	HARVEST	HUNTERS	DAYS	HARVEST	HUNTERS	DAYS	HARVEST	HARVEST	SUCCESS
28. Crowheart Butte											
Resident	10	83	0	2	2	0	12	85	0	0.0	0.0%
Nonresident	0	0	0	2	4	0	2	4	0	0.0	0.0%
Total	10	83	0	4	6	0	14	89	0	0.0	0.0%
29. Hoback											
Resident	6	23	2	4	8	1	10	31	3	10.3	30.0%
Nonresident	4	12	2	0	0	0	4	12	2	6.0	50.0%
Total	10	35	4	4	8	1	14	43	5	8.6	35.7%
30. Newcastle											
Resident	33	246	6	10	18	1	43	264	7	37.7	16.3%
Nonresident	7	23	3	4	14	1	11	37	4	9.3	36.4%
Total	40	269	9	14	32	2	54	301	11	27.4	20.4%
31. Elk Mountain											
Resident	10	150	2	2	4	1	12	154	3	51.3	25.0%
Nonresident	4	4	1	2	2	2	6	6	3	2.0	50.0%
Total	14	154	3	4	6	3	18	160	6	26.7	33.3%
32. Hulett											
Resident	50	389	15	6	71	5	56	460	20	23.0	35.7%
Nonresident	9	75	4	3	12	1	12	87	5	17.4	41.7%
Total	59	464	19	9	83	6	68	547	25	21.9	36.8%
33. Powder Rim											
Resident	4	42	0	0	0	0	4	42	0	0.0	0.0%
Nonresident	0	0	0	0	0	0	0	0	0	0.0	0.0%
Total	4	42	0	0	0	0	4	42	0	0.0	0.0%
Total All Areas	923	7,622	164	412	2,786	102	1,335	10,408	266	39.1	19.9%

Table I-M

MOUNTAIN LION

HARVEST

BY MANAGEMENT UNIT

2014-2015

Management Unit	Hunt Area	Total Quota	Total Hunters	Total Days	Total Harvest	Days Per Harvest	Hunter Success
	19	20	62	561	8	70.1	12.9%
	20	20	69	478	19	25.2	27.5%
ABSAROKA DAU	Totals	40	131	1,039	27	38.5	20.6%
	15	unl	61	374	20	18.7	32.8%
	21	20	51	263	12	21.9	23.5%
NORTHCENTRAL	22	25	65	609	19	32.1	29.2%
	23	20	50	312	20	15.6	40.0%
	Totals	65	227	1,558	71	21.9	31.3%
	1	24	87	674	24	28.1	27.6%
	24	unl	54	315	2	157.5	3.7%
NORTHEAST	30	12	54	301	11	27.4	20.4%
	32	25	68	547	25	21.9	36.8%
	Totals	61	263	1,837	62	29.6	23.6%
	5	12	40	290	7	41.4	17.5%
	6	21	107	1,249	15	83.3	14.0%
	7	14	46	403	9	44.8	19.6%
	8	10	72	679	10	67.9	13.9%
	9	12	32	275	5	55.0	15.6%
SOUTHEAST	10	7	23	120	3	40.0	13.0%
	16	6	56	271	1	271.0	1.8%
	25	12	18	193	0	0.0	0.0%
	27	unl	37	263	4	65.8	10.8%
	31	11	18	160	6	26.7	33.3%
	Totals	105	449	3,903	60	65.1	13.4%
	11	2	25	171	0	0.0	0.0%
	12	8	35	279	8	34.9	22.9%
SOUTHWEST	13	5	18	144	1	144.0	5.6%
	33	2	4	42		0.0	0.0%
	Totals	17	82	636	9	70.7	11.0%
	3	12	37	301	7	43.0	18.9%
	4	10	43	317	6	52.8	14.0%
WINDRIVER DAU	18	12	7	48	3	16.0	42.9%
	28	3	14	89	0	0.0	0.0%
	Totals	37	101	755	16	47.2	15.8%
	2	5	12	92	2	46.0	16.7%
	14	15	38	452	7	64.6	18.4%
THE REST OF THE	17	9	4	38	0	0.0	0.0%
STATE	26	15	14	55	7	7.9	50.0%
	29	6	14	43	5	8.6	35.7%
	Totals	50	82	680	21	32.4	25.6%
	Totals All Units	375	1,335	10,408	266	39.1	19.9%

Table III

MOUNTAIN LION

License Data Summary

2014-2015

	Valid Licenses*	Number Surveyed	Number Usable (hunters and nonhunters)	Response Rate (# Usable/# Surveyed)
Resident	2,480	2,479	1,238	49.9%
Nonresident	314	313	173	55.3%
Total	2,794	2,792	1,411	50.5%

*Licenses sold Sept 1 through April 30.

WYOMING GAME AND FISH COMMISSION

CHAPTER 42

MOUNTAIN LION HUNTING SEASONS

Section 1. Authority. This regulation is promulgated by authority of W.S. §23-1-302 and W.S. §23-2-101(d).

Section 2. Definitions. For the purpose of this regulation, definitions shall be as set forth in Title 23, Wyoming Statutes and the Commission also adopts the following definitions:

(a) "Bayed" means impeding the movement of a mountain lion such that while a person is present (with or without dogs) the animal is unable to flee the area where it is being held.

(b) "Biological year" means twelve (12) consecutive months from September 1 to August 31.

(c) "Kitten" means any mountain lion less than one (1) year of age with visible spots other than those occurring on the inside of its front legs.

(d) "Mortality" means any legal or illegal human caused mountain lion death, excluding mountain lions taken by the Department, mountain lions taken under the authority of W.S. §23-3-115(a), and all other mountain lion deaths.

(e) "Reduced price mountain lion license" means a license which may be authorized in specific hunt areas allowing a person to take a mountain lion in addition to what may be taken on a full price mountain lion license.

Section 3. Hunting Seasons Established. There shall be open seasons for the hunting of mountain lion as set forth in this regulation. This regulation shall remain in effect until modified or repealed by the Commission.

Section 4. Hunting Regulations.

(a) Mountain lions shall only be taken during open seasons by the use of legal firearms or archery equipment, except as otherwise provided by State statute and Commission regulations.

(b) Open Hours for Taking of Mountain Lions. Mountain lions shall only be taken one-half (1/2) hour before sunrise to one-half (1/2) hour after sunset.

(c) Use of Dogs. Dogs may be used to take mountain lions during the open season. However, dogs shall only be used to pursue mountain lions during open hours for the taking of mountain lions.

(d) After a mountain lion has been pursued or bayed, a properly licensed person shall promptly harvest or release the mountain lion. No person shall in any manner restrict or hinder the mountain lions ability to escape for the purpose of allowing a person who was not present at the time the mountain lion was bayed to arrive and take the mountain lion.

(e) Bag and Possession Limits. The bag and possession limit for any person with a proper license shall be one (1) mountain lion during any one (1) calendar year (January 1-December 31), except as otherwise provided in this Section. Hunters may harvest any mountain lion, except kittens and female mountain lions with kittens at side shall not be harvested.

(f) Reduced price mountain lion licenses. A person may receive a maximum of one (1) full price mountain lion license and a maximum of one (1) reduced price mountain lion license during any one (1) calendar year. A person shall possess and exhibit a full price mountain lion license for the current calendar year in order to receive a reduced price mountain lion license for the same calendar year.

(g) Reduced price mountain lion licenses are valid only in hunt areas 5, 6, 7, 8, 9, 15, 16, 19, 24, 25, 27 and 31.

(h) Registering Kills. Hunters harvesting mountain lions shall retain the pelt and skull from each mountain lion harvested for registration purposes. Even if the skull is damaged, it shall accompany the pelt. Visible external evidence of sex shall remain naturally attached to the pelt. Within three (3) days (seventy-two (72) hours) after harvesting a mountain lion, the licensee shall present the pelt and skull to a district game warden, district wildlife biologist, or Department personnel at a Department Regional Office during business hours for registration. The entire pelt and skull shall be presented in an unfrozen condition in order to allow collection of two (2) premolar teeth to be utilized to determine the age of the mountain lion and to allow examination of the pelt to determine the sex of the mountain lion. At the time of registration, the licensee shall furnish the Department with his license number, the date of kill, the location of the site of kill to include hunt area section, township and range, or UTM coordinates.

(i) Any person who makes a false statement on the registration form shall be in violation of this regulation and, such violation shall be punishable as provided by Title 23, Wyoming statutes for violation of Commission regulations.

(j) Hunt Areas, Season Dates and Limitations.

Hunt Area	Dates of Seasons	Mortality Limit	Limitations
1	Sep. 1 - Mar. 31	24	
2	Sep. 1 - Mar. 31	5	
3	Sep. 1 - Mar. 31	12	
4	Sep. 1 - Mar. 31	10	
5	Sep. 1 - Mar. 31	12	See Section 4(f) and (g)
	Apr. 1 - Apr. 30*		Valid off national forest*
6	Sep. 1 - Apr. 30	21	See Section 4(f) and (g)
7	Sep. 1 - Aug. 31	14	See Section 4(f) and (g)
8	Sep. 1 - Aug. 31	10	See Section 4(f) and (g)
9	Sep. 1 - Aug. 31	12	See Section 4(f) and (g)
10	Sep. 1 - Mar. 31	7	
11	Sep. 1 - Mar. 31	2	
12	Sep. 1 - Mar. 31	8	
13	Sep. 1 - Mar. 31	5	
14	Sep. 1 - Mar. 31	15	
15	Sep. 1 - Aug. 31	Unlimited	See Section 4(f) and (g)
16	Sep. 1 - Mar. 31	6	See Section 4(f) and (g)
17	Sep. 1 - Mar. 31	9	
18	Sep. 1 - Mar. 31	12	
19	Sep. 1 - Mar. 31	20	See Section 4(f) and (g)
20	Sep. 1 - Mar. 31	20	
21	Sep. 1 - Mar. 31	20	
22	Sep. 1 - Aug. 31	25	
23	Sep. 1 - Mar. 31	20	

Hunt Area	Dates of Seasons	Mortality Limit	Limitations
24	Sep. 1 - May 31	Unlimited	See Section 4(f) and (g)
25	Sep. 1 - Mar. 31	12	See Section 4(f) and (g)
26	Sep. 1 - Mar. 31	15	
27	Sep. 1 - Aug. 31	Unlimited	See Section 4(f) and (g)
28	Sep. 1 - Mar. 31	3	
29	Sep. 1 - Mar. 31	6	
30	Sep. 1 - Mar. 31	12	
31	Sep. 1 - Aug. 31	11	See Section 4(f) and (g)
32	Sep. 1 – Mar. 31	25	
33	Sep. 1 – Mar. 31	2	

(k) Area Mortality Limit. The mountain lion season in a hunt area shall close when the mortality limit is reached. If the mortality limit is not reached, the season shall close upon the date specified in subsection (j) of this Section. Mortality limits shall be for the biological year. It is the hunter's responsibility to confirm that the hunt area he intends to hunt is open. The status of hunt area closures is available by calling toll free 1-800-264-1280 twenty-four (24) hours a day.

Section 5. Archery Regulations. Mountain lions may be taken with archery equipment in all areas as set forth in Section 4 of this Chapter.

Section 6. Hunt Area Descriptions.

(a) Area and Number

Area 1. Bearlodge. Beginning where Wyoming State Highway 24 crosses the Wyoming-South Dakota state line; southerly along said line to U.S. Highway 85; southwesterly along said highway to Wyoming Highway 585; northwesterly along said highway to Interstate Highway 90; westerly along said highway to U.S. Highway 14 at the town of Sundance; northwesterly along said highway to Wyoming State Highway 24; northerly and easterly along said highway to the Wyoming-South Dakota state line.

Area 2. Teton. Beginning where the Continental Divide crosses the southern boundary of Yellowstone National Park; southerly along said divide to the Union Pass Road (U.S.F.S. Road 600); westerly and southerly along said road to the Darwin Ranch Road (U.S.F.S. Road 620); westerly along said road to the divide between the Green River and the Gros Ventre River; southwesterly along said divide to the divide between the Gros Ventre River and the Hoback River at Hodges Peak; westerly along said divide to the divide between Flat Creek and the Granite Creek; southwesterly along said divide to Cache Peak; northerly along the divide between Flat Creek and Cache Creek at Jackson Peak; westerly along the ridge between Cache Creek and Twin Creeks to the Bridger-Teton National Forest/National Elk Refuge Boundary; southwesterly along the National Elk Refuge boundary to where Flat Creek crosses U. S. Highway 26-89-191 at the north edge of the town of Jackson; southwesterly along said highway to Wyoming Highway 22; westerly along said highway to the Wyoming-Idaho state line; northerly along said line to the south boundary of Yellowstone National Park; easterly along said boundary to the Continental Divide, excluding Grand Teton National Park and the National Elk Refuge.

Area 3. Bridger. Beginning where the Union Pass Road (U.S.F.S. Road 600) crosses the Continental Divide; southeasterly along said divide to Mt. Nystrom; easterly from Mt. Nystrom to Sweetwater Gap and the headwaters of the Sweetwater River; southerly down said river to U.S. Highway 28; southwesterly along said highway to U.S. Highway 191; northerly along said highway to the divide between the Green River and the Hoback River (Hoback Rim); northerly along said divide to the divide between the Green River and the Gros Ventre River at Hodges Peak; northeasterly along said divide to the

Darwin Ranch Road (U.S.F.S. Road 620); easterly along said road to the Union Pass Road (U.S.F.S. Road 600); northerly and easterly along said road to the Continental Divide.

Area 4. Popo Agie. Beginning where Wyoming Highway 135 crosses the southern boundary of the Wind River Reservation; southerly along said highway to U.S. Highway 287; easterly along said highway to the Sweetwater River; southwesterly and then northerly up said river to Sweetwater Gap and the headwaters of the Sweetwater River; westerly from Sweetwater Gap to Mt. Nystrom and the Continental Divide; northwesterly along said divide to the south boundary of the Wind River Reservation; easterly along said boundary to Wyoming Highway 135.

Area 5. Iron Mountain. Beginning where Interstate Highway 25 crosses the Wyoming-Colorado state line; westerly along said line to U.S. Highway 287; northerly along said highway to Wyoming Highway 34; northerly and easterly along said highway to Interstate Highway 25; southerly along said highway to the Wyoming-Colorado state line.

Area 6. Laramie Peak. Beginning where Interstate Highway 25 crosses the North Platte River at the city of Douglas; southerly along said highway to Wyoming Highway 34; westerly along said highway to U.S. Highway 30; northerly and westerly along said highway to Wyoming Highway 487; northerly and westerly along said highway to the Lone Tree Road (B.L.M. Road 3141); northerly along said road to the Spring Creek Road; easterly to the Bates Creek Road (Natrona County Road 402); northeasterly along said road to the Squaw Springs Trail Road; northeasterly along said road to U.S.F.S. Road 660; southeasterly along said road to Curry Creek; northwesterly down said creek to Deer Creek; northeasterly down said creek to the confluence of Deer Creek and the North Platte River; easterly down said river to Interstate Highway 25.

Area 7. South Snowy Range. Beginning at the city of Laramie and U.S. Highway 287; southerly along said highway to the Wyoming-Colorado state line; westerly along said line to Wyoming Highway 230 (west of the North Platte River); northerly along said highway to Wyoming Highway 130; easterly along said highway to the city of Laramie.

Area 8. Seminoe. Beginning at the junction of Wyoming Highway 220 and Wyoming Highway 487; southerly along Wyoming Highway 487 to U.S. Highway 30; westerly along said highway to Interstate Highway 80; westerly along said highway to U.S. Highway 287 in the city of Rawlins; northerly along said highway to Wyoming Highway 220; northeasterly along said highway to Wyoming Highway 487.

Area 9. Sierra Madre. Beginning at the junction of Interstate Highway 80 and Wyoming Highway 130; southerly along Wyoming Highway 130 to Wyoming Highway 230; southeasterly along said highway to the Wyoming-Colorado state line; westerly along said line to the Continental Divide; northerly along said divide to the Sage Creek Road (Carbon County Road 401); northerly along said road to Wyoming Highway 71; northerly along said highway to Interstate Highway 80; easterly along said highway to Wyoming Highway 130.

Area 10. Haystacks. Beginning at the junction of Interstate Highway 80 and Wyoming Highway 789; easterly along Interstate Highway 80 to the junction of Wyoming Highway 71; southerly along said highway to the Sage Creek Road (Carbon County Road 401); southerly along said road to the Continental Divide at Middlewood Hill; southerly along said divide to the Wyoming-Colorado state line; westerly along said line to Wyoming Highway 789; northerly along said highway to Interstate Highway 80.

Area 11. Red Desert. Beginning at the junction of Wyoming Highway 73 and U.S. Highway 287; southerly along U.S. Highway 287 to Interstate Highway 80; westerly along said highway to the Green River; northerly up said river to Big Sandy River; northeasterly up said river to U.S. Highway 191; southerly along said highway to Wyoming Highway 28; northeasterly along said highway to the Sweetwater River; northeasterly down said river to U.S. Highway 287; easterly along said highway to the

Bison Basin Road; southerly along said road to the Alkali Creek Road (B.L.M. 2317); easterly along said road to the Wamsutter-Crooks Gap Road; southerly along said road to the Bairoil Road (Sweetwater County Road 22); easterly along said road to Wyoming Highway 73; easterly along said highway to U.S. Highway 287.

Area 12. Flaming Gorge. Beginning at the junction of Interstate Highway 80 and the Bitter Creek Road (Sweetwater County Road 19); southeasterly along said road to the Cow Creek-Powder Wash Road; southeasterly along said road to the Wyoming-Colorado state line; westerly along said line to the Wyoming-Utah state line; westerly along said line to Flaming Gorge Reservoir and the Green River; northerly up said river to Interstate Highway 80; easterly along said highway to the junction of the Bitter Creek Road (Sweetwater County Road 19).

Area 13. Wasatch. Beginning where Interstate Highway 80 crosses the Green River; southerly down said river to the Wyoming-Utah state line; westerly and northerly along said line to Interstate Highway 80; easterly along said highway to the Green River.

Area 14. Lincoln. Beginning where the Green River crosses Interstate Highway 80; westerly along said highway to the Wyoming-Utah state line; northerly along said line to the Wyoming-Idaho state line; northerly along said line to the divide between the Salt River and Bear River; easterly along said divide to the divide between the Salt River and the Smiths Fork River; northeasterly along said divide to Commissary Ridge; southeasterly along said ridge to the head of LaBarge Creek; southeasterly down said creek to the Green River; southeasterly down said river to Interstate Highway 80.

Area 15. Kaycee. Beginning at the junction of U.S. Highway 16 and Interstate Highway 25 at the town of Buffalo; southerly along Interstate Highway 25 to U.S. Highway 20-26 at the city of Casper; westerly along said highway to the town of Waltman and the Waltman-Arminto Road (Natrona County Road 104); northerly along said road to the Buffalo Creek Road (Natrona County Road 105); northeasterly along said road to the Big Horn Mountain Divide Road/Hazelton Road (Natrona County Road 109-Washakie County Road 81-Johnson County Road 3); northerly along said road to the Gold Mine Road (U.S.F.S. Road 452); northerly along said road to the Canyon Creek Road (U.S.F.S. Road 25); northerly along said road to U.S. Highway 16; northeasterly along said highway to Interstate Highway 25.

Area 16. Gas Hills. Beginning at the city of Casper and Wyoming Highway 220; southwesterly along said highway to U.S. Highway 287; southerly along said highway to Wyoming Highway 73; westerly along said highway to the Bairoil Road (Sweetwater County Road 22); westerly along said road to the Wamsutter-Crooks Gap Road (Sweetwater County Road 23N and Fremont County Road 318); northerly along said road to the Three Forks-Atlantic City Road (B.L.M. Road 2317); westerly along said road to the Bison Basin Road (Fremont County Road 281 and B.L.M. Road 3221); northerly along said road to U.S. Highway 287; westerly along said highway to Wyoming Highway 135; northerly along said highway to the boundary of the Wind River Reservation; easterly and northerly along said boundary to U.S. Highway 20-26; easterly along said highway to Wyoming Highway 220 in the city of Casper.

Area 17. Piney. Beginning where U.S. Highway 191 crosses the Green River; southeasterly along said highway to the Big Sandy River; southwesterly down said river to the Green River; northerly up said river to LaBarge Creek; northwesterly up said creek to the Greys River Road at Tri Basin Divide; northerly along said road to the divide between the Green River and the Greys River; easterly and northerly along said divide to the divide between the Green River and the Hoback River (Hoback Rim); easterly along said divide to U.S. Highway 191; southerly along said highway to the Green River.

Area 18. Wind River. All of the drainage of the Wind River, which lies west of the west boundary of the Wind River Reservation.

Area 19. Northwest. Beginning where the Big Horn River crosses the Wyoming-Montana state line; southerly up said river to Dry Creek; southwesterly up said creek to the South Fork of Dry Creek;

southwesterly up said creek, past the Halfway House historical marker on Wyoming Highway 120, to the divide between Meeteetse Creek and Sage Creek; westerly along said divide to the divide between the Greybull River and the South Fork of the Shoshone River; southwesterly along said divide to the divide between the South Fork of the Shoshone River and the Wind River; westerly along said divide to the Continental Divide; northwesterly along said divide to the south boundary of Yellowstone National Park; easterly then northerly along said boundary to the Wyoming-Montana state line; easterly along said line to the Big Horn River.

Area 20. Grass Creek. Beginning where Dry Creek flows into the Big Horn River; southerly up said river to the north boundary of the Wind River Reservation; westerly along said boundary to the divide between the Wood River and Wind River; northwesterly along said divide to the divide between the Greybull River and the Wind River; northwesterly along said divide to the divide between the Greybull River and the South Fork of the Shoshone River; northeasterly along said divide to the divide between Meeteetse Creek and Sage Creek; easterly along said divide to the head of the South Fork of Dry Creek; northeasterly down said creek, past the Halfway House historical marker on Wyoming Highway 120, to Dry Creek; northeasterly down said creek to the Big Horn River; and all non-Indian fee title lands in that portion of Hot Springs County within the exterior boundaries of the Wind River Reservation.

Area 21. Shell. Beginning where the Big Horn Mountain Divide crosses the Wyoming-Montana state line; southerly along said divide to U.S. Highway 16; westerly along said highway to the Big Horn River; northerly down said river to the Wyoming-Montana state line; easterly along said line to the Big Horn Mountain Divide.

Area 22. Ten Sleep. Beginning at the junction of U.S. Highway 16 and the Canyon Creek Road (U.S.F.S. Road 25); southerly along said road to the Gold Mine Road (U.S.F.S. Road 452); southerly along said road to the Big Horn Mountain Divide Road-Hazelton Road (Johnson County Road 3-Washakie County Road 81-Natrona County Road 109); southerly along said road to the Buffalo Creek Road (Natrona county Road 105); southwesterly along said road to the Waltman-Arminto Road (Natrona County Road 104); southerly along said road to the town of Waltman and U.S. Highway 20-26; westerly along said highway to the east boundary of the Wind River Reservation; northerly then westerly along said boundary to the Big Horn River; northerly down said river to U.S. Highway 16; easterly along said highway to the Canyon Creek Road (U.S.F.S. Road 25). Also included are all lands of the Wind River Reservation within the Bureau of Reclamation Riverton and Boysen Unit boundaries and Boysen State Park, excluding Indian sole occupancy lands north of Cottonwood Creek.

Area 23. Sheridan. Beginning where Interstate Highway 90 crosses the Wyoming-Montana state line; southerly along said highway to Interstate Highway 25; southerly along said highway to U.S. Highway 16; southwesterly along said highway to the Big Horn Mountain Divide at Powder River Pass; northerly along said divide to the Wyoming-Montana state line; easterly along said line to Interstate Highway 90.

Area 24. Rochelle. Beginning where the Rocky Point Road (Crook County Road 145) crosses the Wyoming-Montana state line; southerly along said road to the "D" Road (Crook County Road 68); southerly along said road to Interstate Highway 90; easterly along said highway to U.S. Highway 16; southeasterly along said highway to the Wyoming-South Dakota state line; southerly along said line to the Wyoming-Nebraska state line; southerly along said line to U.S. Highway 20; westerly along said highway to Interstate Highway 25; northwesterly along said highway to the North Platte River at the town of Douglas; westerly along said river to the city of Casper and Interstate Highway 25; northerly along said highway to Interstate Highway 90; northerly along said highway to the Wyoming-Montana state line; easterly along said line to the Rocky Point Road (Crook County Road 145).

Area 25. Hartville. Beginning where U.S. Highway 20 crosses the Wyoming-Nebraska state line; southerly along said line to the Wyoming-Colorado state line; westerly along said line to Interstate Highway 25; northerly along said highway to U.S. Highway 20; easterly along said highway to the Wyoming-Nebraska state line.

Area 26. Greys River. Beginning at the Wyoming-Idaho state line on the Snake River; easterly up said river to Bailey Creek; southeasterly up said creek to Dry Wash Draw; easterly up said draw to the divide between Bailey Creek and Willow Creek (Greyback Ridge); southerly along said divide to the divide between the Greys River and Willow Creek; southerly along said divide to the divide between the Greys River and the Hoback River; southerly along said divide to the divide between the Greys River and the Green River; southerly and westerly along said divide to the Greys River Road at the Tri Basin Divide; southerly along said road to La Barge Creek; northwesterly up said creek to Commissary Ridge; northwesterly along said ridge to the divide between the Salt River and the Smiths Fork River; southwesterly along said divide to the divide between the Salt river and the Bear River; westerly along said divide to the Wyoming-Idaho state line; northerly along said line to the Snake River.

Area 27. Casper Mountain. Beginning at the confluence of the North Platte River and Deer Creek at the town of Glenrock; southerly up said creek to Curry Creek; southeasterly up said creek to U.S.F.S. Road 660; northwesterly along said road to its termination at the Squaw Springs Trail Road; southwesterly along said road to the Bates Creek Road (Natrona County Road 402); southwesterly along said road to the Spring Creek Road; westerly along said road to the Lone Tree Road (B.L.M. Road 3141); southerly along said road to Wyoming Highway 487; northerly and westerly along said highway to Wyoming Highway 220; northerly and easterly along said highway to the Casper city limits; northerly along said city limits to the North Platte River; easterly along said river to Deer Creek.

Area 28. Crowheart Butte. All non-Indian owned fee title land within the exterior boundaries of the Wind River Reservation excluding Mountain Lion Hunt Area 22, those areas of the Spence and Moriarity Wildlife Management Area that lie east of the East Fork of the Wind River, and those lands within Hot Springs County.

Area 29. Hoback. Beginning where U.S. Highway 191 crosses Flat Creek at the north edge of the town of Jackson; due east to the National Elk Refuge boundary; easterly along said boundary to the Bridger-Teton National Forest boundary and the ridge between Twin Creeks and Cache Creek; easterly along said ridge to Jackson Peak; southerly along the divide between Flat Creek and Cache Creek to Cache Peak; easterly along the divide between Flat Creek and Granite Creek to Pyramid Peak; southerly along the divide between the Gros Ventre River and the Hoback River to Steamboat Peak; southeasterly along said divide to the divide between the Green River and the Hoback River at Hodges Peak; southeasterly along the divide between the Hoback River and Green River; southwesterly along said divide to the divide between the Greys River and Hoback River; northeasterly and westerly along said divide to the divide between the Greys River and Willow Creek; northerly along said divide to the divide between the Bailey Creek and Willow Creek (Greyback Ridge); northerly along said divide to Dry Wash Draw; westerly down said draw to Baily Creek; northwesterly down said creek to the Snake River; southerly and westerly down the Snake River to the Wyoming-Idaho state line; northerly along said line to Wyoming Highway 22; easterly along said highway to U.S. Highway 191; northeasterly along said highway to Flat Creek.

Area 30. Newcastle. Beginning where U.S. Highway 85 crosses the Wyoming-South Dakota state line; southerly along said line to U.S. Highway 16; northwesterly along said highway to the town of Moorcroft and Interstate Highway 90; easterly along said highway to the town of Sundance and Wyoming State Highway 585; southeasterly along said highway to U.S. Highway 85; northerly along said highway to the Wyoming-South Dakota state line.

Area 31. Elk Mountain. Beginning at the city of Laramie and Wyoming Highway 130; westerly then northerly along said highway to U.S. Highway 30; easterly and southerly along said highway to the city of Laramie.

Area 32. Hulett. Beginning where the Montana-Wyoming state lines crosses the Rocky Point Road (Crook County Road 145); easterly along said line to where the Montana, Wyoming and South Dakota state lines meet; southerly along the Wyoming-South Dakota state line to Wyoming State Highway

24; westerly and southerly along said highway to U.S. Highway 14; southeasterly along said highway to the town of Sundance and Interstate Highway 90; westerly along said highway to the town of Moorcroft and the D-Road (Crook County Road 68); northerly along said road to the Rocky Point Road in Campbell County; northerly along said road to the Wyoming-Montana state line.

Area 33. Powder Rim. Beginning at the junction of Wyoming Highway 789 and the Wyoming-Colorado state line; westerly along said line to the Cow Creek-Powder Wash Road north of Powder Wash, Colorado; northwesterly along said road to the Bitter Creek Road (Sweetwater County Road 19); northwesterly along said road to Interstate Highway 80; easterly along said highway to Creston Junction and Wyoming Highway 789; southerly along said highway to the Wyoming-Colorado state line.

Section 7. Violation of Commission Regulations. Failure to abide by the provisions of this regulation shall be punishable as provided by Wyoming statutes for violation of Commission regulations.

Section 8. Savings Clause. If any provision of this regulation shall be held to be illegal or unconstitutional, such a ruling shall not affect other provisions of this regulation which can be given effect without the illegal or unconstitutional provision; and, to this end, the provisions of the regulation shall be severable.

WYOMING GAME AND FISH COMMISSION

By: _____
Mike Healy, President

Dated: July 10, 2013

MOUNTAIN LION HUNT AREAS

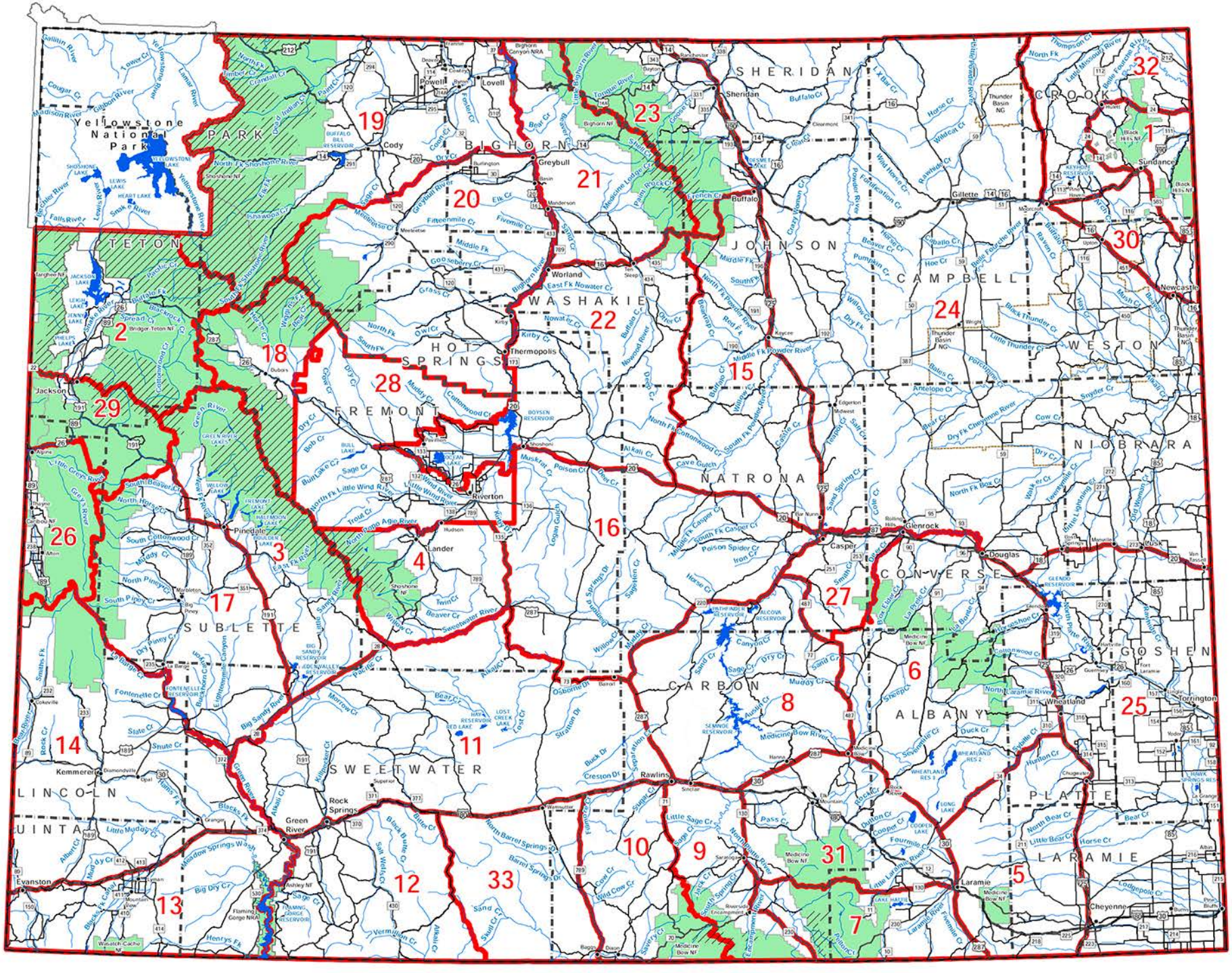

THIS MAP IS FOR GENERAL REFERENCE ONLY. Please use the written boundary descriptions in this regulation for detailed boundary information.

Note: Wilderness area, nonresidents must have guides.