# ANNUAL REPORT

# OF

# BIG & TROPHY GAME HARVEST 2012

# ANNUAL REPORT

# OF

# BIG & TROPHY

# GAME HARVEST

# 2012

**For the Biological Year**
**June 1, 2012 to May 31, 2013**

---

**Wyoming Game and Fish Department** **June 29, 2013**
**Prepared by**
**Gail Sheridan, Harvest Survey Coordinator**
**Wildlife Division, Biological Services**

Table of Contents

**Big Game Survey**
Job Completion Report: Investigations Project ..... 1
Summary of Big and Trophy Game Harvest Statewide ..... 2
Summary of Big Game Hunters..... 3
Hunter Satisfaction Questions: Resident Response by Species ..... 4
Hunter Satisfaction Questions: Nonresident Response by Species ..... 5
Wyoming Antelope Hunter Survey Form ..... 6
Wyoming Deer Hunter Survey Form ..... 10
Wyoming Elk Hunter Survey Form ..... 14
Wyoming Moose Hunter Survey Form ..... 18
Wyoming Black Bear Hunter Survey Form ..... 20
Wyoming Mountain Lion Hunter Survey Form ..... 22
Wyoming Gray Wolf Hunter Survey Form ..... 24

**Pronghorn Antelope Harvest**
Antelope Harvest Statewide by Total Hunters: Table I ..... 27
Antelope Ten-Year Comparison of Statewide Harvest: Table II ..... 27
Antelope Harvest by Method: Table III ..... 28
Antelope Harvest, Hunting Pressure and Hunter Success by Hunt Area: Table I-A .... 29
Antelope Harvest by Herd Unit: Table I-H ..... 40
Antelope Harvest by Method by Hunt Area: Table III-A ..... 44
Antelope Harvest by Method by Herd Unit: Table III-H ..... 63
Confidence Intervals for Total Antelope Harvest by Herd Unit: Table IV ..... 71
Sales, Response Rates, and Confidence Intervals for Antelope Harvest
by Hunt Area and License Type: Table V ..... 72
Antelope Hunters Hunting on Opening Day by Hunt Area and Residency: Table VI.... 76
Antelope Archery Hunting - Harvest by Hunters Holding an Archery Tag: Table VII... 78
Antelope Archery Hunting - Total Days by Hunters
Holding an Archery Tag: Table VIII ..... 78
Antelope Hunting Seasons: Chapter 5 ..... 79
Antelope Hunt Area Map ..... 106

**Deer Harvest**
Total Deer Harvest Statewide by Total Hunters: Table I ..... 107
Total Deer Ten-Year Comparison of Statewide Harvest: Table II ..... 107
Mule Deer Harvest Statewide by Total Hunters: Table III ..... 108
Mule Deer Ten-Year Comparison of Statewide Harvest: Table IV ..... 108
Mule Deer Harvest by Method: Table V ..... 109
White-tailed Deer Harvest Statewide by Total Hunters: Table VI ..... 110
White-tailed Deer Ten-Year Comparison of Statewide Harvest: Table VII ..... 110
White-tailed Deer Harvest by Method: Table VIII ..... 111

**Deer Harvest (continued)**

Mule Deer Harvest, Hunting Pressure and Hunter Success by Hunt Area: Table III-A ..... 112
Mule Deer Harvest by Herd Unit: Table III-H ..... 125
Mule Deer Harvest by Method by Hunt Area: Table V-A ..... 129
Mule Deer Harvest by Method by Herd Unit: Table V-H ..... 153
White-tailed Deer Harvest, Hunting Pressure, Hunter Success by Hunt Area: Table VI-A ..... 160
White-tailed Deer Harvest by Herd Unit: Table VI-H ..... 174
White-tailed Deer Harvest by Method by Hunt Area: Table VIII-A ..... 175
White-tailed Deer Harvest by Method by Herd Unit: Table VIII-H ..... 199
Confidence Intervals for Total Deer Harvest by Herd Unit: Table IX ..... 200
Sales, Response Rates, and Confidence Intervals for Mule Deer Harvest by Hunt Area and License Type: Table X ..... 201
Sales, Response Rates, and Confidence Intervals for White-tailed Deer Harvest by Hunt Area and License Type: Table XI ..... 203
Deer Hunters Hunting on Opening Day by Hunt Area and Residency: Table XII ..... 207
Total Deer Archery Hunting - Harvest by Hunters Holding an Archery Tag: Table XIII ..... 209
Total Deer Archery Hunting - Total Days by Hunters Holding an Archery Tag: Table IX ..... 209
Deer Hunting Seasons: Chapter 6 ..... 210
Deer Hunt Area Map..... 242

**Elk Harvest**

Elk Harvest Statewide by Total Hunters: Table I ..... 243
Elk Ten-Year Comparison of Statewide Harvest: Table II ..... 243
Elk Harvest by Method: Table III ..... 244
Elk Harvest, Hunting Pressure, Hunter Success by Hunt Area: Table I-A ..... 245
Elk Harvest by Herd Unit: Table I-H ..... 257
Elk Harvest by Method by Hunt Area: Table III-A ..... 261
Elk Harvest by Method by Herd Unit: Table III-H ..... 280
Confidence Intervals for Total Elk Harvest by Herd Unit: Table IV ..... 286
Sales, Response Rates, and Confidence Intervals for Elk Harvest by Hunt Area and License Type: Table V ..... 287
Elk Hunters Hunting on Opening Day by Hunt Area and Residency: Table VI ..... 291
Elk Archery Hunting - Harvest by Hunters Holding an Archery Tag: Table VII ..... 293
Elk Archery Hunting - Total Days by Hunters Holding an Archery Tag: Table VIII ..... 293
Elk Hunting Seasons: Chapter 7 ..... 294
Elk Hunting Seasons - Emergency Rule: Chapter 7 ..... 324
Elk Hunt Area Map..... 354

**Moose Harvest**

Moose Harvest Statewide by Total Hunters: Table I ..... 355
Moose Ten-Year Comparison of Harvest: Table II ..... 355
Moose Harvest by Method: Table III ..... 355
Moose Harvest, Hunting Pressure, Hunter Success by Hunt Area: Table I-A ..... 356
Moose Harvest by Herd Unit: Table I-H ..... 359
Moose License Data Summary: Table IV ..... 359
Moose Hunting Seasons: Chapter 8 ..... 360
Moose Hunt Area Map ..... 368

**Bighorn Sheep Harvest**

Bighorn Sheep Harvest Statewide by Total Hunters: Table I ..... 369
Bighorn Sheep Ten-Year Comparison of Harvest: Table II ..... 369
Bighorn Sheep Harvest by Method: Table III ..... 369
Bighorn Sheep Harvest, Hunting Pressure, Hunter Success by
Hunt Area: Table I-A ..... 370
Bighorn Sheep Harvest by Herd Unit: Table I-H ..... 372
Bighorn Sheep Hunting Seasons: Chapter 9 ..... 373
Bighorn Sheep Hunt Area Map ..... 378

**Mountain Goat Harvest**

Mountain Goat Harvest Statewide by Total Hunters: Table I ..... 379
Mountain Goat Ten-Year Comparison of Harvest: Table II ..... 379
Mountain Goat Harvest by Method: Table III ..... 379
Mountain Goat Harvest, Hunting Pressure, Hunter Success by
Hunt Area: Table I-A ..... 380
Mountain Goat Harvest by Herd Unit: Table I-H ..... 380
Mountain Goat Hunting Seasons: Chapter 24 ..... 381
Mountain Goat Hunt Area Map ..... 383

**Wild Bison Harvest**

Wild Bison Harvest Statewide by Total Hunters: Table I ..... 385
Wild Bison Ten-Year Comparison of Harvest: Table II ..... 385
Wild Bison Harvest by Method: Table III ..... 385
Wild Bison Harvest, Hunting Pressure, Hunter Success by Hunt Area: Table I-A ..... 386
Wild Bison Harvest by Herd Unit: Table I-H ..... 386
Wild Bison Recreational Hunting Seasons: Chapter 15 ..... 387
Wild Bison Hunt Area Map ..... 392

**Black Bear Harvest**

Black Bear Statewide Totals by Total Hunters: Table I ..... 393
Black Bear Ten-Year Comparison of Harvest by Total Hunters: Table II ..... 393
Black Bear Harvest by Method: Table III ..... 393
Black Bear Harvest, Hunting Pressure, Hunter Success by Hunt Area: Table I-A ..... 394
Black Bear Spring Harvest by Management Area: Table I-MS ..... 398
Black Bear Fall Harvest by Management Area: Table I-MF ..... 399
Black Bear License Data Summary: Table IV ..... 400
Black Bear Hunting Seasons: Chapter 3 ..... 401
Black Bear Hunt Area Map ..... 413

**Mountain Lion Harvest**

Mountain Lion Statewide Totals by Total Hunters: Table I ..... 415
Mountain Lion Ten-Year Comparison of Harvest: Table II ..... 415
Mountain Lion Harvest by Method: Table III ..... 415
Mountain Lion Harvest, Hunting Pressure, Hunter Success by Hunt Area: Table I-A.. 416
Mountain Lion Harvest by Management Unit: Table I-M ..... 419
Mountain Lion License Data Summary: Table IV ..... 419
Mountain Lion Hunting Seasons: Chapter 42 ..... 420
Mountain Lion Hunt Area Map ..... 428

**Gray Wolf Harvest**

Gray Wolf Statewide Totals by Total Hunters: Table I ..... 429
Gray Wolf Ten-Year Comparison of Harvest by Total Hunters: Table II ..... 429
Gray Wolf Harvest by Method: Table III ..... 429
Gray Wolf Harvest, Hunting Pressure, Hunter Success by Hunt Area: Table I-A ..... 430
Gray Wolf License Data Summary: Table IV ..... 431
Gray Wolf Hunting Seasons: Chapter 47 ..... 432
Gray Wolf Hunt Area Map ..... 437

**JOB COMPLETION REPORT**
**INVESTIGATIONS PROJECT**

**STATE OF Wyoming** **NAME: Big and Trophy Game Harvest Surveys**

**PROJECT N. W-27-R-43** **PREPARED BY: Biological Services Section**

**Bob Lanka, Supervisor and**
**Gail Sheridan, Harvest**
**Survey Coordinator**

**PROJECT OBJECTIVE NO. 1 JOB NO. 1**

**PERIOD COVERED: June 1, 2012 to May 31, 2013**

**ABSTRACT:**
This report contains the results of harvest surveys for the 2012 big and trophy game hunting seasons. Harvest and hunting activity estimates for all big game, black bear, mountain lion and wolf were obtained by sampling licensed hunters with Internet and mailed questionnaires. Big and trophy game archery harvest for each species was determined as part of these surveys.

**OBJECTIVES:**
1. To determine the 2012 big and trophy game harvest.
2. To determine the number of active hunters, days spent hunting big and trophy game, the number of days required to harvest an animal, and the percent hunter success during 2012 hunting season.

**PROCEDURES:**
The 2012 antelope, deer and elk harvest surveys were conducted by Tetra Tech, Inc., the Department's harvest survey contractor for these species. At the close of the 2012 fall hunting season, license holders randomly selected for the harvest survey were sent a postcard, asking them to complete the 2012 harvest survey on the internet site Tetra Tech established for this purpose.

In general, a stratified systematic random sample was drawn from holders of antelope, deer and elk licenses. License holders were stratified by residency, license type, hunt area(s), and/or region in which their licenses were valid. Resident general deer and elk license holders were also stratified by the county in which their licenses were purchased.

Big game license holder samples adequate to meet survey objectives and contract requirements for accuracy and precision for both resident and nonresident hunters were drawn from license data, and they included both general and limited quota license types. Big game harvest estimates were made for each hunt area and for each herd unit within the state. Herd units are populations of animals consisting of one or more hunt areas. Harvest for a herd unit was determined by combining harvest estimates from the appropriate hunt areas and removing duplicate hunters (counting a hunter using two hunt areas within the same herd unit only once).

Hunters with general licenses are allowed to hunt many areas. Even hunters with limited quota licenses are allowed to hunt more than one area with some license types. As a result, two steps are required to eliminate double or triple counting of hunters and provide accurate estimates of individual hunter numbers. When estimates of the number of hunters per herd unit are made, we count those who hunted more than one area within a herd unit as one hunter. Likewise, for statewide hunter estimates, we considered those who hunted more than one herd unit only one hunter. Thus, adding hunter numbers for hunt areas, herd units and the entire state would produce three different estimates of hunter numbers. All are accurate, but with a different frame of reference.

Additional questions were asked of hunters in an attempt to determine the method used to take animals, hunter satisfaction and hunter use of the lands enrolled in the Department's Private Lands Public Wildlife program.

As in past years, surveys for bighorn sheep, mountain goat, moose and bison were conducted by Department personnel. The Department conducted the black bear, mountain lion and wolf harvest surveys internally for the first time in 2012. 2012 was the first year of regulated wolf harvest in Wyoming. Survey objectives and methods for these species were similar to those used for big game except all license holders with a useable address were surveyed,

# 2012
# Summary of Big and Trophy Game Harvest
# Statewide

| Species | Number of Hunters | Days Hunted | Harvest | Hunter Success |
|---|---|---|---|---|
| Antelope | 53,513 | 191,483 | 49,837 | 93.1% |
| Mule Deer | 50,696 | 255,445 | 27,694 | 54.6% |
| White-Tailed Deer | 25,670 | 133,660 | 16,166 | 63.0% |
| Elk | 57,331 | 464,287 | 26,365 | 46.0% |
| Moose | 488 | 3,313 | 437 | 89.5% |
| Bighorn Sheep | 249 | 2,152 | 212 | 85.1% |
| Rocky Mountain Goat | 24 | 97 | 21 | 87.5% |
| Black Bear | 4,113 | 25,728 | 392 | 9.5% |
| Mountain Lion | 2,339 | 17,537 | 305 | 13.0% |
| Bison | 265 | 2,024 | 200 | 75.5% |

# 2012
# Summary of Big Game Hunters*

| License Combinations | Resident | Nonresident |
|---|---|---|
| **Single Antelope Only** | 3,912 | 11,585 |
| **Single Deer Only** | 12,813 | 12,970 |
| **Single Elk Only** | 14,722 | 9,184 |
| **Multiple Antelope Only** | 663 | 8,108 |
| **Multiple Deer Only** | 1,288 | 1,589 |
| **Multiple Elk Only** | 1,887 | 261 |
| **Antelope and Deer** | 3,530 | 5,607 |
| **Antelope and Elk** | 3,787 | 648 |
| **Deer and Elk** | 17,623 | 1,158 |
| **Antelope Deer Elk** | 9,381 | 411 |
| **Totals** | 69,606 | 51,521 |

*License combinations for all Big Game license holders (regardless of whether or not they hunted).
Results are based of license downloads received from WGFD, net foreign hunters and "do not contact" hunters.

# 2012 Hunter Satisfaction Questions*
# Resident Response, by Species

**Antelope:**

| Question # | Very Satisfied | Satisfied | Neutral | Dissatisfied | Very Dissatisfied |
|---|---|---|---|---|---|
| 1 | 40.2% | 41.3% | 10.2% | 5.7% | 2.6% |
| 2 | 47.1% | 32.6% | 16.0% | 2.2% | 2.0% |

**Deer:**

| Question # | Very Satisfied | Satisfied | Neutral | Dissatisfied | Very Dissatisfied |
|---|---|---|---|---|---|
| 1 | 22.1% | 39.2% | 17.9% | 12.5% | 8.3% |
| 2 | 36.9% | 39.1% | 19.6% | 2.3% | 2.0% |

**Elk:**

| Question # | Very Satisfied | Satisfied | Neutral | Dissatisfied | Very Dissatisfied |
|---|---|---|---|---|---|
| 1 | 24.0% | 39.4% | 17.7% | 11.5% | 7.4% |
| 2 | 41.6% | 40.0% | 14.3% | 2.0% | 2.1% |

**Black Bear**

| Question # | Very Satisfied | Satisfied | Neutral | Dissatisfied | Very Dissatisfied |
|---|---|---|---|---|---|
| 1 | 16.9% | 40.4% | 31.6% | 7.4% | 3.7% |
| 2 | 25.0% | 26.5% | 46.0% | 1.5% | 0.9% |

**Mountain Lion**

| Question # | Very Satisfied | Satisfied | Neutral | Dissatisfied | Very Dissatisfied |
|---|---|---|---|---|---|
| 1 | 26.3% | 31.6% | 21.1% | 15.8% | 5.3% |
| 2 | 17.6% | 29.4% | 11.8% | 35.3% | 5.9% |

**Gray Wolf**

| Question # | Very Satisfied | Satisfied | Neutral | Dissatisfied | Very Dissatisfied |
|---|---|---|---|---|---|
| 1 | 12.3% | 34.0% | 44.1% | 5.6% | 4.0% |
| 2 | 21.1% | 29.7% | 45.2% | 3.3% | 0.7% |

*unweighted numbers

Questions:

1. The overall quality of your hunt?
2. If you were contacted by WY Game and Fish personnel while you were in the field, rate your experience?

# 2012 Hunter Satisfaction Questions*
# Nonresident Response, by Species

**Antelope:**

| Question # | Very Satisfied | Satisfied | Neutral | Dissatisfied | Very Dissatisfied |
|---|---|---|---|---|---|
| 1 | 53.4% | 33.5% | 6.9% | 4.1% | 2.2% |
| 2 | 60.8% | 25.6% | 9.7% | 2.1% | 1.9% |

**Deer:**

| Question # | Very Satisfied | Satisfied | Neutral | Dissatisfied | Very Dissatisfied |
|---|---|---|---|---|---|
| 1 | 34.7% | 39.8% | 11.8% | 8.6% | 5.2% |
| 2 | 52.8% | 32.4% | 11.0% | 2.3% | 1.5% |

**Elk:**

| Question # | Very Satisfied | Satisfied | Neutral | Dissatisfied | Very Dissatisfied |
|---|---|---|---|---|---|
| 1 | 41.3% | 35.8% | 11.2% | 6.8% | 4.9% |
| 2 | 53.8% | 31.3% | 11.8% | 2.0% | 1.1% |

**Black Bear**

| Question # | Very Satisfied | Satisfied | Neutral | Dissatisfied | Very Dissatisfied |
|---|---|---|---|---|---|
| 1 | 40.7% | 34.3% | 15.1% | 7.0% | 2.9% |
| 2 | 43.9% | 13.6% | 42.4% | 0.0% | 0.0% |

**Mountain Lion**

| Question # | Very Satisfied | Satisfied | Neutral | Dissatisfied | Very Dissatisfied |
|---|---|---|---|---|---|
| 1 | 22.2% | 44.4% | 11.1% | 11.1% | 11.1% |
| 2 | 16.7% | 55.6% | 11.1% | 5.6% | 11.1% |

**Gray Wolf**

| Question # | Very Satisfied | Satisfied | Neutral | Dissatisfied | Very Dissatisfied |
|---|---|---|---|---|---|
| 1 | 12.2% | 22.0% | 52.4% | 9.8% | 3.7% |
| 2 | 17.0% | 21.3% | 59.6% | 0.0% | 2.1% |

*unweighted numbers

Questions:

1. The overall quality of your hunt?
2. If you were contacted by WY Game and Fish personnel while you were in the field, rate your experience?

# 2012 WYOMING ANTELOPE HUNTER SURVEY

If you prefer to fill out the survey on the Internet (www.wyhunter.org/antelope), please use the 8-digit password on the back of this survey.

If you have questions about the survey or prefer to complete it over the phone, please contact Marie Stark at 1-800-216-0477 or e-mail: Marie.Stark@tetratech.com

Please complete this survey after you have finished hunting or decided not to hunt Antelope for the 2012 season.

**Q1** Did you hunt Antelope in Wyoming during the 2012 season? *(Check one box)*

☐ Yes ☐ No ***(If you did not hunt Antelope in the 2012 season, check "No" and go to end of survy)***

**Q2** How many **different** days did you hunt Antelope in Wyoming during the 2012 season? (*Note: Count each partial day of hunting as 1 day of Antelope hunting) (Enter number in space below)*

☐☐ Number of different days

**Q3** Please indicate your satisfaction when hunting Antelope in Wyoming during the 2012 season. *(Check one box for each below)*

| | Very Satisfied | Satisfied | Neutral | Dissatisfied | Very Dissatisfied | Not Applicable |
|---|---|---|---|---|---|---|
| How satisfied were you with the overall quality of your hunt? | ☐ | ☐ | ☐ | ☐ | ☐ | ☐ |
| If you were contacted by WY Game and Fish personnel while you were in the field, rate your experience. | ☐ | ☐ | ☐ | ☐ | ☐ | ☐ |

**Q4** What was the **primary** method you used to hunt Antelope in Wyoming during the 2012 season? *(This would be the method you used the **most amount of time hunting Antelope** and may or may not be the method you actually used to harvest an Antelope) (Check one box only)*

☐ Rifle or Pistol ☐ Muzzleloader ☐ Archery ***(Skip to Q6)***

**Q5** Did you hunt Antelope with **archery equipment** in Wyoming during the 2012 season? *(Check one box)*

☐ Yes ☐ No ***(Skip to Q7)***

**Q6** How many **different** days did you hunt Antelope with archery equipment in Wyoming during the 2012 archery and gun seasons? (*Note: Count each partial day of hunting as 1 day of Antelope hunting) (Enter number in space below)*

☐☐ Number of different days hunted with archery equipment during the **archery-only** season

☐☐ Number of different days hunted with archery equipment during the **gun** season

## 2012 Antelope Hunt Information

**Q7** How many **full price** Antelope licenses did you hold for 2012? *(Reminder: Full Price means a General or a Limited Quota Type 0, 1, 2, or 9 regular, youth, pioneer or landowner Antelope license)*

☐ None ***(Skip to Q8)*** ☐ One ☐ Two

**Q7a** For each **full price** license you held, please write the Hunt Area, License Type, and indicate whether you hunted with this license. *(Hunt Area and License Type are on your license documents)*

| Type of Full Price License(s) Held | | | | | Did you hunt with this license? |
|---|---|---|---|---|---|
| 1st full price license | Hunt Area: ☐☐☐ | License Type: ☐ | (Type 0, 1, 2, or 9) | | ☐ Yes ☐ No |
| 2nd full price license | Hunt Area: ☐☐☐ | License Type: ☐ | (Type 0, 1, 2, or 9) | | ☐ Yes ☐ No |

**Q7b** Please fill in the table below for up to 2 Hunt Areas you mainly hunted with each **full price** Antelope license, even if you did not harvest an Antelope with one or more of these licenses. *(The main hunt area is where you harvested, or hunted most if you did not harvest)*

| | Hunt Area(s) where you hunted* ***(Hunt Area numbers range from 1 to 117)*** | Did you hunt opening day of the gun season in this Hunt Area? *(Check one box)* | Number of different days hunted in this Hunt Area** *(Enter number below)* | Did you harvest an Antelope in this Hunt Area? *(Check one box)* | Age/sex of Antelope harvested in this Hunt Area *(Check one box)* | Method used to harvest this Antelope *(Check one box)* |
|---|---|---|---|---|---|---|
| **1st Full Price License** | **Main Hunt Area hunted:** ☐☐☐ | ☐ Yes ☐ No | ☐☐ days | ☐ Yes ☐ No ***(Skip to 2nd Hunt Area)*** | ☐ Adult Buck ☐ Adult Doe ☐ Fawn (either sex) | ☐ Rifle or Pistol ☐ Muzzleloader ☐ Archery |
| | **2nd Hunt Area hunted:** ☐☐☐ | ☐ Yes ☐ No | ☐☐ days | ☐ Yes ☐ No ***(Skip to 2nd license)*** | ☐ Adult Buck ☐ Adult Doe ☐ Fawn (either sex) | ☐ Rifle or Pistol ☐ Muzzleloader ☐ Archery |
| **2nd Full Price License** | **Main Hunt Area hunted:** ☐☐☐ | ☐ Yes ☐ No | ☐☐ days | ☐ Yes ☐ No ***(Skip to 2nd Hunt Area)*** | ☐ Adult Buck ☐ Adult Doe ☐ Fawn (either sex) | ☐ Rifle or Pistol ☐ Muzzleloader ☐ Archery |
| | **2nd Hunt Area hunted:** ☐☐☐ | ☐ Yes ☐ No | ☐☐ days | ☐ Yes ☐ No ***(Skip to Q8)*** | ☐ Adult Buck ☐ Adult Doe ☐ Fawn (either sex) | ☐ Rifle or Pistol ☐ Muzzleloader ☐ Archery |

* ***Note***: *Hunt Area map can be found on the back of the survey cover letter*
** ***Note***: *Please count each partial day of hunting as 1 day of Antelope hunting*

**Q8** How many **Type 6 or 7 doe/fawn only** Antelope licenses did you hold for 2012? *(Reminder: Includes all Type 6 or 7 reduced price Antelope licenses, including Type 6 or 7 reduced price youth and pioneer licenses)*

☐ None ***(Skip to Q9)*** ☐ One ☐ Two ☐ Three ☐ Four

***5509350467***

**Q8a** For each **Type 6 or 7 doe/fawn only** Antelope license you held, please write the Hunt Area, License Type, and indicate whether you hunted with this license. *(Hunt Area and License Type are on your license documents)*

| Type of Doe/Fawn Only License(s) Held | | | | | Did you hunt with this license? |
|---|---|---|---|---|---|
| 1st doe/fawn license | Hunt Area: | | License Type: | (Type 6 or 7) | ☐ Yes ☐ No |
| 2nd doe/fawn license | Hunt Area: | | License Type: | (Type 6 or 7) | ☐ Yes ☐ No |
| 3rd doe/fawn license | Hunt Area: | | License Type: | (Type 6 or 7) | ☐ Yes ☐ No |
| 4th doe/fawn license | Hunt Area: | | License Type: | (Type 6 or 7) | ☐ Yes ☐ No |

**Q8b** Please fill in the table below for up to 2 Hunt Areas you mainly hunted with each **Type 6 or 7 doe/fawn only** Antelope license you held, even if you did not harvest an Antelope with one or more of these licenses. *(The main hunt area is where you harvested, or hunted most if you did not harvest)*

| | Hunt Area(s) where you hunted* ***(Hunt Area numbers range from 1 to 117)*** | Did you hunt opening day of the gun season in this Hunt Area? *(Check one box)* | Number of different days hunted in this Hunt Area** *(Enter number below)* | Did you harvest an Antelope in this Hunt Area? *(Check one box)* | Age/sex of Antelope harvested in this Hunt Area *(Check one box)* | Method used to harvest this Antelope *(Check one box)* |
|---|---|---|---|---|---|---|
| 1st Doe/Fawn License | **Main Hunt Area hunted:** | ☐ Yes ☐ No | days | ☐ Yes ☐ No ***(Skip to 2nd Hunt Area)*** | ☐ Adult Doe ☐ Fawn (either sex) | ☐ Rifle or Pistol ☐ Muzzleloader ☐ Archery |
| | **2nd Hunt Area hunted:** | ☐ Yes ☐ No | days | ☐ Yes ☐ No ***(Skip to 2nd license)*** | ☐ Adult Doe ☐ Fawn (either sex) | ☐ Rifle or Pistol ☐ Muzzleloader ☐ Archery |
| 2nd Doe/Fawn License | **Main Hunt Area hunted:** | ☐ Yes ☐ No | days | ☐ Yes ☐ No ***(Skip to 2nd Hunt Area)*** | ☐ Adult Doe ☐ Fawn (either sex) | ☐ Rifle or Pistol ☐ Muzzleloader ☐ Archery |
| | **2nd Hunt Area hunted:** | ☐ Yes ☐ No | days | ☐ Yes ☐ No ***(Skip to 3rd license)*** | ☐ Adult Doe ☐ Fawn (either sex) | ☐ Rifle or Pistol ☐ Muzzleloader ☐ Archery |
| 3rd Doe/Fawn License | **Main Hunt Area hunted:** | ☐ Yes ☐ No | days | ☐ Yes ☐ No ***(Skip to 2nd Hunt Area)*** | ☐ Adult Doe ☐ Fawn (either sex) | ☐ Rifle or Pistol ☐ Muzzleloader ☐ Archery |
| | **2nd Hunt Area hunted:** | ☐ Yes ☐ No | days | ☐ Yes ☐ No ***(Skip to 4th license)*** | ☐ Adult Doe ☐ Fawn (either sex) | ☐ Rifle or Pistol ☐ Muzzleloader ☐ Archery |
| 4th Doe/Fawn License | **Main Hunt Area hunted:** | ☐ Yes ☐ No | days | ☐ Yes ☐ No ***(Skip to 2nd Hunt Area)*** | ☐ Adult Doe ☐ Fawn (either sex) | ☐ Rifle or Pistol ☐ Muzzleloader ☐ Archery |
| | **2nd Hunt Area hunted:** | ☐ Yes ☐ No | days | ☐ Yes ☐ No ***(Skip to Q9)*** | ☐ Adult Doe ☐ Fawn (either sex) | ☐ Rifle or Pistol ☐ Muzzleloader ☐ Archery |

* ***Note***: *Hunt Area map can be found on the back of the survey cover letter*
** ***Note***: *Please count each partial day of hunting as 1 day of Antelope hunting*

**OVER →**

## Private Lands Public Wildlife Access Program

In 1997, the Wyoming Game and Fish Department began the Private Lands Public Wildlife Access Program (PLPW) to improve public hunting and fishing access on private and land-locked public lands through the **Walk-in Area** and **Hunter Management Area** programs. Your response to the following questions will help the Department improve this program to better serve hunters.

**Q9** Did you hunt Antelope on any of the PLPW Walk-in Areas or Hunter Management Areas during the 2012 season? *(Note: Walk-in Areas are open to hunting without a permission slip, but a permission slip is needed for Hunter Management Areas)*

☐ Yes ☐ No ***(Go to end of survey)*** ☐ Don't know ***(Go to end of survey)***

**Q10** How many different days did you hunt Antelope on PLPW Walk-in Areas or Hunter Management Areas during the 2012 season? *(Note: Count each partial day of hunting as 1 day of Antelope hunting) (Enter number in space below; if no days, write 0)*

☐☐ Days hunted in **Walk-in Areas** ☐☐ Days hunted in **Hunter Management Areas**

**Q11** In how many different PLPW Walk-in Areas or Hunter Management Areas did you hunt Antelope during the 2012 season? *(If no areas, write 0)*

☐☐ Different **Walk-in Areas** ☐☐ Different **Hunter Management Areas**

**Q12** Overall, how satisfied were you with the opportunity Wyoming Game and Fish provided through the PLPW Walk-in Area and Hunter Management Area programs? *(Check one box below)*

| Very Satisfied | Satisfied | Neutral | Dissatisfied | Very Dissatisfied |
|---|---|---|---|---|
| ☐ | ☐ | ☐ | ☐ | ☐ |

**Q13** If you were dissatisfied or very dissatisfied with the PLPW Walk-in Area and/or Hunter Management Area programs, why?

_____

_____

### Thank you for your help with this important study!

Comments: Feel free to attach a sheet of paper with any comments you would like to share with the Wyoming Game and Fish Department (WGFD). Please include the hunt area as well as the species hunted with your comments. Your comments along with your address will be sent directly to WGFD. **Please report poaching violations by calling 1-307-777-4330. For hunting information requests, please contact the department at 1-307-777-4600.**
*(Note: Individual responses to survey questions are confidential and are only used for WGFD harvest reports.)*

**Please return your completed survey in the enclosed, postage-paid envelope to:**
**Wyoming Big and Trophy Game Hunter Survey, c/o Tetra Tech, 6410 Enterprise Lane, Suite 300, Madison WI 53719**

password:

***5913350466***

# 2012 WYOMING DEER HUNTER SURVEY

If you prefer to fill out the survey on the Internet (www.wyhunter.org/deer), please use the 8-digit password on the back of this survey.
If you have questions about the survey or prefer to complete it over the phone, please contact Marie Stark at 1-800-216-0477 or e-mail: Marie.Stark@tetratech.com

Please complete this survey after you have finished hunting or decided not to hunt Deer for the 2012 season.

**Q1** Did you hunt Deer in Wyoming during the 2012 season? *(Check one box)*

☐ Yes ☐ No ***(If you did not hunt in the 2012 season, check "No" and go to end of survey)***

**Q2** How many **different** days did you hunt Deer in Wyoming during the 2012 season? (*Note: Count each partial day of hunting as 1 day of Deer hunting) (Enter number in space below)*

☐☐ Number of different days

**Q3** Please indicate your satisfaction when hunting Deer in Wyoming during the 2012 season. *(Check one box for each below)*

| | Very Satisfied | Satisfied | Neutral | Dissatisfied | Very Dissatisfied | Not Applicable |
|---|---|---|---|---|---|---|
| How satisfied were you with the overall quality of your hunt? | ☐ | ☐ | ☐ | ☐ | ☐ | ☐ |
| If you were contacted by WY Game and Fish personnel while you were in the field, rate your experience. | ☐ | ☐ | ☐ | ☐ | ☐ | ☐ |

**Q4** What was the **primary** method you used to hunt Deer in Wyoming during the 2012 season? *(This would be the method you used the **most amount of time hunting Deer** and may or may not be the method you actually used to harvest a Deer) (Check one box only)*

☐ Rifle or Pistol ☐ Muzzleloader ☐ Archery ***(Skip to Q6)***

**Q5** Did you hunt Deer with **archery equipment** in Wyoming during the 2012 season? *(Check one box)*

☐ Yes ☐ No ***(Skip to Q7)***

**Q6** How many **different** days did you hunt Deer with **archery equipment** in Wyoming during the 2012 archery and gun seasons? (*Note: Count each partial day of hunting as 1 day of Deer hunting) (Enter number in space below)*

☐☐ Number of different days hunted with archery equipment during the **archery-only** season

☐☐ Number of different days hunted with archery equipment during the **gun** season

**Q7** How many **full price** Deer licenses did you hold for 2012? *(Reminder: Full Price means a General or a Limited Quota Type 1, 2, or 3 regular, youth, pioneer or landowner Deer license)*

☐ None ***(Skip to Q8)*** ☐ One ☐ Two

**Q7a** For each **full price** license you held, fill in the table below. If you held a general license, check "General" and indicate whether you hunted with this license. If you held a limited quota license, enter the Hunt Area, License Type, and whether you hunted with this license. *(Hunt Area and License Type are on your license documents)*

| **Type of Full Price License(s) Held** | | | | | | | **Did you hunt with this license?** |
|---|---|---|---|---|---|---|---|
| 1st full price license | General ☐ | OR | Hunt Area: | | License Type: | (1, 2, or 3) | ☐ Yes ☐ No |
| 2nd full price license | General ☐ | OR | Hunt Area: | | License Type: | (1, 2, or 3) | ☐ Yes ☐ No |

**Q7b** Fill in the table below for up to 2 Hunt Areas you mainly hunted with each **full price** Deer license, even if you did not harvest a Deer with one or more of these licenses. *(The main hunt area is where you harvested, or hunted most if you did not harvest)*

| | Hunt Area(s) where you hunted* ***(Hunt Area numbers range from 1 to 171)*** | Did you hunt opening day of the gun season in this Hunt Area? *(Check one box)* | Number of different days hunted in this Hunt Area** *(Enter number below)* | Percent of time hunted Mule vs. White-tailed Deer in this Hunt Area *(Enter % below)* | Did you harvest a Deer in this Hunt Area? *(Check one box)* | Age/sex of Deer harvested in this Hunt Area *(Check one box)* | Method used to harvest this Deer (Check one box) |
|---|---|---|---|---|---|---|---|
| **1st Full Price License** | **Main Hunt Area hunted:** *(do **not** list region letter)* | ☐ Yes ☐ No | days | Mule Deer: % White-tailed Deer: % **100% TOTAL** | ☐ Yes, Mule deer ☐ Yes, White-tailed deer ☐ No ***(Skip to 2nd Hunt Area)*** | ☐ Adult Buck ☐ Adult Doe ☐ Fawn (either sex) | ☐ Rifle or Pistol ☐ Muzzleloader ☐ Archery |
| | **2nd Hunt Area hunted:** *(do **not** list region letter)* | ☐ Yes ☐ No | days | Mule Deer: % White-tailed Deer: % **100% TOTAL** | ☐ Yes, Mule deer ☐ Yes, White-tailed deer ☐ No ***(Skip to 2nd license)*** | ☐ Adult Buck ☐ Adult Doe ☐ Fawn (either sex) | ☐ Rifle or Pistol ☐ Muzzleloader ☐ Archery |
| **2nd Full Price License** | **Main Hunt Area hunted:** *(do **not** list region letter)* | ☐ Yes ☐ No | days | Mule Deer: % White-tailed Deer: % **100% TOTAL** | ☐ Yes, Mule deer ☐ Yes, White-tailed deer ☐ No ***(Skip to 2nd Hunt Area)*** | ☐ Adult Buck ☐ Adult Doe ☐ Fawn (either sex) | ☐ Rifle or Pistol ☐ Muzzleloader ☐ Archery |
| | **2nd Hunt Area hunted:** *(do **not** list region letter)* | ☐ Yes ☐ No | days | Mule Deer: % White-tailed Deer: % **100% TOTAL** | ☐ Yes, Mule deer ☐ Yes, White-tailed deer ☐ No ***(Skip to Q8)*** | ☐ Adult Buck ☐ Adult Doe ☐ Fawn (either sex) | ☐ Rifle or Pistol ☐ Muzzleloader ☐ Archery |

***Note:** Hunt Area map can be found on the back of the survey cover letter*
****Note:** Please count each partial day of hunting as 1 day of Deer hunting*

**Q8** How many **Type 6, 7, or 8 doe/fawn only** Deer licenses did you hold for 2012? *(Reminder: Includes all Type 6, 7, or 8 reduced price Deer licenses, including Type 6, 7, or 8 youth and pioneer licenses)*

☐ None ***(Skip to Q9)*** ☐ One ☐ Two ☐ Three ☐ Four or more

***9944186337***

**Q8a** For each **Type 6, 7, or 8 doe/fawn only** Deer license, please write the Hunt Area, License Type, and indicate whether you hunted with this license. *(Hunt Area and License Type are on your license documents)*

| Type of Doe/Fawn Only License(s) Held | | | | Did you hunt with this license? |
|---|---|---|---|---|
| 1st doe/fawn license | Hunt Area: | License Type: | (Type 6, 7, or 8) | ☐ Yes ☐ No |
| 2nd doe/fawn license | Hunt Area: | License Type: | (Type 6, 7, or 8) | ☐ Yes ☐ No |
| 3rd doe/fawn license | Hunt Area: | License Type: | (Type 6, 7, or 8) | ☐ Yes ☐ No |
| 4th doe/fawn license | Hunt Area: | License Type: | (Type 6, 7, or 8) | ☐ Yes ☐ No |

**Q8b** For your first 2 licenses, please fill in the table below for up to 2 Hunt Areas you mainly hunted with the **Type 6, 7, or 8 doe/fawn only** Deer license you held, even if you did not harvest a Deer with one or more of these licenses. If you also held a 3rd or 4th doe/fawn only Deer license, fill in the table with the one Hunt Area you mainly hunted. *(The main hunt area is where you harvested, or hunted most if you did not harvest)*

| | Hunt Area(s) where you hunted* ***(Hunt Area numbers range from 1 to 171)*** | Did you hunt opening day of the gun season in this Hunt Area? *(Check one box)* | Number of different days hunted in this Hunt Area** *(Enter number below)* | Percent of time hunted Mule vs. White-tailed Deer in this Hunt Area *(Enter % below)* | Did you harvest a Deer in this Hunt Area? *(Check one box)* | Age/sex of Deer harvested in this Hunt Area *(Check one box)* | Method used to harvest this Deer *(Check one box)* |
|---|---|---|---|---|---|---|---|
| **1st Doe/Fawn License** | **Main Hunt Area hunted:** | ☐ Yes ☐ No | days | Mule Deer: % White-tailed Deer: % **100% TOTAL** | ☐ Yes, a Mule deer ☐ Yes, a White-tailed deer ☐ No ***(Skip to 2nd Hunt Area)*** | ☐ Adult Doe ☐ Fawn (either sex) | ☐ Rifle or Pistol ☐ Muzzleloader ☐ Archery |
| | **2nd Hunt Area hunted:** | ☐ Yes ☐ No | days | Mule Deer: % White-tailed Deer: % **100% TOTAL** | ☐ Yes, a Mule deer ☐ Yes, a White-tailed deer ☐ No ***(Skip to 2nd license)*** | ☐ Adult Doe ☐ Fawn (either sex) | ☐ Rifle or Pistol ☐ Muzzleloader ☐ Archery |
| **2nd Doe/Fawn License** | **Main Hunt Area hunted:** | ☐ Yes ☐ No | days | Mule Deer: % White-tailed Deer: % **100% TOTAL** | ☐ Yes, a Mule deer ☐ Yes, a White-tailed deer ☐ No ***(Skip to 2nd Hunt Area)*** | ☐ Adult Doe ☐ Fawn (either sex) | ☐ Rifle or Pistol ☐ Muzzleloader ☐ Archery |
| | **2nd Hunt Area hunted:** | ☐ Yes ☐ No | days | Mule Deer: % White-tailed Deer: % **100% TOTAL** | ☐ Yes, a Mule deer ☐ Yes, a White-tailed deer ☐ No ***(Skip to 3rd license)*** | ☐ Adult Doe ☐ Fawn (either sex) | ☐ Rifle or Pistol ☐ Muzzleloader ☐ Archery |
| **3rd Doe/Fawn** | **Main Hunt Area hunted:** | ☐ Yes ☐ No | days | Mule Deer: % White-tailed Deer: % **100% TOTAL** | ☐ Yes, a Mule deer ☐ Yes, a White-tailed deer ☐ No ***(Skip to 4th license)*** | ☐ Adult Doe ☐ Fawn (either sex) | ☐ Rifle or Pistol ☐ Muzzleloader ☐ Archery |
| **4th Doe/Fawn** | **Main Hunt Area hunted:** | ☐ Yes ☐ No | days | Mule Deer: % White-tailed Deer: % **100% TOTAL** | ☐ Yes, a Mule deer ☐ Yes, a White-tailed deer ☐ No ***(Skip to Q9)*** | ☐ Adult Doe ☐ Fawn (either sex) | ☐ Rifle or Pistol ☐ Muzzleloader ☐ Archery |

***Note:** Hunt Area map can be found on the back of the survey cover letter*

****Note:** Please count each partial day of hunting as 1 day of Deer hunting*

**OVER →**

## Private Lands Public Wildlife Access Program

In 1997, the Wyoming Game and Fish Department began the Private Lands Public Wildlife Access Program (PLPW) to improve public hunting and fishing access on private and land-locked public lands through the **Walk-in Area** and **Hunter Management Area** programs. Your response to the following questions will help the Department improve this program to better serve hunters.

**Q9** Did you hunt Deer on any of the PLPW Walk-in Areas or Hunter Management Areas during the 2012 season? *(Note: Walk-in Areas are open to hunting without a permission slip, but a permission slip is needed for Hunter Management Areas)*

☐ Yes ☐ No ***(Go to end of survey)*** ☐ Don't know ***(Go to end of survey)***

**Q10** How many different days did you hunt Deer on PLPW Walk-in Areas or Hunter Management Areas during the 2012 season? *(Note: Count each partial day of hunting as 1 day of Deer hunting) (Enter number in space below; if no days, write 0)*

☐☐ Days hunted in **Walk-in Areas** ☐☐ Days hunted in **Hunter Management Areas**

**Q11** In how many different PLPW Walk-in Areas or Hunter Management Areas did you hunt Deer during the 2012 season? *(If no areas, write 0)*

☐☐ Different **Walk-in Areas** ☐☐ Different **Hunter Management Areas**

**Q12** Overall, how satisfied were you with the opportunity Wyoming Game and Fish provided through the PLPW Walk-in Area and Hunter Management Area programs? *(Check one box below)*

| Very Satisfied | Satisfied | Neutral | Dissatisfied | Very Dissatisfied |
|---|---|---|---|---|
| ☐ | ☐ | ☐ | ☐ | ☐ |

**Q13** If you were dissatisfied or very dissatisfied with the PLPW Walk-in Area and/or Hunter Management Area programs, why?

_____

_____

### Thank you for your help with this important study!

Comments: Feel free to attach a sheet of paper with any comments you would like to share with the Wyoming Game and Fish Department (WGFD). Please include the hunt area as well as the species hunted with your comments. Your comments along with your address will be sent directly to WGFD. **Please report poaching violations by calling 1-307-777-4330. For hunting information requests, please contact the department at 1-307-777-4600.**
*(Note: Individual responses to survey questions are confidential and are only used for WGFD harvest reports)*

**Please return your completed survey in the enclosed, postage-paid envelope to:**
**Wyoming Big and Trophy Game Hunter Survey, c/o Tetra Tech, 6410 Enterprise Lane, Suite 300, Madison WI 53719**

password:

***8596186339***



# 2012 WYOMING ELK HUNTER SURVEY

If you prefer to fill out the survey on the Internet (www.wyhunter.org/elk), please use the 8-digit password on the back of this survey.
If you have questions about the survey or prefer to complete it over the phone, please contact Marie Stark at 1-800-216-0477 or e-mail: Marie.Stark@tetratech.com

Please complete this survey after you have finished hunting or decided not to hunt Elk for the 2012 season.

**Q1** Did you hunt Elk in Wyoming during the 2012 season? *(Check one box)*

☐ Yes ☐ No ***(If you did not hunt Elk in the 2012 season, check "No" and go to end of survey)***

**Q2** How many different days did you hunt Elk in Wyoming during the 2012 season? *(Note: Count each partial day of hunting as 1 day of Elk hunting) (Enter number in space below)*

☐☐ Number of different days

**Q3** Please indicate your satisfaction when hunting Elk in Wyoming during the 2012 season. *(Check one box for each question below)*

| | Very Satisfied | Satisfied | Neutral | Dissatisfied | Very Dissatisfied | Not Applicable |
|---|---|---|---|---|---|---|
| How satisfied were you with the overall quality of your hunt? | ☐ | ☐ | ☐ | ☐ | ☐ | ☐ |
| If you were contacted by WY Game and Fish personnel while you were in the field, rate your experience. | ☐ | ☐ | ☐ | ☐ | ☐ | ☐ |

**Q4** What was the **primary** method you used to hunt Elk in Wyoming during the 2012 season? *(This would be the method you used the **most amount of time hunting Elk** and may or may not be the method you actually used to harvest an Elk) (Check one box only)*

☐ Rifle or Pistol ☐ Muzzleloader ☐ Archery ***(Skip to Q6)***

**Q5** Did you hunt Elk with **archery equipment** in Wyoming during the 2012 season? *(Check one box)*

☐ Yes ☐ No ***(Skip to Q7)***

**Q6** How many different days did you hunt Elk with **archery equipment** in Wyoming during the 2012 archery and gun seasons? *(Note: Count each partial day of hunting as 1 day of Elk hunting) (Enter number in space below)*

☐☐ Number of different days hunted with archery equipment during the **archery-only** season

☐☐ Number of different days hunted with archery equipment during the **gun** season

## 2012 Elk Hunt Information

**Q7** Did you hold a **full price** Elk license for 2012? *(Reminder: Full Price means a General or a Limited Quota Type 1, 2, 4, 5, or 9 regular, youth, pioneer or landowner Elk license)*

☐ Yes ☐ No ***(Skip to Q8)***

**Q7a** Did you hunt with this **full price** Elk license?

☐ Yes ☐ No ***(Skip to Q8)***

**Q7b** Please fill in the table below for up to 3 Hunt Areas where you hunted with this **full price** Elk license, even if you did not harvest an Elk with this license. *(The main hunt area is where you harvested, or hunted most if you did not harvest)*

| Hunt Area(s) where you hunted* ***(Hunt Area numbers range from 1 to 130)*** | Did you hunt opening day of the gun season in this Hunt Area? *(Check one box)* | Number of different days hunted in this Hunt Area** *(Enter number below)* | Did you harvest an Elk in this Hunt Area? *(Check one box)* | Age/sex of Elk harvested in this Hunt Area *(A mature bull is any branch-antlered bull; a calf includes both male and female calf)* *(Check one box)* | Method used to harvest this Elk *(Check one box)* |
|---|---|---|---|---|---|
| **Main Hunt Area hunted:** ☐☐☐ | ☐ Yes ☐ No | ☐☐ days | ☐ Yes ☐ No ***(Skip to 2nd Hunt Area)*** | ☐ Mature Bull ☐ Spike Bull ☐ Adult Cow ☐ Calf | ☐ Rifle or Pistol ☐ Muzzleloader ☐ Archery |
| **2nd Hunt Area hunted:** ☐☐☐ | ☐ Yes ☐ No | ☐☐ days | ☐ Yes ☐ No ***(Skip to 3rd Hunt Area)*** | ☐ Mature Bull ☐ Spike Bull ☐ Adult Cow ☐ Calf | ☐ Rifle or Pistol ☐ Muzzleloader ☐ Archery |
| **3rd Hunt Area hunted:** ☐☐☐ | ☐ Yes ☐ No | ☐☐ days | ☐ Yes ☐ No ***(Skip to Q8)*** | ☐ Mature Bull ☐ Spike Bull ☐ Adult Cow ☐ Calf | ☐ Rifle or Pistol ☐ Muzzleloader ☐ Archery |

**Note*: *Hunt Area map can be found on the back of the survey cover letter*
***Note*: *Please count each partial day of hunting as 1 day of Elk hunting*

**Q8** How many **Type 6, 7, or 8 cow/calf only** Elk licenses did you hold for 2012? *(Reminder: Includes all Type 6, 7, or 8 cow/calf Elk licenses, including Type 6, 7, or 8 reduced price youth and pioneer licenses)*

☐ None ***(Skip to Q9)*** ☐ One ☐ Two ☐ Three

***0084182430***

**Q8a** For each **Type 6, 7, or 8 cow/calf only** license you held, please write the Hunt Area, License Type, and indicate whether you hunted with this license. *(Hunt Area and License Type are on your license documents)*

| Type of Cow/Calf Only License(s) Held | | | | | Did you hunt with this license? |
|---|---|---|---|---|---|
| 1st cow/calf license | Hunt Area: | | License Type: | (Type 6, 7, or 8) | ☐ Yes ☐ No |
| 2nd cow/calf license | Hunt Area: | | License Type: | (Type 6, 7, or 8) | ☐ Yes ☐ No |
| 3rd cow/calf license | Hunt Area: | | License Type: | (Type 6, 7, or 8) | ☐ Yes ☐ No |

**Q8b** Please fill in the table below for up to 2 Hunt Areas you mainly hunted with each **Type 6, 7, or 8 cow/calf only** Elk license you held, even if you did not harvest an Elk with one or more of these licenses. *(The main hunt area is where you harvested, or hunted most if you did not harvest)*

| | Hunt Area(s) where you hunted* ***(Hunt Area numbers range from 1 to 130)*** | Did you hunt opening day of the gun season in this Hunt Area? *(Check one box)* | Number of different days hunted in this Hunt Area** *(Enter number below)* | Did you harvest an Elk in this Hunt Area? *(Check one box)* | Age/sex of Elk harvested in this Hunt Area *(A calf includes both a male and female calf) (Check one box)* | Method used to harvest this Elk *(Check one box)* |
|---|---|---|---|---|---|---|
| **1st Cow/Calf License** | **Main Hunt Area hunted:** | ☐ Yes ☐ No | days | ☐ Yes ☐ No ***(Skip to 2nd Hunt Area)*** | ☐ Adult Cow ☐ Calf | ☐ Rifle or Pistol ☐ Muzzleloader ☐ Archery |
| | **2nd Hunt Area hunted:** | ☐ Yes ☐ No | days | ☐ Yes ☐ No ***(Skip to 2nd license)*** | ☐ Adult Cow ☐ Calf | ☐ Rifle or Pistol ☐ Muzzleloader ☐ Archery |
| **2nd Cow/Calf License** | **Main Hunt Area hunted:** | ☐ Yes ☐ No | days | ☐ Yes ☐ No ***(Skip to 2nd Hunt Area)*** | ☐ Adult Cow ☐ Calf | ☐ Rifle or Pistol ☐ Muzzleloader ☐ Archery |
| | **2nd Hunt Area hunted:** | ☐ Yes ☐ No | days | ☐ Yes ☐ No ***(Skip to 3rd license)*** | ☐ Adult Cow ☐ Calf | ☐ Rifle or Pistol ☐ Muzzleloader ☐ Archery |
| **3rd Cow/Calf License** | **Main Hunt Area hunted:** | ☐ Yes ☐ No | days | ☐ Yes ☐ No ***(Skip to 2nd Hunt Area)*** | ☐ Adult Cow ☐ Calf | ☐ Rifle or Pistol ☐ Muzzleloader ☐ Archery |
| | **2nd Hunt Area hunted:** | ☐ Yes ☐ No | days | ☐ Yes ☐ No ***(Skip to Q9)*** | ☐ Adult Cow ☐ Calf | ☐ Rifle or Pistol ☐ Muzzleloader ☐ Archery |

**Note*: Hunt Area map can be found on the back of the survey cover letter

***Note*: Please count each partial day of hunting as 1 day of Elk hunting

**OVER →**

## Private Lands Public Wildlife Access Program

In 1997, the Wyoming Game and Fish Department began the Private Lands Public Wildlife Access Program (PLPW) to improve public hunting and fishing access on private and land-locked public lands through the **Walk-in Area** and **Hunter Management Area** programs. Your response to the following questions will help the Department improve this program to better serve hunters.

**Q9** Did you hunt Elk on any of the PLPW Walk-in Areas or Hunter Management Areas during the 2012 season? *(Note: Walk-in Areas are open to hunting without a permission slip, but a permission slip is needed for Hunter Management Areas)*

☐ Yes ☐ No ***(Go to end of survey)*** ☐ Don't know ***(Go to end of survey)***

**Q10** How many different days did you hunt Elk on PLPW Walk-in Areas or Hunter Management Areas during the 2012 season? *(Note: Count each partial day of hunting as 1 day of Elk hunting)(Enter number in space below; if no days, write 0)*

☐☐ Days hunted in **Walk-in Areas** ☐☐ Days hunted in **Hunter Management Areas**

**Q11** In how many different PLPW Walk-in Areas or Hunter Management Areas did you hunt Elk during the 2012 season? *(If no areas, write 0)*

☐☐ Different **Walk-in Areas** ☐☐ Different **Hunter Management Areas**

**Q12** Overall, how satisfied were you with the opportunity Wyoming Game and Fish provided through the PLPW Walk-in Area and Hunter Management Area programs? *(Check one box below)*

| Very Satisfied | Satisfied | Neutral | Dissatisfied | Very Dissatisfied |
|---|---|---|---|---|
| ☐ | ☐ | ☐ | ☐ | ☐ |

**Q13** If you were dissatisfied or very dissatisfied with the PLPW Walk-in Area and/or Hunter Management Area programs, why?

_____

_____

### Thank you for your help with this important study!

Comments: Feel free to attach a sheet of paper with any comments you would like to share with the Wyoming Game and Fish Department (WGFD). Please include the hunt area as well as the species hunted with your comments. Your comments along with your address will be sent directly to WGFD. **Please report poaching violations by calling 1-307-777-4330. For hunting information requests, please contact the department at 1-307-777-4600.**
*(Note: Individual responses to survey questions are confidential and are only used for WGFD harvest reports.)*

**Please return your completed survey in the enclosed, postage-paid envelope to:**
**Wyoming Big and Trophy Game Hunter Survey, c/o Tetra Tech, 6410 Enterprise Lane, Suite 300, Madison WI 53719**

password:

***4808182438***

# WYOMING GAME AND FISH DEPARTMENT
# MOOSE HARVEST SURVEY
## Please complete by December 18, 2012

HUNTER KEY

Dear Moose Hunter,

We are asking you to participate in the WYOMING GAME AND FISH DEPARTMENT MOOSE SURVEY for the 2012 season (Sep 1, 2012 through Nov 20, 2012). Our biologists use the results of this survey to annually monitor populations and recommend hunting seasons. Your responses are confidential and very important even if you did not hunt or were unsuccessful. Please complete this survey by DECEMBER 18, 2012 in one of 3 ways: to use the electronic version via the Internet go to http://gf.state.wy.us/HarvestSurvey/ and enter the Hunter Key, as it appears above your name and address, OR complete the survey on the back of this page and return it to us in the enclosed prepaid envelope, OR to complete your survey in person over the phone call Gail Sheridan, Harvest Survey Coordinator (307) 777-4567

☐ **Please check here if you DID NOT hunt moose this season.**

If you DID hunt, using the map below, please complete the survey on the back.

**2012 MOOSE HUNT AREAS**

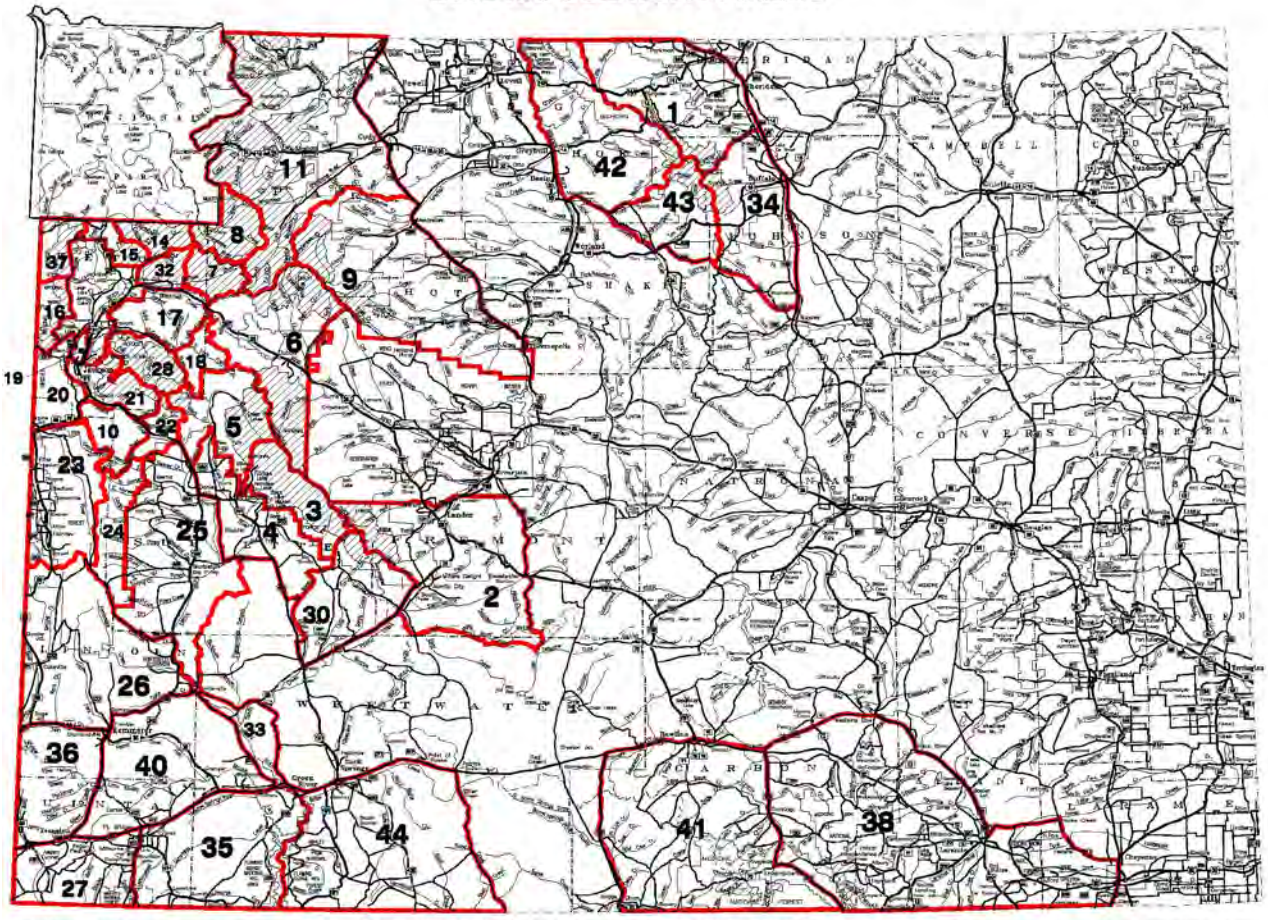


THIS MAP IS FOR GENERAL REFERENCE ONLY. Please use the written boundary descriptions in this regulation for detailed boundary information. Note: Wilderness area, nonresidents must have guides.

**OVER** →

| Your Hunt | hunt area you hunted (see map) | total number of days you hunted moose | Did you harvest a moose? | What did you harvest? | date of harvest | Approximately, how many moose did you see during your hunt? |
|---|---|---|---|---|---|---|
| | hunt area<br># _____ | _____ | ☐ yes<br>☐ no | ☐ bull<br>☐ cow<br>☐ calf | _____ | _____ |

| Your Method | | | |
|---|---|---|---|
| Please enter the number of days hunted per method → | firearm | archery | method used to harvest |
| | _____ | _____ | ☐ firearm<br>☐ archery |

COMMENTS:

_____

_____

_____

_____

_____

_____

_____

_____

_____

_____

_____

_____

**Thank you for your help with this important survey!**

Wyoming Game and Fish Department
Biological Services
5400 Bishop Blvd
Cheyenne, WY 82006
(307) 777-4588

# WYOMING GAME AND FISH DEPARTMENT
# 2012 BLACK BEAR HARVEST SURVEY

**PLEASE RETURN BY APRIL 5, 2013**

Your Hunter Key is:

Dear Wyoming Black Bear License Holder,

Please complete your Black Bear Harvest Survey by April 5, 2013. This survey is conducted to estimate harvest, hunter success and effort to help plan next year's hunting season. Even if you did not hunt or harvest this season, we need to hear from you.

**YOU HAVE THREE OPTIONS TO COMPLETE YOUR SURVEY**:

FIRST OPTION—via the Internet go to wgfd.wyo.gov, click on "Hunting" then "Harvest Surveys" and "Black Bear" then enter the Hunter Key as it appears on this page above your name.

SECOND OPTION —complete the survey on the back of this page and return it in the enclosed prepaid envelope.

THIRD OPTION — by phone, call Gail Sheridan, Harvest Survey Coordinator, (307) 777-4567.

**Black Bear Hunt Areas - 2012**

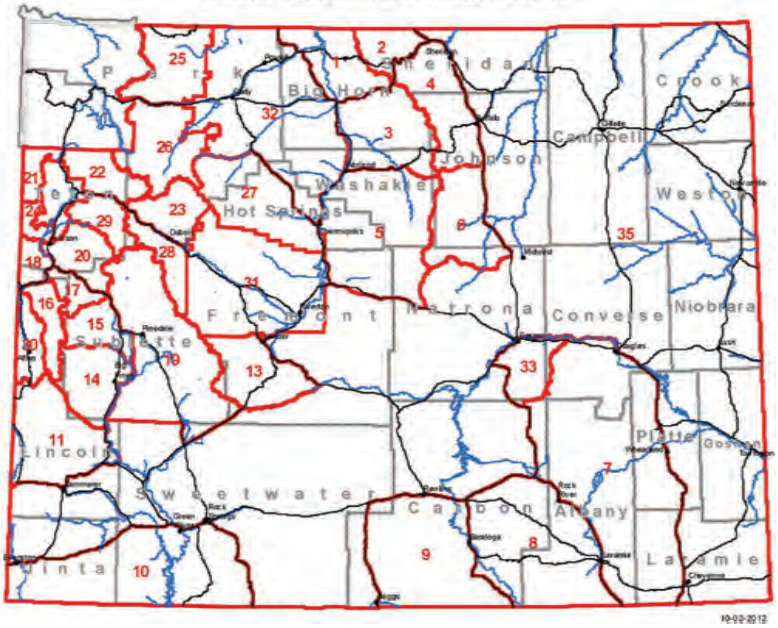


Q1. Did you hunt Black Bear in Wyoming during the 2012 season? ☐ Yes ☐ No (Your survey is complete.)

Q2. Please indicate your satisfaction when hunting Black Bear in Wyoming during the 2012 season.

| | Very Satisfied | Satisfied | Neutral | Dissatisfied | Very Dissatisfied | Not Applicable |
|---|---|---|---|---|---|---|
| How satisfied were you with the quality of your hunt? | ☐ | ☐ | ☐ | ☐ | ☐ | ☐ |
| If you were contacted by WY Game and Fish personnel in the field or if you registered a harvested Black Bear, please rate | ☐ | ☐ | ☐ | ☐ | ☐ | ☐ |

Q3. Did you hunt Black Bear with archery equipment in Wyoming during the 2012 season. ☐ Yes ☐ No (Skip to Q5)

Q4. How many different days did you hunt Black Bear with archery equipment in Wyoming during the 2012 archery and gun seasons? (Note: Count each partial day of hunting as 1 day of Black Bear hunting.) (Enter number in space below.)

Number of different days hunted with archery equipment during the archery-only season ☐

Number of different days hunted with archery equipment during the gun season ☐

Q5. Did you use bait while hunting Black Bear in 2012? ☐ Yes ☐ No

Q6. Did you hunt Black Bear in Wyoming during the Spring 2012 season? (check one) ☐ Yes ☐ No (Skip to Q9)

Q7. How many different days did you hunt Black Bear during the Spring 2012 season? (Note: Count each partial day of hunting as 1 day of Black Bear hunting.) (Enter number in space below.)

☐ Number of different days hunted Black Bear during the Spring 2012 season.

Q8. Please tell us about your Black Bear effort during the Spring of 2012. (Fill in the table below for each Hunt Area hunted.) (The Main Hunt Area is where you harvested, or hunted the most if you did not harvest.)

| Spring | Enter the Hunt Area Number (See Map) | Number of different days you hunted in this area** | Did you harvest a Black Bear in this area? | Weapon used to harvest |
|---|---|---|---|---|
| Main Hunt Area Hunted | ☐ | ☐ | ☐ Yes ☐ No | ☐ Rifle or Pistol<br>☐ Muzzleloader<br>☐ Archery |
| 2nd Hunt Area Hunted | ☐ | ☐ | ☐ Yes ☐ No | ☐ Rifle or Pistol<br>☐ Muzzleloader<br>☐ Archery |
| 3rd Hunt Area Hunted | ☐ | ☐ | ☐ Yes ☐ No | ☐ Rifle or Pistol<br>☐ Muzzleloader<br>☐ Archery |

**Please count each partial day of hunting as 1 day of Black Bear hunting.

Q9. Did you hunt Black Bear in Wyoming during the Fall 2012 season? (check one) ☐ Yes ☐ No

Q10. How many different days did you hunt Black Bear during the Fall 2012 season? (Note: Count each partial day of hunting as 1 day of Black Bear hunting.) (Enter number in space below.)

☐ Number of different days hunted Black Bear during the Fall 2012 season.

Q11. Please tell us about your Black Bear effort during the Fall of 2012. (Fill in the table below for each Hunt Area hunted.) (The Main Hunt Area is where you harvested, or hunted the most if you did not harvest.)

| Fall | Enter the Hunt Area Number (See Map) | Number of different days you hunted in this area** | Did you harvest a Black Bear in this area? | Weapon used to harvest |
|---|---|---|---|---|
| Main Hunt Area Hunted | ☐ | ☐ | ☐ Yes ☐ No | ☐ Rifle or Pistol<br>☐ Muzzleloader<br>☐ Archery |
| 2nd Hunt Area Hunted | ☐ | ☐ | ☐ Yes ☐ No | ☐ Rifle or Pistol<br>☐ Muzzleloader<br>☐ Archery |
| 3rd Hunt Area Hunted | ☐ | ☐ | ☐ Yes ☐ No | ☐ Rifle or Pistol<br>☐ Muzzleloader<br>☐ Archery |

**Please count each partial day of hunting as 1 day of Black Bear hunting.

THANK YOU FOR YOUR HELP WITH THIS IMPORTANT STUDY!

Wyoming Game and Fish Department
Biological Services
5400 Bishop Blvd
Cheyenne, WY 82006
(307) 777-4588

# WYOMING GAME AND FISH DEPARTMENT
# MOUNTAIN LION HARVEST SURVEY

***Please return by Friday, June 7, 2013***

YOUR ONLINE Mountain Lion
HUNTER SURVEY KEY IS

If you prefer to fill out the survey on the Internet, please use the Hunter Survey Key provided above. Go to http://wgfd.wyo.gov and select "Hunting", then "Harvest Surveys".

If you have questions about the survey or prefer to complete it over the phone, please contact Gail Sheridan, Harvest Survey Coordinator, at 307-777-4567 or email: gail.sheridan@wyo.gov

Q1. When you purchased your 2012 or 2013 Mountain Lion license, did you intend to actively hunt Mountain Lion or use this tag if the opportunity arose while hunting other game? (Check one box) ☐ Yes ☐ No

Q2. Did you hunt Mountain Lion between September 1, 2012 and April 30, 2013? (Check one box) ☐ Yes ☐ No

Q3. Please indicate your satisfaction when hunting Mountain Lion in Wyoming during the 2012 season.

| | Very Satisfied | Satisfied | Neutral | Dissatisfied | Very Dissatisfied | Not Applicable |
|---|---|---|---|---|---|---|
| How satisfied were you with the quality of your hunt? | ☐ | ☐ | ☐ | ☐ | ☐ | ☐ |
| If you were contacted by WY Game and Fish personnel in the field, please rate your experience. | ☐ | ☐ | ☐ | ☐ | ☐ | ☐ |

Q4. What was the main method used to hunt Mountain Lion during this time frame? (Check one box)

☐ Dogs ☐ Spot/Stalk ☐ Hunted while hunting other species
☐ Calling ☐ Tracking ☐ Other: Specify _____

Q5. Did you use a guide or an outfitter to hunt Mountain Lion during this time frame? (Check one box) ☐ Yes ☐ No

Q6. How many Mountain Lion did you see while hunting?
(If you did not see a mountain Lion, write 0 and skip to Q8) ☐ Enter number here

Q7. Did you choose NOT to harvest an eligible Mountain Lion due to its age, sex, size, or other related criteria?
☐ Yes ☐ No

Q8. How many separate sets of Mountain Lion tracks did you see while hunting? ☐ Enter number here

Q9. Did you purchase a 2012 Mountain Lion license? (Check one box) ☐ Yes ☐ No

Q10. Did you hunt Mountain Lion in Wyoming between September 1, 2012 and December 31, 2012? ☐ Yes ☐ No

Q11. How many different days did you hunt Mountain Lion between September 1, 2012 and December 31, 2012?
*(**Note: Count each partial day of hunting as 1 day of Mountain Lion hunting)* ☐ Enter number here

OVER →

Q12. Please tell us about your Mountain Lion hunting between September 1, 2012 and December 31, 2012 in the 3 areas you hunted most.*(Note: Main hunt area is where you harvested, or hunted most if you did not harvest.)*

| | Hunt Area Number (See Map Below) | Number of different days you hunted in this area | Did you harvest a Mountain Lion in this area? | Weapon used to harvest |
|---|---|---|---|---|
| **Main Hunt Area** | | | ☐ Yes<br>☐ No | ☐ Rifle or Pistol<br>☐ Muzzleloader<br>☐ Archery |
| **2nd Hunt Area** | | | ☐ Yes<br>☐ No | ☐ Rifle or Pistol<br>☐ Muzzleloader<br>☐ Archery |
| **3rd Hunt Area** | | | ☐ Yes<br>☐ No | ☐ Rifle or Pistol<br>☐ Muzzleloader<br>☐ Archery |

Q13. Did you purchase a 2013 Mountain Lion license? (Check one box) ☐ Yes ☐ No

Q14. Did you hunt Mountain Lion in Wyoming between January 1, 2013 and April 30, 2013? (Check one box)

☐ Yes ☐ No

Q15. How many different days did you hunt Mountain Lion between January 1, 2013 and April 30, 2013?

*(**Note: Count each partial day of hunting as 1 day of Mountain Lion hunting)* ☐ Enter number here

Q16. Please tell us about your Mountain Lion hunting between January 1, 2013 and April 30, 2013 in the 3 areas you hunted most.*(Note: Main hunt area is where you harvested, or hunted most if you did not harvest.)*

| | Hunt Area Number (See Map Below) | Number of different days you hunted in this area | Did you harvest a Mountain Lion in this area? | Weapon used to harvest |
|---|---|---|---|---|
| **Main Hunt Area** | | | ☐ Yes<br>☐ No | ☐ Rifle or Pistol<br>☐ Muzzleloader<br>☐ Archery |
| **2nd Hunt Area** | | | ☐ Yes<br>☐ No | ☐ Rifle or Pistol<br>☐ Muzzleloader<br>☐ Archery |
| **3rd Hunt Area** | | | ☐ Yes<br>☐ No | ☐ Rifle or Pistol<br>☐ Muzzleloader<br>☐ Archery |

Q17. If you have not yet hunted or harvested, do you plan to hunt Mountain Lion between May 1, 2013 and August 31, 2013?

☐ Yes ☐ No

THANK YOU FOR YOUR HELP
WITH THIS IMPORTANT STUDY!

Wyoming Game and Fish Dept.
Biological Services
5400 Bishop Blvd
Cheyenne, WY 82006
(307) 777-4588

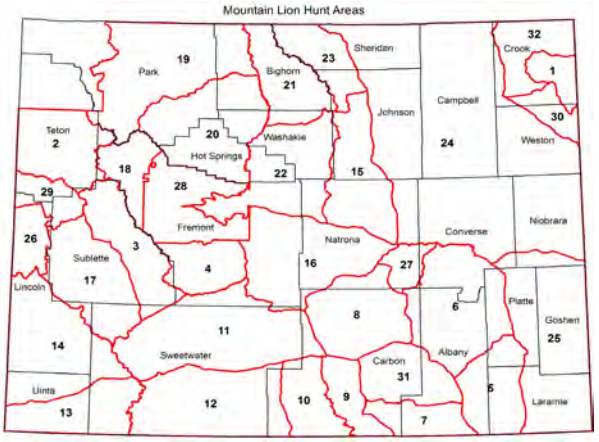

# WYOMING GAME AND FISH DEPARTMENT
# 2012 GRAY WOLF HARVEST SURVEY

**PLEASE RETURN BY MARCH 22, 2013**

Your Hunter Key is:

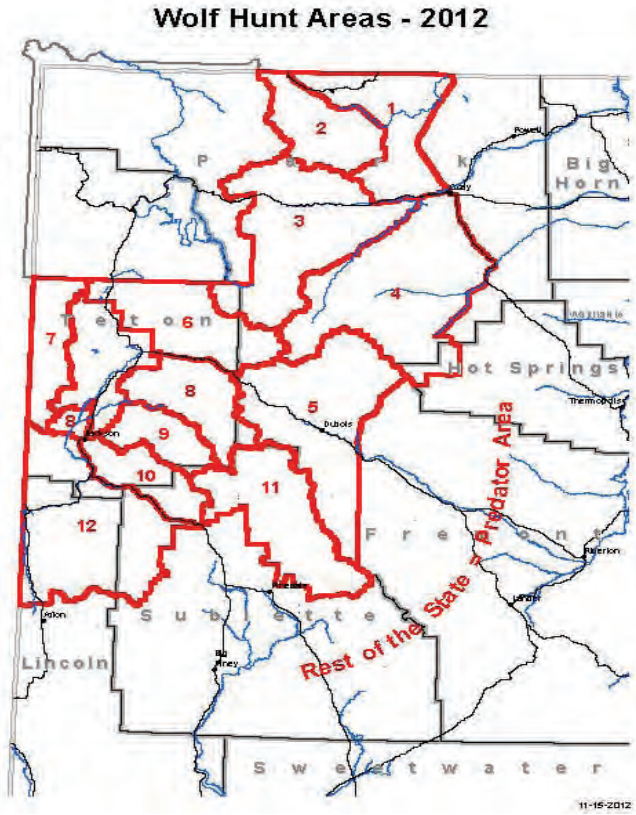


Dear Wyoming Gray Wolf License Holder,

Please complete your Gray Wolf Harvest Survey by March 22, 2013. This survey is conducted to estimate harvest, hunter success and effort to help plan next year's hunting season. Even if you did not hunt or harvest this season, we need to hear from you.

**YOU HAVE THREE OPTIONS TO COMPLETE YOUR SURVEY:**

FIRST OPTION—via the Internet go to wgfd.wyo.gov, click on "Hunting" then "Harvest Surveys" and "Gray Wolf" then enter the Hunter Key as it appears on this page above your name.

SECOND OPTION —complete this survey and return it in the enclosed prepaid envelope.

THIRD OPTION — by phone, call Gail Sheridan, Harvest Survey Coordinator, (307) 777-4567.

Q1. Did you hunt Gray Wolf in Wyoming during the 2012 season? (check one box) ☐ Yes ☐ No ***(Your survey is complete.)***

Q2. Please indicate your satisfaction when hunting Gray Wolf in Wyoming during the 2012 season.

| | Very Satisfied | Satisfied | Neutral | Dissatisfied | Very Dissatisfied | Not Applicable |
|---|---|---|---|---|---|---|
| How satisfied were you with the quality of your hunt? | ☐ | ☐ | ☐ | ☐ | ☐ | ☐ |
| If you were contacted by WY Game and Fish personnel in the field or if you registered a harvested Gray Wolf, please rate your experience. | ☐ | ☐ | ☐ | ☐ | ☐ | ☐ |

Q3. What method(s) did you use to hunt Gray Wolf? (Check all that apply)

☐ Hunted while hunting other species ☐ Spot/Stalk ☐ Tracking

☐ Hunted over bait or carcass ☐ Calling ☐ Other

**OVER** →

Q4. Did you hunt Gray Wolf in the Gray Wolf Trophy Game Hunt Areas? (Check one box) ☐ Yes ☐ No ***(Skip to Q6)***

Q5. Please tell us about your Gray Wolf hunting effort in up to 3 Gray Wolf Trophy Game Areas you hunted most.
*(Note: The "Main Hunt Area" is where you harvested, or hunted most if you did not harvest.)*

| Enter the Hunt Area(s) where you hunted (See map) | Number of different days you hunted in this area | Number of wolves you saw in this area by color of the wolves | Did you harvest a Gray Wolf in this area? | What was the primary method you used to harvest in this area (Check one) | Weapon used to harvest |
|---|---|---|---|---|---|
| **Main Hunt Area** | | ☐ Black<br>☐ Gray<br>☐ White<br>☐ Tan<br>☐ Unknown | ☐ Yes<br>☐ No | ☐ Hunting other species<br>☐ Over bait or carcass<br>☐ Spot/Stalk<br>☐ Calling<br>☐ Tracking<br>☐ Other | ☐ Rifle or Pistol<br>☐ Muzzleloader<br>☐ Archery |
| **2nd Hunt Area** | | ☐ Black<br>☐ Gray<br>☐ White<br>☐ Tan<br>☐ Unknown | | | |
| **3rd Hunt Area** | | ☐ Black<br>☐ Gray<br>☐ White<br>☐ Tan<br>☐ Unknown | | | |

Wolf Hunt Areas - 2012

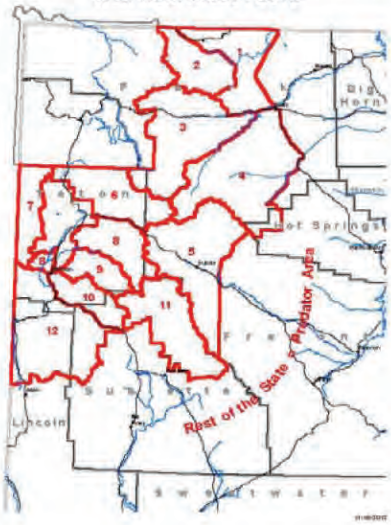


Q6. Did you hunt Gray Wolf in the Gray Wolf Predator Area? (Check one box) ☐ Yes ☐ No ***(Your survey is complete.)***

Q7. Please tell us about your Gray Wolf hunting effort in the Gray Wolf Predator Area.

| Number of different days you hunted in the Predator Area | Number of wolves you saw in this area by color of the wolves | Did you harvest in the Predator Area? | Number you harvested in the Predator Area | What was the primary method you used to harvest in this area (Check one) | Weapon used to harvest |
|---|---|---|---|---|---|
| | ☐ Black<br>☐ Gray<br>☐ White<br>☐ Tan<br>☐ Unknown | ☐ Yes<br>☐ No | | ☐ Hunting other species<br>☐ Over bait or carcass<br>☐ Spot/Stalk<br>☐ Calling<br>☐ Tracking<br>☐ Other | ☐ Rifle or Pistol<br>☐ Muzzleloader<br>☐ Archery |

THANK YOU FOR YOUR HELP WITH THIS IMPORTANT STUDY!

Wyoming Game and Fish Department
Biological Services
5400 Bishop Blvd
Cheyenne, WY 82006
(307) 777-4588

TABLE I

# ANTELOPE

## HARVEST STATEWIDE

BY TOTAL HUNTERS

## 2012

| | LICENSES SOLD | NUMBER ACTIVE HUNTERS | HARVEST | | | | TOTAL RECREATION DAYS | HUNTER SUCCESS | DAYS/ HARVEST |
|---|---|---|---|---|---|---|---|---|---|
| | | | BUCK | DOE | FAWN | TOTAL | | | |
| STATE TOTAL | 67,911 | 53,513 | 27,264 | 20,242 | 2,331 | 49,837 | 191,483 | 93.1% | 3.8 |
| RESIDENT | 27,233 | 21,306 | 13,077 | 5,014 | 499 | 18,590 | 84,608 | 87.3% | 4.6 |
| NONRESIDENT | 40,678 | 32,207 | 14,187 | 15,228 | 1,832 | 31,247 | 106,875 | 97.0% | 3.4 |

TABLE II

# ANTELOPE

## TEN-YEAR COMPARISON OF STATEWIDE HARVEST

## 2003–2012

| YEAR | 2003 | 2004 | 2005 | 2006 | 2007 | 2008 | 2009 | 2010 | 2011 | 2012 |
|---|---|---|---|---|---|---|---|---|---|---|
| LICENSES SOLD | 43,883 | 44,653 | 51,371 | 58,294 | 65,397 | 69,153 | 72,457 | 75,837 | 73,859 | 67,911 |
| RESIDENT | 20,284 | 20,584 | 21,857 | 23,711 | 25,377 | 28,566 | 29,623 | 29,796 | 29,045 | 27,233 |
| NONRESIDENT | 23,599 | 24,069 | 29,514 | 34,583 | 40,020 | 40,587 | 42,834 | 46,041 | 44,814 | 40,678 |
| NUMBER ACTIVE HUNTERS | 36,867 | 37,764 | 42,327 | 47,642 | 52,744 | 56,009 | 58,401 | 61,011 | 58,890 | 53,513 |
| RESIDENT | 16,608 | 17,063 | 17,882 | 19,332 | 20,269 | 23,035 | 23,981 | 24,124 | 23,205 | 21,306 |
| NONRESIDENT | 20,259 | 20,701 | 24,445 | 28,310 | 32,475 | 32,974 | 34,420 | 36,887 | 35,685 | 32,207 |
| TOTAL HARVEST | 34,393 | 36,383 | 39,526 | 45,615 | 51,883 | 53,849 | 56,482 | 58,863 | 55,525 | 49,837 |
| RESIDENT | 14,722 | 15,599 | 15,618 | 17,145 | 18,768 | 20,638 | 21,739 | 21,687 | 20,166 | 18,590 |
| NONRESIDENT | 19,671 | 20,784 | 23,908 | 28,470 | 33,115 | 33,211 | 34,743 | 37,176 | 35,359 | 31,247 |
| BUCK HARVEST | 23,333 | 24,592 | 25,244 | 27,280 | 30,345 | 30,809 | 31,678 | 31,653 | 29,705 | 27,264 |
| RESIDENT | 10,617 | 11,211 | 11,298 | 11,964 | 13,101 | 14,104 | 15,391 | 15,148 | 13,899 | 13,077 |
| NONRESIDENT | 12,716 | 13,381 | 13,946 | 15,316 | 17,244 | 16,705 | 16,287 | 16,505 | 15,806 | 14,187 |
| DOE HARVEST | 9,720 | 10,128 | 12,524 | 16,546 | 19,076 | 20,475 | 22,276 | 24,527 | 23,181 | 20,242 |
| RESIDENT | 3,647 | 3,825 | 3,856 | 4,728 | 5,058 | 5,739 | 5,734 | 6,027 | 5,695 | 5,014 |
| NONRESIDENT | 6,073 | 6,303 | 8,668 | 11,818 | 14,018 | 14,736 | 16,542 | 18,500 | 17,486 | 15,228 |
| FAWN HARVEST | 1,340 | 1,663 | 1,758 | 1,789 | 2,462 | 2,565 | 2,528 | 2,683 | 2,639 | 2,331 |
| RESIDENT | 458 | 563 | 464 | 453 | 609 | 795 | 614 | 512 | 572 | 499 |
| NONRESIDENT | 882 | 1,100 | 1,294 | 1,336 | 1,853 | 1,770 | 1,914 | 2,171 | 2,067 | 1,832 |
| TOTAL RECREATION DAYS | 109,948 | 113,577 | 132,625 | 151,874 | 169,419 | 184,208 | 194,731 | 210,198 | 207,237 | 191,483 |
| RESIDENT | 51,313 | 52,870 | 58,378 | 62,478 | 66,858 | 78,573 | 83,549 | 85,892 | 86,404 | 84,608 |
| NONRESIDENT | 58,635 | 60,707 | 74,247 | 89,396 | 102,561 | 105,635 | 111,182 | 124,306 | 120,833 | 106,875 |
| DAYS/HARVEST | 3.2 | 3.1 | 3.4 | 3.3 | 3.3 | 3.4 | 3.4 | 3.6 | 3.7 | 3.8 |
| RESIDENT | 3.5 | 3.4 | 3.7 | 3.6 | 3.6 | 3.8 | 3.8 | 4.0 | 4.3 | 4.6 |
| NONRESIDENT | 3.0 | 2.9 | 3.1 | 3.1 | 3.1 | 3.2 | 3.2 | 3.3 | 3.4 | 3.4 |
| ACTIVE LICENSE SUCCESS* | - | - | - | - | - | - | 86.7% | 86.1% | 84.0% | 82.7% |
| ANTLERED/ANY (TYPE 1, 2) | - | - | - | - | - | - | 87.3% | 86.7% | 84.4% | 84.2% |
| ANTLERLESS (TYPE 6, 7) | - | - | - | - | - | - | 86.0% | 85.5% | 83.8% | 80.9% |
| SPECIAL METHOD (TYPE 0, 9) | - | - | - | - | - | - | 74.3% | 71.6% | 60.6% | 74.6% |

* Results prior to license type standardization not available.

TABLE III

# ANTELOPE

## HARVEST BY METHOD

## 2012

| | ARCHERY | FIREARM | MUZZLE LOADER |
|---|---|---|---|
| STATE TOTAL | 5.50% | 93.80% | 0.70% |
| RESIDENT | 6.56% | 92.57% | 0.88% |
| NONRESIDENT | 4.88% | 94.53% | 0.59% |

TABLE I-A

# ANTELOPE

## HARVEST, HUNTING PRESSURE, HUNTER SUCCESS

BY HUNT AREA

## 2012

| AREA (cross hunt areas) | TYPE | ACTIVE LICS/HTRS | HARVEST BUCK | HARVEST DOE | HARVEST FAWN | HARVEST TOTAL | HUNTER SUCCESS | DAYS/ HARVEST | HUNTER DAYS | LICENSES SOLD (cross hunt incl) |
|---|---|---|---|---|---|---|---|---|---|---|
| 1 Crook | | | | | | | | | | |
| | Limited 1 | 117 | 99 | 10 | 2 | 111 | 94.9% | 2.6 | 292 | 124 |
| | D/F 6 | 16 | 0 | 10 | 5 | 15 | 93.8% | 2.6 | 39 | 25 |
| Pooled Total | | 114 | 99 | 20 | 7 | 126 | 110.5% | 2.6 | 331 | |
| Pooled Resident | | 8 | 4 | 0 | 0 | 4 | 50.0% | 2.5 | 10 | |
| Pooled Nonresident | | 106 | 95 | 20 | 7 | 122 | 115.1% | 2.6 | 321 | |
| 2 Bearlodge | | | | | | | | | | |
| | Limited 1 | 66 | 47 | 2 | 3 | 52 | 78.8% | 3.8 | 195 | 99 |
| | D/F 6 | 24 | 0 | 17 | 5 | 22 | 91.7% | 5.5 | 122 | 27 |
| Pooled Total | | 75 | 47 | 19 | 8 | 74 | 98.7% | 4.3 | 317 | |
| Pooled Resident | | 11 | 5 | 0 | 3 | 8 | 72.7% | 5.6 | 45 | |
| Pooled Nonresident | | 64 | 42 | 19 | 5 | 66 | 103.1% | 4.1 | 272 | |
| 3 Keyhole | | | | | | | | | | |
| | Limited 1 | 39 | 29 | 0 | 2 | 31 | 79.5% | 4.1 | 128 | 50 |
| | D/F 6 | 22 | 0 | 18 | 0 | 18 | 81.8% | 3.7 | 66 | 25 |
| Pooled Total | | 48 | 29 | 18 | 2 | 49 | 102.1% | 4.0 | 194 | |
| Pooled Resident | | 12 | 7 | 0 | 0 | 7 | 58.3% | 7.4 | 52 | |
| Pooled Nonresident | | 36 | 22 | 18 | 2 | 42 | 116.7% | 3.4 | 142 | |
| 4 Arch Creek | | | | | | | | | | |
| | Limited 1 | 89 | 58 | 2 | 0 | 60 | 67.4% | 4.1 | 248 | 100 |
| | D/F 6 | 23 | 0 | 13 | 2 | 15 | 65.2% | 4.6 | 69 | 26 |
| Pooled Total | | 94 | 58 | 15 | 2 | 75 | 79.8% | 4.2 | 317 | |
| Pooled Resident | | 26 | 7 | 0 | 0 | 7 | 26.9% | 13.4 | 94 | |
| Pooled Nonresident | | 68 | 51 | 15 | 2 | 68 | 100.0% | 3.3 | 223 | |
| 5 Inyan Kara | | | | | | | | | | |
| | Limited 1 | 96 | 53 | 5 | 0 | 58 | 60.4% | 5.1 | 295 | 100 |
| | D/F 6 | 41 | 0 | 21 | 6 | 27 | 65.9% | 3.7 | 100 | 51 |
| Pooled Total | | 117 | 53 | 26 | 6 | 85 | 72.6% | 4.6 | 395 | |
| Pooled Resident | | 80 | 40 | 0 | 0 | 40 | 50.0% | 7.0 | 281 | |
| Pooled Nonresident | | 37 | 13 | 26 | 6 | 45 | 121.6% | 2.5 | 114 | |
| 6 South Newcastle | | | | | | | | | | |
| | Limited 1 | 322 | 296 | 0 | 0 | 296 | 91.9% | 3.3 | 973 | 348 |
| | D/F 6 | 22 | 0 | 15 | 4 | 19 | 86.4% | 2.3 | 43 | 26 |
| Pooled Total | | 328 | 296 | 15 | 4 | 315 | 96.0% | 3.2 | 1016 | |
| Pooled Resident | | 60 | 50 | 2 | 0 | 52 | 86.7% | 5.8 | 304 | |
| Pooled Nonresident | | 268 | 246 | 13 | 4 | 263 | 98.1% | 2.7 | 712 | |
| 7 South Upton | | | | | | | | | | |
| | Limited 1 | 338 | 252 | 20 | 0 | 272 | 80.5% | 3.6 | 966 | 352 |
| | D/F 6 | 23 | 0 | 11 | 7 | 18 | 78.3% | 5.3 | 96 | 26 |
| | D/F 7 | 26 | 0 | 19 | 0 | 19 | 73.1% | 3.7 | 70 | 26 |
| Pooled Total | | 365 | 252 | 50 | 7 | 309 | 84.7% | 3.7 | 1132 | |
| Pooled Resident | | 141 | 82 | 16 | 3 | 101 | 71.6% | 5.5 | 552 | |
| Pooled Nonresident | | 224 | 170 | 34 | 4 | 208 | 92.9% | 2.8 | 580 | |
| 8 Niobrara | | | | | | | | | | |
| | Limited 1 | 417 | 347 | 18 | 0 | 365 | 87.5% | 3.3 | 1203 | 446 |
| | D/F 6 | 46 | 0 | 25 | 4 | 29 | 63.0% | 4.8 | 140 | 51 |
| Pooled Total | | 433 | 347 | 43 | 4 | 394 | 91.0% | 3.4 | 1343 | |
| Pooled Resident | | 65 | 36 | 16 | 0 | 52 | 80.0% | 5.1 | 267 | |
| Pooled Nonresident | | 368 | 311 | 27 | 4 | 342 | 92.9% | 3.1 | 1076 | |
| 9 Lance Creek | | | | | | | | | | |
| | Limited 1 | 648 | 538 | 22 | 0 | 560 | 86.4% | 4.1 | 2288 | 693 |
| | D/F 6 | 1081 | 0 | 746 | 143 | 889 | 82.2% | 7.5 | 6645 | 1240 |
| Pooled Total | | 1611 | 538 | 768 | 143 | 1449 | 89.9% | 6.2 | 8933 | |
| Pooled Resident | | 182 | 76 | 93 | 0 | 169 | 92.9% | 18.3 | 3090 | |
| Pooled Nonresident | | 1429 | 462 | 675 | 143 | 1280 | 89.6% | 4.6 | 5843 | |
| 10 Lake De Smet | | | | | | | | | | |
| | Limited 1 | 165 | 130 | 10 | 0 | 140 | 84.8% | 3.6 | 505 | 174 |
| | D/F 6 | 129 | 0 | 103 | 8 | 111 | 86.0% | 4.5 | 495 | 150 |
| Pooled Total | | 226 | 130 | 113 | 8 | 251 | 111.1% | 4.0 | 1000 | |
| Pooled Resident | | 100 | 65 | 35 | 0 | 100 | 100.0% | 5.3 | 527 | |
| Pooled Nonresident | | 126 | 65 | 78 | 8 | 151 | 119.8% | 3.1 | 473 | |

TABLE I-A (Continued)

ANTELOPE 2012 HARVEST, HUNTING PRESSURE, HUNTER SUCCESS BY HUNT AREA

| AREA (cross hunt areas) | TYPE | ACTIVE LICS/HTRS | HARVEST BUCK | DOE | FAWN | TOTAL | HUNTER SUCCESS | DAYS/ HARVEST | HUNTER DAYS | LICENSES SOLD (cross hunt incl) |
|---|---|---|---|---|---|---|---|---|---|---|
| 11 Rawhide Butte | | | | | | | | | | |
| | Limited 1 | 146 | 121 | 8 | 3 | 132 | 90.4% | 3.6 | 474 | 155 |
| **(also valid 9)** | D/F 6 | 199 | 0 | 79 | 3 | 82 | 41.2% | 6.8 | 557 | 123 |
| Pooled Total | | 321 | 121 | 87 | 6 | 214 | 66.7% | 4.8 | 1031 | |
| Pooled Resident | | 118 | 90 | 18 | 3 | 111 | 94.1% | 4.2 | 463 | |
| Pooled Nonresident | | 203 | 31 | 69 | 3 | 103 | 50.7% | 5.5 | 568 | |
| 12 Meadowdale | | | | | | | | | | |
| | Limited 1 | 142 | 130 | 4 | 0 | 134 | 94.4% | 3.3 | 445 | 149 |
| **(also valid 9)** | D/F 6 | 82 | 0 | 66 | 10 | 76 | 92.7% | 2.9 | 222 | 73 |
| Pooled Total | | 179 | 130 | 70 | 10 | 210 | 117.3% | 3.2 | 667 | |
| Pooled Resident | | 27 | 18 | 4 | 4 | 26 | 96.3% | 4.1 | 107 | |
| Pooled Nonresident | | 152 | 112 | 66 | 6 | 184 | 121.1% | 3.0 | 560 | |
| 15 Clearmont | | | | | | | | | | |
| | Limited 1 | 359 | 244 | 21 | 0 | 265 | 73.8% | 4.9 | 1292 | 414 |
| | D/F 6 | 227 | 0 | 162 | 0 | 162 | 71.4% | 4.8 | 771 | 239 |
| Pooled Total | | 512 | 244 | 183 | 0 | 427 | 83.4% | 4.8 | 2063 | |
| Pooled Resident | | 167 | 91 | 59 | 0 | 150 | 89.8% | 5.4 | 811 | |
| Pooled Nonresident | | 345 | 153 | 124 | 0 | 277 | 80.3% | 4.5 | 1252 | |
| 16 Ucross | | | | | | | | | | |
| | Limited 1 | 396 | 329 | 0 | 0 | 329 | 83.1% | 3.4 | 1111 | 440 |
| | D/F 6 | 243 | 0 | 164 | 9 | 173 | 71.2% | 4.4 | 768 | 262 |
| Pooled Total | | 576 | 329 | 164 | 9 | 502 | 87.2% | 3.7 | 1879 | |
| Pooled Resident | | 86 | 47 | 10 | 0 | 57 | 66.3% | 4.9 | 281 | |
| Pooled Nonresident | | 490 | 282 | 154 | 9 | 445 | 90.8% | 3.6 | 1598 | |
| 17 Gillette | | | | | | | | | | |
| | Limited 1 | 859 | 794 | 0 | 0 | 794 | 92.4% | 3.6 | 2822 | 993 |
| | D/F 6 | 243 | 0 | 174 | 23 | 197 | 81.1% | 3.4 | 666 | 300 |
| Pooled Total | | 979 | 794 | 174 | 23 | 991 | 101.2% | 3.5 | 3488 | |
| Pooled Resident | | 264 | 233 | 22 | 0 | 255 | 96.6% | 5.3 | 1360 | |
| Pooled Nonresident | | 715 | 561 | 152 | 23 | 736 | 102.9% | 2.9 | 2128 | |
| 18 Rockypoint | | | | | | | | | | |
| | Limited 1 | 138 | 90 | 9 | 3 | 102 | 73.9% | 4.4 | 447 | 149 |
| **(19)** | D/F 6 | 72 | 0 | 41 | 2 | 43 | 59.7% | 5.9 | 255 | 149 |
| Pooled Total | | 185 | 90 | 50 | 5 | 145 | 78.4% | 4.8 | 702 | |
| Pooled Resident | | 48 | 28 | 8 | 0 | 36 | 75.0% | 4.9 | 178 | |
| Pooled Nonresident | | 137 | 62 | 42 | 5 | 109 | 79.6% | 4.8 | 524 | |
| 19 Rozet | | | | | | | | | | |
| | Limited 1 | 205 | 150 | 12 | 0 | 162 | 79.0% | 5.6 | 903 | 250 |
| **(18)** | D/F 6 | 77 | 0 | 39 | 0 | 39 | 50.6% | 8.8 | 344 | 149 |
| Pooled Total | | 253 | 150 | 51 | 0 | 201 | 79.4% | 6.2 | 1247 | |
| Pooled Resident | | 99 | 68 | 12 | 0 | 80 | 80.8% | 7.7 | 612 | |
| Pooled Nonresident | | 154 | 82 | 39 | 0 | 121 | 78.6% | 5.2 | 635 | |
| 20 Upper Powder River | | | | | | | | | | |
| | Limited 1 | 503 | 389 | 15 | 0 | 404 | 80.3% | 4.1 | 1652 | 532 |
| | D/F 6 | 569 | 0 | 491 | 12 | 503 | 88.4% | 3.6 | 1801 | 678 |
| Pooled Total | | 977 | 389 | 506 | 12 | 907 | 92.8% | 3.8 | 3453 | |
| Pooled Resident | | 170 | 82 | 17 | 0 | 99 | 58.2% | 5.5 | 545 | |
| Pooled Nonresident | | 807 | 307 | 489 | 12 | 808 | 100.1% | 3.6 | 2908 | |
| 21 Middle Fork | | | | | | | | | | |
| | Limited 1 | 633 | 520 | 30 | 0 | 550 | 86.9% | 4.2 | 2311 | 695 |
| | D/F 6 | 542 | 0 | 325 | 64 | 389 | 71.8% | 4.8 | 1863 | 644 |
| Pooled Total | | 1112 | 520 | 355 | 64 | 939 | 84.4% | 4.4 | 4174 | |
| Pooled Resident | | 123 | 53 | 44 | 0 | 97 | 78.9% | 6.6 | 643 | |
| Pooled Nonresident | | 989 | 467 | 311 | 64 | 842 | 85.1% | 4.2 | 3531 | |
| 22 Crazy Woman | | | | | | | | | | |
| | Limited 1 | 857 | 783 | 0 | 0 | 783 | 91.4% | 3.5 | 2761 | 917 |
| | D/F 6 | 710 | 0 | 505 | 116 | 621 | 87.5% | 4.1 | 2577 | 822 |
| Pooled Total | | 1431 | 783 | 505 | 116 | 1404 | 98.1% | 3.8 | 5338 | |
| Pooled Resident | | 195 | 126 | 36 | 9 | 171 | 87.7% | 6.5 | 1118 | |
| Pooled Nonresident | | 1236 | 657 | 469 | 107 | 1233 | 99.8% | 3.4 | 4220 | |
| 23 Pumpkin Buttes | | | | | | | | | | |
| | Limited 1 | 1615 | 1479 | 44 | 0 | 1523 | 94.3% | 2.8 | 4238 | 1785 |
| | D/F 6 | 1149 | 0 | 888 | 87 | 975 | 84.9% | 3.8 | 3721 | 1316 |
| Pooled Total | | 2699 | 1479 | 932 | 87 | 2498 | 92.6% | 3.2 | 7959 | |
| Pooled Resident | | 631 | 454 | 107 | 0 | 561 | 88.9% | 4.8 | 2672 | |
| Pooled Nonresident | | 2068 | 1025 | 825 | 87 | 1937 | 93.7% | 2.7 | 5287 | |

TABLE I-A (Continued)

ANTELOPE 2012 HARVEST, HUNTING PRESSURE, HUNTER SUCCESS BY HUNT AREA

| AREA (cross hunt areas) | TYPE | ACTIVE LICS/HTRS | HARVEST BUCK | DOE | FAWN | TOTAL | HUNTER SUCCESS | DAYS/ HARVEST | HUNTER DAYS | LICENSES SOLD (cross hunt incl) |
|---|---|---|---|---|---|---|---|---|---|---|
| 24 Thunder Basin | | | | | | | | | | |
| | Limited 1 | 711 | 528 | 44 | 0 | 572 | 80.5% | 4.1 | 2320 | 797 |
| | D/F 6 | 408 | 0 | 304 | 8 | 312 | 76.5% | 3.7 | 1152 | 496 |
| Pooled Total | | 1076 | 528 | 348 | 8 | 884 | 82.2% | 3.9 | 3472 | |
| Pooled Resident | | 341 | 147 | 97 | 8 | 252 | 73.9% | 5.7 | 1444 | |
| Pooled Nonresident | | 735 | 381 | 251 | 0 | 632 | 86.0% | 3.2 | 2028 | |
| 25 Ormsby | | | | | | | | | | |
| | Limited 1 | 922 | 570 | 92 | 25 | 687 | 74.5% | 4.6 | 3130 | 1002 |
| | D/F 6 | 597 | 0 | 388 | 55 | 443 | 74.2% | 3.9 | 1744 | 706 |
| Pooled Total | | 1438 | 570 | 480 | 80 | 1130 | 78.6% | 4.3 | 4874 | |
| Pooled Resident | | 674 | 253 | 166 | 25 | 444 | 65.9% | 4.7 | 2092 | |
| Pooled Nonresident | | 764 | 317 | 314 | 55 | 686 | 89.8% | 4.1 | 2782 | |
| 26 Bear Creek | | | | | | | | | | |
| | Limited 1 | 1368 | 1189 | 0 | 0 | 1189 | 86.9% | 3.3 | 3882 | 1495 |
| | D/F 6 | 1077 | 0 | 780 | 70 | 850 | 78.9% | 3.8 | 3188 | 1200 |
| Pooled Total | | 2385 | 1189 | 780 | 70 | 2039 | 85.5% | 3.5 | 7070 | |
| Pooled Resident | | 371 | 154 | 114 | 0 | 268 | 72.2% | 5.1 | 1357 | |
| Pooled Nonresident | | 2014 | 1035 | 666 | 70 | 1771 | 87.9% | 3.2 | 5713 | |
| 27 Bill | | | | | | | | | | |
| | Limited 1 | 464 | 362 | 8 | 0 | 370 | 79.7% | 3.8 | 1395 | 503 |
| | D/F 6 | 177 | 0 | 153 | 9 | 162 | 91.5% | 2.8 | 454 | 201 |
| Pooled Total | | 611 | 362 | 161 | 9 | 532 | 87.1% | 3.5 | 1849 | |
| Pooled Resident | | 389 | 278 | 45 | 0 | 323 | 83.0% | 3.8 | 1242 | |
| Pooled Nonresident | | 222 | 84 | 116 | 9 | 209 | 94.1% | 2.9 | 607 | |
| 29 Shawnee | | | | | | | | | | |
| | Limited 1 | 743 | 606 | 35 | 24 | 665 | 89.5% | 3.4 | 2267 | 796 |
| | D/F 6 | 474 | 0 | 279 | 59 | 338 | 71.3% | 4.7 | 1593 | 549 |
| | D/F 7 | 154 | 0 | 89 | 18 | 107 | 69.5% | 4.5 | 485 | 199 |
| Pooled Total | | 1272 | 606 | 403 | 101 | 1110 | 87.3% | 3.9 | 4345 | |
| Pooled Resident | | 138 | 85 | 20 | 0 | 105 | 76.1% | 5.4 | 567 | |
| Pooled Nonresident | | 1134 | 521 | 383 | 101 | 1005 | 88.6% | 3.8 | 3778 | |
| 30 LaPrele | | | | | | | | | | |
| | Limited 1 | 621 | 358 | 92 | 0 | 450 | 72.5% | 5.1 | 2303 | 798 |
| | D/F 6 | 645 | 0 | 302 | 81 | 383 | 59.4% | 5.4 | 2074 | 799 |
| Pooled Total | | 1218 | 358 | 394 | 81 | 833 | 68.4% | 5.3 | 4377 | |
| Pooled Resident | | 266 | 60 | 80 | 33 | 173 | 65.0% | 8.1 | 1403 | |
| Pooled Nonresident | | 952 | 298 | 314 | 48 | 660 | 69.3% | 4.5 | 2974 | |
| 31 Hat Six | | | | | | | | | | |
| | Limited 1 | 332 | 276 | 24 | 0 | 300 | 90.4% | 4.3 | 1291 | 349 |
| | D/F 6 | 317 | 0 | 161 | 41 | 202 | 63.7% | 5.7 | 1158 | 398 |
| Pooled Total | | 558 | 276 | 185 | 41 | 502 | 90.0% | 4.9 | 2449 | |
| Pooled Resident | | 119 | 79 | 24 | 0 | 103 | 86.6% | 7.3 | 752 | |
| Pooled Nonresident | | 439 | 197 | 161 | 41 | 399 | 90.9% | 4.3 | 1697 | |
| 32 Bates Creek | | | | | | | | | | |
| | Limited 1 | 359 | 305 | 0 | 0 | 305 | 85.0% | 2.8 | 845 | 402 |
| | D/F 6 | 328 | 0 | 257 | 29 | 286 | 87.2% | 3.1 | 879 | 398 |
| Pooled Total | | 669 | 305 | 257 | 29 | 591 | 88.3% | 2.9 | 1724 | |
| Pooled Resident | | 244 | 165 | 18 | 6 | 189 | 77.5% | 3.1 | 579 | |
| Pooled Nonresident | | 425 | 140 | 239 | 23 | 402 | 94.6% | 2.8 | 1145 | |
| 34 Rock Eagle | | | | | | | | | | |
| | Limited 1 | 239 | 200 | 11 | 0 | 211 | 88.3% | 3.3 | 699 | 252 |
| | D/F 6 | 238 | 0 | 173 | 24 | 197 | 82.8% | 3.8 | 740 | 275 |
| | D/F 7 | 65 | 0 | 39 | 14 | 53 | 81.5% | 1.8 | 93 | 75 |
| Pooled Total | | 472 | 200 | 223 | 38 | 461 | 97.7% | 3.3 | 1532 | |
| Pooled Resident | | 278 | 158 | 87 | 12 | 257 | 92.4% | 4.1 | 1064 | |
| Pooled Nonresident | | 194 | 42 | 136 | 26 | 204 | 105.2% | 2.3 | 468 | |
| 35 Horse Creek | | | | | | | | | | |
| | Limited 1 | 323 | 220 | 8 | 0 | 228 | 70.6% | 5.3 | 1214 | 374 |
| | D/F 6 | 238 | 0 | 156 | 24 | 180 | 75.6% | 5.1 | 923 | 298 |
| | D/F 7 | 48 | 0 | 21 | 0 | 21 | 43.8% | 6.0 | 126 | 75 |
| Pooled Total | | 508 | 220 | 185 | 24 | 429 | 84.4% | 5.3 | 2263 | |
| Pooled Resident | | 187 | 99 | 19 | 6 | 124 | 66.3% | 7.4 | 921 | |
| Pooled Nonresident | | 321 | 121 | 166 | 18 | 305 | 95.0% | 4.4 | 1342 | |
| 36 Burns | | | | | | | | | | |
| | Limited 1 | 152 | 105 | 9 | 0 | 114 | 75.0% | 4.7 | 535 | 179 |
| | D/F 6 | 134 | 0 | 75 | 3 | 78 | 58.2% | 8.6 | 667 | 175 |
| | D/F 7 | 21 | 0 | 3 | 0 | 3 | 14.3% | 12.7 | 38 | 48 |
| Pooled Total | | 256 | 105 | 87 | 3 | 195 | 76.2% | 6.4 | 1240 | |
| Pooled Resident | | 147 | 73 | 30 | 0 | 103 | 70.1% | 5.3 | 543 | |
| Pooled Nonresident | | 109 | 32 | 57 | 3 | 92 | 84.4% | 7.6 | 697 | |

TABLE I-A (Continued)

ANTELOPE 2012 HARVEST, HUNTING PRESSURE, HUNTER SUCCESS BY HUNT AREA

| AREA (cross hunt areas) | TYPE | ACTIVE LICS/HTRS | HARVEST BUCK | DOE | FAWN | TOTAL | HUNTER SUCCESS | DAYS/ HARVEST | HUNTER DAYS | LICENSES SOLD (cross hunt incl) |
|---|---|---|---|---|---|---|---|---|---|---|
| 37 Harriman | | | | | | | | | | |
| | Limited 1 | 242 | 174 | 19 | 0 | 193 | 79.8% | 2.9 | 559 | 272 |
| | D/F 6 | 64 | 0 | 47 | 4 | 51 | 79.7% | 2.5 | 128 | 73 |
| | D/F 7 | 21 | 0 | 19 | 0 | 19 | 90.5% | 2.4 | 46 | 25 |
| Pooled Total | | 296 | 174 | 85 | 4 | 263 | 88.9% | 2.8 | 733 | |
| Pooled Resident | | 184 | 100 | 38 | 2 | 140 | 76.1% | 3.3 | 467 | |
| Pooled Nonresident | | 112 | 74 | 47 | 2 | 123 | 109.8% | 2.2 | 266 | |
| 38 Little Bear Creek | | | | | | | | | | |
| | Limited 1 | 508 | 308 | 78 | 0 | 386 | 76.0% | 4.1 | 1572 | 550 |
| | D/F 6 | 487 | 0 | 283 | 21 | 304 | 62.4% | 5.6 | 1699 | 597 |
| | D/F 7 | 71 | 0 | 37 | 10 | 47 | 66.2% | 2.1 | 99 | 100 |
| Pooled Total | | 985 | 308 | 398 | 31 | 737 | 74.8% | 4.6 | 3370 | |
| Pooled Resident | | 411 | 128 | 113 | 7 | 248 | 60.3% | 7.2 | 1787 | |
| Pooled Nonresident | | 574 | 180 | 285 | 24 | 489 | 85.2% | 3.2 | 1583 | |
| 39 Bluegrass | | | | | | | | | | |
| | Limited 1 | 264 | 255 | 5 | 0 | 260 | 98.5% | 2.6 | 669 | 296 |
| | D/F 6 | 81 | 0 | 61 | 9 | 70 | 86.4% | 2.6 | 184 | 100 |
| Pooled Total | | 300 | 255 | 66 | 9 | 330 | 110.0% | 2.6 | 853 | |
| Pooled Resident | | 113 | 108 | 21 | 7 | 136 | 120.4% | 1.8 | 245 | |
| Pooled Nonresident | | 187 | 147 | 45 | 2 | 194 | 103.7% | 3.1 | 608 | |
| 40 East Laramie | | | | | | | | | | |
| | Limited 1 | 180 | 123 | 4 | 0 | 127 | 70.6% | 4.1 | 517 | 198 |
| | D/F 6 | 132 | 0 | 75 | 19 | 94 | 71.2% | 5.4 | 508 | 148 |
| Pooled Total | | 243 | 123 | 79 | 19 | 221 | 90.9% | 4.6 | 1025 | |
| Pooled Resident | | 62 | 24 | 0 | 0 | 24 | 38.7% | 13.0 | 312 | |
| Pooled Nonresident | | 181 | 99 | 79 | 19 | 197 | 108.8% | 3.6 | 713 | |
| 41 Laramie Peak | | | | | | | | | | |
| | Limited 1 | 40 | 26 | 2 | 0 | 28 | 70.0% | 4.6 | 129 | 50 |
| | D/F 6 | 42 | 0 | 20 | 6 | 26 | 61.9% | 3.9 | 101 | 50 |
| Pooled Total | | 69 | 26 | 22 | 6 | 54 | 78.3% | 4.3 | 230 | |
| Pooled Resident | | 32 | 19 | 4 | 0 | 23 | 71.9% | 4.5 | 104 | |
| Pooled Nonresident | | 37 | 7 | 18 | 6 | 31 | 83.8% | 4.1 | 126 | |
| 42 Laramie Plains | | | | | | | | | | |
| | Limited 1 | 592 | 487 | 0 | 9 | 496 | 83.8% | 3.1 | 1561 | 646 |
| | D/F 6 | 202 | 0 | 133 | 26 | 159 | 78.7% | 4.2 | 669 | 249 |
| | D/F 7 | 116 | 0 | 81 | 8 | 89 | 76.7% | 4.0 | 360 | 150 |
| Pooled Total | | 815 | 487 | 214 | 43 | 744 | 91.3% | 3.5 | 2590 | |
| Pooled Resident | | 102 | 45 | 0 | 0 | 45 | 44.1% | 6.5 | 294 | |
| Pooled Nonresident | | 713 | 442 | 214 | 43 | 699 | 98.0% | 3.3 | 2296 | |
| 43 Cooper Lake | | | | | | | | | | |
| | Limited 1 | 441 | 379 | 14 | 6 | 399 | 90.5% | 3.1 | 1255 | 448 |
| | D/F 6 | 398 | 0 | 279 | 52 | 331 | 83.2% | 3.6 | 1191 | 449 |
| Pooled Total | | 758 | 379 | 293 | 58 | 730 | 96.3% | 3.4 | 2446 | |
| Pooled Resident | | 109 | 66 | 42 | 0 | 108 | 99.1% | 3.1 | 332 | |
| Pooled Nonresident | | 649 | 313 | 251 | 58 | 622 | 95.8% | 3.4 | 2114 | |
| 44 South Laramie | | | | | | | | | | |
| | Limited 1 | 241 | 169 | 0 | 0 | 169 | 70.1% | 4.7 | 788 | 249 |
| | D/F 6 | 236 | 0 | 164 | 23 | 187 | 79.2% | 3.6 | 677 | 248 |
| Pooled Total | | 419 | 169 | 164 | 23 | 356 | 85.0% | 4.1 | 1465 | |
| Pooled Resident | | 135 | 72 | 12 | 0 | 84 | 62.2% | 6.6 | 556 | |
| Pooled Nonresident | | 284 | 97 | 152 | 23 | 272 | 95.8% | 3.3 | 909 | |
| 45 West Laramie | | | | | | | | | | |
| | Limited 1 | 413 | 279 | 26 | 0 | 305 | 73.8% | 6.0 | 1817 | 498 |
| | D/F 6 | 419 | 0 | 279 | 41 | 320 | 76.4% | 4.0 | 1264 | 500 |
| Pooled Total | | 807 | 279 | 305 | 41 | 625 | 77.4% | 4.9 | 3081 | |
| Pooled Resident | | 274 | 133 | 67 | 0 | 200 | 73.0% | 7.4 | 1484 | |
| Pooled Nonresident | | 533 | 146 | 238 | 41 | 425 | 79.7% | 3.8 | 1597 | |
| 46 Kyle | | | | | | | | | | |
| | Limited 1 | 217 | 163 | 4 | 0 | 167 | 77.0% | 3.4 | 568 | 229 |
| | Limited 2 | 224 | 195 | 10 | 0 | 205 | 91.5% | 3.3 | 679 | 224 |
| | D/F 6 | 216 | 0 | 142 | 24 | 166 | 76.9% | 3.8 | 625 | 305 |
| | D/F 7 | 226 | 0 | 131 | 20 | 151 | 66.8% | 4.9 | 734 | 247 |
| Pooled Total | | 749 | 358 | 287 | 44 | 689 | 92.0% | 3.8 | 2606 | |
| Pooled Resident | | 202 | 135 | 15 | 5 | 155 | 76.7% | 3.7 | 574 | |
| Pooled Nonresident | | 547 | 223 | 272 | 39 | 534 | 97.6% | 3.8 | 2032 | |

TABLE I-A (Continued)

ANTELOPE 2012 HARVEST, HUNTING PRESSURE, HUNTER SUCCESS BY HUNT AREA

| AREA (cross hunt areas) | TYPE | ACTIVE LICS/HTRS | HARVEST BUCK | DOE | FAWN | TOTAL | HUNTER SUCCESS | DAYS/ HARVEST | HUNTER DAYS | LICENSES SOLD (cross hunt incl) |
|---|---|---|---|---|---|---|---|---|---|---|
| 47 Shirley Basin | | | | | | | | | | |
| | Limited 1 | 813 | 562 | 45 | 0 | 607 | 74.7% | 3.6 | 2206 | 901 |
| | Limited 2 | 259 | 183 | 0 | 0 | 183 | 70.7% | 4.0 | 740 | 306 |
| | D/F 6 | 552 | 0 | 377 | 72 | 449 | 81.3% | 3.3 | 1477 | 648 |
| | D/F 7 | 291 | 0 | 230 | 20 | 250 | 85.9% | 3.1 | 774 | 347 |
| Pooled Total | | 1818 | 745 | 652 | 92 | 1489 | 81.9% | 3.5 | 5197 | |
| Pooled Resident | | 1029 | 551 | 162 | 48 | 761 | 74.0% | 3.6 | 2735 | |
| Pooled Nonresident | | 789 | 194 | 490 | 44 | 728 | 92.3% | 3.4 | 2462 | |
| 48 Leo-Hanna | | | | | | | | | | |
| | Limited 1 | 285 | 226 | 13 | 7 | 246 | 86.3% | 2.4 | 595 | 298 |
| | Limited 2 | 185 | 158 | 0 | 0 | 158 | 85.4% | 3.9 | 621 | 205 |
| | D/F 6 | 306 | 0 | 197 | 15 | 212 | 69.3% | 3.5 | 740 | 374 |
| | D/F 7 | 303 | 0 | 205 | 26 | 231 | 76.2% | 4.3 | 994 | 370 |
| Pooled Total | | 950 | 384 | 415 | 48 | 847 | 89.2% | 3.5 | 2950 | |
| Pooled Resident | | 297 | 192 | 65 | 7 | 264 | 88.9% | 2.6 | 680 | |
| Pooled Nonresident | | 653 | 192 | 350 | 41 | 583 | 89.3% | 3.9 | 2270 | |
| 50 Elk Mountain | | | | | | | | | | |
| | Limited 0 | 52 | 41 | 2 | 1 | 44 | 84.6% | 3.2 | 141 | 52 |
| | Limited 1 | 479 | 338 | 16 | 0 | 354 | 73.9% | 4.3 | 1536 | 505 |
| | D/F 6 | 552 | 0 | 392 | 75 | 467 | 84.6% | 3.7 | 1732 | 700 |
| Pooled Total | | 1044 | 379 | 410 | 76 | 865 | 82.9% | 3.9 | 3409 | |
| Pooled Resident | | 226 | 99 | 36 | 13 | 148 | 65.5% | 4.9 | 732 | |
| Pooled Nonresident | | 818 | 280 | 374 | 63 | 717 | 87.7% | 3.7 | 2677 | |
| 51 Big Creek | | | | | | | | | | |
| | Limited 1 | 25 | 23 | 0 | 0 | 23 | 92.0% | 3.1 | 71 | 25 |
| | D/F 6 | 26 | 0 | 14 | 2 | 16 | 61.5% | 5.2 | 83 | 26 |
| Pooled Total | | 39 | 23 | 14 | 2 | 39 | 100.0% | 3.9 | 154 | |
| Pooled Resident | | 27 | 18 | 10 | 2 | 30 | 111.1% | 4.0 | 119 | |
| Pooled Nonresident | | 12 | 5 | 4 | 0 | 9 | 75.0% | 3.9 | 35 | |
| 52 Spring Creek | | | | | | | | | | |
| | Limited 1 | 178 | 153 | 0 | 4 | 157 | 88.2% | 3.2 | 506 | 205 |
| | Limited 2 | 191 | 164 | 5 | 0 | 169 | 88.5% | 2.9 | 493 | 203 |
| | D/F 6 | 148 | 0 | 110 | 12 | 122 | 82.4% | 3.1 | 375 | 201 |
| | D/F 7 | 218 | 0 | 161 | 15 | 176 | 80.7% | 4.3 | 758 | 250 |
| Pooled Total | | 661 | 317 | 276 | 31 | 624 | 94.4% | 3.4 | 2132 | |
| Pooled Resident | | 327 | 207 | 87 | 8 | 302 | 92.4% | 3.6 | 1090 | |
| Pooled Nonresident | | 334 | 110 | 189 | 23 | 322 | 96.4% | 3.2 | 1042 | |
| 53 Baggs | | | | | | | | | | |
| | Limited 1 | 89 | 72 | 3 | 0 | 75 | 84.3% | 4.3 | 319 | 102 |
| Pooled Total | | 89 | 72 | 3 | 0 | 75 | 84.3% | 4.3 | 319 | |
| Pooled Resident | | 67 | 51 | 3 | 0 | 54 | 80.6% | 4.7 | 253 | |
| Pooled Nonresident | | 22 | 21 | 0 | 0 | 21 | 95.5% | 3.1 | 66 | |
| 55 Red Rim | | | | | | | | | | |
| | Limited 1 | 71 | 61 | 2 | 0 | 63 | 88.7% | 2.7 | 170 | 77 |
| Pooled Total | | 71 | 61 | 2 | 0 | 63 | 88.7% | 2.7 | 170 | |
| Pooled Resident | | 57 | 48 | 2 | 0 | 50 | 87.7% | 2.7 | 133 | |
| Pooled Nonresident | | 14 | 13 | 0 | 0 | 13 | 92.9% | 2.8 | 37 | |
| 56 Iron Springs | | | | | | | | | | |
| | Limited 1 | 71 | 68 | 0 | 0 | 68 | 95.8% | 2.8 | 188 | 79 |
| Pooled Total | | 71 | 68 | 0 | 0 | 68 | 95.8% | 2.8 | 188 | |
| Pooled Resident | | 46 | 43 | 0 | 0 | 43 | 93.5% | 2.8 | 121 | |
| Pooled Nonresident | | 25 | 25 | 0 | 0 | 25 | 100.0% | 2.7 | 67 | |
| 57 South Wamsutter | | | | | | | | | | |
| | Limited 1 | 145 | 125 | 0 | 0 | 125 | 86.2% | 4.1 | 509 | 152 |
| Pooled Total | | 145 | 125 | 0 | 0 | 125 | 86.2% | 4.1 | 509 | |
| Pooled Resident | | 113 | 93 | 0 | 0 | 93 | 82.3% | 4.5 | 415 | |
| Pooled Nonresident | | 32 | 32 | 0 | 0 | 32 | 100.0% | 2.9 | 94 | |
| 58 Black Butte-Kenny Rim | | | | | | | | | | |
| | Limited 1 | 46 | 39 | 0 | 0 | 39 | 84.8% | 3.9 | 151 | 51 |
| Pooled Total | | 46 | 39 | 0 | 0 | 39 | 84.8% | 3.9 | 151 | |
| Pooled Resident | | 37 | 31 | 0 | 0 | 31 | 83.8% | 3.8 | 119 | |
| Pooled Nonresident | | 9 | 8 | 0 | 0 | 8 | 88.9% | 4.0 | 32 | |
| 59 Aspen Mountain | | | | | | | | | | |
| | Limited 1 | 222 | 205 | 4 | 0 | 209 | 94.1% | 4.0 | 843 | 231 |
| | D/F 6 | 35 | 0 | 29 | 2 | 31 | 88.6% | 2.5 | 76 | 36 |
| Pooled Total | | 239 | 205 | 33 | 2 | 240 | 100.4% | 3.8 | 919 | |
| Pooled Resident | | 184 | 154 | 25 | 0 | 179 | 97.3% | 4.2 | 753 | |
| Pooled Nonresident | | 55 | 51 | 8 | 2 | 61 | 110.9% | 2.7 | 166 | |

TABLE I-A (Continued)

ANTELOPE 2012 HARVEST, HUNTING PRESSURE, HUNTER SUCCESS BY HUNT AREA

| AREA (cross hunt areas) | TYPE | ACTIVE LICS/HTRS | HARVEST BUCK | DOE | FAWN | TOTAL | HUNTER SUCCESS | DAYS/ HARVEST | HUNTER DAYS | LICENSES SOLD (cross hunt incl) |
|---|---|---|---|---|---|---|---|---|---|---|
| 60 Table Rock | | | | | | | | | | |
| | Limited 1 | 122 | 105 | 0 | 0 | 105 | 86.1% | 3.6 | 377 | 127 |
| | D/F 6 | 101 | 0 | 95 | 2 | 97 | 96.0% | 2.0 | 198 | 125 |
| Pooled Total | | 189 | 105 | 95 | 2 | 202 | 106.9% | 2.8 | 575 | |
| Pooled Resident | | 132 | 83 | 47 | 0 | 130 | 98.5% | 3.2 | 413 | |
| Pooled Nonresident | | 57 | 22 | 48 | 2 | 72 | 126.3% | 2.3 | 162 | |
| 61 Chain Lakes | | | | | | | | | | |
| | Limited 1 | 188 | 174 | 0 | 0 | 174 | 92.6% | 2.6 | 461 | 199 |
| | D/F 6 | 352 | 0 | 327 | 6 | 333 | 94.6% | 2.2 | 748 | 397 |
| Pooled Total | | 514 | 174 | 327 | 6 | 507 | 98.6% | 2.4 | 1209 | |
| Pooled Resident | | 252 | 136 | 109 | 0 | 245 | 97.2% | 2.7 | 650 | |
| Pooled Nonresident | | 262 | 38 | 218 | 6 | 262 | 100.0% | 2.1 | 559 | |
| 62 South Ferris | | | | | | | | | | |
| | Limited 1 | 146 | 107 | 0 | 0 | 107 | 73.3% | 4.7 | 501 | 151 |
| | Limited 2 | 83 | 78 | 0 | 0 | 78 | 94.0% | 3.8 | 296 | 97 |
| | D/F 6 | 42 | 0 | 38 | 2 | 40 | 95.2% | 2.1 | 85 | 51 |
| Pooled Total | | 252 | 185 | 38 | 2 | 225 | 89.3% | 3.9 | 882 | |
| Pooled Resident | | 170 | 122 | 20 | 0 | 142 | 83.5% | 3.8 | 534 | |
| Pooled Nonresident | | 82 | 63 | 18 | 2 | 83 | 101.2% | 4.2 | 348 | |
| 63 North Ferris | | | | | | | | | | |
| | Limited 1 | 345 | 280 | 0 | 0 | 280 | 81.2% | 3.4 | 957 | 403 |
| | Limited 2 | 187 | 168 | 4 | 0 | 172 | 92.0% | 2.8 | 484 | 199 |
| | D/F 6 | 97 | 0 | 73 | 11 | 84 | 86.6% | 3.1 | 259 | 106 |
| | D/F 7 | 256 | 0 | 209 | 15 | 224 | 87.5% | 3.2 | 715 | 299 |
| Pooled Total | | 788 | 448 | 286 | 26 | 760 | 96.4% | 3.2 | 2415 | |
| Pooled Resident | | 347 | 251 | 53 | 12 | 316 | 91.1% | 3.4 | 1082 | |
| Pooled Nonresident | | 441 | 197 | 233 | 14 | 444 | 100.7% | 3.0 | 1333 | |
| 64 Bison Basin | | | | | | | | | | |
| | Limited 1 | 221 | 200 | 0 | 0 | 200 | 90.5% | 3.2 | 637 | 225 |
| | D/F 6 | 311 | 0 | 279 | 10 | 289 | 92.9% | 2.9 | 851 | 350 |
| Pooled Total | | 479 | 200 | 279 | 10 | 489 | 102.1% | 3.0 | 1488 | |
| Pooled Resident | | 225 | 158 | 50 | 0 | 208 | 92.4% | 3.3 | 690 | |
| Pooled Nonresident | | 254 | 42 | 229 | 10 | 281 | 110.6% | 2.8 | 798 | |
| 65 South Pass | | | | | | | | | | |
| | Limited 1 | 145 | 129 | 0 | 0 | 129 | 89.0% | 3.0 | 381 | 151 |
| | D/F 6 | 185 | 0 | 140 | 12 | 152 | 82.2% | 3.2 | 490 | 200 |
| | D/F 7 | 44 | 0 | 41 | 2 | 43 | 97.7% | 3.5 | 151 | 48 |
| Pooled Total | | 315 | 129 | 181 | 14 | 324 | 102.9% | 3.2 | 1022 | |
| Pooled Resident | | 184 | 97 | 73 | 11 | 181 | 98.4% | 3.4 | 613 | |
| Pooled Nonresident | | 131 | 32 | 108 | 3 | 143 | 109.2% | 2.9 | 409 | |
| 66 Lander | | | | | | | | | | |
| | Limited 1 | 120 | 103 | 3 | 0 | 106 | 88.3% | 4.0 | 426 | 125 |
| | D/F 6 | 129 | 0 | 113 | 3 | 116 | 89.9% | 3.1 | 359 | 150 |
| Pooled Total | | 208 | 103 | 116 | 3 | 222 | 106.7% | 3.5 | 785 | |
| Pooled Resident | | 143 | 81 | 66 | 0 | 147 | 102.8% | 3.6 | 535 | |
| Pooled Nonresident | | 65 | 22 | 50 | 3 | 75 | 115.4% | 3.3 | 250 | |
| 67 Sand Draw | | | | | | | | | | |
| | Limited 1 | 360 | 318 | 0 | 0 | 318 | 88.3% | 3.2 | 1027 | 374 |
| | D/F 6 | 174 | 0 | 147 | 12 | 159 | 91.4% | 2.3 | 363 | 200 |
| Pooled Total | | 502 | 318 | 147 | 12 | 477 | 95.0% | 2.9 | 1390 | |
| Pooled Resident | | 370 | 244 | 74 | 9 | 327 | 88.4% | 3.0 | 990 | |
| Pooled Nonresident | | 132 | 74 | 73 | 3 | 150 | 113.6% | 2.7 | 400 | |
| 68 Split Rock | | | | | | | | | | |
| | Limited 1 | 301 | 252 | 6 | 0 | 258 | 85.7% | 2.9 | 746 | 352 |
| | D/F 6 | 294 | 0 | 270 | 13 | 283 | 96.3% | 2.4 | 670 | 347 |
| Pooled Total | | 542 | 252 | 276 | 13 | 541 | 99.8% | 2.6 | 1416 | |
| Pooled Resident | | 274 | 191 | 69 | 0 | 260 | 94.9% | 2.5 | 645 | |
| Pooled Nonresident | | 268 | 61 | 207 | 13 | 281 | 104.9% | 2.7 | 771 | |
| 69 South Rattlesnake | | | | | | | | | | |
| | Limited 1 | 135 | 102 | 0 | 4 | 106 | 78.5% | 3.2 | 340 | 152 |
| | D/F 6 | 90 | 0 | 76 | 9 | 85 | 94.4% | 2.8 | 234 | 99 |
| Pooled Total | | 191 | 102 | 76 | 13 | 191 | 100.0% | 3.0 | 574 | |
| Pooled Resident | | 104 | 70 | 6 | 10 | 86 | 82.7% | 3.0 | 259 | |
| Pooled Nonresident | | 87 | 32 | 70 | 3 | 105 | 120.7% | 3.0 | 315 | |

TABLE I-A (Continued)

ANTELOPE 2012 HARVEST, HUNTING PRESSURE, HUNTER SUCCESS BY HUNT AREA

| AREA (cross hunt areas) | TYPE | ACTIVE LICS/HTRS | HARVEST BUCK | DOE | FAWN | TOTAL | HUNTER SUCCESS | DAYS/ HARVEST | HUNTER DAYS | LICENSES SOLD (cross hunt incl) |
|---|---|---|---|---|---|---|---|---|---|---|
| 70 Kendrick | | | | | | | | | | |
| | Limited 1 | 178 | 124 | 23 | 0 | 147 | 82.6% | 3.1 | 454 | 200 |
| | D/F 6 | 169 | 0 | 140 | 6 | 146 | 86.4% | 3.0 | 445 | 200 |
| Pooled Total | | 281 | 124 | 163 | 6 | 293 | 104.3% | 3.1 | 899 | |
| Pooled Resident | | 57 | 7 | 27 | 0 | 34 | 59.6% | 2.5 | 85 | |
| Pooled Nonresident | | 224 | 117 | 136 | 6 | 259 | 115.6% | 3.1 | 814 | |
| 71 East Poison Spider | | | | | | | | | | |
| | Limited 1 | 248 | 202 | 7 | 0 | 209 | 84.3% | 3.5 | 728 | 300 |
| | D/F 6 | 233 | 0 | 144 | 23 | 167 | 71.7% | 4.3 | 726 | 299 |
| Pooled Total | | 449 | 202 | 151 | 23 | 376 | 83.7% | 3.9 | 1454 | |
| Pooled Resident | | 108 | 73 | 0 | 0 | 73 | 67.6% | 5.2 | 379 | |
| Pooled Nonresident | | 341 | 129 | 151 | 23 | 303 | 88.9% | 3.5 | 1075 | |
| 72 West Poison Spider | | | | | | | | | | |
| | Limited 1 | 824 | 634 | 15 | 0 | 649 | 78.8% | 3.8 | 2438 | 906 |
| | D/F 6 | 502 | 0 | 401 | 44 | 445 | 88.6% | 3.5 | 1558 | 603 |
| Pooled Total | | 1251 | 634 | 416 | 44 | 1094 | 87.5% | 3.7 | 3996 | |
| Pooled Resident | | 631 | 425 | 28 | 0 | 453 | 71.8% | 4.8 | 2155 | |
| Pooled Nonresident | | 620 | 209 | 388 | 44 | 641 | 103.4% | 2.9 | 1841 | |
| 73 North Natrona | | | | | | | | | | |
| | Limited 1 | 833 | 673 | 0 | 0 | 673 | 80.8% | 4.2 | 2828 | 903 |
| | D/F 6 | 183 | 0 | 149 | 12 | 161 | 88.0% | 3.3 | 532 | 202 |
| | D/F 7 | 169 | 0 | 130 | 26 | 156 | 92.3% | 3.5 | 541 | 200 |
| Pooled Total | | 1119 | 673 | 279 | 38 | 990 | 88.5% | 3.9 | 3901 | |
| Pooled Resident | | 783 | 500 | 135 | 15 | 650 | 83.0% | 4.4 | 2856 | |
| Pooled Nonresident | | 336 | 173 | 144 | 23 | 340 | 101.2% | 3.1 | 1045 | |
| 74 Deer Creek | | | | | | | | | | |
| | Limited 1 | 238 | 198 | 0 | 0 | 198 | 83.2% | 3.2 | 625 | 249 |
| | D/F 6 | 228 | 0 | 220 | 4 | 224 | 98.2% | 2.8 | 616 | 274 |
| Pooled Total | | 421 | 198 | 220 | 4 | 422 | 100.2% | 2.9 | 1241 | |
| Pooled Resident | | 234 | 157 | 45 | 0 | 202 | 86.3% | 2.8 | 567 | |
| Pooled Nonresident | | 187 | 41 | 175 | 4 | 220 | 117.6% | 3.1 | 674 | |
| 75 Badwater | | | | | | | | | | |
| | Limited 1 | 507 | 417 | 19 | 0 | 436 | 86.0% | 3.7 | 1613 | 551 |
| | D/F 6 | 264 | 0 | 222 | 13 | 235 | 89.0% | 4.4 | 1024 | 299 |
| Pooled Total | | 696 | 417 | 241 | 13 | 671 | 96.4% | 3.9 | 2637 | |
| Pooled Resident | | 529 | 318 | 159 | 13 | 490 | 92.6% | 3.9 | 1911 | |
| Pooled Nonresident | | 167 | 99 | 82 | 0 | 181 | 108.4% | 4.0 | 726 | |
| 76 Copper Mountain | | | | | | | | | | |
| | Limited 1 | 113 | 93 | 0 | 0 | 93 | 82.3% | 4.1 | 384 | 124 |
| | Limited 2 | 21 | 18 | 0 | 0 | 18 | 85.7% | 7.3 | 132 | 25 |
| | D/F 6 | 23 | 0 | 14 | 0 | 14 | 60.9% | 3.4 | 48 | 25 |
| | D/F 7 | 70 | 0 | 44 | 7 | 51 | 72.9% | 4.2 | 214 | 75 |
| Pooled Total | | 182 | 111 | 58 | 7 | 176 | 96.7% | 4.4 | 778 | |
| Pooled Resident | | 131 | 91 | 9 | 0 | 100 | 76.3% | 4.9 | 486 | |
| Pooled Nonresident | | 51 | 20 | 49 | 7 | 76 | 149.0% | 3.8 | 292 | |
| 77 Fifteen Mile Creek | | | | | | | | | | |
| | Limited 1 | 64 | 58 | 0 | 0 | 58 | 90.6% | 3.2 | 186 | 76 |
| | Limited 2 | 20 | 17 | 1 | 0 | 18 | 90.0% | 5.9 | 107 | 25 |
| | D/F 6 | 46 | 0 | 41 | 4 | 45 | 97.8% | 5.5 | 246 | 50 |
| Pooled Total | | 104 | 75 | 42 | 4 | 121 | 116.3% | 4.5 | 539 | |
| Pooled Resident | | 72 | 57 | 18 | 3 | 78 | 108.3% | 5.5 | 429 | |
| Pooled Nonresident | | 32 | 18 | 24 | 1 | 43 | 134.4% | 2.6 | 110 | |
| 78 McCullough Peaks | | | | | | | | | | |
| | Limited 1 | 118 | 113 | 0 | 0 | 113 | 95.8% | 2.8 | 312 | 127 |
| | D/F 6 | 51 | 0 | 43 | 4 | 47 | 92.2% | 2.4 | 114 | 51 |
| | D/F 7 | 219 | 0 | 167 | 8 | 175 | 79.9% | 3.7 | 640 | 250 |
| Pooled Total | | 329 | 113 | 210 | 12 | 335 | 101.8% | 3.2 | 1066 | |
| Pooled Resident | | 236 | 86 | 134 | 8 | 228 | 96.6% | 3.5 | 809 | |
| Pooled Nonresident | | 93 | 27 | 76 | 4 | 107 | 115.1% | 2.4 | 257 | |
| 79 Crystal Creek | | | | | | | | | | |
| **(116)** | Limited 9 | 18 | 13 | 0 | 0 | 13 | 72.2% | 7.8 | 101 | 31 |
| Pooled Total | | 18 | 13 | 0 | 0 | 13 | 72.2% | 7.8 | 101 | |
| Pooled Resident | | 14 | 9 | 0 | 0 | 9 | 64.3% | 9.1 | 82 | |
| Pooled Nonresident | | 4 | 4 | 0 | 0 | 4 | 100.0% | 4.8 | 19 | |

TABLE I-A (Continued)

ANTELOPE 2012 HARVEST, HUNTING PRESSURE, HUNTER SUCCESS BY HUNT AREA

| AREA (cross hunt areas) | TYPE | ACTIVE LICS/HTRS | HARVEST BUCK | DOE | FAWN | TOTAL | HUNTER SUCCESS | DAYS/ HARVEST | HUNTER DAYS | LICENSES SOLD (cross hunt incl) |
|---|---|---|---|---|---|---|---|---|---|---|
| 80 Badger Basin | | | | | | | | | | |
| | Limited 1 | 124 | 93 | 0 | 0 | 93 | 75.0% | 4.9 | 458 | 129 |
| | D/F 6 | 52 | 0 | 37 | 6 | 43 | 82.7% | 7.3 | 312 | 56 |
| | D/F 7 | 25 | 0 | 15 | 2 | 17 | 68.0% | 4.4 | 75 | 25 |
| Pooled Total | | 166 | 93 | 52 | 8 | 153 | 92.2% | 5.5 | 845 | |
| Pooled Resident | | 127 | 70 | 43 | 6 | 119 | 93.7% | 5.5 | 651 | |
| Pooled Nonresident | | 39 | 23 | 9 | 2 | 34 | 87.2% | 5.7 | 194 | |
| 81 South Fork | | | | | | | | | | |
| | Limited 1 | 25 | 18 | 2 | 0 | 20 | 80.0% | 5.4 | 108 | 25 |
| | Limited 2 | 97 | 85 | 3 | 0 | 88 | 90.7% | 4.3 | 374 | 104 |
| | D/F 6 | 42 | 0 | 26 | 2 | 28 | 66.7% | 4.6 | 130 | 51 |
| Pooled Total | | 147 | 103 | 31 | 2 | 136 | 92.5% | 4.5 | 612 | |
| Pooled Resident | | 123 | 83 | 31 | 2 | 116 | 94.3% | 4.9 | 564 | |
| Pooled Nonresident | | 24 | 20 | 0 | 0 | 20 | 83.3% | 2.4 | 48 | |
| 82 North Greybull River | | | | | | | | | | |
| | Limited 1 | 141 | 116 | 0 | 0 | 116 | 82.3% | 3.8 | 441 | 151 |
| | D/F 6 | 34 | 0 | 27 | 3 | 30 | 88.2% | 3.3 | 99 | 50 |
| | D/F 7 | 89 | 0 | 82 | 2 | 84 | 94.4% | 1.9 | 159 | 99 |
| Pooled Total | | 212 | 116 | 109 | 5 | 230 | 108.5% | 3.0 | 699 | |
| Pooled Resident | | 148 | 89 | 44 | 5 | 138 | 93.2% | 3.4 | 464 | |
| Pooled Nonresident | | 64 | 27 | 65 | 0 | 92 | 143.8% | 2.6 | 235 | |
| 83 Owl Creek | | | | | | | | | | |
| | Limited 1 | 135 | 122 | 0 | 0 | 122 | 90.4% | 3.4 | 420 | 155 |
| | D/F 6 | 245 | 0 | 202 | 14 | 216 | 88.2% | 3.1 | 665 | 300 |
| Pooled Total | | 313 | 122 | 202 | 14 | 338 | 108.0% | 3.2 | 1085 | |
| Pooled Resident | | 122 | 94 | 15 | 0 | 109 | 89.3% | 3.3 | 358 | |
| Pooled Nonresident | | 191 | 28 | 187 | 14 | 229 | 119.9% | 3.2 | 727 | |
| 84 Wind River | | | | | | | | | | |
| | Limited 1 | 78 | 66 | 4 | 0 | 70 | 89.7% | 5.4 | 379 | 80 |
| | D/F 6 | 86 | 0 | 61 | 9 | 70 | 81.4% | 4.3 | 301 | 98 |
| Pooled Total | | 133 | 66 | 65 | 9 | 140 | 105.3% | 4.9 | 680 | |
| Pooled Resident | | 91 | 51 | 46 | 5 | 102 | 112.1% | 5.1 | 516 | |
| Pooled Nonresident | | 42 | 15 | 19 | 4 | 38 | 90.5% | 4.3 | 164 | |
| 85 Gros Ventre | | | | | | | | | | |
| | Limited 1 | 14 | 14 | 0 | 0 | 14 | 100.0% | 7.6 | 106 | 15 |
| Pooled Total | | 14 | 14 | 0 | 0 | 14 | 100.0% | 7.6 | 106 | |
| Pooled Resident | | 13 | 13 | 0 | 0 | 13 | 100.0% | 8.0 | 104 | |
| Pooled Nonresident | | 1 | 1 | 0 | 0 | 1 | 100.0% | 2.0 | 2 | |
| 86 Hoback | | | | | | | | | | |
| | Limited 1 | 53 | 39 | 4 | 0 | 43 | 81.1% | 6.5 | 278 | 53 |
| | D/F 6 | 26 | 0 | 20 | 0 | 20 | 76.9% | 4.1 | 82 | 26 |
| Pooled Total | | 62 | 39 | 24 | 0 | 63 | 101.6% | 5.7 | 360 | |
| Pooled Resident | | 46 | 30 | 18 | 0 | 48 | 104.3% | 6.0 | 286 | |
| Pooled Nonresident | | 16 | 9 | 6 | 0 | 15 | 93.8% | 4.9 | 74 | |
| 87 Pinedale | | | | | | | | | | |
| | Limited 1 | 172 | 130 | 11 | 0 | 141 | 82.0% | 4.4 | 618 | 201 |
| | Limited 2 | 143 | 124 | 3 | 0 | 127 | 88.8% | 3.3 | 414 | 149 |
| | D/F 6 | 172 | 0 | 145 | 6 | 151 | 87.8% | 4.1 | 623 | 202 |
| | D/F 7 | 114 | 0 | 101 | 2 | 103 | 90.4% | 5.7 | 586 | 149 |
| Pooled Total | | 504 | 254 | 260 | 8 | 522 | 103.6% | 4.3 | 2241 | |
| Pooled Resident | | 393 | 187 | 213 | 0 | 400 | 101.8% | 4.5 | 1792 | |
| Pooled Nonresident | | 111 | 67 | 47 | 8 | 122 | 109.9% | 3.7 | 449 | |
| 88 Beaver | | | | | | | | | | |
| | Limited 1 | 272 | 234 | 0 | 0 | 234 | 86.0% | 3.1 | 734 | 306 |
| | D/F 6 | 257 | 0 | 199 | 29 | 228 | 88.7% | 6.0 | 1365 | 328 |
| Pooled Total | | 473 | 234 | 199 | 29 | 462 | 97.7% | 4.5 | 2099 | |
| Pooled Resident | | 298 | 177 | 100 | 10 | 287 | 96.3% | 5.9 | 1685 | |
| Pooled Nonresident | | 175 | 57 | 99 | 19 | 175 | 100.0% | 2.4 | 414 | |
| 89 Piney | | | | | | | | | | |
| | Limited 1 | 308 | 269 | 6 | 0 | 275 | 89.3% | 3.2 | 891 | 331 |
| | D/F 6 | 282 | 0 | 230 | 14 | 244 | 86.5% | 3.4 | 825 | 373 |
| | D/F 7 | 61 | 0 | 54 | 2 | 56 | 91.8% | 5.3 | 295 | 75 |
| Pooled Total | | 563 | 269 | 290 | 16 | 575 | 102.1% | 3.5 | 2011 | |
| Pooled Resident | | 370 | 199 | 140 | 14 | 353 | 95.4% | 3.9 | 1378 | |
| Pooled Nonresident | | 193 | 70 | 150 | 2 | 222 | 115.0% | 2.9 | 633 | |

TABLE I-A (Continued)

ANTELOPE 2012 HARVEST, HUNTING PRESSURE, HUNTER SUCCESS BY HUNT AREA

| AREA (cross hunt areas) | TYPE | ACTIVE LICS/HTRS | HARVEST BUCK | DOE | FAWN | TOTAL | HUNTER SUCCESS | DAYS/ HARVEST | HUNTER DAYS | LICENSES SOLD (cross hunt incl) |
|---|---|---|---|---|---|---|---|---|---|---|
| 90 Yellow Point | | | | | | | | | | |
| | Limited 1 | 198 | 176 | 0 | 0 | 176 | 88.9% | 2.8 | 489 | 229 |
| | Limited 2 | 204 | 164 | 9 | 0 | 173 | 84.8% | 2.6 | 452 | 204 |
| | D/F 6 | 210 | 0 | 166 | 20 | 186 | 88.6% | 3.8 | 715 | 225 |
| | D/F 7 | 142 | 0 | 121 | 8 | 129 | 90.8% | 2.9 | 369 | 175 |
| Pooled Total | | 676 | 340 | 296 | 28 | 664 | 98.2% | 3.0 | 2025 | |
| Pooled Resident | | 403 | 252 | 113 | 17 | 382 | 94.8% | 2.9 | 1102 | |
| Pooled Nonresident | | 273 | 88 | 183 | 11 | 282 | 103.3% | 3.3 | 923 | |
| 91 Dry Sandy | | | | | | | | | | |
| | Limited 1 | 370 | 318 | 10 | 0 | 328 | 88.6% | 3.8 | 1254 | 404 |
| | D/F 6 | 194 | 0 | 163 | 12 | 175 | 90.2% | 2.7 | 477 | 225 |
| | D/F 7 | 71 | 0 | 63 | 8 | 71 | 100.0% | 2.3 | 163 | 75 |
| Pooled Total | | 563 | 318 | 236 | 20 | 574 | 102.0% | 3.3 | 1894 | |
| Pooled Resident | | 420 | 245 | 148 | 14 | 407 | 96.9% | 3.6 | 1456 | |
| Pooled Nonresident | | 143 | 73 | 88 | 6 | 167 | 116.8% | 2.6 | 438 | |
| 92 Steamboat | | | | | | | | | | |
| | Limited 1 | 150 | 128 | 0 | 0 | 128 | 85.3% | 3.4 | 433 | 150 |
| | D/F 6 | 24 | 0 | 20 | 4 | 24 | 100.0% | 3.1 | 75 | 28 |
| | D/F 7 | 12 | 0 | 10 | 1 | 11 | 91.7% | 2.4 | 26 | 25 |
| Pooled Total | | 170 | 128 | 30 | 5 | 163 | 95.9% | 3.3 | 534 | |
| Pooled Resident | | 129 | 99 | 15 | 4 | 118 | 91.5% | 3.5 | 408 | |
| Pooled Nonresident | | 41 | 29 | 15 | 1 | 45 | 109.8% | 2.8 | 126 | |
| 93 West Green River | | | | | | | | | | |
| | Limited 1 | 483 | 423 | 0 | 0 | 423 | 87.6% | 5.1 | 2164 | 501 |
| | D/F 6 | 49 | 0 | 45 | 2 | 47 | 95.9% | 2.0 | 92 | 53 |
| | D/F 7 | 85 | 0 | 73 | 5 | 78 | 91.8% | 2.6 | 206 | 98 |
| Pooled Total | | 589 | 423 | 118 | 7 | 548 | 93.0% | 4.5 | 2462 | |
| Pooled Resident | | 452 | 328 | 73 | 7 | 408 | 90.3% | 5.0 | 2050 | |
| Pooled Nonresident | | 137 | 95 | 45 | 0 | 140 | 102.2% | 2.9 | 412 | |
| 94 Carter Lease | | | | | | | | | | |
| | Limited 1 | 486 | 462 | 0 | 9 | 471 | 96.9% | 3.8 | 1770 | 501 |
| | D/F 6 | 394 | 0 | 334 | 22 | 356 | 90.4% | 3.2 | 1131 | 453 |
| | D/F 7 | 194 | 0 | 153 | 21 | 174 | 89.7% | 2.6 | 445 | 201 |
| Pooled Total | | 979 | 462 | 487 | 52 | 1001 | 102.2% | 3.3 | 3346 | |
| Pooled Resident | | 570 | 372 | 163 | 24 | 559 | 98.1% | 3.5 | 1938 | |
| Pooled Nonresident | | 409 | 90 | 324 | 28 | 442 | 108.1% | 3.2 | 1408 | |
| 95 Cedar Mountain | | | | | | | | | | |
| | Limited 1 | 316 | 279 | 0 | 0 | 279 | 88.3% | 3.9 | 1093 | 327 |
| | D/F 7 | 72 | 0 | 61 | 8 | 69 | 95.8% | 1.9 | 132 | 78 |
| Pooled Total | | 373 | 279 | 61 | 8 | 348 | 93.3% | 3.5 | 1225 | |
| Pooled Resident | | 278 | 217 | 27 | 3 | 247 | 88.8% | 3.7 | 906 | |
| Pooled Nonresident | | 95 | 62 | 34 | 5 | 101 | 106.3% | 3.2 | 319 | |
| 96 West Farson | | | | | | | | | | |
| | Limited 1 | 116 | 91 | 17 | 0 | 108 | 93.1% | 4.1 | 444 | 127 |
| | D/F 6 | 19 | 0 | 16 | 0 | 16 | 84.2% | 4.1 | 66 | 27 |
| | D/F 7 | 20 | 0 | 16 | 2 | 18 | 90.0% | 2.9 | 53 | 25 |
| Pooled Total | | 139 | 91 | 49 | 2 | 142 | 102.2% | 4.0 | 563 | |
| Pooled Resident | | 97 | 67 | 30 | 0 | 97 | 100.0% | 4.5 | 436 | |
| Pooled Nonresident | | 42 | 24 | 19 | 2 | 45 | 107.1% | 2.8 | 127 | |
| 97 Boysen | | | | | | | | | | |
| **(117)** | Limited 1 | 207 | 196 | 6 | 0 | 202 | 97.6% | 3.0 | 612 | 251 |
| **(117)** | D/F 6 | 260 | 0 | 238 | 9 | 247 | 95.0% | 3.1 | 762 | 296 |
| **(117)** | D/F 7 | 46 | 0 | 38 | 6 | 44 | 95.7% | 2.1 | 94 | 100 |
| Pooled Total | | 394 | 196 | 282 | 15 | 493 | 125.1% | 3.0 | 1468 | |
| Pooled Resident | | 241 | 160 | 107 | 6 | 273 | 113.3% | 3.1 | 842 | |
| Pooled Nonresident | | 153 | 36 | 175 | 9 | 220 | 143.8% | 2.8 | 626 | |
| 98 Sage | | | | | | | | | | |
| | Limited 1 | 168 | 113 | 0 | 0 | 113 | 67.3% | 4.7 | 533 | 175 |
| | D/F 6 | 265 | 0 | 157 | 38 | 195 | 73.6% | 3.5 | 687 | 350 |
| Pooled Total | | 381 | 113 | 157 | 38 | 308 | 80.8% | 4.0 | 1220 | |
| Pooled Resident | | 151 | 85 | 23 | 3 | 111 | 73.5% | 5.1 | 569 | |
| Pooled Nonresident | | 230 | 28 | 134 | 35 | 197 | 85.7% | 3.3 | 651 | |

TABLE I-A (Continued)

ANTELOPE 2012 HARVEST, HUNTING PRESSURE, HUNTER SUCCESS BY HUNT AREA

| AREA (cross hunt areas) | TYPE | ACTIVE LICS/HTRS | HARVEST BUCK | DOE | FAWN | TOTAL | HUNTER SUCCESS | DAYS/ HARVEST | HUNTER DAYS | LICENSES SOLD (cross hunt incl) |
|---|---|---|---|---|---|---|---|---|---|---|
| 99 Uinta | | | | | | | | | | |
| | Limited 0 | 47 | 38 | 0 | 0 | 38 | 80.9% | 4.2 | 158 | 51 |
| | Limited 1 | 228 | 198 | 0 | 0 | 198 | 86.8% | 4.3 | 852 | 234 |
| | D/F 6 | 380 | 0 | 303 | 31 | 334 | 87.9% | 3.4 | 1121 | 400 |
| | D/F 7 | 40 | 0 | 37 | 0 | 37 | 92.5% | 3.0 | 112 | 50 |
| Pooled Total | | 607 | 236 | 340 | 31 | 607 | 100.0% | 3.7 | 2243 | |
| Pooled Resident | | 263 | 179 | 49 | 11 | 239 | 90.9% | 5.2 | 1232 | |
| Pooled Nonresident | | 344 | 57 | 291 | 20 | 368 | 107.0% | 2.7 | 1011 | |
| 100 Bear River Divide | | | | | | | | | | |
| | Limited 1 | 190 | 167 | 0 | 0 | 167 | 87.9% | 4.7 | 781 | 207 |
| | D/F 6 | 142 | 0 | 119 | 13 | 132 | 93.0% | 3.1 | 415 | 150 |
| | D/F 7 | 91 | 0 | 63 | 10 | 73 | 80.2% | 2.8 | 204 | 101 |
| Pooled Total | | 376 | 167 | 182 | 23 | 372 | 98.9% | 3.8 | 1400 | |
| Pooled Resident | | 220 | 129 | 68 | 8 | 205 | 93.2% | 4.8 | 988 | |
| Pooled Nonresident | | 156 | 38 | 114 | 15 | 167 | 107.1% | 2.5 | 412 | |
| 102 Buffalo | | | | | | | | | | |
| | Limited 1 | 298 | 198 | 0 | 11 | 209 | 70.1% | 5.1 | 1073 | 347 |
| | D/F 6 | 336 | 0 | 226 | 21 | 247 | 73.5% | 4.2 | 1037 | 382 |
| Pooled Total | | 560 | 198 | 226 | 32 | 456 | 81.4% | 4.6 | 2110 | |
| Pooled Resident | | 185 | 66 | 21 | 11 | 98 | 53.0% | 8.0 | 780 | |
| Pooled Nonresident | | 375 | 132 | 205 | 21 | 358 | 95.5% | 3.7 | 1330 | |
| 103 Dwyer | | | | | | | | | | |
| | Limited 1 | 343 | 280 | 17 | 5 | 302 | 88.0% | 4.4 | 1321 | 377 |
| | D/F 6 | 138 | 0 | 103 | 8 | 111 | 80.4% | 4.2 | 466 | 150 |
| | D/F 7 | 186 | 0 | 144 | 16 | 160 | 86.0% | 3.6 | 574 | 225 |
| Pooled Total | | 565 | 280 | 264 | 29 | 573 | 101.4% | 4.1 | 2361 | |
| Pooled Resident | | 327 | 214 | 113 | 5 | 332 | 101.5% | 4.8 | 1589 | |
| Pooled Nonresident | | 238 | 66 | 151 | 24 | 241 | 101.3% | 3.2 | 772 | |
| 104 Crow Creek | | | | | | | | | | |
| | Limited 1 | 187 | 83 | 21 | 0 | 104 | 55.6% | 8.1 | 840 | 200 |
| | D/F 6 | 136 | 0 | 65 | 20 | 85 | 62.5% | 6.8 | 581 | 175 |
| Pooled Total | | 280 | 83 | 86 | 20 | 189 | 67.5% | 7.5 | 1421 | |
| Pooled Resident | | 215 | 50 | 61 | 20 | 131 | 60.9% | 9.3 | 1215 | |
| Pooled Nonresident | | 65 | 33 | 25 | 0 | 58 | 89.2% | 3.6 | 206 | |
| 106 Long Creek | | | | | | | | | | |
| | Limited 1 | 261 | 216 | 0 | 0 | 216 | 82.8% | 3.3 | 707 | 277 |
| | D/F 6 | 313 | 0 | 247 | 30 | 277 | 88.5% | 3.8 | 1054 | 348 |
| Pooled Total | | 504 | 216 | 247 | 30 | 493 | 97.8% | 3.6 | 1761 | |
| Pooled Resident | | 256 | 168 | 57 | 10 | 235 | 91.8% | 3.3 | 784 | |
| Pooled Nonresident | | 248 | 48 | 190 | 20 | 258 | 104.0% | 3.8 | 977 | |
| 107 Upper Sweetwater | | | | | | | | | | |
| | Limited 0 | 76 | 46 | 8 | 0 | 54 | 71.1% | 4.7 | 252 | 78 |
| | Limited 1 | 94 | 69 | 5 | 0 | 74 | 78.7% | 4.0 | 298 | 103 |
| | D/F 6 | 77 | 0 | 66 | 3 | 69 | 89.6% | 3.6 | 250 | 101 |
| Pooled Total | | 220 | 115 | 79 | 3 | 197 | 89.5% | 4.1 | 800 | |
| Pooled Resident | | 143 | 83 | 32 | 0 | 115 | 80.4% | 4.3 | 495 | |
| Pooled Nonresident | | 77 | 32 | 47 | 3 | 82 | 106.5% | 3.7 | 305 | |
| 108 Bridger Pass | | | | | | | | | | |
| | Limited 1 | 90 | 78 | 5 | 0 | 83 | 92.2% | 3.0 | 248 | 101 |
| | D/F 6 | 63 | 0 | 53 | 6 | 59 | 93.7% | 3.2 | 191 | 73 |
| Pooled Total | | 123 | 78 | 58 | 6 | 142 | 115.4% | 3.1 | 439 | |
| Pooled Resident | | 72 | 59 | 16 | 3 | 78 | 108.3% | 3.6 | 277 | |
| Pooled Nonresident | | 51 | 19 | 42 | 3 | 64 | 125.5% | 2.5 | 162 | |
| 109 Beckton | | | | | | | | | | |
| | Limited 1 | 239 | 193 | 11 | 0 | 204 | 85.4% | 4.6 | 935 | 272 |
| | D/F 6 | 164 | 0 | 101 | 9 | 110 | 67.1% | 4.7 | 518 | 182 |
| Pooled Total | | 351 | 193 | 112 | 9 | 314 | 89.5% | 4.6 | 1453 | |
| Pooled Resident | | 163 | 106 | 19 | 0 | 125 | 76.7% | 6.0 | 747 | |
| Pooled Nonresident | | 188 | 87 | 93 | 9 | 189 | 100.5% | 3.7 | 706 | |
| 110 South Greybull River | | | | | | | | | | |
| | Limited 1 | 165 | 147 | 4 | 0 | 151 | 91.5% | 2.8 | 423 | 179 |
| | D/F 6 | 155 | 0 | 129 | 2 | 131 | 84.5% | 3.2 | 422 | 175 |
| Pooled Total | | 269 | 147 | 133 | 2 | 282 | 104.8% | 3.0 | 845 | |
| Pooled Resident | | 185 | 108 | 73 | 0 | 181 | 97.8% | 2.6 | 474 | |
| Pooled Nonresident | | 84 | 39 | 60 | 2 | 101 | 120.2% | 3.7 | 371 | |

TABLE I-A (Continued)

ANTELOPE 2012 HARVEST, HUNTING PRESSURE, HUNTER SUCCESS BY HUNT AREA

| AREA (cross hunt areas) | TYPE | ACTIVE LICS/HTRS | HARVEST BUCK | DOE | FAWN | TOTAL | HUNTER SUCCESS | DAYS/ HARVEST | HUNTER DAYS | LICENSES SOLD (cross hunt incl) |
|---|---|---|---|---|---|---|---|---|---|---|
| 111 Chalk Bluffs | | | | | | | | | | |
| | Limited 1 | 138 | 62 | 12 | 0 | 74 | 53.6% | 7.9 | 581 | 150 |
| | D/F 6 | 144 | 0 | 57 | 18 | 75 | 52.1% | 7.4 | 557 | 200 |
| Pooled Total | | 251 | 62 | 69 | 18 | 149 | 59.4% | 7.6 | 1138 | |
| Pooled Resident | | 162 | 48 | 33 | 12 | 93 | 57.4% | 9.2 | 855 | |
| Pooled Nonresident | | 89 | 14 | 36 | 6 | 56 | 62.9% | 5.1 | 283 | |
| 112 Pine Mountain | | | | | | | | | | |
| | Limited 1 | 147 | 134 | 0 | 0 | 134 | 91.2% | 2.7 | 359 | 153 |
| | D/F 6 | 18 | 0 | 15 | 0 | 15 | 83.3% | 3.1 | 46 | 25 |
| Pooled Total | | 160 | 134 | 15 | 0 | 149 | 93.1% | 2.7 | 405 | |
| Pooled Resident | | 125 | 101 | 12 | 0 | 113 | 90.4% | 3.1 | 345 | |
| Pooled Nonresident | | 35 | 33 | 3 | 0 | 36 | 102.9% | 1.7 | 60 | |
| 113 Salt Creek | | | | | | | | | | |
| | Limited 1 | 183 | 165 | 0 | 0 | 165 | 90.2% | 3.4 | 566 | 200 |
| | Limited 2 | 178 | 138 | 8 | 0 | 146 | 82.0% | 3.9 | 573 | 198 |
| | D/F 6 | 286 | 0 | 242 | 30 | 272 | 95.1% | 3.8 | 1040 | 311 |
| Pooled Total | | 554 | 303 | 250 | 30 | 583 | 105.2% | 3.7 | 2179 | |
| Pooled Resident | | 99 | 71 | 21 | 5 | 97 | 98.0% | 5.3 | 518 | |
| Pooled Nonresident | | 455 | 232 | 229 | 25 | 486 | 106.8% | 3.4 | 1661 | |
| 114 Nowater | | | | | | | | | | |
| | Limited 1 | 48 | 45 | 0 | 0 | 45 | 93.8% | 5.6 | 251 | 51 |
| | Limited 2 | 48 | 43 | 0 | 0 | 43 | 89.6% | 3.8 | 165 | 50 |
| | D/F 6 | 133 | 0 | 112 | 9 | 121 | 91.0% | 3.7 | 451 | 150 |
| Pooled Total | | 168 | 88 | 112 | 9 | 209 | 124.4% | 4.1 | 867 | |
| Pooled Resident | | 102 | 71 | 47 | 2 | 120 | 117.6% | 5.2 | 628 | |
| Pooled Nonresident | | 66 | 17 | 65 | 7 | 89 | 134.8% | 2.7 | 239 | |
| 115 Upper Nowood | | | | | | | | | | |
| | Limited 1 | 136 | 107 | 3 | 0 | 110 | 80.9% | 4.7 | 520 | 151 |
| | D/F 6 | 147 | 0 | 81 | 20 | 101 | 68.7% | 5.6 | 563 | 175 |
| Pooled Total | | 279 | 107 | 84 | 20 | 211 | 75.6% | 5.1 | 1083 | |
| Pooled Resident | | 123 | 85 | 10 | 0 | 95 | 77.2% | 5.5 | 522 | |
| Pooled Nonresident | | 156 | 22 | 74 | 20 | 116 | 74.4% | 4.8 | 561 | |
| 116 Manderson | | | | | | | | | | |
| | Limited 6 | 20 | 0 | 10 | 0 | 10 | 50.0% | 5.1 | 51 | 25 |
| **(79)** | Limited 9 | 16 | 7 | 0 | 0 | 7 | 43.8% | 11.6 | 81 | 31 |
| Pooled Total | | 34 | 7 | 10 | 0 | 17 | 50.0% | 7.8 | 132 | |
| Pooled Resident | | 16 | 7 | 2 | 0 | 9 | 56.3% | 8.1 | 73 | |
| Pooled Nonresident | | 18 | 0 | 8 | 0 | 8 | 44.4% | 7.4 | 59 | |
| 117 Crowheart Butte | | | | | | | | | | |
| **(97)** | Limited 1 | 44 | 41 | 0 | 0 | 41 | 93.2% | 3.1 | 128 | 251 |
| **(97)** | D/F 6 | 29 | 0 | 17 | 3 | 20 | 69.0% | 4.9 | 98 | 296 |
| **(97)** | D/F 7 | 44 | 0 | 24 | 12 | 36 | 81.8% | 2.9 | 106 | 100 |
| Pooled Total | | 90 | 41 | 41 | 15 | 97 | 107.8% | 3.4 | 332 | |
| Pooled Resident | | 39 | 28 | 8 | 0 | 36 | 92.3% | 3.6 | 130 | |
| Pooled Nonresident | | 51 | 13 | 33 | 15 | 61 | 119.6% | 3.3 | 202 | |

TABLE I-H

# ANTELOPE HARVEST

## BY HERD UNIT

## 2012

| HERD | TYPE | ACTIVE LICS/HTRS | HARVEST BUCK | HARVEST DOE | HARVEST FAWN | HARVEST TOTAL | HUNTER SUCCESS | DAYS/ HARVEST | HUNTER DAYS | LICENSES SOLD (cross hunt incl) |
|---|---|---|---|---|---|---|---|---|---|---|
| 202 Bighorn | D/F | 20 | 0 | 10 | 0 | 10 | 50.0% | 5.1 | 51 | 25 |
| | Limited | 30 | 20 | 0 | 0 | 20 | 66.7% | 9.1 | 182 | 31 |
| Total Hunters | | 48 | 20 | 10 | 0 | 30 | 62.5% | 7.8 | 233 | |
| Resident | | 27 | 16 | 2 | 0 | 18 | 66.7% | 8.6 | 155 | |
| Nonresident | | 21 | 4 | 8 | 0 | 12 | 57.1% | 6.5 | 78 | |
| 203 Copper Mountain | D/F | 373 | 0 | 251 | 36 | 287 | 76.9% | 4.4 | 1276 | 425 |
| | Limited | 366 | 306 | 3 | 0 | 309 | 84.4% | 4.7 | 1452 | 401 |
| Total Hunters | | 627 | 306 | 254 | 36 | 596 | 95.1% | 4.6 | 2728 | |
| Resident | | 354 | 247 | 66 | 2 | 315 | 89.0% | 5.2 | 1636 | |
| Nonresident | | 273 | 59 | 188 | 34 | 281 | 102.9% | 3.9 | 1092 | |
| 204 Fifteen Mile | D/F | 446 | 0 | 372 | 20 | 392 | 87.9% | 3.4 | 1333 | 525 |
| | Limited | 384 | 344 | 5 | 0 | 349 | 90.9% | 3.3 | 1136 | 435 |
| Total Hunters | | 683 | 344 | 377 | 20 | 741 | 108.5% | 3.3 | 2469 | |
| Resident | | 376 | 259 | 106 | 3 | 368 | 97.9% | 3.4 | 1261 | |
| Nonresident | | 307 | 85 | 271 | 17 | 373 | 121.5% | 3.2 | 1208 | |
| 205 Carter Mountain | D/F | 435 | 0 | 345 | 19 | 364 | 83.7% | 3.1 | 1142 | 501 |
| | Limited | 381 | 332 | 5 | 0 | 337 | 88.5% | 3.7 | 1235 | 407 |
| Total Hunters | | 673 | 332 | 350 | 19 | 701 | 104.2% | 3.4 | 2377 | |
| Resident | | 499 | 258 | 209 | 15 | 482 | 96.6% | 3.8 | 1837 | |
| Nonresident | | 174 | 74 | 141 | 4 | 219 | 125.9% | 2.5 | 540 | |
| 207 Badger Basin | D/F | 77 | 0 | 52 | 8 | 60 | 77.9% | 6.5 | 387 | 81 |
| | Limited | 124 | 93 | 0 | 0 | 93 | 75.0% | 4.9 | 458 | 129 |
| Total Hunters | | 166 | 93 | 52 | 8 | 153 | 92.2% | 5.5 | 845 | |
| Resident | | 127 | 70 | 43 | 6 | 119 | 93.7% | 5.5 | 651 | |
| Nonresident | | 39 | 23 | 9 | 2 | 34 | 87.2% | 5.7 | 194 | |
| 308 Clearmont | D/F | 227 | 0 | 162 | 0 | 162 | 71.4% | 4.8 | 771 | 239 |
| | Limited | 359 | 244 | 21 | 0 | 265 | 73.8% | 4.9 | 1292 | 414 |
| Total Hunters | | 512 | 244 | 183 | 0 | 427 | 83.4% | 4.8 | 2063 | |
| Resident | | 167 | 91 | 59 | 0 | 150 | 89.8% | 5.4 | 811 | |
| Nonresident | | 345 | 153 | 124 | 0 | 277 | 80.3% | 4.5 | 1252 | |
| 309 Pumpkin Buttes | D/F | 1149 | 0 | 888 | 87 | 975 | 84.9% | 3.8 | 3721 | 1316 |
| | Limited | 1615 | 1479 | 44 | 0 | 1523 | 94.3% | 2.8 | 4238 | 1785 |
| Total Hunters | | 2699 | 1479 | 932 | 87 | 2498 | 92.6% | 3.2 | 7959 | |
| Resident | | 631 | 454 | 107 | 0 | 561 | 88.9% | 4.8 | 2672 | |
| Nonresident | | 2068 | 1025 | 825 | 87 | 1937 | 93.7% | 2.7 | 5287 | |
| 310 Upper Powder River | D/F | 569 | 0 | 491 | 12 | 503 | 88.4% | 3.6 | 1801 | 678 |
| | Limited | 503 | 389 | 15 | 0 | 404 | 80.3% | 4.1 | 1652 | 532 |
| Total Hunters | | 977 | 389 | 506 | 12 | 907 | 92.8% | 3.8 | 3453 | |
| Resident | | 170 | 82 | 17 | 0 | 99 | 58.2% | 5.5 | 545 | |
| Nonresident | | 807 | 307 | 489 | 12 | 808 | 100.1% | 3.6 | 2908 | |
| 316 Highlight | D/F | 408 | 0 | 304 | 8 | 312 | 76.5% | 3.7 | 1152 | 496 |
| | Limited | 711 | 528 | 44 | 0 | 572 | 80.5% | 4.1 | 2320 | 797 |
| Total Hunters | | 1076 | 528 | 348 | 8 | 884 | 82.2% | 3.9 | 3472 | |
| Resident | | 341 | 147 | 97 | 8 | 252 | 73.9% | 5.7 | 1444 | |
| Nonresident | | 735 | 381 | 251 | 0 | 632 | 86.0% | 3.2 | 2028 | |
| 318 Crazy Woman | D/F | 996 | 0 | 747 | 146 | 893 | 89.7% | 4.1 | 3617 | 1133 |
| | Limited | 1218 | 1086 | 8 | 0 | 1094 | 89.8% | 3.6 | 3900 | 1315 |
| Total Hunters | | 1968 | 1086 | 755 | 146 | 1987 | 101.0% | 3.8 | 7517 | |
| Resident | | 294 | 197 | 57 | 14 | 268 | 91.2% | 6.1 | 1636 | |
| Nonresident | | 1674 | 889 | 698 | 132 | 1719 | 102.7% | 3.4 | 5881 | |
| 339 North Black Hills | D/F | 202 | 0 | 125 | 12 | 137 | 67.8% | 6.0 | 826 | 226 |
| | Limited | 565 | 415 | 33 | 10 | 458 | 81.1% | 4.3 | 1965 | 672 |
| Total Hunters | | 657 | 415 | 158 | 22 | 595 | 90.6% | 4.7 | 2791 | |
| Resident | | 177 | 112 | 20 | 3 | 135 | 76.3% | 6.6 | 897 | |
| Nonresident | | 480 | 303 | 138 | 19 | 460 | 95.8% | 4.1 | 1894 | |
| 351 Gillette | D/F | 243 | 0 | 174 | 23 | 197 | 81.1% | 3.4 | 666 | 300 |
| | Limited | 859 | 794 | 0 | 0 | 794 | 92.4% | 3.6 | 2822 | 993 |
| Total Hunters | | 979 | 794 | 174 | 23 | 991 | 101.2% | 3.5 | 3488 | |
| Resident | | 264 | 233 | 22 | 0 | 255 | 96.6% | 5.3 | 1360 | |
| Nonresident | | 715 | 561 | 152 | 23 | 736 | 102.9% | 2.9 | 2128 | |
| 352 Middle Fork | D/F | 542 | 0 | 325 | 64 | 389 | 71.8% | 4.8 | 1863 | 644 |
| | Limited | 633 | 520 | 30 | 0 | 550 | 86.9% | 4.2 | 2311 | 695 |
| Total Hunters | | 1112 | 520 | 355 | 64 | 939 | 84.4% | 4.4 | 4174 | |
| Resident | | 123 | 53 | 44 | 0 | 97 | 78.9% | 6.6 | 643 | |
| Nonresident | | 989 | 467 | 311 | 64 | 842 | 85.1% | 4.2 | 3531 | |

TABLE I-H (Continued)

ANTELOPE 2012 HARVEST BY HERD UNIT

| HERD | TYPE | ACTIVE LICS/HTRS | HARVEST BUCK | HARVEST DOE | HARVEST FAWN | HARVEST TOTAL | HUNTER SUCCESS | DAYS/ HARVEST | HUNTER DAYS | LICENSES SOLD (cross hunt incl) |
|---|---|---|---|---|---|---|---|---|---|---|
| 353 Ucross | D/F | 372 | 0 | 267 | 17 | 284 | 76.3% | 4.4 | 1263 | 412 |
| | Limited | 561 | 459 | 10 | 0 | 469 | 83.6% | 3.4 | 1616 | 614 |
| Total Hunters | | 802 | 459 | 277 | 17 | 753 | 93.9% | 3.8 | 2879 | |
| Resident | | 186 | 112 | 45 | 0 | 157 | 84.4% | 5.1 | 808 | |
| Nonresident | | 616 | 347 | 232 | 17 | 596 | 96.8% | 3.5 | 2071 | |
| 354 Buffalo | D/F | 336 | 0 | 226 | 21 | 247 | 73.5% | 4.2 | 1037 | 382 |
| | Limited | 298 | 198 | 0 | 11 | 209 | 70.1% | 5.1 | 1073 | 347 |
| Total Hunters | | 560 | 198 | 226 | 32 | 456 | 81.4% | 4.6 | 2110 | |
| Resident | | 185 | 66 | 21 | 11 | 98 | 53.0% | 8.0 | 780 | |
| Nonresident | | 375 | 132 | 205 | 21 | 358 | 95.5% | 3.7 | 1330 | |
| 355 Beckton | D/F | 164 | 0 | 101 | 9 | 110 | 67.1% | 4.7 | 518 | 182 |
| | Limited | 239 | 193 | 11 | 0 | 204 | 85.4% | 4.6 | 935 | 272 |
| Total Hunters | | 351 | 193 | 112 | 9 | 314 | 89.5% | 4.6 | 1453 | |
| Resident | | 163 | 106 | 19 | 0 | 125 | 76.7% | 6.0 | 747 | |
| Nonresident | | 188 | 87 | 93 | 9 | 189 | 100.5% | 3.7 | 706 | |
| 401 Sublette | D/F | 1815 | 0 | 1508 | 118 | 1626 | 89.6% | 3.9 | 6268 | 2210 |
| | Limited | 2652 | 2225 | 73 | 0 | 2298 | 86.7% | 3.8 | 8827 | 2851 |
| Total Hunters | | 3899 | 2225 | 1581 | 118 | 3924 | 100.6% | 3.8 | 15095 | |
| Resident | | 2702 | 1680 | 882 | 66 | 2628 | 97.3% | 4.3 | 11192 | |
| Nonresident | | 1197 | 545 | 699 | 52 | 1296 | 108.3% | 3.0 | 3903 | |
| 411 Uinta-Cedar Mountain | D/F | 492 | 0 | 401 | 39 | 440 | 89.4% | 3.1 | 1365 | 528 |
| | Limited | 591 | 515 | 0 | 0 | 515 | 87.1% | 4.1 | 2103 | 612 |
| Total Hunters | | 980 | 515 | 401 | 39 | 955 | 97.4% | 3.6 | 3468 | |
| Resident | | 541 | 396 | 76 | 14 | 486 | 89.8% | 4.4 | 2138 | |
| Nonresident | | 439 | 119 | 325 | 25 | 469 | 106.8% | 2.8 | 1330 | |
| 412 South Rock Springs | D/F | 53 | 0 | 44 | 2 | 46 | 86.8% | 2.7 | 122 | 61 |
| | Limited | 369 | 339 | 4 | 0 | 343 | 93.0% | 3.5 | 1202 | 384 |
| Total Hunters | | 399 | 339 | 48 | 2 | 389 | 97.5% | 3.4 | 1324 | |
| Resident | | 309 | 255 | 37 | 0 | 292 | 94.5% | 3.8 | 1098 | |
| Nonresident | | 90 | 84 | 11 | 2 | 97 | 107.8% | 2.3 | 226 | |
| 414 Bitter Creek | Limited | 191 | 164 | 0 | 0 | 164 | 85.9% | 4.0 | 660 | 203 |
| Total Hunters | | 191 | 164 | 0 | 0 | 164 | 85.9% | 4.0 | 660 | |
| Resident | | 150 | 124 | 0 | 0 | 124 | 82.7% | 4.3 | 534 | |
| Nonresident | | 41 | 40 | 0 | 0 | 40 | 97.6% | 3.2 | 126 | |
| 419 Carter Lease | D/F | 1086 | 0 | 826 | 104 | 930 | 85.6% | 3.1 | 2882 | 1255 |
| | Limited | 844 | 742 | 0 | 9 | 751 | 89.0% | 4.1 | 3084 | 883 |
| Total Hunters | | 1736 | 742 | 826 | 113 | 1681 | 96.8% | 3.5 | 5966 | |
| Resident | | 941 | 586 | 254 | 35 | 875 | 93.0% | 4.0 | 3495 | |
| Nonresident | | 795 | 156 | 572 | 78 | 806 | 101.4% | 3.1 | 2471 | |
| 438 Baggs | Limited | 160 | 133 | 5 | 0 | 138 | 86.3% | 3.5 | 489 | 179 |
| Total Hunters | | 160 | 133 | 5 | 0 | 138 | 86.3% | 3.5 | 489 | |
| Resident | | 124 | 99 | 5 | 0 | 104 | 83.9% | 3.7 | 386 | |
| Nonresident | | 36 | 34 | 0 | 0 | 34 | 94.4% | 3.0 | 103 | |
| 520 Chalk Bluffs | D/F | 144 | 0 | 57 | 18 | 75 | 52.1% | 7.4 | 557 | 200 |
| | Limited | 138 | 62 | 12 | 0 | 74 | 53.6% | 7.9 | 581 | 150 |
| Total Hunters | | 251 | 62 | 69 | 18 | 149 | 59.4% | 7.6 | 1138 | |
| Resident | | 162 | 48 | 33 | 12 | 93 | 57.4% | 9.2 | 855 | |
| Nonresident | | 89 | 14 | 36 | 6 | 56 | 62.9% | 5.1 | 283 | |
| 521 Hawk Springs | D/F | 744 | 0 | 467 | 65 | 532 | 71.5% | 4.9 | 2587 | 946 |
| | Limited | 714 | 525 | 28 | 0 | 553 | 77.5% | 4.4 | 2448 | 805 |
| Total Hunters | | 1220 | 525 | 495 | 65 | 1085 | 88.9% | 4.6 | 5035 | |
| Resident | | 611 | 330 | 136 | 18 | 484 | 79.2% | 5.2 | 2528 | |
| Nonresident | | 609 | 195 | 359 | 47 | 601 | 98.7% | 4.2 | 2507 | |
| 522 Meadowdale | D/F | 281 | 0 | 145 | 13 | 158 | 56.2% | 4.9 | 779 | 196 |
| | Limited | 288 | 251 | 12 | 3 | 266 | 92.4% | 3.5 | 919 | 304 |
| Total Hunters | | 500 | 251 | 157 | 16 | 424 | 84.8% | 4.0 | 1698 | |
| Resident | | 144 | 108 | 22 | 7 | 137 | 95.1% | 4.2 | 570 | |
| Nonresident | | 356 | 143 | 135 | 9 | 287 | 80.6% | 3.9 | 1128 | |
| 523 Iron Mountain | D/F | 907 | 0 | 521 | 79 | 600 | 66.2% | 5.1 | 3071 | 1120 |
| | Limited | 1139 | 769 | 108 | 0 | 877 | 77.0% | 4.1 | 3598 | 1244 |
| Total Hunters | | 1791 | 769 | 629 | 79 | 1477 | 82.5% | 4.5 | 6669 | |
| Resident | | 784 | 310 | 195 | 34 | 539 | 68.8% | 6.6 | 3559 | |
| Nonresident | | 1007 | 459 | 434 | 45 | 938 | 93.1% | 3.3 | 3110 | |
| 524 Dwyer | D/F | 324 | 0 | 247 | 24 | 271 | 83.6% | 3.8 | 1040 | 375 |
| | Limited | 343 | 280 | 17 | 5 | 302 | 88.0% | 4.4 | 1321 | 377 |
| Total Hunters | | 565 | 280 | 264 | 29 | 573 | 101.4% | 4.1 | 2361 | |
| Resident | | 327 | 214 | 113 | 5 | 332 | 101.5% | 4.8 | 1589 | |
| Nonresident | | 238 | 66 | 151 | 24 | 241 | 101.3% | 3.2 | 772 | |

TABLE I-H (Continued)

# ANTELOPE 2012 HARVEST BY HERD UNIT

| HERD | TYPE | ACTIVE LICS/HTRS | HARVEST BUCK | HARVEST DOE | HARVEST FAWN | HARVEST TOTAL | HUNTER SUCCESS | DAYS/ HARVEST | HUNTER DAYS | LICENSES SOLD (cross hunt incl) |
|---|---|---|---|---|---|---|---|---|---|---|
| 525 Medicine Bow | D/F | 3544 | 0 | 2236 | 368 | 2604 | 73.5% | 4.1 | 10585 | 4335 |
| | Limited | 3927 | 2939 | 190 | 16 | 3145 | 80.1% | 3.7 | 11538 | 4408 |
| Total Hunters | | 6792 | 2939 | 2426 | 384 | 5749 | 84.6% | 3.8 | 22123 | |
| Resident | | 2280 | 1246 | 368 | 99 | 1713 | 75.1% | 4.2 | 7121 | |
| Nonresident | | 4512 | 1693 | 2058 | 285 | 4036 | 89.5% | 3.7 | 15002 | |
| 526 Cooper Lake | D/F | 398 | 0 | 279 | 52 | 331 | 83.2% | 3.6 | 1191 | 449 |
| | Limited | 441 | 379 | 14 | 6 | 399 | 90.5% | 3.1 | 1255 | 448 |
| Total Hunters | | 758 | 379 | 293 | 58 | 730 | 96.3% | 3.4 | 2446 | |
| Resident | | 109 | 66 | 42 | 0 | 108 | 99.1% | 3.1 | 332 | |
| Nonresident | | 649 | 313 | 251 | 58 | 622 | 95.8% | 3.4 | 2114 | |
| 527 Centennial | D/F | 740 | 0 | 509 | 68 | 577 | 78.0% | 3.7 | 2115 | 846 |
| | Limited | 896 | 622 | 45 | 0 | 667 | 74.4% | 4.7 | 3164 | 1019 |
| Total Hunters | | 1509 | 622 | 554 | 68 | 1244 | 82.4% | 4.2 | 5279 | |
| Resident | | 586 | 305 | 117 | 2 | 424 | 72.4% | 5.9 | 2507 | |
| Nonresident | | 923 | 317 | 437 | 66 | 820 | 88.8% | 3.4 | 2772 | |
| 528 Elk Mountain | D/F | 552 | 0 | 392 | 75 | 467 | 84.6% | 3.7 | 1732 | 700 |
| | Limited | 531 | 379 | 18 | 1 | 398 | 75.0% | 4.2 | 1677 | 557 |
| Total Hunters | | 1044 | 379 | 410 | 76 | 865 | 82.9% | 3.9 | 3409 | |
| Resident | | 226 | 99 | 36 | 13 | 148 | 65.5% | 4.9 | 732 | |
| Nonresident | | 818 | 280 | 374 | 63 | 717 | 87.7% | 3.7 | 2677 | |
| 529 Big Creek | D/F | 26 | 0 | 14 | 2 | 16 | 61.5% | 5.2 | 83 | 26 |
| | Limited | 25 | 23 | 0 | 0 | 23 | 92.0% | 3.1 | 71 | 25 |
| Total Hunters | | 39 | 23 | 14 | 2 | 39 | 100.0% | 3.9 | 154 | |
| Resident | | 27 | 18 | 10 | 2 | 30 | 111.1% | 4.0 | 119 | |
| Nonresident | | 12 | 5 | 4 | 0 | 9 | 75.0% | 3.9 | 35 | |
| 615 Red Desert | D/F | 764 | 0 | 701 | 18 | 719 | 94.1% | 2.5 | 1797 | 872 |
| | Limited | 531 | 479 | 0 | 0 | 479 | 90.2% | 3.1 | 1475 | 551 |
| Total Hunters | | 1174 | 479 | 701 | 18 | 1198 | 102.0% | 2.7 | 3272 | |
| Resident | | 609 | 377 | 206 | 0 | 583 | 95.7% | 3.0 | 1753 | |
| Nonresident | | 565 | 102 | 495 | 18 | 615 | 108.8% | 2.5 | 1519 | |
| 630 Iron Springs | D/F | 429 | 0 | 324 | 33 | 357 | 83.2% | 3.7 | 1324 | 524 |
| | Limited | 530 | 463 | 10 | 4 | 477 | 90.0% | 3.0 | 1435 | 588 |
| Total Hunters | | 851 | 463 | 334 | 37 | 834 | 98.0% | 3.3 | 2759 | |
| Resident | | 445 | 309 | 103 | 11 | 423 | 95.1% | 3.5 | 1488 | |
| Nonresident | | 406 | 154 | 231 | 26 | 411 | 101.2% | 3.1 | 1271 | |
| 631 Wind River | D/F | 86 | 0 | 61 | 9 | 70 | 81.4% | 4.3 | 301 | 98 |
| | Limited | 78 | 66 | 4 | 0 | 70 | 89.7% | 5.4 | 379 | 80 |
| Total Hunters | | 133 | 66 | 65 | 9 | 140 | 105.3% | 4.9 | 680 | |
| Resident | | 91 | 51 | 46 | 5 | 102 | 112.1% | 5.1 | 516 | |
| Nonresident | | 42 | 15 | 19 | 4 | 38 | 90.5% | 4.3 | 164 | |
| 632 Beaver Rim | D/F | 1457 | 0 | 1254 | 85 | 1339 | 91.9% | 2.9 | 3937 | 1666 |
| | Limited | 1560 | 1318 | 9 | 4 | 1331 | 85.3% | 3.2 | 4252 | 1680 |
| Total Hunters | | 2655 | 1318 | 1263 | 89 | 2670 | 100.6% | 3.1 | 8189 | |
| Resident | | 1556 | 1008 | 390 | 40 | 1438 | 92.4% | 3.1 | 4393 | |
| Nonresident | | 1099 | 310 | 873 | 49 | 1232 | 112.1% | 3.1 | 3796 | |
| 634 Badwater | D/F | 264 | 0 | 222 | 13 | 235 | 89.0% | 4.4 | 1024 | 299 |
| | Limited | 507 | 417 | 19 | 0 | 436 | 86.0% | 3.7 | 1613 | 551 |
| Total Hunters | | 696 | 417 | 241 | 13 | 671 | 96.4% | 3.9 | 2637 | |
| Resident | | 529 | 318 | 159 | 13 | 490 | 92.6% | 3.9 | 1911 | |
| Nonresident | | 167 | 99 | 82 | 0 | 181 | 108.4% | 4.0 | 726 | |
| 635 Project | D/F | 367 | 0 | 317 | 30 | 347 | 94.6% | 3.1 | 1060 | 396 |
| | Limited | 248 | 237 | 6 | 0 | 243 | 98.0% | 3.0 | 740 | 251 |
| Total Hunters | | 468 | 237 | 323 | 30 | 590 | 126.1% | 3.1 | 1800 | |
| Resident | | 277 | 188 | 115 | 6 | 309 | 111.6% | 3.1 | 972 | |
| Nonresident | | 191 | 49 | 208 | 24 | 281 | 147.1% | 2.9 | 828 | |
| 636 North Ferris | D/F | 353 | 0 | 282 | 26 | 308 | 87.3% | 3.2 | 974 | 405 |
| | Limited | 532 | 448 | 4 | 0 | 452 | 85.0% | 3.2 | 1441 | 602 |
| Total Hunters | | 788 | 448 | 286 | 26 | 760 | 96.4% | 3.2 | 2415 | |
| Resident | | 347 | 251 | 53 | 12 | 316 | 91.1% | 3.4 | 1082 | |
| Nonresident | | 441 | 197 | 233 | 14 | 444 | 100.7% | 3.0 | 1333 | |
| 637 South Ferris | D/F | 42 | 0 | 38 | 2 | 40 | 95.2% | 2.1 | 85 | 51 |
| | Limited | 229 | 185 | 0 | 0 | 185 | 80.8% | 4.3 | 797 | 248 |
| Total Hunters | | 252 | 185 | 38 | 2 | 225 | 89.3% | 3.9 | 882 | |
| Resident | | 170 | 122 | 20 | 0 | 142 | 83.5% | 3.8 | 534 | |
| Nonresident | | 82 | 63 | 18 | 2 | 83 | 101.2% | 4.2 | 348 | |

TABLE I-H (Continued)

ANTELOPE 2012 HARVEST BY HERD UNIT

| HERD | TYPE | ACTIVE LICS/HTRS | HARVEST BUCK | HARVEST DOE | HARVEST FAWN | HARVEST TOTAL | HUNTER SUCCESS | DAYS/ HARVEST | HUNTER DAYS | LICENSES SOLD (cross hunt incl) |
|---|---|---|---|---|---|---|---|---|---|---|
| 740 Cheyenne River | D/F | 2067 | 0 | 1371 | 252 | 1623 | 78.5% | 6.0 | 9695 | 2395 |
| | Limited | 3117 | 2512 | 110 | 24 | 2646 | 84.9% | 3.6 | 9635 | 3338 |
| Total Hunters | | 4826 | 2512 | 1481 | 276 | 4269 | 88.5% | 4.5 | 19330 | |
| Resident | | 1078 | 654 | 192 | 3 | 849 | 78.8% | 7.5 | 6397 | |
| Nonresident | | 3748 | 1858 | 1289 | 273 | 3420 | 91.2% | 3.8 | 12933 | |
| 745 Rattlesnake | D/F | 904 | 0 | 685 | 73 | 758 | 83.8% | 3.6 | 2729 | 1102 |
| | Limited | 1250 | 960 | 45 | 0 | 1005 | 80.4% | 3.6 | 3620 | 1406 |
| Total Hunters | | 1955 | 960 | 730 | 73 | 1763 | 90.2% | 3.6 | 6349 | |
| Resident | | 796 | 505 | 55 | 0 | 560 | 70.4% | 4.7 | 2619 | |
| Nonresident | | 1159 | 455 | 675 | 73 | 1203 | 103.8% | 3.1 | 3730 | |
| 746 North Natrona | D/F | 352 | 0 | 279 | 38 | 317 | 90.1% | 3.4 | 1073 | 402 |
| | Limited | 833 | 673 | 0 | 0 | 673 | 80.8% | 4.2 | 2828 | 903 |
| Total Hunters | | 1119 | 673 | 279 | 38 | 990 | 88.5% | 3.9 | 3901 | |
| Resident | | 783 | 500 | 135 | 15 | 650 | 83.0% | 4.4 | 2856 | |
| Nonresident | | 336 | 173 | 144 | 23 | 340 | 101.2% | 3.1 | 1045 | |
| 748 North Converse | D/F | 1674 | 0 | 1168 | 125 | 1293 | 77.2% | 3.8 | 4932 | 1906 |
| | Limited | 2290 | 1759 | 92 | 25 | 1876 | 81.9% | 3.7 | 7012 | 2497 |
| Total Hunters | | 3822 | 1759 | 1260 | 150 | 3169 | 82.9% | 3.8 | 11944 | |
| Resident | | 1044 | 407 | 280 | 25 | 712 | 68.2% | 4.8 | 3449 | |
| Nonresident | | 2778 | 1352 | 980 | 125 | 2457 | 88.4% | 3.5 | 8495 | |

TABLE III-A

# ANTELOPE

## HARVEST BY METHOD

BY HUNT AREA

## 2012

| AREA | | HARVEST | | | |
|---|---|---|---|---|---|
| | | BUCK | DOE | FAWN | TOTAL |
| 1 Crook | | | | | |
| Total | Archery | 5 | 0 | 0 | 5 |
| | Firearm | 94 | 20 | 7 | 121 |
| | Muzzleloader | 0 | 0 | 0 | 0 |
| Resident | Archery | 0 | 0 | 0 | 0 |
| | Firearm | 4 | 0 | 0 | 4 |
| | Muzzleloader | 0 | 0 | 0 | 0 |
| Nonresident | Archery | 5 | 0 | 0 | 5 |
| | Firearm | 90 | 20 | 7 | 117 |
| | Muzzleloader | 0 | 0 | 0 | 0 |
| 2 Bearlodge | | | | | |
| Total | Archery | 0 | 0 | 0 | 0 |
| | Firearm | 47 | 19 | 8 | 74 |
| | Muzzleloader | 0 | 0 | 0 | 0 |
| Resident | Archery | 0 | 0 | 0 | 0 |
| | Firearm | 5 | 0 | 3 | 8 |
| | Muzzleloader | 0 | 0 | 0 | 0 |
| Nonresident | Archery | 0 | 0 | 0 | 0 |
| | Firearm | 42 | 19 | 5 | 66 |
| | Muzzleloader | 0 | 0 | 0 | 0 |
| 3 Keyhole | | | | | |
| Total | Archery | 0 | 0 | 0 | 0 |
| | Firearm | 29 | 18 | 2 | 49 |
| | Muzzleloader | 0 | 0 | 0 | 0 |
| Resident | Archery | 0 | 0 | 0 | 0 |
| | Firearm | 7 | 0 | 0 | 7 |
| | Muzzleloader | 0 | 0 | 0 | 0 |
| Nonresident | Archery | 0 | 0 | 0 | 0 |
| | Firearm | 22 | 18 | 2 | 42 |
| | Muzzleloader | 0 | 0 | 0 | 0 |
| 4 Arch Creek | | | | | |
| Total | Archery | 2 | 0 | 0 | 2 |
| | Firearm | 56 | 15 | 2 | 73 |
| | Muzzleloader | 0 | 0 | 0 | 0 |
| Resident | Archery | 0 | 0 | 0 | 0 |
| | Firearm | 7 | 0 | 0 | 7 |
| | Muzzleloader | 0 | 0 | 0 | 0 |
| Nonresident | Archery | 2 | 0 | 0 | 2 |
| | Firearm | 49 | 15 | 2 | 66 |
| | Muzzleloader | 0 | 0 | 0 | 0 |
| 5 Inyan Kara | | | | | |
| Total | Archery | 0 | 0 | 0 | 0 |
| | Firearm | 53 | 26 | 6 | 85 |
| | Muzzleloader | 0 | 0 | 0 | 0 |
| Resident | Archery | 0 | 0 | 0 | 0 |
| | Firearm | 40 | 0 | 0 | 40 |
| | Muzzleloader | 0 | 0 | 0 | 0 |
| Nonresident | Archery | 0 | 0 | 0 | 0 |
| | Firearm | 13 | 26 | 6 | 45 |
| | Muzzleloader | 0 | 0 | 0 | 0 |

TABLE III-A (Continued)

ANTELOPE 2012 HARVEST BY METHOD BY HUNT AREA

| AREA | | HARVEST | | | |
|---|---|---|---|---|---|
| | | BUCK | DOE | FAWN | TOTAL |
| 6 South Newcastle | | | | | |
| Total | Archery | 26 | 0 | 0 | 26 |
| | Firearm | 270 | 15 | 4 | 289 |
| | Muzzleloader | 0 | 0 | 0 | 0 |
| Resident | Archery | 12 | 0 | 0 | 12 |
| | Firearm | 38 | 2 | 0 | 40 |
| | Muzzleloader | 0 | 0 | 0 | 0 |
| Nonresident | Archery | 14 | 0 | 0 | 14 |
| | Firearm | 232 | 13 | 4 | 249 |
| | Muzzleloader | 0 | 0 | 0 | 0 |
| 7 South Upton | | | | | |
| Total | Archery | 18 | 0 | 0 | 18 |
| | Firearm | 234 | 50 | 7 | 291 |
| | Muzzleloader | 0 | 0 | 0 | 0 |
| Resident | Archery | 18 | 0 | 0 | 18 |
| | Firearm | 64 | 16 | 3 | 83 |
| | Muzzleloader | 0 | 0 | 0 | 0 |
| Nonresident | Archery | 0 | 0 | 0 | 0 |
| | Firearm | 170 | 34 | 4 | 208 |
| | Muzzleloader | 0 | 0 | 0 | 0 |
| 8 Niobrara | | | | | |
| Total | Archery | 12 | 0 | 0 | 12 |
| | Firearm | 335 | 43 | 4 | 382 |
| | Muzzleloader | 0 | 0 | 0 | 0 |
| Resident | Archery | 0 | 0 | 0 | 0 |
| | Firearm | 36 | 16 | 0 | 52 |
| | Muzzleloader | 0 | 0 | 0 | 0 |
| Nonresident | Archery | 12 | 0 | 0 | 12 |
| | Firearm | 299 | 27 | 4 | 330 |
| | Muzzleloader | 0 | 0 | 0 | 0 |
| 9 Lance Creek | | | | | |
| Total | Archery | 21 | 0 | 0 | 21 |
| | Firearm | 517 | 768 | 143 | 1428 |
| | Muzzleloader | 0 | 0 | 0 | 0 |
| Resident | Archery | 0 | 0 | 0 | 0 |
| | Firearm | 76 | 93 | 0 | 169 |
| | Muzzleloader | 0 | 0 | 0 | 0 |
| Nonresident | Archery | 21 | 0 | 0 | 21 |
| | Firearm | 441 | 675 | 143 | 1259 |
| | Muzzleloader | 0 | 0 | 0 | 0 |
| 10 Lake De Smet | | | | | |
| Total | Archery | 22 | 12 | 0 | 34 |
| | Firearm | 108 | 101 | 8 | 217 |
| | Muzzleloader | 0 | 0 | 0 | 0 |
| Resident | Archery | 13 | 9 | 0 | 22 |
| | Firearm | 52 | 26 | 0 | 78 |
| | Muzzleloader | 0 | 0 | 0 | 0 |
| Nonresident | Archery | 9 | 3 | 0 | 12 |
| | Firearm | 56 | 75 | 8 | 139 |
| | Muzzleloader | 0 | 0 | 0 | 0 |
| 11 Rawhide Butte | | | | | |
| Total | Archery | 9 | 0 | 0 | 9 |
| | Firearm | 109 | 87 | 6 | 202 |
| | Muzzleloader | 3 | 0 | 0 | 3 |
| Resident | Archery | 0 | 0 | 0 | 0 |
| | Firearm | 87 | 18 | 3 | 108 |
| | Muzzleloader | 3 | 0 | 0 | 3 |
| Nonresident | Archery | 9 | 0 | 0 | 9 |
| | Firearm | 22 | 69 | 3 | 94 |
| | Muzzleloader | 0 | 0 | 0 | 0 |

TABLE III-A (Continued)

ANTELOPE 2012 HARVEST BY METHOD BY HUNT AREA

| AREA | | HARVEST | | | |
|---|---|---|---|---|---|
| | | BUCK | DOE | FAWN | TOTAL |
| 12 Meadowdale | | | | | |
| Total | Archery | 20 | 2 | 0 | 22 |
| | Firearm | 110 | 68 | 10 | 188 |
| | Muzzleloader | 0 | 0 | 0 | 0 |
| Resident | Archery | 0 | 0 | 0 | 0 |
| | Firearm | 18 | 4 | 4 | 26 |
| | Muzzleloader | 0 | 0 | 0 | 0 |
| Nonresident | Archery | 20 | 2 | 0 | 22 |
| | Firearm | 92 | 64 | 6 | 162 |
| | Muzzleloader | 0 | 0 | 0 | 0 |
| 15 Clearmont | | | | | |
| Total | Archery | 5 | 17 | 0 | 22 |
| | Firearm | 224 | 166 | 0 | 390 |
| | Muzzleloader | 15 | 0 | 0 | 15 |
| Resident | Archery | 0 | 0 | 0 | 0 |
| | Firearm | 81 | 59 | 0 | 140 |
| | Muzzleloader | 10 | 0 | 0 | 10 |
| Nonresident | Archery | 5 | 17 | 0 | 22 |
| | Firearm | 143 | 107 | 0 | 250 |
| | Muzzleloader | 5 | 0 | 0 | 5 |
| 16 Ucross | | | | | |
| Total | Archery | 25 | 10 | 0 | 35 |
| | Firearm | 304 | 154 | 9 | 467 |
| | Muzzleloader | 0 | 0 | 0 | 0 |
| Resident | Archery | 9 | 10 | 0 | 19 |
| | Firearm | 38 | 0 | 0 | 38 |
| | Muzzleloader | 0 | 0 | 0 | 0 |
| Nonresident | Archery | 16 | 0 | 0 | 16 |
| | Firearm | 266 | 154 | 9 | 429 |
| | Muzzleloader | 0 | 0 | 0 | 0 |
| 17 Gillette | | | | | |
| Total | Archery | 36 | 0 | 0 | 36 |
| | Firearm | 758 | 174 | 23 | 955 |
| | Muzzleloader | 0 | 0 | 0 | 0 |
| Resident | Archery | 0 | 0 | 0 | 0 |
| | Firearm | 233 | 22 | 0 | 255 |
| | Muzzleloader | 0 | 0 | 0 | 0 |
| Nonresident | Archery | 36 | 0 | 0 | 36 |
| | Firearm | 525 | 152 | 23 | 700 |
| | Muzzleloader | 0 | 0 | 0 | 0 |
| 18 Rockypoint | | | | | |
| Total | Archery | 3 | 0 | 0 | 3 |
| | Firearm | 87 | 50 | 5 | 142 |
| | Muzzleloader | 0 | 0 | 0 | 0 |
| Resident | Archery | 3 | 0 | 0 | 3 |
| | Firearm | 25 | 8 | 0 | 33 |
| | Muzzleloader | 0 | 0 | 0 | 0 |
| Nonresident | Archery | 0 | 0 | 0 | 0 |
| | Firearm | 62 | 42 | 5 | 109 |
| | Muzzleloader | 0 | 0 | 0 | 0 |
| 19 Rozet | | | | | |
| Total | Archery | 60 | 14 | 0 | 74 |
| | Firearm | 90 | 37 | 0 | 127 |
| | Muzzleloader | 0 | 0 | 0 | 0 |
| Resident | Archery | 29 | 4 | 0 | 33 |
| | Firearm | 39 | 8 | 0 | 47 |
| | Muzzleloader | 0 | 0 | 0 | 0 |
| Nonresident | Archery | 31 | 10 | 0 | 41 |
| | Firearm | 51 | 29 | 0 | 80 |
| | Muzzleloader | 0 | 0 | 0 | 0 |

TABLE III-A (Continued)

ANTELOPE 2012 HARVEST BY METHOD BY HUNT AREA

| AREA | | HARVEST | | | |
|---|---|---|---|---|---|
| | | BUCK | DOE | FAWN | TOTAL |
| 20 Upper Powder River | | | | | |
| Total | Archery | 29 | 12 | 0 | 41 |
| | Firearm | 360 | 494 | 12 | 866 |
| | Muzzleloader | 0 | 0 | 0 | 0 |
| Resident | Archery | 14 | 0 | 0 | 14 |
| | Firearm | 68 | 17 | 0 | 85 |
| | Muzzleloader | 0 | 0 | 0 | 0 |
| Nonresident | Archery | 15 | 12 | 0 | 27 |
| | Firearm | 292 | 477 | 12 | 781 |
| | Muzzleloader | 0 | 0 | 0 | 0 |
| 21 Middle Fork | | | | | |
| Total | Archery | 30 | 0 | 0 | 30 |
| | Firearm | 490 | 355 | 64 | 909 |
| | Muzzleloader | 0 | 0 | 0 | 0 |
| Resident | Archery | 0 | 0 | 0 | 0 |
| | Firearm | 53 | 44 | 0 | 97 |
| | Muzzleloader | 0 | 0 | 0 | 0 |
| Nonresident | Archery | 30 | 0 | 0 | 30 |
| | Firearm | 437 | 311 | 64 | 812 |
| | Muzzleloader | 0 | 0 | 0 | 0 |
| 22 Crazy Woman | | | | | |
| Total | Archery | 70 | 27 | 0 | 97 |
| | Firearm | 701 | 478 | 116 | 1295 |
| | Muzzleloader | 12 | 0 | 0 | 12 |
| Resident | Archery | 0 | 0 | 0 | 0 |
| | Firearm | 126 | 36 | 9 | 171 |
| | Muzzleloader | 0 | 0 | 0 | 0 |
| Nonresident | Archery | 70 | 27 | 0 | 97 |
| | Firearm | 575 | 442 | 107 | 1124 |
| | Muzzleloader | 12 | 0 | 0 | 12 |
| 23 Pumpkin Buttes | | | | | |
| Total | Archery | 214 | 70 | 0 | 284 |
| | Firearm | 1243 | 840 | 87 | 2170 |
| | Muzzleloader | 22 | 22 | 0 | 44 |
| Resident | Archery | 105 | 27 | 0 | 132 |
| | Firearm | 349 | 80 | 0 | 429 |
| | Muzzleloader | 0 | 0 | 0 | 0 |
| Nonresident | Archery | 109 | 43 | 0 | 152 |
| | Firearm | 894 | 760 | 87 | 1741 |
| | Muzzleloader | 22 | 22 | 0 | 44 |
| 24 Thunder Basin | | | | | |
| Total | Archery | 107 | 8 | 0 | 115 |
| | Firearm | 421 | 340 | 8 | 769 |
| | Muzzleloader | 0 | 0 | 0 | 0 |
| Resident | Archery | 33 | 0 | 0 | 33 |
| | Firearm | 114 | 97 | 8 | 219 |
| | Muzzleloader | 0 | 0 | 0 | 0 |
| Nonresident | Archery | 74 | 8 | 0 | 82 |
| | Firearm | 307 | 243 | 0 | 550 |
| | Muzzleloader | 0 | 0 | 0 | 0 |
| 25 Ormsby | | | | | |
| Total | Archery | 134 | 55 | 0 | 189 |
| | Firearm | 436 | 425 | 80 | 941 |
| | Muzzleloader | 0 | 0 | 0 | 0 |
| Resident | Archery | 51 | 0 | 0 | 51 |
| | Firearm | 202 | 166 | 25 | 393 |
| | Muzzleloader | 0 | 0 | 0 | 0 |
| Nonresident | Archery | 83 | 55 | 0 | 138 |
| | Firearm | 234 | 259 | 55 | 548 |
| | Muzzleloader | 0 | 0 | 0 | 0 |

TABLE III-A (Continued)

ANTELOPE 2012 HARVEST BY METHOD BY HUNT AREA

| AREA | | HARVEST | | | |
|---|---|---|---|---|---|
| | | BUCK | DOE | FAWN | TOTAL |
| 26 Bear Creek | | | | | |
| Total | Archery | 228 | 35 | 0 | 263 |
| | Firearm | 961 | 745 | 70 | 1776 |
| | Muzzleloader | 0 | 0 | 0 | 0 |
| Resident | Archery | 51 | 0 | 0 | 51 |
| | Firearm | 103 | 114 | 0 | 217 |
| | Muzzleloader | 0 | 0 | 0 | 0 |
| Nonresident | Archery | 177 | 35 | 0 | 212 |
| | Firearm | 858 | 631 | 70 | 1559 |
| | Muzzleloader | 0 | 0 | 0 | 0 |
| 27 Bill | | | | | |
| Total | Archery | 44 | 9 | 0 | 53 |
| | Firearm | 310 | 152 | 9 | 471 |
| | Muzzleloader | 8 | 0 | 0 | 8 |
| Resident | Archery | 25 | 9 | 0 | 34 |
| | Firearm | 245 | 36 | 0 | 281 |
| | Muzzleloader | 8 | 0 | 0 | 8 |
| Nonresident | Archery | 19 | 0 | 0 | 19 |
| | Firearm | 65 | 116 | 9 | 190 |
| | Muzzleloader | 0 | 0 | 0 | 0 |
| 29 Shawnee | | | | | |
| Total | Archery | 142 | 8 | 0 | 150 |
| | Firearm | 452 | 395 | 101 | 948 |
| | Muzzleloader | 12 | 0 | 0 | 12 |
| Resident | Archery | 57 | 0 | 0 | 57 |
| | Firearm | 28 | 20 | 0 | 48 |
| | Muzzleloader | 0 | 0 | 0 | 0 |
| Nonresident | Archery | 85 | 8 | 0 | 93 |
| | Firearm | 424 | 375 | 101 | 900 |
| | Muzzleloader | 12 | 0 | 0 | 12 |
| 30 LaPrele | | | | | |
| Total | Archery | 25 | 0 | 0 | 25 |
| | Firearm | 333 | 394 | 81 | 808 |
| | Muzzleloader | 0 | 0 | 0 | 0 |
| Resident | Archery | 0 | 0 | 0 | 0 |
| | Firearm | 60 | 80 | 33 | 173 |
| | Muzzleloader | 0 | 0 | 0 | 0 |
| Nonresident | Archery | 25 | 0 | 0 | 25 |
| | Firearm | 273 | 314 | 48 | 635 |
| | Muzzleloader | 0 | 0 | 0 | 0 |
| 31 Hat Six | | | | | |
| Total | Archery | 12 | 0 | 5 | 17 |
| | Firearm | 264 | 185 | 36 | 485 |
| | Muzzleloader | 0 | 0 | 0 | 0 |
| Resident | Archery | 7 | 0 | 0 | 7 |
| | Firearm | 72 | 24 | 0 | 96 |
| | Muzzleloader | 0 | 0 | 0 | 0 |
| Nonresident | Archery | 5 | 0 | 5 | 10 |
| | Firearm | 192 | 161 | 36 | 389 |
| | Muzzleloader | 0 | 0 | 0 | 0 |
| 32 Bates Creek | | | | | |
| Total | Archery | 6 | 0 | 0 | 6 |
| | Firearm | 299 | 257 | 29 | 585 |
| | Muzzleloader | 0 | 0 | 0 | 0 |
| Resident | Archery | 6 | 0 | 0 | 6 |
| | Firearm | 159 | 18 | 6 | 183 |
| | Muzzleloader | 0 | 0 | 0 | 0 |
| Nonresident | Archery | 0 | 0 | 0 | 0 |
| | Firearm | 140 | 239 | 23 | 402 |
| | Muzzleloader | 0 | 0 | 0 | 0 |

TABLE III-A (Continued)

ANTELOPE 2012 HARVEST BY METHOD BY HUNT AREA

| AREA | | HARVEST | | | |
|---|---|---|---|---|---|
| | | BUCK | DOE | FAWN | TOTAL |
| 34 Rock Eagle | | | | | |
| Total | Archery | 0 | 0 | 0 | 0 |
| | Firearm | 200 | 223 | 38 | 461 |
| | Muzzleloader | 0 | 0 | 0 | 0 |
| Resident | Archery | 0 | 0 | 0 | 0 |
| | Firearm | 158 | 87 | 12 | 257 |
| | Muzzleloader | 0 | 0 | 0 | 0 |
| Nonresident | Archery | 0 | 0 | 0 | 0 |
| | Firearm | 42 | 136 | 26 | 204 |
| | Muzzleloader | 0 | 0 | 0 | 0 |
| 35 Horse Creek | | | | | |
| Total | Archery | 0 | 0 | 0 | 0 |
| | Firearm | 220 | 185 | 24 | 429 |
| | Muzzleloader | 0 | 0 | 0 | 0 |
| Resident | Archery | 0 | 0 | 0 | 0 |
| | Firearm | 99 | 19 | 6 | 124 |
| | Muzzleloader | 0 | 0 | 0 | 0 |
| Nonresident | Archery | 0 | 0 | 0 | 0 |
| | Firearm | 121 | 166 | 18 | 305 |
| | Muzzleloader | 0 | 0 | 0 | 0 |
| 36 Burns | | | | | |
| Total | Archery | 0 | 0 | 0 | 0 |
| | Firearm | 105 | 87 | 3 | 195 |
| | Muzzleloader | 0 | 0 | 0 | 0 |
| Resident | Archery | 0 | 0 | 0 | 0 |
| | Firearm | 73 | 30 | 0 | 103 |
| | Muzzleloader | 0 | 0 | 0 | 0 |
| Nonresident | Archery | 0 | 0 | 0 | 0 |
| | Firearm | 32 | 57 | 3 | 92 |
| | Muzzleloader | 0 | 0 | 0 | 0 |
| 37 Harriman | | | | | |
| Total | Archery | 5 | 0 | 0 | 5 |
| | Firearm | 169 | 85 | 4 | 258 |
| | Muzzleloader | 0 | 0 | 0 | 0 |
| Resident | Archery | 5 | 0 | 0 | 5 |
| | Firearm | 95 | 38 | 2 | 135 |
| | Muzzleloader | 0 | 0 | 0 | 0 |
| Nonresident | Archery | 0 | 0 | 0 | 0 |
| | Firearm | 74 | 47 | 2 | 123 |
| | Muzzleloader | 0 | 0 | 0 | 0 |
| 38 Little Bear Creek | | | | | |
| Total | Archery | 0 | 12 | 0 | 12 |
| | Firearm | 308 | 386 | 31 | 725 |
| | Muzzleloader | 0 | 0 | 0 | 0 |
| Resident | Archery | 0 | 12 | 0 | 12 |
| | Firearm | 128 | 101 | 7 | 236 |
| | Muzzleloader | 0 | 0 | 0 | 0 |
| Nonresident | Archery | 0 | 0 | 0 | 0 |
| | Firearm | 180 | 285 | 24 | 489 |
| | Muzzleloader | 0 | 0 | 0 | 0 |
| 39 Bluegrass | | | | | |
| Total | Archery | 39 | 5 | 0 | 44 |
| | Firearm | 216 | 61 | 9 | 286 |
| | Muzzleloader | 0 | 0 | 0 | 0 |
| Resident | Archery | 16 | 5 | 0 | 21 |
| | Firearm | 92 | 16 | 7 | 115 |
| | Muzzleloader | 0 | 0 | 0 | 0 |
| Nonresident | Archery | 23 | 0 | 0 | 23 |
| | Firearm | 124 | 45 | 2 | 171 |
| | Muzzleloader | 0 | 0 | 0 | 0 |

TABLE III-A (Continued)

ANTELOPE 2012 HARVEST BY METHOD BY HUNT AREA

| AREA | | HARVEST | | | |
|---|---|---|---|---|---|
| | | BUCK | DOE | FAWN | TOTAL |
| 40 East Laramie | | | | | |
| Total | Archery | 0 | 0 | 0 | 0 |
| | Firearm | 123 | 79 | 19 | 221 |
| | Muzzleloader | 0 | 0 | 0 | 0 |
| Resident | Archery | 0 | 0 | 0 | 0 |
| | Firearm | 24 | 0 | 0 | 24 |
| | Muzzleloader | 0 | 0 | 0 | 0 |
| Nonresident | Archery | 0 | 0 | 0 | 0 |
| | Firearm | 99 | 79 | 19 | 197 |
| | Muzzleloader | 0 | 0 | 0 | 0 |
| 41 Laramie Peak | | | | | |
| Total | Archery | 0 | 0 | 0 | 0 |
| | Firearm | 26 | 22 | 6 | 54 |
| | Muzzleloader | 0 | 0 | 0 | 0 |
| Resident | Archery | 0 | 0 | 0 | 0 |
| | Firearm | 19 | 4 | 0 | 23 |
| | Muzzleloader | 0 | 0 | 0 | 0 |
| Nonresident | Archery | 0 | 0 | 0 | 0 |
| | Firearm | 7 | 18 | 6 | 31 |
| | Muzzleloader | 0 | 0 | 0 | 0 |
| 42 Laramie Plains | | | | | |
| Total | Archery | 58 | 4 | 0 | 62 |
| | Firearm | 429 | 210 | 43 | 682 |
| | Muzzleloader | 0 | 0 | 0 | 0 |
| Resident | Archery | 15 | 0 | 0 | 15 |
| | Firearm | 30 | 0 | 0 | 30 |
| | Muzzleloader | 0 | 0 | 0 | 0 |
| Nonresident | Archery | 43 | 4 | 0 | 47 |
| | Firearm | 399 | 210 | 43 | 652 |
| | Muzzleloader | 0 | 0 | 0 | 0 |
| 43 Cooper Lake | | | | | |
| Total | Archery | 20 | 7 | 0 | 27 |
| | Firearm | 359 | 286 | 58 | 703 |
| | Muzzleloader | 0 | 0 | 0 | 0 |
| Resident | Archery | 7 | 7 | 0 | 14 |
| | Firearm | 59 | 35 | 0 | 94 |
| | Muzzleloader | 0 | 0 | 0 | 0 |
| Nonresident | Archery | 13 | 0 | 0 | 13 |
| | Firearm | 300 | 251 | 58 | 609 |
| | Muzzleloader | 0 | 0 | 0 | 0 |
| 44 South Laramie | | | | | |
| Total | Archery | 0 | 0 | 0 | 0 |
| | Firearm | 164 | 164 | 23 | 351 |
| | Muzzleloader | 5 | 0 | 0 | 5 |
| Resident | Archery | 0 | 0 | 0 | 0 |
| | Firearm | 67 | 12 | 0 | 79 |
| | Muzzleloader | 5 | 0 | 0 | 5 |
| Nonresident | Archery | 0 | 0 | 0 | 0 |
| | Firearm | 97 | 152 | 23 | 272 |
| | Muzzleloader | 0 | 0 | 0 | 0 |
| 45 West Laramie | | | | | |
| Total | Archery | 9 | 25 | 0 | 34 |
| | Firearm | 270 | 280 | 41 | 591 |
| | Muzzleloader | 0 | 0 | 0 | 0 |
| Resident | Archery | 9 | 8 | 0 | 17 |
| | Firearm | 124 | 59 | 0 | 183 |
| | Muzzleloader | 0 | 0 | 0 | 0 |
| Nonresident | Archery | 0 | 17 | 0 | 17 |
| | Firearm | 146 | 221 | 41 | 408 |
| | Muzzleloader | 0 | 0 | 0 | 0 |

TABLE III-A (Continued)

ANTELOPE 2012 HARVEST BY METHOD BY HUNT AREA

| AREA | | HARVEST | | | |
|---|---|---|---|---|---|
| | | BUCK | DOE | FAWN | TOTAL |
| 46 Kyle | | | | | |
| Total | Archery | 13 | 18 | 0 | 31 |
| | Firearm | 345 | 269 | 44 | 658 |
| | Muzzleloader | 0 | 0 | 0 | 0 |
| Resident | Archery | 0 | 5 | 0 | 5 |
| | Firearm | 135 | 10 | 5 | 150 |
| | Muzzleloader | 0 | 0 | 0 | 0 |
| Nonresident | Archery | 13 | 13 | 0 | 26 |
| | Firearm | 210 | 259 | 39 | 508 |
| | Muzzleloader | 0 | 0 | 0 | 0 |
| 47 Shirley Basin | | | | | |
| Total | Archery | 12 | 13 | 0 | 25 |
| | Firearm | 715 | 639 | 92 | 1446 |
| | Muzzleloader | 18 | 0 | 0 | 18 |
| Resident | Archery | 12 | 13 | 0 | 25 |
| | Firearm | 521 | 149 | 48 | 718 |
| | Muzzleloader | 18 | 0 | 0 | 18 |
| Nonresident | Archery | 0 | 0 | 0 | 0 |
| | Firearm | 194 | 490 | 44 | 728 |
| | Muzzleloader | 0 | 0 | 0 | 0 |
| 48 Leo-Hanna | | | | | |
| Total | Archery | 8 | 0 | 0 | 8 |
| | Firearm | 376 | 410 | 48 | 834 |
| | Muzzleloader | 0 | 5 | 0 | 5 |
| Resident | Archery | 5 | 0 | 0 | 5 |
| | Firearm | 187 | 65 | 7 | 259 |
| | Muzzleloader | 0 | 0 | 0 | 0 |
| Nonresident | Archery | 3 | 0 | 0 | 3 |
| | Firearm | 189 | 345 | 41 | 575 |
| | Muzzleloader | 0 | 5 | 0 | 5 |
| 50 Elk Mountain | | | | | |
| Total | Archery | 0 | 0 | 0 | 0 |
| | Firearm | 338 | 408 | 74 | 820 |
| | Muzzleloader | 41 | 2 | 2 | 45 |
| Resident | Archery | 0 | 0 | 0 | 0 |
| | Firearm | 94 | 34 | 11 | 139 |
| | Muzzleloader | 5 | 2 | 2 | 9 |
| Nonresident | Archery | 0 | 0 | 0 | 0 |
| | Firearm | 244 | 374 | 63 | 681 |
| | Muzzleloader | 36 | 0 | 0 | 36 |
| 51 Big Creek | | | | | |
| Total | Archery | 1 | 0 | 0 | 1 |
| | Firearm | 22 | 14 | 2 | 38 |
| | Muzzleloader | 0 | 0 | 0 | 0 |
| Resident | Archery | 0 | 0 | 0 | 0 |
| | Firearm | 18 | 10 | 2 | 30 |
| | Muzzleloader | 0 | 0 | 0 | 0 |
| Nonresident | Archery | 1 | 0 | 0 | 1 |
| | Firearm | 4 | 4 | 0 | 8 |
| | Muzzleloader | 0 | 0 | 0 | 0 |
| 52 Spring Creek | | | | | |
| Total | Archery | 8 | 0 | 0 | 8 |
| | Firearm | 309 | 276 | 31 | 616 |
| | Muzzleloader | 0 | 0 | 0 | 0 |
| Resident | Archery | 5 | 0 | 0 | 5 |
| | Firearm | 202 | 87 | 8 | 297 |
| | Muzzleloader | 0 | 0 | 0 | 0 |
| Nonresident | Archery | 3 | 0 | 0 | 3 |
| | Firearm | 107 | 189 | 23 | 319 |
| | Muzzleloader | 0 | 0 | 0 | 0 |

TABLE III-A (Continued)

ANTELOPE 2012 HARVEST BY METHOD BY HUNT AREA

| AREA | | HARVEST | | | |
|---|---|---|---|---|---|
| | | BUCK | DOE | FAWN | TOTAL |
| 53 Baggs | | | | | |
| Total | Archery | 9 | 0 | 0 | 9 |
| | Firearm | 60 | 3 | 0 | 63 |
| | Muzzleloader | 3 | 0 | 0 | 3 |
| Resident | Archery | 7 | 0 | 0 | 7 |
| | Firearm | 41 | 3 | 0 | 44 |
| | Muzzleloader | 3 | 0 | 0 | 3 |
| Nonresident | Archery | 2 | 0 | 0 | 2 |
| | Firearm | 19 | 0 | 0 | 19 |
| | Muzzleloader | 0 | 0 | 0 | 0 |
| 55 Red Rim | | | | | |
| Total | Archery | 16 | 2 | 0 | 18 |
| | Firearm | 43 | 0 | 0 | 43 |
| | Muzzleloader | 2 | 0 | 0 | 2 |
| Resident | Archery | 13 | 2 | 0 | 15 |
| | Firearm | 33 | 0 | 0 | 33 |
| | Muzzleloader | 2 | 0 | 0 | 2 |
| Nonresident | Archery | 3 | 0 | 0 | 3 |
| | Firearm | 10 | 0 | 0 | 10 |
| | Muzzleloader | 0 | 0 | 0 | 0 |
| 56 Iron Springs | | | | | |
| Total | Archery | 2 | 0 | 0 | 2 |
| | Firearm | 63 | 0 | 0 | 63 |
| | Muzzleloader | 3 | 0 | 0 | 3 |
| Resident | Archery | 0 | 0 | 0 | 0 |
| | Firearm | 43 | 0 | 0 | 43 |
| | Muzzleloader | 0 | 0 | 0 | 0 |
| Nonresident | Archery | 2 | 0 | 0 | 2 |
| | Firearm | 20 | 0 | 0 | 20 |
| | Muzzleloader | 3 | 0 | 0 | 3 |
| 57 South Wamsutter | | | | | |
| Total | Archery | 3 | 0 | 0 | 3 |
| | Firearm | 122 | 0 | 0 | 122 |
| | Muzzleloader | 0 | 0 | 0 | 0 |
| Resident | Archery | 3 | 0 | 0 | 3 |
| | Firearm | 90 | 0 | 0 | 90 |
| | Muzzleloader | 0 | 0 | 0 | 0 |
| Nonresident | Archery | 0 | 0 | 0 | 0 |
| | Firearm | 32 | 0 | 0 | 32 |
| | Muzzleloader | 0 | 0 | 0 | 0 |
| 58 Black Butte-Kenny Rim | | | | | |
| Total | Archery | 4 | 0 | 0 | 4 |
| | Firearm | 35 | 0 | 0 | 35 |
| | Muzzleloader | 0 | 0 | 0 | 0 |
| Resident | Archery | 4 | 0 | 0 | 4 |
| | Firearm | 27 | 0 | 0 | 27 |
| | Muzzleloader | 0 | 0 | 0 | 0 |
| Nonresident | Archery | 0 | 0 | 0 | 0 |
| | Firearm | 8 | 0 | 0 | 8 |
| | Muzzleloader | 0 | 0 | 0 | 0 |
| 59 Aspen Mountain | | | | | |
| Total | Archery | 17 | 0 | 0 | 17 |
| | Firearm | 184 | 29 | 2 | 215 |
| | Muzzleloader | 4 | 4 | 0 | 8 |
| Resident | Archery | 13 | 0 | 0 | 13 |
| | Firearm | 141 | 21 | 0 | 162 |
| | Muzzleloader | 0 | 4 | 0 | 4 |
| Nonresident | Archery | 4 | 0 | 0 | 4 |
| | Firearm | 43 | 8 | 2 | 53 |
| | Muzzleloader | 4 | 0 | 0 | 4 |

TABLE III-A (Continued)

ANTELOPE 2012 HARVEST BY METHOD BY HUNT AREA

| AREA | | HARVEST | | | |
|---|---|---|---|---|---|
| | | BUCK | DOE | FAWN | TOTAL |
| 60 Table Rock | | | | | |
| Total | Archery | 13 | 13 | 0 | 26 |
| | Firearm | 92 | 82 | 2 | 176 |
| | Muzzleloader | 0 | 0 | 0 | 0 |
| Resident | Archery | 9 | 13 | 0 | 22 |
| | Firearm | 74 | 34 | 0 | 108 |
| | Muzzleloader | 0 | 0 | 0 | 0 |
| Nonresident | Archery | 4 | 0 | 0 | 4 |
| | Firearm | 18 | 48 | 2 | 68 |
| | Muzzleloader | 0 | 0 | 0 | 0 |
| 61 Chain Lakes | | | | | |
| Total | Archery | 17 | 11 | 0 | 28 |
| | Firearm | 157 | 316 | 6 | 479 |
| | Muzzleloader | 0 | 0 | 0 | 0 |
| Resident | Archery | 14 | 0 | 0 | 14 |
| | Firearm | 122 | 109 | 0 | 231 |
| | Muzzleloader | 0 | 0 | 0 | 0 |
| Nonresident | Archery | 3 | 11 | 0 | 14 |
| | Firearm | 35 | 207 | 6 | 248 |
| | Muzzleloader | 0 | 0 | 0 | 0 |
| 62 South Ferris | | | | | |
| Total | Archery | 5 | 4 | 0 | 9 |
| | Firearm | 175 | 34 | 2 | 211 |
| | Muzzleloader | 5 | 0 | 0 | 5 |
| Resident | Archery | 5 | 2 | 0 | 7 |
| | Firearm | 114 | 18 | 0 | 132 |
| | Muzzleloader | 3 | 0 | 0 | 3 |
| Nonresident | Archery | 0 | 2 | 0 | 2 |
| | Firearm | 61 | 16 | 2 | 79 |
| | Muzzleloader | 2 | 0 | 0 | 2 |
| 63 North Ferris | | | | | |
| Total | Archery | 3 | 6 | 0 | 9 |
| | Firearm | 438 | 280 | 26 | 744 |
| | Muzzleloader | 7 | 0 | 0 | 7 |
| Resident | Archery | 0 | 2 | 0 | 2 |
| | Firearm | 244 | 51 | 12 | 307 |
| | Muzzleloader | 7 | 0 | 0 | 7 |
| Nonresident | Archery | 3 | 4 | 0 | 7 |
| | Firearm | 194 | 229 | 14 | 437 |
| | Muzzleloader | 0 | 0 | 0 | 0 |
| 64 Bison Basin | | | | | |
| Total | Archery | 19 | 5 | 0 | 24 |
| | Firearm | 181 | 274 | 10 | 465 |
| | Muzzleloader | 0 | 0 | 0 | 0 |
| Resident | Archery | 14 | 5 | 0 | 19 |
| | Firearm | 144 | 45 | 0 | 189 |
| | Muzzleloader | 0 | 0 | 0 | 0 |
| Nonresident | Archery | 5 | 0 | 0 | 5 |
| | Firearm | 37 | 229 | 10 | 276 |
| | Muzzleloader | 0 | 0 | 0 | 0 |
| 65 South Pass | | | | | |
| Total | Archery | 8 | 2 | 0 | 10 |
| | Firearm | 121 | 175 | 14 | 310 |
| | Muzzleloader | 0 | 4 | 0 | 4 |
| Resident | Archery | 3 | 0 | 0 | 3 |
| | Firearm | 94 | 69 | 11 | 174 |
| | Muzzleloader | 0 | 4 | 0 | 4 |
| Nonresident | Archery | 5 | 2 | 0 | 7 |
| | Firearm | 27 | 106 | 3 | 136 |
| | Muzzleloader | 0 | 0 | 0 | 0 |

TABLE III-A (Continued)

ANTELOPE 2012 HARVEST BY METHOD BY HUNT AREA

| AREA | | HARVEST | | | |
|---|---|---|---|---|---|
| | | BUCK | DOE | FAWN | TOTAL |
| 66 Lander | | | | | |
| Total | Archery | 3 | 0 | 0 | 3 |
| | Firearm | 97 | 116 | 3 | 216 |
| | Muzzleloader | 3 | 0 | 0 | 3 |
| Resident | Archery | 3 | 0 | 0 | 3 |
| | Firearm | 75 | 66 | 0 | 141 |
| | Muzzleloader | 3 | 0 | 0 | 3 |
| Nonresident | Archery | 0 | 0 | 0 | 0 |
| | Firearm | 22 | 50 | 3 | 75 |
| | Muzzleloader | 0 | 0 | 0 | 0 |
| 67 Sand Draw | | | | | |
| Total | Archery | 7 | 0 | 0 | 7 |
| | Firearm | 304 | 147 | 12 | 463 |
| | Muzzleloader | 7 | 0 | 0 | 7 |
| Resident | Archery | 7 | 0 | 0 | 7 |
| | Firearm | 237 | 74 | 9 | 320 |
| | Muzzleloader | 0 | 0 | 0 | 0 |
| Nonresident | Archery | 0 | 0 | 0 | 0 |
| | Firearm | 67 | 73 | 3 | 143 |
| | Muzzleloader | 7 | 0 | 0 | 7 |
| 68 Split Rock | | | | | |
| Total | Archery | 7 | 0 | 0 | 7 |
| | Firearm | 245 | 276 | 13 | 534 |
| | Muzzleloader | 0 | 0 | 0 | 0 |
| Resident | Archery | 0 | 0 | 0 | 0 |
| | Firearm | 191 | 69 | 0 | 260 |
| | Muzzleloader | 0 | 0 | 0 | 0 |
| Nonresident | Archery | 7 | 0 | 0 | 7 |
| | Firearm | 54 | 207 | 13 | 274 |
| | Muzzleloader | 0 | 0 | 0 | 0 |
| 69 South Rattlesnake | | | | | |
| Total | Archery | 2 | 0 | 0 | 2 |
| | Firearm | 100 | 76 | 13 | 189 |
| | Muzzleloader | 0 | 0 | 0 | 0 |
| Resident | Archery | 0 | 0 | 0 | 0 |
| | Firearm | 70 | 6 | 10 | 86 |
| | Muzzleloader | 0 | 0 | 0 | 0 |
| Nonresident | Archery | 2 | 0 | 0 | 2 |
| | Firearm | 30 | 70 | 3 | 103 |
| | Muzzleloader | 0 | 0 | 0 | 0 |
| 70 Kendrick | | | | | |
| Total | Archery | 0 | 0 | 0 | 0 |
| | Firearm | 121 | 163 | 6 | 290 |
| | Muzzleloader | 3 | 0 | 0 | 3 |
| Resident | Archery | 0 | 0 | 0 | 0 |
| | Firearm | 7 | 27 | 0 | 34 |
| | Muzzleloader | 0 | 0 | 0 | 0 |
| Nonresident | Archery | 0 | 0 | 0 | 0 |
| | Firearm | 114 | 136 | 6 | 256 |
| | Muzzleloader | 3 | 0 | 0 | 3 |
| 71 East Poison Spider | | | | | |
| Total | Archery | 0 | 0 | 0 | 0 |
| | Firearm | 202 | 151 | 23 | 376 |
| | Muzzleloader | 0 | 0 | 0 | 0 |
| Resident | Archery | 0 | 0 | 0 | 0 |
| | Firearm | 73 | 0 | 0 | 73 |
| | Muzzleloader | 0 | 0 | 0 | 0 |
| Nonresident | Archery | 0 | 0 | 0 | 0 |
| | Firearm | 129 | 151 | 23 | 303 |
| | Muzzleloader | 0 | 0 | 0 | 0 |

TABLE III-A (Continued)

ANTELOPE 2012 HARVEST BY METHOD BY HUNT AREA

| AREA | | HARVEST | | | |
|---|---|---|---|---|---|
| | | BUCK | DOE | FAWN | TOTAL |
| 72 West Poison Spider | | | | | |
| Total | Archery | 27 | 7 | 0 | 34 |
| | Firearm | 607 | 409 | 44 | 1060 |
| | Muzzleloader | 0 | 0 | 0 | 0 |
| Resident | Archery | 27 | 0 | 0 | 27 |
| | Firearm | 398 | 28 | 0 | 426 |
| | Muzzleloader | 0 | 0 | 0 | 0 |
| Nonresident | Archery | 0 | 7 | 0 | 7 |
| | Firearm | 209 | 381 | 44 | 634 |
| | Muzzleloader | 0 | 0 | 0 | 0 |
| 73 North Natrona | | | | | |
| Total | Archery | 20 | 18 | 0 | 38 |
| | Firearm | 653 | 261 | 38 | 952 |
| | Muzzleloader | 0 | 0 | 0 | 0 |
| Resident | Archery | 20 | 12 | 0 | 32 |
| | Firearm | 480 | 123 | 15 | 618 |
| | Muzzleloader | 0 | 0 | 0 | 0 |
| Nonresident | Archery | 0 | 6 | 0 | 6 |
| | Firearm | 173 | 138 | 23 | 334 |
| | Muzzleloader | 0 | 0 | 0 | 0 |
| 74 Deer Creek | | | | | |
| Total | Archery | 14 | 4 | 4 | 22 |
| | Firearm | 184 | 216 | 0 | 400 |
| | Muzzleloader | 0 | 0 | 0 | 0 |
| Resident | Archery | 11 | 0 | 0 | 11 |
| | Firearm | 146 | 45 | 0 | 191 |
| | Muzzleloader | 0 | 0 | 0 | 0 |
| Nonresident | Archery | 3 | 4 | 4 | 11 |
| | Firearm | 38 | 171 | 0 | 209 |
| | Muzzleloader | 0 | 0 | 0 | 0 |
| 75 Badwater | | | | | |
| Total | Archery | 25 | 12 | 0 | 37 |
| | Firearm | 392 | 229 | 13 | 634 |
| | Muzzleloader | 0 | 0 | 0 | 0 |
| Resident | Archery | 19 | 6 | 0 | 25 |
| | Firearm | 299 | 153 | 13 | 465 |
| | Muzzleloader | 0 | 0 | 0 | 0 |
| Nonresident | Archery | 6 | 6 | 0 | 12 |
| | Firearm | 93 | 76 | 0 | 169 |
| | Muzzleloader | 0 | 0 | 0 | 0 |
| 76 Copper Mountain | | | | | |
| Total | Archery | 6 | 0 | 0 | 6 |
| | Firearm | 102 | 58 | 7 | 167 |
| | Muzzleloader | 3 | 0 | 0 | 3 |
| Resident | Archery | 6 | 0 | 0 | 6 |
| | Firearm | 82 | 9 | 0 | 91 |
| | Muzzleloader | 3 | 0 | 0 | 3 |
| Nonresident | Archery | 0 | 0 | 0 | 0 |
| | Firearm | 20 | 49 | 7 | 76 |
| | Muzzleloader | 0 | 0 | 0 | 0 |
| 77 Fifteen Mile Creek | | | | | |
| Total | Archery | 4 | 3 | 0 | 7 |
| | Firearm | 71 | 39 | 4 | 114 |
| | Muzzleloader | 0 | 0 | 0 | 0 |
| Resident | Archery | 4 | 3 | 0 | 7 |
| | Firearm | 53 | 15 | 3 | 71 |
| | Muzzleloader | 0 | 0 | 0 | 0 |
| Nonresident | Archery | 0 | 0 | 0 | 0 |
| | Firearm | 18 | 24 | 1 | 43 |
| | Muzzleloader | 0 | 0 | 0 | 0 |

TABLE III-A (Continued)

ANTELOPE 2012 HARVEST BY METHOD BY HUNT AREA

| AREA | | HARVEST | | | |
|---|---|---|---|---|---|
| | | BUCK | DOE | FAWN | TOTAL |
| 78 McCullough Peaks | | | | | |
| Total | Archery | 5 | 3 | 0 | 8 |
| | Firearm | 108 | 205 | 12 | 325 |
| | Muzzleloader | 0 | 2 | 0 | 2 |
| Resident | Archery | 3 | 3 | 0 | 6 |
| | Firearm | 83 | 129 | 8 | 220 |
| | Muzzleloader | 0 | 2 | 0 | 2 |
| Nonresident | Archery | 2 | 0 | 0 | 2 |
| | Firearm | 25 | 76 | 4 | 105 |
| | Muzzleloader | 0 | 0 | 0 | 0 |
| 79 Crystal Creek | | | | | |
| Total | Archery | 13 | 0 | 0 | 13 |
| | Firearm | 0 | 0 | 0 | 0 |
| | Muzzleloader | 0 | 0 | 0 | 0 |
| Resident | Archery | 9 | 0 | 0 | 9 |
| | Firearm | 0 | 0 | 0 | 0 |
| | Muzzleloader | 0 | 0 | 0 | 0 |
| Nonresident | Archery | 4 | 0 | 0 | 4 |
| | Firearm | 0 | 0 | 0 | 0 |
| | Muzzleloader | 0 | 0 | 0 | 0 |
| 80 Badger Basin | | | | | |
| Total | Archery | 0 | 0 | 0 | 0 |
| | Firearm | 93 | 52 | 8 | 153 |
| | Muzzleloader | 0 | 0 | 0 | 0 |
| Resident | Archery | 0 | 0 | 0 | 0 |
| | Firearm | 70 | 43 | 6 | 119 |
| | Muzzleloader | 0 | 0 | 0 | 0 |
| Nonresident | Archery | 0 | 0 | 0 | 0 |
| | Firearm | 23 | 9 | 2 | 34 |
| | Muzzleloader | 0 | 0 | 0 | 0 |
| 81 South Fork | | | | | |
| Total | Archery | 13 | 0 | 0 | 13 |
| | Firearm | 90 | 31 | 2 | 123 |
| | Muzzleloader | 0 | 0 | 0 | 0 |
| Resident | Archery | 10 | 0 | 0 | 10 |
| | Firearm | 73 | 31 | 2 | 106 |
| | Muzzleloader | 0 | 0 | 0 | 0 |
| Nonresident | Archery | 3 | 0 | 0 | 3 |
| | Firearm | 17 | 0 | 0 | 17 |
| | Muzzleloader | 0 | 0 | 0 | 0 |
| 82 North Greybull River | | | | | |
| Total | Archery | 0 | 1 | 0 | 1 |
| | Firearm | 116 | 108 | 5 | 229 |
| | Muzzleloader | 0 | 0 | 0 | 0 |
| Resident | Archery | 0 | 1 | 0 | 1 |
| | Firearm | 89 | 43 | 5 | 137 |
| | Muzzleloader | 0 | 0 | 0 | 0 |
| Nonresident | Archery | 0 | 0 | 0 | 0 |
| | Firearm | 27 | 65 | 0 | 92 |
| | Muzzleloader | 0 | 0 | 0 | 0 |
| 83 Owl Creek | | | | | |
| Total | Archery | 10 | 0 | 0 | 10 |
| | Firearm | 112 | 202 | 14 | 328 |
| | Muzzleloader | 0 | 0 | 0 | 0 |
| Resident | Archery | 6 | 0 | 0 | 6 |
| | Firearm | 88 | 15 | 0 | 103 |
| | Muzzleloader | 0 | 0 | 0 | 0 |
| Nonresident | Archery | 4 | 0 | 0 | 4 |
| | Firearm | 24 | 187 | 14 | 225 |
| | Muzzleloader | 0 | 0 | 0 | 0 |

TABLE III-A (Continued)

ANTELOPE 2012 HARVEST BY METHOD BY HUNT AREA

| AREA | | HARVEST | | | |
|---|---|---|---|---|---|
| | | BUCK | DOE | FAWN | TOTAL |
| 84 Wind River | | | | | |
| Total | Archery | 0 | 0 | 0 | 0 |
| | Firearm | 66 | 65 | 9 | 140 |
| | Muzzleloader | 0 | 0 | 0 | 0 |
| Resident | Archery | 0 | 0 | 0 | 0 |
| | Firearm | 51 | 46 | 5 | 102 |
| | Muzzleloader | 0 | 0 | 0 | 0 |
| Nonresident | Archery | 0 | 0 | 0 | 0 |
| | Firearm | 15 | 19 | 4 | 38 |
| | Muzzleloader | 0 | 0 | 0 | 0 |
| 85 Gros Ventre | | | | | |
| Total | Archery | 0 | 0 | 0 | 0 |
| | Firearm | 14 | 0 | 0 | 14 |
| | Muzzleloader | 0 | 0 | 0 | 0 |
| Resident | Archery | 0 | 0 | 0 | 0 |
| | Firearm | 13 | 0 | 0 | 13 |
| | Muzzleloader | 0 | 0 | 0 | 0 |
| Nonresident | Archery | 0 | 0 | 0 | 0 |
| | Firearm | 1 | 0 | 0 | 1 |
| | Muzzleloader | 0 | 0 | 0 | 0 |
| 86 Hoback | | | | | |
| Total | Archery | 1 | 2 | 0 | 3 |
| | Firearm | 36 | 22 | 0 | 58 |
| | Muzzleloader | 2 | 0 | 0 | 2 |
| Resident | Archery | 0 | 0 | 0 | 0 |
| | Firearm | 28 | 18 | 0 | 46 |
| | Muzzleloader | 2 | 0 | 0 | 2 |
| Nonresident | Archery | 1 | 2 | 0 | 3 |
| | Firearm | 8 | 4 | 0 | 12 |
| | Muzzleloader | 0 | 0 | 0 | 0 |
| 87 Pinedale | | | | | |
| Total | Archery | 42 | 18 | 0 | 60 |
| | Firearm | 212 | 242 | 8 | 462 |
| | Muzzleloader | 0 | 0 | 0 | 0 |
| Resident | Archery | 37 | 18 | 0 | 55 |
| | Firearm | 150 | 195 | 0 | 345 |
| | Muzzleloader | 0 | 0 | 0 | 0 |
| Nonresident | Archery | 5 | 0 | 0 | 5 |
| | Firearm | 62 | 47 | 8 | 117 |
| | Muzzleloader | 0 | 0 | 0 | 0 |
| 88 Beaver | | | | | |
| Total | Archery | 20 | 10 | 0 | 30 |
| | Firearm | 214 | 189 | 29 | 432 |
| | Muzzleloader | 0 | 0 | 0 | 0 |
| Resident | Archery | 16 | 5 | 0 | 21 |
| | Firearm | 161 | 95 | 10 | 266 |
| | Muzzleloader | 0 | 0 | 0 | 0 |
| Nonresident | Archery | 4 | 5 | 0 | 9 |
| | Firearm | 53 | 94 | 19 | 166 |
| | Muzzleloader | 0 | 0 | 0 | 0 |
| 89 Piney | | | | | |
| Total | Archery | 0 | 0 | 0 | 0 |
| | Firearm | 269 | 281 | 16 | 566 |
| | Muzzleloader | 0 | 9 | 0 | 9 |
| Resident | Archery | 0 | 0 | 0 | 0 |
| | Firearm | 199 | 140 | 14 | 353 |
| | Muzzleloader | 0 | 0 | 0 | 0 |
| Nonresident | Archery | 0 | 0 | 0 | 0 |
| | Firearm | 70 | 141 | 2 | 213 |
| | Muzzleloader | 0 | 9 | 0 | 9 |

TABLE III-A (Continued)

ANTELOPE 2012 HARVEST BY METHOD BY HUNT AREA

| AREA | | HARVEST | | | |
|---|---|---|---|---|---|
| | | BUCK | DOE | FAWN | TOTAL |
| 90 Yellow Point | | | | | |
| Total | Archery | 33 | 12 | 0 | 45 |
| | Firearm | 307 | 284 | 28 | 619 |
| | Muzzleloader | 0 | 0 | 0 | 0 |
| Resident | Archery | 24 | 5 | 0 | 29 |
| | Firearm | 228 | 108 | 17 | 353 |
| | Muzzleloader | 0 | 0 | 0 | 0 |
| Nonresident | Archery | 9 | 7 | 0 | 16 |
| | Firearm | 79 | 176 | 11 | 266 |
| | Muzzleloader | 0 | 0 | 0 | 0 |
| 91 Dry Sandy | | | | | |
| Total | Archery | 6 | 11 | 0 | 17 |
| | Firearm | 312 | 225 | 20 | 557 |
| | Muzzleloader | 0 | 0 | 0 | 0 |
| Resident | Archery | 0 | 9 | 0 | 9 |
| | Firearm | 245 | 139 | 14 | 398 |
| | Muzzleloader | 0 | 0 | 0 | 0 |
| Nonresident | Archery | 6 | 2 | 0 | 8 |
| | Firearm | 67 | 86 | 6 | 159 |
| | Muzzleloader | 0 | 0 | 0 | 0 |
| 92 Steamboat | | | | | |
| Total | Archery | 5 | 0 | 0 | 5 |
| | Firearm | 123 | 30 | 5 | 158 |
| | Muzzleloader | 0 | 0 | 0 | 0 |
| Resident | Archery | 5 | 0 | 0 | 5 |
| | Firearm | 94 | 15 | 4 | 113 |
| | Muzzleloader | 0 | 0 | 0 | 0 |
| Nonresident | Archery | 0 | 0 | 0 | 0 |
| | Firearm | 29 | 15 | 1 | 45 |
| | Muzzleloader | 0 | 0 | 0 | 0 |
| 93 West Green River | | | | | |
| Total | Archery | 9 | 4 | 0 | 13 |
| | Firearm | 414 | 114 | 7 | 535 |
| | Muzzleloader | 0 | 0 | 0 | 0 |
| Resident | Archery | 9 | 4 | 0 | 13 |
| | Firearm | 319 | 69 | 7 | 395 |
| | Muzzleloader | 0 | 0 | 0 | 0 |
| Nonresident | Archery | 0 | 0 | 0 | 0 |
| | Firearm | 95 | 45 | 0 | 140 |
| | Muzzleloader | 0 | 0 | 0 | 0 |
| 94 Carter Lease | | | | | |
| Total | Archery | 39 | 47 | 0 | 86 |
| | Firearm | 423 | 440 | 52 | 915 |
| | Muzzleloader | 0 | 0 | 0 | 0 |
| Resident | Archery | 28 | 37 | 0 | 65 |
| | Firearm | 344 | 126 | 24 | 494 |
| | Muzzleloader | 0 | 0 | 0 | 0 |
| Nonresident | Archery | 11 | 10 | 0 | 21 |
| | Firearm | 79 | 314 | 28 | 421 |
| | Muzzleloader | 0 | 0 | 0 | 0 |
| 95 Cedar Mountain | | | | | |
| Total | Archery | 35 | 0 | 0 | 35 |
| | Firearm | 244 | 61 | 8 | 313 |
| | Muzzleloader | 0 | 0 | 0 | 0 |
| Resident | Archery | 28 | 0 | 0 | 28 |
| | Firearm | 189 | 27 | 3 | 219 |
| | Muzzleloader | 0 | 0 | 0 | 0 |
| Nonresident | Archery | 7 | 0 | 0 | 7 |
| | Firearm | 55 | 34 | 5 | 94 |
| | Muzzleloader | 0 | 0 | 0 | 0 |

TABLE III-A (Continued)

ANTELOPE 2012 HARVEST BY METHOD BY HUNT AREA

| AREA | | HARVEST | | | |
|---|---|---|---|---|---|
| | | BUCK | DOE | FAWN | TOTAL |
| 96 West Farson | | | | | |
| Total | Archery | 2 | 0 | 0 | 2 |
| | Firearm | 89 | 49 | 2 | 140 |
| | Muzzleloader | 0 | 0 | 0 | 0 |
| Resident | Archery | 0 | 0 | 0 | 0 |
| | Firearm | 67 | 30 | 0 | 97 |
| | Muzzleloader | 0 | 0 | 0 | 0 |
| Nonresident | Archery | 2 | 0 | 0 | 2 |
| | Firearm | 22 | 19 | 2 | 43 |
| | Muzzleloader | 0 | 0 | 0 | 0 |
| 97 Boysen | | | | | |
| Total | Archery | 0 | 4 | 0 | 4 |
| | Firearm | 187 | 278 | 15 | 480 |
| | Muzzleloader | 9 | 0 | 0 | 9 |
| Resident | Archery | 0 | 4 | 0 | 4 |
| | Firearm | 154 | 103 | 6 | 263 |
| | Muzzleloader | 6 | 0 | 0 | 6 |
| Nonresident | Archery | 0 | 0 | 0 | 0 |
| | Firearm | 33 | 175 | 9 | 217 |
| | Muzzleloader | 3 | 0 | 0 | 3 |
| 98 Sage | | | | | |
| Total | Archery | 0 | 3 | 3 | 6 |
| | Firearm | 113 | 154 | 35 | 302 |
| | Muzzleloader | 0 | 0 | 0 | 0 |
| Resident | Archery | 0 | 3 | 3 | 6 |
| | Firearm | 85 | 20 | 0 | 105 |
| | Muzzleloader | 0 | 0 | 0 | 0 |
| Nonresident | Archery | 0 | 0 | 0 | 0 |
| | Firearm | 28 | 134 | 35 | 197 |
| | Muzzleloader | 0 | 0 | 0 | 0 |
| 99 Uinta | | | | | |
| Total | Archery | 0 | 0 | 0 | 0 |
| | Firearm | 198 | 335 | 31 | 564 |
| | Muzzleloader | 38 | 5 | 0 | 43 |
| Resident | Archery | 0 | 0 | 0 | 0 |
| | Firearm | 151 | 49 | 11 | 211 |
| | Muzzleloader | 28 | 0 | 0 | 28 |
| Nonresident | Archery | 0 | 0 | 0 | 0 |
| | Firearm | 47 | 286 | 20 | 353 |
| | Muzzleloader | 10 | 5 | 0 | 15 |
| 100 Bear River Divide | | | | | |
| Total | Archery | 0 | 4 | 0 | 4 |
| | Firearm | 167 | 176 | 23 | 366 |
| | Muzzleloader | 0 | 2 | 0 | 2 |
| Resident | Archery | 0 | 4 | 0 | 4 |
| | Firearm | 129 | 64 | 8 | 201 |
| | Muzzleloader | 0 | 0 | 0 | 0 |
| Nonresident | Archery | 0 | 0 | 0 | 0 |
| | Firearm | 38 | 112 | 15 | 165 |
| | Muzzleloader | 0 | 2 | 0 | 2 |
| 102 Buffalo | | | | | |
| Total | Archery | 17 | 7 | 0 | 24 |
| | Firearm | 181 | 219 | 32 | 432 |
| | Muzzleloader | 0 | 0 | 0 | 0 |
| Resident | Archery | 11 | 0 | 0 | 11 |
| | Firearm | 55 | 21 | 11 | 87 |
| | Muzzleloader | 0 | 0 | 0 | 0 |
| Nonresident | Archery | 6 | 7 | 0 | 13 |
| | Firearm | 126 | 198 | 21 | 345 |
| | Muzzleloader | 0 | 0 | 0 | 0 |

TABLE III-A (Continued)

ANTELOPE 2012 HARVEST BY METHOD BY HUNT AREA

| AREA | | HARVEST | | | |
|---|---|---|---|---|---|
| | | BUCK | DOE | FAWN | TOTAL |
| 103 Dwyer | | | | | |
| Total | Archery | 28 | 3 | 0 | 31 |
| | Firearm | 252 | 261 | 29 | 542 |
| | Muzzleloader | 0 | 0 | 0 | 0 |
| Resident | Archery | 17 | 0 | 0 | 17 |
| | Firearm | 197 | 113 | 5 | 315 |
| | Muzzleloader | 0 | 0 | 0 | 0 |
| Nonresident | Archery | 11 | 3 | 0 | 14 |
| | Firearm | 55 | 148 | 24 | 227 |
| | Muzzleloader | 0 | 0 | 0 | 0 |
| 104 Crow Creek | | | | | |
| Total | Archery | 0 | 0 | 0 | 0 |
| | Firearm | 79 | 86 | 20 | 185 |
| | Muzzleloader | 4 | 0 | 0 | 4 |
| Resident | Archery | 0 | 0 | 0 | 0 |
| | Firearm | 46 | 61 | 20 | 127 |
| | Muzzleloader | 4 | 0 | 0 | 4 |
| Nonresident | Archery | 0 | 0 | 0 | 0 |
| | Firearm | 33 | 25 | 0 | 58 |
| | Muzzleloader | 0 | 0 | 0 | 0 |
| 106 Long Creek | | | | | |
| Total | Archery | 10 | 0 | 0 | 10 |
| | Firearm | 206 | 247 | 30 | 483 |
| | Muzzleloader | 0 | 0 | 0 | 0 |
| Resident | Archery | 10 | 0 | 0 | 10 |
| | Firearm | 158 | 57 | 10 | 225 |
| | Muzzleloader | 0 | 0 | 0 | 0 |
| Nonresident | Archery | 0 | 0 | 0 | 0 |
| | Firearm | 48 | 190 | 20 | 258 |
| | Muzzleloader | 0 | 0 | 0 | 0 |
| 107 Upper Sweetwater | | | | | |
| Total | Archery | 0 | 3 | 0 | 3 |
| | Firearm | 78 | 68 | 3 | 149 |
| | Muzzleloader | 37 | 8 | 0 | 45 |
| Resident | Archery | 0 | 3 | 0 | 3 |
| | Firearm | 60 | 21 | 0 | 81 |
| | Muzzleloader | 23 | 8 | 0 | 31 |
| Nonresident | Archery | 0 | 0 | 0 | 0 |
| | Firearm | 18 | 47 | 3 | 68 |
| | Muzzleloader | 14 | 0 | 0 | 14 |
| 108 Bridger Pass | | | | | |
| Total | Archery | 0 | 0 | 0 | 0 |
| | Firearm | 78 | 58 | 6 | 142 |
| | Muzzleloader | 0 | 0 | 0 | 0 |
| Resident | Archery | 0 | 0 | 0 | 0 |
| | Firearm | 59 | 16 | 3 | 78 |
| | Muzzleloader | 0 | 0 | 0 | 0 |
| Nonresident | Archery | 0 | 0 | 0 | 0 |
| | Firearm | 19 | 42 | 3 | 64 |
| | Muzzleloader | 0 | 0 | 0 | 0 |
| 109 Beckton | | | | | |
| Total | Archery | 11 | 0 | 0 | 11 |
| | Firearm | 176 | 107 | 9 | 292 |
| | Muzzleloader | 6 | 5 | 0 | 11 |
| Resident | Archery | 11 | 0 | 0 | 11 |
| | Firearm | 89 | 19 | 0 | 108 |
| | Muzzleloader | 6 | 0 | 0 | 6 |
| Nonresident | Archery | 0 | 0 | 0 | 0 |
| | Firearm | 87 | 88 | 9 | 184 |
| | Muzzleloader | 0 | 5 | 0 | 5 |

TABLE III-A (Continued)

ANTELOPE 2012 HARVEST BY METHOD BY HUNT AREA

| AREA | | HARVEST | | | |
|---|---|---|---|---|---|
| | | BUCK | DOE | FAWN | TOTAL |
| 110 South Greybull River | | | | | |
| Total | Archery | 7 | 0 | 0 | 7 |
| | Firearm | 140 | 133 | 2 | 275 |
| | Muzzleloader | 0 | 0 | 0 | 0 |
| Resident | Archery | 7 | 0 | 0 | 7 |
| | Firearm | 101 | 73 | 0 | 174 |
| | Muzzleloader | 0 | 0 | 0 | 0 |
| Nonresident | Archery | 0 | 0 | 0 | 0 |
| | Firearm | 39 | 60 | 2 | 101 |
| | Muzzleloader | 0 | 0 | 0 | 0 |
| 111 Chalk Bluffs | | | | | |
| Total | Archery | 0 | 0 | 0 | 0 |
| | Firearm | 62 | 69 | 18 | 149 |
| | Muzzleloader | 0 | 0 | 0 | 0 |
| Resident | Archery | 0 | 0 | 0 | 0 |
| | Firearm | 48 | 33 | 12 | 93 |
| | Muzzleloader | 0 | 0 | 0 | 0 |
| Nonresident | Archery | 0 | 0 | 0 | 0 |
| | Firearm | 14 | 36 | 6 | 56 |
| | Muzzleloader | 0 | 0 | 0 | 0 |
| 112 Pine Mountain | | | | | |
| Total | Archery | 7 | 3 | 0 | 10 |
| | Firearm | 127 | 10 | 0 | 137 |
| | Muzzleloader | 0 | 2 | 0 | 2 |
| Resident | Archery | 7 | 3 | 0 | 10 |
| | Firearm | 94 | 9 | 0 | 103 |
| | Muzzleloader | 0 | 0 | 0 | 0 |
| Nonresident | Archery | 0 | 0 | 0 | 0 |
| | Firearm | 33 | 1 | 0 | 34 |
| | Muzzleloader | 0 | 2 | 0 | 2 |
| 113 Salt Creek | | | | | |
| Total | Archery | 68 | 20 | 5 | 93 |
| | Firearm | 235 | 230 | 25 | 490 |
| | Muzzleloader | 0 | 0 | 0 | 0 |
| Resident | Archery | 8 | 0 | 5 | 13 |
| | Firearm | 63 | 21 | 0 | 84 |
| | Muzzleloader | 0 | 0 | 0 | 0 |
| Nonresident | Archery | 60 | 20 | 0 | 80 |
| | Firearm | 172 | 209 | 25 | 406 |
| | Muzzleloader | 0 | 0 | 0 | 0 |
| 114 Nowater | | | | | |
| Total | Archery | 4 | 4 | 0 | 8 |
| | Firearm | 84 | 108 | 9 | 201 |
| | Muzzleloader | 0 | 0 | 0 | 0 |
| Resident | Archery | 4 | 4 | 0 | 8 |
| | Firearm | 67 | 43 | 2 | 112 |
| | Muzzleloader | 0 | 0 | 0 | 0 |
| Nonresident | Archery | 0 | 0 | 0 | 0 |
| | Firearm | 17 | 65 | 7 | 89 |
| | Muzzleloader | 0 | 0 | 0 | 0 |
| 115 Upper Nowood | | | | | |
| Total | Archery | 6 | 0 | 0 | 6 |
| | Firearm | 101 | 84 | 17 | 202 |
| | Muzzleloader | 0 | 0 | 3 | 3 |
| Resident | Archery | 3 | 0 | 0 | 3 |
| | Firearm | 82 | 10 | 0 | 92 |
| | Muzzleloader | 0 | 0 | 0 | 0 |
| Nonresident | Archery | 3 | 0 | 0 | 3 |
| | Firearm | 19 | 74 | 17 | 110 |
| | Muzzleloader | 0 | 0 | 3 | 3 |

TABLE III-A (Continued)

ANTELOPE 2012 HARVEST BY METHOD BY HUNT AREA

| AREA | | HARVEST | | | |
|---|---|---|---|---|---|
| | | BUCK | DOE | FAWN | TOTAL |
| 116 Manderson | | | | | |
| Total | Archery | 7 | 0 | 0 | 7 |
| | Firearm | 0 | 10 | 0 | 10 |
| | Muzzleloader | 0 | 0 | 0 | 0 |
| Resident | Archery | 7 | 0 | 0 | 7 |
| | Firearm | 0 | 2 | 0 | 2 |
| | Muzzleloader | 0 | 0 | 0 | 0 |
| Nonresident | Archery | 0 | 0 | 0 | 0 |
| | Firearm | 0 | 8 | 0 | 8 |
| | Muzzleloader | 0 | 0 | 0 | 0 |
| 117 Crowheart Butte | | | | | |
| Total | Archery | 0 | 0 | 0 | 0 |
| | Firearm | 38 | 41 | 15 | 94 |
| | Muzzleloader | 3 | 0 | 0 | 3 |
| Resident | Archery | 0 | 0 | 0 | 0 |
| | Firearm | 25 | 8 | 0 | 33 |
| | Muzzleloader | 3 | 0 | 0 | 3 |
| Nonresident | Archery | 0 | 0 | 0 | 0 |
| | Firearm | 13 | 33 | 15 | 61 |
| | Muzzleloader | 0 | 0 | 0 | 0 |

TABLE III-H

# ANTELOPE

## HARVEST BY METHOD

BY HERD UNIT

2012

| HERD | | HARVEST | | | |
|---|---|---|---|---|---|
| | | BUCK | DOE | FAWN | TOTAL |
| 202 Bighorn | | | | | |
| Total | Archery | 20 | 0 | 0 | 20 |
| | Firearm | 0 | 10 | 0 | 10 |
| | Muzzleloader | 0 | 0 | 0 | 0 |
| Resident | Archery | 16 | 0 | 0 | 16 |
| | Firearm | 0 | 2 | 0 | 2 |
| | Muzzleloader | 0 | 0 | 0 | 0 |
| Nonresident | Archery | 4 | 0 | 0 | 4 |
| | Firearm | 0 | 8 | 0 | 8 |
| | Muzzleloader | 0 | 0 | 0 | 0 |
| 203 Copper Mountain | | | | | |
| Total | Archery | 16 | 4 | 0 | 20 |
| | Firearm | 287 | 250 | 33 | 570 |
| | Muzzleloader | 3 | 0 | 3 | 6 |
| Resident | Archery | 13 | 4 | 0 | 17 |
| | Firearm | 231 | 62 | 2 | 295 |
| | Muzzleloader | 3 | 0 | 0 | 3 |
| Nonresident | Archery | 3 | 0 | 0 | 3 |
| | Firearm | 56 | 188 | 31 | 275 |
| | Muzzleloader | 0 | 0 | 3 | 3 |
| 204 Fifteen Mile | | | | | |
| Total | Archery | 21 | 3 | 0 | 24 |
| | Firearm | 323 | 374 | 20 | 717 |
| | Muzzleloader | 0 | 0 | 0 | 0 |
| Resident | Archery | 17 | 3 | 0 | 20 |
| | Firearm | 242 | 103 | 3 | 348 |
| | Muzzleloader | 0 | 0 | 0 | 0 |
| Nonresident | Archery | 4 | 0 | 0 | 4 |
| | Firearm | 81 | 271 | 17 | 369 |
| | Muzzleloader | 0 | 0 | 0 | 0 |
| 205 Carter Mountain | | | | | |
| Total | Archery | 18 | 4 | 0 | 22 |
| | Firearm | 314 | 344 | 19 | 677 |
| | Muzzleloader | 0 | 2 | 0 | 2 |
| Resident | Archery | 13 | 4 | 0 | 17 |
| | Firearm | 245 | 203 | 15 | 463 |
| | Muzzleloader | 0 | 2 | 0 | 2 |
| Nonresident | Archery | 5 | 0 | 0 | 5 |
| | Firearm | 69 | 141 | 4 | 214 |
| | Muzzleloader | 0 | 0 | 0 | 0 |
| 207 Badger Basin | | | | | |
| Total | Archery | 0 | 0 | 0 | 0 |
| | Firearm | 93 | 52 | 8 | 153 |
| | Muzzleloader | 0 | 0 | 0 | 0 |
| Resident | Archery | 0 | 0 | 0 | 0 |
| | Firearm | 70 | 43 | 6 | 119 |
| | Muzzleloader | 0 | 0 | 0 | 0 |
| Nonresident | Archery | 0 | 0 | 0 | 0 |
| | Firearm | 23 | 9 | 2 | 34 |
| | Muzzleloader | 0 | 0 | 0 | 0 |

TABLE III-H (Continued)

ANTELOPE 2012 HARVEST BY METHOD BY HERD UNIT

| HERD | | | HARVEST | | | |
|---|---|---|---|---|---|---|
| | | | BUCK | DOE | FAWN | TOTAL |
| 308 Clearmont | | | | | | |
| | Total | Archery | 5 | 17 | 0 | 22 |
| | | Firearm | 224 | 166 | 0 | 390 |
| | | Muzzleloader | 15 | 0 | 0 | 15 |
| | Resident | Archery | 0 | 0 | 0 | 0 |
| | | Firearm | 81 | 59 | 0 | 140 |
| | | Muzzleloader | 10 | 0 | 0 | 10 |
| | Nonresident | Archery | 5 | 17 | 0 | 22 |
| | | Firearm | 143 | 107 | 0 | 250 |
| | | Muzzleloader | 5 | 0 | 0 | 5 |
| 309 Pumpkin Buttes | | | | | | |
| | Total | Archery | 214 | 70 | 0 | 284 |
| | | Firearm | 1243 | 840 | 87 | 2170 |
| | | Muzzleloader | 22 | 22 | 0 | 44 |
| | Resident | Archery | 105 | 27 | 0 | 132 |
| | | Firearm | 349 | 80 | 0 | 429 |
| | | Muzzleloader | 0 | 0 | 0 | 0 |
| | Nonresident | Archery | 109 | 43 | 0 | 152 |
| | | Firearm | 894 | 760 | 87 | 1741 |
| | | Muzzleloader | 22 | 22 | 0 | 44 |
| 310 Upper Powder River | | | | | | |
| | Total | Archery | 29 | 12 | 0 | 41 |
| | | Firearm | 360 | 494 | 12 | 866 |
| | | Muzzleloader | 0 | 0 | 0 | 0 |
| | Resident | Archery | 14 | 0 | 0 | 14 |
| | | Firearm | 68 | 17 | 0 | 85 |
| | | Muzzleloader | 0 | 0 | 0 | 0 |
| | Nonresident | Archery | 15 | 12 | 0 | 27 |
| | | Firearm | 292 | 477 | 12 | 781 |
| | | Muzzleloader | 0 | 0 | 0 | 0 |
| 316 Highlight | | | | | | |
| | Total | Archery | 107 | 8 | 0 | 115 |
| | | Firearm | 421 | 340 | 8 | 769 |
| | | Muzzleloader | 0 | 0 | 0 | 0 |
| | Resident | Archery | 33 | 0 | 0 | 33 |
| | | Firearm | 114 | 97 | 8 | 219 |
| | | Muzzleloader | 0 | 0 | 0 | 0 |
| | Nonresident | Archery | 74 | 8 | 0 | 82 |
| | | Firearm | 307 | 243 | 0 | 550 |
| | | Muzzleloader | 0 | 0 | 0 | 0 |
| 318 Crazy Woman | | | | | | |
| | Total | Archery | 138 | 47 | 5 | 190 |
| | | Firearm | 936 | 708 | 141 | 1785 |
| | | Muzzleloader | 12 | 0 | 0 | 12 |
| | Resident | Archery | 8 | 0 | 5 | 13 |
| | | Firearm | 189 | 57 | 9 | 255 |
| | | Muzzleloader | 0 | 0 | 0 | 0 |
| | Nonresident | Archery | 130 | 47 | 0 | 177 |
| | | Firearm | 747 | 651 | 132 | 1530 |
| | | Muzzleloader | 12 | 0 | 0 | 12 |
| 339 North Black Hills | | | | | | |
| | Total | Archery | 68 | 14 | 0 | 82 |
| | | Firearm | 347 | 144 | 22 | 513 |
| | | Muzzleloader | 0 | 0 | 0 | 0 |
| | Resident | Archery | 32 | 4 | 0 | 36 |
| | | Firearm | 80 | 16 | 3 | 99 |
| | | Muzzleloader | 0 | 0 | 0 | 0 |
| | Nonresident | Archery | 36 | 10 | 0 | 46 |
| | | Firearm | 267 | 128 | 19 | 414 |
| | | Muzzleloader | 0 | 0 | 0 | 0 |

TABLE III-H (Continued)

ANTELOPE 2012 HARVEST BY METHOD BY HERD UNIT

| HERD | | | HARVEST | | | |
|---|---|---|---|---|---|---|
| | | | BUCK | DOE | FAWN | TOTAL |
| 351 Gillette | | | | | | |
| | Total | Archery | 36 | 0 | 0 | 36 |
| | | Firearm | 758 | 174 | 23 | 955 |
| | | Muzzleloader | 0 | 0 | 0 | 0 |
| | Resident | Archery | 0 | 0 | 0 | 0 |
| | | Firearm | 233 | 22 | 0 | 255 |
| | | Muzzleloader | 0 | 0 | 0 | 0 |
| | Nonresident | Archery | 36 | 0 | 0 | 36 |
| | | Firearm | 525 | 152 | 23 | 700 |
| | | Muzzleloader | 0 | 0 | 0 | 0 |
| 352 Middle Fork | | | | | | |
| | Total | Archery | 30 | 0 | 0 | 30 |
| | | Firearm | 490 | 355 | 64 | 909 |
| | | Muzzleloader | 0 | 0 | 0 | 0 |
| | Resident | Archery | 0 | 0 | 0 | 0 |
| | | Firearm | 53 | 44 | 0 | 97 |
| | | Muzzleloader | 0 | 0 | 0 | 0 |
| | Nonresident | Archery | 30 | 0 | 0 | 30 |
| | | Firearm | 437 | 311 | 64 | 812 |
| | | Muzzleloader | 0 | 0 | 0 | 0 |
| 353 Ucross | | | | | | |
| | Total | Archery | 47 | 22 | 0 | 69 |
| | | Firearm | 412 | 255 | 17 | 684 |
| | | Muzzleloader | 0 | 0 | 0 | 0 |
| | Resident | Archery | 22 | 19 | 0 | 41 |
| | | Firearm | 90 | 26 | 0 | 116 |
| | | Muzzleloader | 0 | 0 | 0 | 0 |
| | Nonresident | Archery | 25 | 3 | 0 | 28 |
| | | Firearm | 322 | 229 | 17 | 568 |
| | | Muzzleloader | 0 | 0 | 0 | 0 |
| 354 Buffalo | | | | | | |
| | Total | Archery | 17 | 7 | 0 | 24 |
| | | Firearm | 181 | 219 | 32 | 432 |
| | | Muzzleloader | 0 | 0 | 0 | 0 |
| | Resident | Archery | 11 | 0 | 0 | 11 |
| | | Firearm | 55 | 21 | 11 | 87 |
| | | Muzzleloader | 0 | 0 | 0 | 0 |
| | Nonresident | Archery | 6 | 7 | 0 | 13 |
| | | Firearm | 126 | 198 | 21 | 345 |
| | | Muzzleloader | 0 | 0 | 0 | 0 |
| 355 Beckton | | | | | | |
| | Total | Archery | 11 | 0 | 0 | 11 |
| | | Firearm | 176 | 107 | 9 | 292 |
| | | Muzzleloader | 6 | 5 | 0 | 11 |
| | Resident | Archery | 11 | 0 | 0 | 11 |
| | | Firearm | 89 | 19 | 0 | 108 |
| | | Muzzleloader | 6 | 0 | 0 | 6 |
| | Nonresident | Archery | 0 | 0 | 0 | 0 |
| | | Firearm | 87 | 88 | 9 | 184 |
| | | Muzzleloader | 0 | 5 | 0 | 5 |
| 401 Sublette | | | | | | |
| | Total | Archery | 118 | 60 | 0 | 178 |
| | | Firearm | 2068 | 1504 | 118 | 3690 |
| | | Muzzleloader | 39 | 17 | 0 | 56 |
| | Resident | Archery | 91 | 44 | 0 | 135 |
| | | Firearm | 1564 | 830 | 66 | 2460 |
| | | Muzzleloader | 25 | 8 | 0 | 33 |
| | Nonresident | Archery | 27 | 16 | 0 | 43 |
| | | Firearm | 504 | 674 | 52 | 1230 |
| | | Muzzleloader | 14 | 9 | 0 | 23 |

TABLE III-H (Continued)

ANTELOPE 2012 HARVEST BY METHOD BY HERD UNIT

| HERD | | HARVEST | | | |
|---|---|---|---|---|---|
| | | BUCK | DOE | FAWN | TOTAL |
| 411 Uinta-Cedar Mountain | | | | | |
| Total | Archery | 35 | 0 | 0 | 35 |
| | Firearm | 442 | 396 | 39 | 877 |
| | Muzzleloader | 38 | 5 | 0 | 43 |
| Resident | Archery | 28 | 0 | 0 | 28 |
| | Firearm | 340 | 76 | 14 | 430 |
| | Muzzleloader | 28 | 0 | 0 | 28 |
| Nonresident | Archery | 7 | 0 | 0 | 7 |
| | Firearm | 102 | 320 | 25 | 447 |
| | Muzzleloader | 10 | 5 | 0 | 15 |
| 412 South Rock Springs | | | | | |
| Total | Archery | 24 | 3 | 0 | 27 |
| | Firearm | 311 | 39 | 2 | 352 |
| | Muzzleloader | 4 | 6 | 0 | 10 |
| Resident | Archery | 20 | 3 | 0 | 23 |
| | Firearm | 235 | 30 | 0 | 265 |
| | Muzzleloader | 0 | 4 | 0 | 4 |
| Nonresident | Archery | 4 | 0 | 0 | 4 |
| | Firearm | 76 | 9 | 2 | 87 |
| | Muzzleloader | 4 | 2 | 0 | 6 |
| 414 Bitter Creek | | | | | |
| Total | Archery | 7 | 0 | 0 | 7 |
| | Firearm | 157 | 0 | 0 | 157 |
| | Muzzleloader | 0 | 0 | 0 | 0 |
| Resident | Archery | 7 | 0 | 0 | 7 |
| | Firearm | 117 | 0 | 0 | 117 |
| | Muzzleloader | 0 | 0 | 0 | 0 |
| Nonresident | Archery | 0 | 0 | 0 | 0 |
| | Firearm | 40 | 0 | 0 | 40 |
| | Muzzleloader | 0 | 0 | 0 | 0 |
| 419 Carter Lease | | | | | |
| Total | Archery | 39 | 54 | 3 | 96 |
| | Firearm | 703 | 770 | 110 | 1583 |
| | Muzzleloader | 0 | 2 | 0 | 2 |
| Resident | Archery | 28 | 44 | 3 | 75 |
| | Firearm | 558 | 210 | 32 | 800 |
| | Muzzleloader | 0 | 0 | 0 | 0 |
| Nonresident | Archery | 11 | 10 | 0 | 21 |
| | Firearm | 145 | 560 | 78 | 783 |
| | Muzzleloader | 0 | 2 | 0 | 2 |
| 438 Baggs | | | | | |
| Total | Archery | 25 | 2 | 0 | 27 |
| | Firearm | 103 | 3 | 0 | 106 |
| | Muzzleloader | 5 | 0 | 0 | 5 |
| Resident | Archery | 20 | 2 | 0 | 22 |
| | Firearm | 74 | 3 | 0 | 77 |
| | Muzzleloader | 5 | 0 | 0 | 5 |
| Nonresident | Archery | 5 | 0 | 0 | 5 |
| | Firearm | 29 | 0 | 0 | 29 |
| | Muzzleloader | 0 | 0 | 0 | 0 |
| 520 Chalk Bluffs | | | | | |
| Total | Archery | 0 | 0 | 0 | 0 |
| | Firearm | 62 | 69 | 18 | 149 |
| | Muzzleloader | 0 | 0 | 0 | 0 |
| Resident | Archery | 0 | 0 | 0 | 0 |
| | Firearm | 48 | 33 | 12 | 93 |
| | Muzzleloader | 0 | 0 | 0 | 0 |
| Nonresident | Archery | 0 | 0 | 0 | 0 |
| | Firearm | 14 | 36 | 6 | 56 |
| | Muzzleloader | 0 | 0 | 0 | 0 |

TABLE III-H (Continued)

ANTELOPE 2012 HARVEST BY METHOD BY HERD UNIT

| HERD | | | HARVEST | | | |
|---|---|---|---|---|---|---|
| | | | BUCK | DOE | FAWN | TOTAL |
| 521 Hawk Springs | | | | | | |
| | Total | Archery | 0 | 0 | 0 | 0 |
| | | Firearm | 525 | 495 | 65 | 1085 |
| | | Muzzleloader | 0 | 0 | 0 | 0 |
| | Resident | Archery | 0 | 0 | 0 | 0 |
| | | Firearm | 330 | 136 | 18 | 484 |
| | | Muzzleloader | 0 | 0 | 0 | 0 |
| | Nonresident | Archery | 0 | 0 | 0 | 0 |
| | | Firearm | 195 | 359 | 47 | 601 |
| | | Muzzleloader | 0 | 0 | 0 | 0 |
| 522 Meadowdale | | | | | | |
| | Total | Archery | 29 | 2 | 0 | 31 |
| | | Firearm | 219 | 155 | 16 | 390 |
| | | Muzzleloader | 3 | 0 | 0 | 3 |
| | Resident | Archery | 0 | 0 | 0 | 0 |
| | | Firearm | 105 | 22 | 7 | 134 |
| | | Muzzleloader | 3 | 0 | 0 | 3 |
| | Nonresident | Archery | 29 | 2 | 0 | 31 |
| | | Firearm | 114 | 133 | 9 | 256 |
| | | Muzzleloader | 0 | 0 | 0 | 0 |
| 523 Iron Mountain | | | | | | |
| | Total | Archery | 39 | 17 | 0 | 56 |
| | | Firearm | 726 | 612 | 79 | 1417 |
| | | Muzzleloader | 4 | 0 | 0 | 4 |
| | Resident | Archery | 16 | 17 | 0 | 33 |
| | | Firearm | 290 | 178 | 34 | 502 |
| | | Muzzleloader | 4 | 0 | 0 | 4 |
| | Nonresident | Archery | 23 | 0 | 0 | 23 |
| | | Firearm | 436 | 434 | 45 | 915 |
| | | Muzzleloader | 0 | 0 | 0 | 0 |
| 524 Dwyer | | | | | | |
| | Total | Archery | 28 | 3 | 0 | 31 |
| | | Firearm | 252 | 261 | 29 | 542 |
| | | Muzzleloader | 0 | 0 | 0 | 0 |
| | Resident | Archery | 17 | 0 | 0 | 17 |
| | | Firearm | 197 | 113 | 5 | 315 |
| | | Muzzleloader | 0 | 0 | 0 | 0 |
| | Nonresident | Archery | 11 | 3 | 0 | 14 |
| | | Firearm | 55 | 148 | 24 | 227 |
| | | Muzzleloader | 0 | 0 | 0 | 0 |
| 525 Medicine Bow | | | | | | |
| | Total | Archery | 134 | 35 | 5 | 174 |
| | | Firearm | 2787 | 2386 | 379 | 5552 |
| | | Muzzleloader | 18 | 5 | 0 | 23 |
| | Resident | Archery | 45 | 18 | 0 | 63 |
| | | Firearm | 1183 | 350 | 99 | 1632 |
| | | Muzzleloader | 18 | 0 | 0 | 18 |
| | Nonresident | Archery | 89 | 17 | 5 | 111 |
| | | Firearm | 1604 | 2036 | 280 | 3920 |
| | | Muzzleloader | 0 | 5 | 0 | 5 |
| 526 Cooper Lake | | | | | | |
| | Total | Archery | 20 | 7 | 0 | 27 |
| | | Firearm | 359 | 286 | 58 | 703 |
| | | Muzzleloader | 0 | 0 | 0 | 0 |
| | Resident | Archery | 7 | 7 | 0 | 14 |
| | | Firearm | 59 | 35 | 0 | 94 |
| | | Muzzleloader | 0 | 0 | 0 | 0 |
| | Nonresident | Archery | 13 | 0 | 0 | 13 |
| | | Firearm | 300 | 251 | 58 | 609 |
| | | Muzzleloader | 0 | 0 | 0 | 0 |

TABLE III-H (Continued)

ANTELOPE 2012 HARVEST BY METHOD BY HERD UNIT

| HERD | | | HARVEST | | | |
|---|---|---|---|---|---|---|
| | | | BUCK | DOE | FAWN | TOTAL |
| 527 Centennial | | | | | | |
| | Total | Archery | 14 | 25 | 0 | 39 |
| | | Firearm | 603 | 529 | 68 | 1200 |
| | | Muzzleloader | 5 | 0 | 0 | 5 |
| | Resident | Archery | 14 | 8 | 0 | 22 |
| | | Firearm | 286 | 109 | 2 | 397 |
| | | Muzzleloader | 5 | 0 | 0 | 5 |
| | Nonresident | Archery | 0 | 17 | 0 | 17 |
| | | Firearm | 317 | 420 | 66 | 803 |
| | | Muzzleloader | 0 | 0 | 0 | 0 |
| 528 Elk Mountain | | | | | | |
| | Total | Archery | 0 | 0 | 0 | 0 |
| | | Firearm | 338 | 408 | 74 | 820 |
| | | Muzzleloader | 41 | 2 | 2 | 45 |
| | Resident | Archery | 0 | 0 | 0 | 0 |
| | | Firearm | 94 | 34 | 11 | 139 |
| | | Muzzleloader | 5 | 2 | 2 | 9 |
| | Nonresident | Archery | 0 | 0 | 0 | 0 |
| | | Firearm | 244 | 374 | 63 | 681 |
| | | Muzzleloader | 36 | 0 | 0 | 36 |
| 529 Big Creek | | | | | | |
| | Total | Archery | 1 | 0 | 0 | 1 |
| | | Firearm | 22 | 14 | 2 | 38 |
| | | Muzzleloader | 0 | 0 | 0 | 0 |
| | Resident | Archery | 0 | 0 | 0 | 0 |
| | | Firearm | 18 | 10 | 2 | 30 |
| | | Muzzleloader | 0 | 0 | 0 | 0 |
| | Nonresident | Archery | 1 | 0 | 0 | 1 |
| | | Firearm | 4 | 4 | 0 | 8 |
| | | Muzzleloader | 0 | 0 | 0 | 0 |
| 615 Red Desert | | | | | | |
| | Total | Archery | 49 | 29 | 0 | 78 |
| | | Firearm | 430 | 672 | 18 | 1120 |
| | | Muzzleloader | 0 | 0 | 0 | 0 |
| | Resident | Archery | 37 | 18 | 0 | 55 |
| | | Firearm | 340 | 188 | 0 | 528 |
| | | Muzzleloader | 0 | 0 | 0 | 0 |
| | Nonresident | Archery | 12 | 11 | 0 | 23 |
| | | Firearm | 90 | 484 | 18 | 592 |
| | | Muzzleloader | 0 | 0 | 0 | 0 |
| 630 Iron Springs | | | | | | |
| | Total | Archery | 10 | 0 | 0 | 10 |
| | | Firearm | 450 | 334 | 37 | 821 |
| | | Muzzleloader | 3 | 0 | 0 | 3 |
| | Resident | Archery | 5 | 0 | 0 | 5 |
| | | Firearm | 304 | 103 | 11 | 418 |
| | | Muzzleloader | 0 | 0 | 0 | 0 |
| | Nonresident | Archery | 5 | 0 | 0 | 5 |
| | | Firearm | 146 | 231 | 26 | 403 |
| | | Muzzleloader | 3 | 0 | 0 | 3 |
| 631 Wind River | | | | | | |
| | Total | Archery | 0 | 0 | 0 | 0 |
| | | Firearm | 66 | 65 | 9 | 140 |
| | | Muzzleloader | 0 | 0 | 0 | 0 |
| | Resident | Archery | 0 | 0 | 0 | 0 |
| | | Firearm | 51 | 46 | 5 | 102 |
| | | Muzzleloader | 0 | 0 | 0 | 0 |
| | Nonresident | Archery | 0 | 0 | 0 | 0 |
| | | Firearm | 15 | 19 | 4 | 38 |
| | | Muzzleloader | 0 | 0 | 0 | 0 |

TABLE III-H (Continued)

ANTELOPE 2012 HARVEST BY METHOD BY HERD UNIT

| HERD | | | HARVEST | | | |
|---|---|---|---|---|---|---|
| | | | BUCK | DOE | FAWN | TOTAL |
| 632 Beaver Rim | | | | | | |
| | Total | Archery | 51 | 6 | 4 | 61 |
| | | Firearm | 1257 | 1253 | 85 | 2595 |
| | | Muzzleloader | 10 | 4 | 0 | 14 |
| | Resident | Archery | 34 | 0 | 0 | 34 |
| | | Firearm | 971 | 386 | 40 | 1397 |
| | | Muzzleloader | 3 | 4 | 0 | 7 |
| | Nonresident | Archery | 17 | 6 | 4 | 27 |
| | | Firearm | 286 | 867 | 45 | 1198 |
| | | Muzzleloader | 7 | 0 | 0 | 7 |
| 634 Badwater | | | | | | |
| | Total | Archery | 25 | 12 | 0 | 37 |
| | | Firearm | 392 | 229 | 13 | 634 |
| | | Muzzleloader | 0 | 0 | 0 | 0 |
| | Resident | Archery | 19 | 6 | 0 | 25 |
| | | Firearm | 299 | 153 | 13 | 465 |
| | | Muzzleloader | 0 | 0 | 0 | 0 |
| | Nonresident | Archery | 6 | 6 | 0 | 12 |
| | | Firearm | 93 | 76 | 0 | 169 |
| | | Muzzleloader | 0 | 0 | 0 | 0 |
| 635 Project | | | | | | |
| | Total | Archery | 0 | 4 | 0 | 4 |
| | | Firearm | 225 | 319 | 30 | 574 |
| | | Muzzleloader | 12 | 0 | 0 | 12 |
| | Resident | Archery | 0 | 4 | 0 | 4 |
| | | Firearm | 179 | 111 | 6 | 296 |
| | | Muzzleloader | 9 | 0 | 0 | 9 |
| | Nonresident | Archery | 0 | 0 | 0 | 0 |
| | | Firearm | 46 | 208 | 24 | 278 |
| | | Muzzleloader | 3 | 0 | 0 | 3 |
| 636 North Ferris | | | | | | |
| | Total | Archery | 3 | 6 | 0 | 9 |
| | | Firearm | 438 | 280 | 26 | 744 |
| | | Muzzleloader | 7 | 0 | 0 | 7 |
| | Resident | Archery | 0 | 2 | 0 | 2 |
| | | Firearm | 244 | 51 | 12 | 307 |
| | | Muzzleloader | 7 | 0 | 0 | 7 |
| | Nonresident | Archery | 3 | 4 | 0 | 7 |
| | | Firearm | 194 | 229 | 14 | 437 |
| | | Muzzleloader | 0 | 0 | 0 | 0 |
| 637 South Ferris | | | | | | |
| | Total | Archery | 5 | 4 | 0 | 9 |
| | | Firearm | 175 | 34 | 2 | 211 |
| | | Muzzleloader | 5 | 0 | 0 | 5 |
| | Resident | Archery | 5 | 2 | 0 | 7 |
| | | Firearm | 114 | 18 | 0 | 132 |
| | | Muzzleloader | 3 | 0 | 0 | 3 |
| | Nonresident | Archery | 0 | 2 | 0 | 2 |
| | | Firearm | 61 | 16 | 2 | 79 |
| | | Muzzleloader | 2 | 0 | 0 | 2 |
| 740 Cheyenne River | | | | | | |
| | Total | Archery | 265 | 17 | 0 | 282 |
| | | Firearm | 2227 | 1464 | 276 | 3967 |
| | | Muzzleloader | 20 | 0 | 0 | 20 |
| | Resident | Archery | 112 | 9 | 0 | 121 |
| | | Firearm | 534 | 183 | 3 | 720 |
| | | Muzzleloader | 8 | 0 | 0 | 8 |
| | Nonresident | Archery | 153 | 8 | 0 | 161 |
| | | Firearm | 1693 | 1281 | 273 | 3247 |
| | | Muzzleloader | 12 | 0 | 0 | 12 |

TABLE III-H (Continued)

ANTELOPE 2012 HARVEST BY METHOD BY HERD UNIT

| HERD | | | HARVEST | | | |
|---|---|---|---|---|---|---|
| | | | BUCK | DOE | FAWN | TOTAL |
| 745 Rattlesnake | | | | | | |
| | Total | Archery | 27 | 7 | 0 | 34 |
| | | Firearm | 930 | 723 | 73 | 1726 |
| | | Muzzleloader | 3 | 0 | 0 | 3 |
| | Resident | Archery | 27 | 0 | 0 | 27 |
| | | Firearm | 478 | 55 | 0 | 533 |
| | | Muzzleloader | 0 | 0 | 0 | 0 |
| | Nonresident | Archery | 0 | 7 | 0 | 7 |
| | | Firearm | 452 | 668 | 73 | 1193 |
| | | Muzzleloader | 3 | 0 | 0 | 3 |
| 746 North Natrona | | | | | | |
| | Total | Archery | 20 | 18 | 0 | 38 |
| | | Firearm | 653 | 261 | 38 | 952 |
| | | Muzzleloader | 0 | 0 | 0 | 0 |
| | Resident | Archery | 20 | 12 | 0 | 32 |
| | | Firearm | 480 | 123 | 15 | 618 |
| | | Muzzleloader | 0 | 0 | 0 | 0 |
| | Nonresident | Archery | 0 | 6 | 0 | 6 |
| | | Firearm | 173 | 138 | 23 | 334 |
| | | Muzzleloader | 0 | 0 | 0 | 0 |
| 748 North Converse | | | | | | |
| | Total | Archery | 362 | 90 | 0 | 452 |
| | | Firearm | 1397 | 1170 | 150 | 2717 |
| | | Muzzleloader | 0 | 0 | 0 | 0 |
| | Resident | Archery | 102 | 0 | 0 | 102 |
| | | Firearm | 305 | 280 | 25 | 610 |
| | | Muzzleloader | 0 | 0 | 0 | 0 |
| | Nonresident | Archery | 260 | 90 | 0 | 350 |
| | | Firearm | 1092 | 890 | 125 | 2107 |
| | | Muzzleloader | 0 | 0 | 0 | 0 |

TABLE IV

# CONFIDENCE INTERVALS FOR TOTAL ANTELOPE HARVEST
## BY HERD UNIT

| HERD | TOTAL HARVEST | 90% CONFIDENCE LIMITS | | |
|---|---|---|---|---|
| 202 Bighorn | 30 | 24 | - | 36 |
| 203 Copper Mountain | 596 | 578 | - | 614 |
| 204 Fifteen Mile | 741 | 726 | - | 756 |
| 205 Carter Mountain | 701 | 685 | - | 717 |
| 207 Badger Basin | 153 | 143 | - | 163 |
| 308 Clearmont | 427 | 409 | - | 445 |
| 309 Pumpkin Buttes | 2498 | 2473 | - | 2523 |
| 310 Upper Powder River | 907 | 888 | - | 926 |
| 316 Highlight | 884 | 862 | - | 906 |
| 318 Crazy Woman | 1987 | 1963 | - | 2011 |
| 339 North Black Hills | 595 | 576 | - | 614 |
| 351 Gillette | 991 | 975 | - | 1007 |
| 352 Middle Fork | 939 | 916 | - | 962 |
| 353 Ucross | 753 | 733 | - | 773 |
| 354 Buffalo | 456 | 437 | - | 475 |
| 355 Beckton | 314 | 300 | - | 328 |
| 401 Sublette | 3924 | 3888 | - | 3960 |
| 411 Uinta-Cedar Mountain | 955 | 937 | - | 973 |
| 412 South Rock Springs | 389 | 380 | - | 398 |
| 414 Bitter Creek | 164 | 156 | - | 172 |
| 419 Carter Lease | 1681 | 1657 | - | 1705 |
| 438 Baggs | 138 | 131 | - | 145 |
| 520 Chalk Bluffs | 149 | 135 | - | 163 |
| 521 Hawk Springs | 1085 | 1058 | - | 1112 |
| 522 Meadowdale | 424 | 407 | - | 441 |
| 523 Iron Mountain | 1477 | 1444 | - | 1510 |
| 524 Dwyer | 573 | 558 | - | 588 |
| 525 Medicine Bow | 5749 | 5689 | - | 5809 |
| 526 Cooper Lake | 730 | 714 | - | 746 |
| 527 Centennial | 1244 | 1216 | - | 1272 |
| 528 Elk Mountain | 865 | 843 | - | 887 |
| 529 Big Creek | 39 | 34 | - | 44 |
| 615 Red Desert | 1198 | 1182 | - | 1214 |
| 630 Iron Springs | 834 | 817 | - | 851 |
| 631 Wind River | 140 | 132 | - | 148 |
| 632 Beaver Rim | 2670 | 2641 | - | 2699 |
| 634 Badwater | 671 | 656 | - | 686 |
| 635 Project | 590 | 580 | - | 600 |
| 636 North Ferris | 760 | 743 | - | 777 |
| 637 South Ferris | 225 | 215 | - | 235 |
| 740 Cheyenne River | 4269 | 4224 | - | 4314 |
| 745 Rattlesnake | 1763 | 1734 | - | 1792 |
| 746 North Natrona | 990 | 969 | - | 1011 |
| 748 North Converse | 3169 | 3128 | - | 3210 |

TABLE V

# SALES, RESPONSE RATES, AND CONFIDENCE INTERVALS FOR ANTELOPE HARVEST

## BY HUNT AREA AND LICENSE TYPE

## 2012

| | HUNT AREA **(cross hunt areas)** | LICENSE TYPE | NUMBER AUTHORIZED | NUMBER SOLD | NUMBER SURVEYED | NUMBER USABLE SURVEYS | USEABLE / SURVEYED (%) | USEABLE / SOLD (%) | HARVEST ESTIMATE | 90% CONFIDENCE LIMITS | SUCCESS 90% MARGIN ERROR ± (%) |
|---|---|---|---|---|---|---|---|---|---|---|---|
| | 1 | 1 | 125 | 124 | 86 | 53 | 61.6% | 42.7% | 99 | 90 - 108 | 7.6% |
| | 1 | 6 | 25 | 25 | 25 | 17 | 68.0% | 68.0% | 10 | 6 - 14 | - |
| | 2 | 1 | 100 | 99 | 80 | 44 | 55.0% | 44.4% | 47 | 37 - 57 | 10.1% |
| | 2 | 6 | 25 | 27 | 27 | 17 | 63.0% | 63.0% | 17 | 13 - 21 | - |
| | 3 | 1 | 50 | 50 | 50 | 28 | 56.0% | 56.0% | 29 | 23 - 35 | - |
| | 3 | 6 | 25 | 25 | 25 | 16 | 64.0% | 64.0% | 18 | 14 - 22 | - |
| | 4 | 1 | 100 | 100 | 78 | 41 | 52.6% | 41.0% | 58 | 47 - 69 | 10.6% |
| | 4 | 6 | 25 | 26 | 26 | 18 | 69.2% | 69.2% | 13 | 9 - 17 | - |
| | 5 | 1 | 100 | 100 | 78 | 41 | 52.6% | 41.0% | 53 | 42 - 64 | 10.7% |
| | 5 | 6 | 50 | 51 | 51 | 25 | 49.0% | 49.0% | 21 | 14 - 28 | - |
| | 6 | 1 | 350 | 348 | 112 | 66 | 58.9% | 19.0% | 296 | 273 - 319 | 6.7% |
| | 6 | 6 | 25 | 26 | 26 | 16 | 61.5% | 61.5% | 15 | 11 - 19 | - |
| | 7 | 1 | 350 | 352 | 112 | 55 | 49.1% | 15.6% | 252 | 219 - 285 | 9.4% |
| | 7 | 6 | 25 | 26 | 26 | 17 | 65.4% | 65.4% | 11 | 7 - 15 | - |
| | 7 | 7 | 25 | 26 | 26 | 16 | 61.5% | 61.5% | 19 | 15 - 23 | - |
| | 8 | 1 | 450 | 446 | 116 | 70 | 60.3% | 15.7% | 347 | 313 - 381 | 7.7% |
| * | 8 | 6 | 50 | 51 | 52 | 28 | 53.8% | 54.9% | 25 | 19 - 31 | - |
| | 9 | 1 | 700 | 693 | 122 | 71 | 58.2% | 10.2% | 538 | 484 - 592 | 7.8% |
| | 9 | 6 | 1250 | 1240 | 125 | 73 | 58.4% | 5.9% | 746 | 632 - 860 | 9.2% |
| | 10 | 1 | 350 | 174 | 112 | 62 | 55.4% | 35.6% | 130 | 116 - 144 | 7.8% |
| | 10 | 6 | 500 | 150 | 118 | 66 | 55.9% | 44.0% | 103 | 92 - 114 | 7.6% |
| | 11 | 1 | 150 | 155 | 92 | 48 | 52.2% | 31.0% | 121 | 107 - 135 | 8.7% |
| | 11 | 6 | 125 | 123 | 86 | 46 | 53.5% | 37.4% | 79 | 67 - 91 | 9.9% |
| | 12 | 1 | 150 | 149 | 92 | 43 | 46.7% | 28.9% | 130 | 119 - 141 | 7.6% |
| | 12 | 6 | 75 | 73 | 71 | 33 | 46.5% | 45.2% | 66 | 61 - 71 | 7.4% |
| | 15 | 1 | 800 | 414 | 122 | 66 | 54.1% | 15.9% | 244 | 205 - 283 | 9.3% |
| | 15 | 6 | 800 | 239 | 122 | 62 | 50.8% | 25.9% | 162 | 141 - 183 | 8.8% |
| | 16 | 1 | 500 | 440 | 118 | 54 | 45.8% | 12.3% | 329 | 288 - 370 | 9.3% |
| | 16 | 6 | 400 | 262 | 114 | 54 | 47.4% | 20.6% | 164 | 138 - 190 | 10.0% |
| | 17 | 1 | 1000 | 993 | 124 | 47 | 37.9% | 4.7% | 794 | 700 - 888 | 9.5% |
| | 17 | 6 | 300 | 300 | 108 | 61 | 56.5% | 20.3% | 174 | 145 - 203 | 9.6% |
| | 18 | 1 | 150 | 149 | 92 | 53 | 57.6% | 35.6% | 90 | 76 - 104 | 9.5% |
| | 18 **(19)** | 6 | 150 | 149 | 138 | 69 | 50.0% | 46.3% | 41 | 30 - 52 | 7.1% |
| | 19 | 1 | 250 | 250 | 104 | 58 | 55.8% | 23.2% | 150 | 126 - 174 | 9.6% |
| | 19 **(18)** | 6 | 150 | 149 | 138 | 69 | 50.0% | 46.3% | 39 | 29 - 49 | 7.0% |
| | 20 | 1 | 800 | 532 | 122 | 62 | 50.8% | 11.7% | 389 | 342 - 436 | 8.9% |
| | 20 | 6 | 700 | 678 | 122 | 55 | 45.1% | 8.1% | 491 | 426 - 556 | 9.6% |
| | 21 | 1 | 700 | 695 | 122 | 68 | 55.7% | 9.8% | 520 | 462 - 578 | 8.3% |
| | 21 | 6 | 650 | 644 | 120 | 49 | 40.8% | 7.6% | 325 | 251 - 399 | 11.4% |
| | 22 | 1 | 1000 | 917 | 124 | 69 | 55.6% | 7.5% | 783 | 720 - 846 | 6.8% |
| | 22 | 6 | 900 | 822 | 124 | 64 | 51.6% | 7.8% | 505 | 425 - 585 | 9.7% |
| | 23 | 1 | 2000 | 1785 | 127 | 71 | 55.9% | 4.0% | 1479 | 1349 - 1609 | 7.3% |
| | 23 | 6 | 1500 | 1316 | 127 | 59 | 46.5% | 4.5% | 888 | 758 - 1018 | 9.9% |
| | 24 | 1 | 800 | 797 | 122 | 64 | 52.5% | 8.0% | 528 | 453 - 603 | 9.4% |
| | 24 | 6 | 500 | 496 | 118 | 62 | 52.5% | 12.5% | 304 | 256 - 352 | 9.7% |
| | 25 | 1 | 1000 | 1002 | 124 | 56 | 45.2% | 5.6% | 570 | 463 - 677 | 10.7% |
| | 25 | 6 | 800 | 706 | 122 | 52 | 42.6% | 7.4% | 388 | 310 - 466 | 11.0% |
| | 26 | 1 | 1500 | 1495 | 127 | 53 | 41.7% | 3.5% | 1189 | 1054 - 1324 | 9.0% |
| | 26 | 6 | 1200 | 1200 | 125 | 63 | 50.4% | 5.3% | 780 | 664 - 896 | 9.7% |
| | 27 | 1 | 500 | 503 | 118 | 65 | 55.1% | 12.9% | 362 | 318 - 406 | 8.7% |
| | 27 | 6 | 200 | 201 | 100 | 66 | 66.0% | 32.8% | 153 | 138 - 168 | 7.5% |
| | 29 | 1 | 800 | 796 | 122 | 59 | 48.4% | 7.4% | 606 | 535 - 677 | 8.9% |
| | 29 | 6 | 550 | 549 | 118 | 67 | 56.8% | 12.2% | 279 | 226 - 332 | 9.6% |
| | 29 | 7 | 200 | 199 | 100 | 53 | 53.0% | 26.6% | 89 | 69 - 109 | 10.1% |
| | 30 | 1 | 800 | 798 | 122 | 54 | 44.3% | 6.8% | 358 | 271 - 445 | 10.9% |
| | 30 | 6 | 800 | 799 | 122 | 61 | 50.0% | 7.6% | 302 | 223 - 381 | 9.9% |
| | 31 | 1 | 350 | 349 | 112 | 66 | 58.9% | 18.9% | 276 | 249 - 303 | 7.7% |
| | 31 | 6 | 400 | 398 | 114 | 76 | 66.7% | 19.1% | 161 | 127 - 195 | 8.5% |
| | 32 | 1 | 400 | 402 | 114 | 68 | 59.6% | 16.9% | 305 | 273 - 337 | 8.0% |
| | 32 | 6 | 400 | 398 | 114 | 68 | 59.6% | 17.1% | 257 | 222 - 292 | 8.9% |
| | 34 | 1 | 250 | 252 | 104 | 58 | 55.8% | 23.0% | 200 | 180 - 220 | 8.0% |
| | 34 | 6 | 275 | 275 | 106 | 58 | 54.7% | 21.1% | 173 | 147 - 199 | 9.6% |
| | 34 | 7 | 75 | 75 | 71 | 31 | 43.7% | 41.3% | 39 | 30 - 48 | 12.5% |
| | 35 | 1 | 375 | 374 | 112 | 59 | 52.7% | 15.8% | 220 | 183 - 257 | 9.9% |
| | 35 | 6 | 300 | 298 | 108 | 50 | 46.3% | 16.8% | 156 | 124 - 188 | 10.9% |
| | 35 | 7 | 75 | 75 | 71 | 41 | 57.7% | 54.7% | 21 | 14 - 28 | 8.9% |
| | 36 | 1 | 175 | 179 | 96 | 47 | 49.0% | 26.3% | 105 | 86 - 124 | 10.6% |
| | 36 | 6 | 175 | 175 | 96 | 49 | 51.0% | 28.0% | 75 | 57 - 93 | 10.4% |
| | 36 | 7 | 50 | 48 | 48 | 25 | 52.1% | 52.1% | 3 | 0 - 6 | - |
| | 37 | 1 | 275 | 272 | 106 | 58 | 54.7% | 21.3% | 174 | 148 - 200 | 9.5% |
| | 37 | 6 | 75 | 73 | 71 | 40 | 56.3% | 54.8% | 47 | 40 - 54 | 9.6% |
| | 37 | 7 | 25 | 25 | 25 | 12 | 48.0% | 48.0% | 19 | 14 - 24 | - |
| | 38 | 1 | 550 | 550 | 118 | 52 | 44.1% | 9.5% | 308 | 248 - 368 | 10.9% |
| | 38 | 6 | 600 | 597 | 120 | 54 | 45.0% | 9.0% | 283 | 219 - 348 | 10.8% |
| | 38 | 7 | 100 | 100 | 78 | 26 | 33.3% | 26.0% | 37 | 23 - 51 | 14.3% |
| | 39 | 1 | 300 | 296 | 108 | 60 | 55.6% | 20.3% | 255 | 235 - 275 | 6.8% |
| | 39 | 6 | 100 | 100 | 78 | 47 | 60.3% | 47.0% | 61 | 52 - 70 | 9.4% |

TABLE V (Continued)

ANTELOPE 2012 SALES, RESPONSE RATES, AND CONFIDENCE INTERVALS BY HUNT AREA AND LICENSE TYPE

| | HUNT AREA **(cross hunt areas)** | LICENSE TYPE | NUMBER AUTHORIZED | NUMBER SOLD | NUMBER SURVEYED | NUMBER USABLE SURVEYS | USEABLE / SURVEYED (%) | USEABLE / SOLD (%) | HARVEST ESTIMATE | 90% CONFIDENCE LIMITS | SUCCESS 90% MARGIN ERROR ± (%) |
|---|---|---|---|---|---|---|---|---|---|---|---|
| | 40 | 1 | 200 | 198 | 100 | 55 | 55.0% | 27.8% | 123 | 104 - 142 | 9.6% |
| | 40 | 6 | 150 | 148 | 92 | 46 | 50.0% | 31.1% | 75 | 59 - 91 | 10.7% |
| | 41 | 1 | 50 | 50 | 50 | 29 | 58.0% | 58.0% | 26 | 20 - 32 | - |
| | 41 | 6 | 50 | 50 | 50 | 26 | 52.0% | 52.0% | 20 | 14 - 26 | - |
| | 42 | 1 | 650 | 646 | 120 | 68 | 56.7% | 10.5% | 487 | 434 - 540 | 8.3% |
| | 42 | 6 | 250 | 249 | 104 | 57 | 54.8% | 22.9% | 133 | 108 - 158 | 9.9% |
| | 42 | 7 | 150 | 150 | 92 | 53 | 57.6% | 35.3% | 81 | 67 - 95 | 9.6% |
| | 43 | 1 | 450 | 448 | 116 | 67 | 57.8% | 15.0% | 379 | 348 - 410 | 6.9% |
| | 43 | 6 | 450 | 449 | 116 | 61 | 52.6% | 13.6% | 279 | 236 - 323 | 9.7% |
| | 44 | 1 | 250 | 249 | 104 | 56 | 53.8% | 22.5% | 169 | 146 - 192 | 9.4% |
| | 44 | 6 | 250 | 248 | 104 | 55 | 52.9% | 22.2% | 164 | 140 - 188 | 9.6% |
| | 45 | 1 | 500 | 498 | 118 | 60 | 50.8% | 12.0% | 279 | 229 - 329 | 10.1% |
| | 45 | 6 | 500 | 500 | 118 | 61 | 51.7% | 12.2% | 279 | 229 - 329 | 10.0% |
| | 46 | 1 | 225 | 229 | 102 | 56 | 54.9% | 24.5% | 163 | 142 - 184 | 9.0% |
| | 46 | 2 | 225 | 224 | 102 | 64 | 62.7% | 28.6% | 195 | 181 - 209 | 6.2% |
| | 46 | 6 | 300 | 305 | 108 | 62 | 57.4% | 20.3% | 142 | 113 - 171 | 9.6% |
| | 46 | 7 | 250 | 247 | 104 | 62 | 59.6% | 25.1% | 131 | 108 - 154 | 9.4% |
| | 47 | 1 | 900 | 901 | 124 | 59 | 47.6% | 6.5% | 562 | 471 - 653 | 10.1% |
| | 47 | 2 | 300 | 306 | 108 | 55 | 50.9% | 18.0% | 183 | 152 - 214 | 10.1% |
| | 47 | 6 | 650 | 648 | 120 | 69 | 57.5% | 10.6% | 377 | 316 - 438 | 9.4% |
| | 47 | 7 | 350 | 347 | 112 | 65 | 58.0% | 18.7% | 230 | 199 - 261 | 8.9% |
| | 48 | 1 | 300 | 298 | 108 | 47 | 43.5% | 15.8% | 226 | 197 - 255 | 9.7% |
| | 48 | 2 | 200 | 205 | 100 | 67 | 67.0% | 32.7% | 158 | 143 - 173 | 7.3% |
| | 48 | 6 | 375 | 374 | 112 | 65 | 58.0% | 17.4% | 197 | 161 - 233 | 9.5% |
| | 48 | 7 | 375 | 370 | 112 | 70 | 62.5% | 18.9% | 205 | 172 - 238 | 9.0% |
| | 50 | 0 | 50 | 52 | 52 | 32 | 61.5% | 61.5% | 41 | 36 - 46 | - |
| | 50 | 1 | 500 | 505 | 118 | 61 | 51.7% | 12.1% | 338 | 290 - 386 | 9.5% |
| | 50 | 6 | 700 | 700 | 122 | 66 | 54.1% | 9.4% | 392 | 324 - 460 | 9.7% |
| | 51 | 1 | 25 | 25 | 25 | 18 | 72.0% | 72.0% | 23 | 21 - 25 | - |
| | 51 | 6 | 25 | 26 | 26 | 14 | 53.8% | 53.8% | 14 | 9 - 19 | - |
| | 52 | 1 | 200 | 205 | 100 | 57 | 57.0% | 27.8% | 153 | 136 - 170 | 8.5% |
| | 52 | 2 | 200 | 203 | 100 | 57 | 57.0% | 28.1% | 164 | 148 - 180 | 7.7% |
| | 52 | 6 | 200 | 201 | 100 | 50 | 50.0% | 24.9% | 110 | 89 - 131 | 10.5% |
| | 52 | 7 | 250 | 250 | 104 | 63 | 60.6% | 25.2% | 161 | 139 - 183 | 8.9% |
| | 53 | 1 | 100 | 102 | 80 | 43 | 53.8% | 42.2% | 72 | 62 - 82 | 9.5% |
| | 55 | 1 | 75 | 77 | 71 | 38 | 53.5% | 49.4% | 61 | 54 - 68 | 8.8% |
| | 56 | 1 | 75 | 79 | 71 | 35 | 49.3% | 44.3% | 68 | 61 - 75 | 8.3% |
| | 57 | 1 | 150 | 152 | 92 | 48 | 52.2% | 31.6% | 125 | 113 - 137 | 8.1% |
| | 58 | 1 | 50 | 51 | 51 | 29 | 56.9% | 56.9% | 39 | 34 - 44 | - |
| | 59 | 1 | 225 | 231 | 102 | 54 | 52.9% | 23.4% | 205 | 190 - 220 | 6.6% |
| | 59 | 6 | 25 | 36 | 34 | 20 | 58.8% | 55.6% | 29 | 25 - 33 | 12.1% |
| | 60 | 1 | 125 | 127 | 86 | 46 | 53.5% | 36.2% | 105 | 95 - 115 | 8.0% |
| | 60 | 6 | 125 | 125 | 86 | 47 | 54.7% | 37.6% | 95 | 84 - 106 | 8.8% |
| | 61 | 1 | 200 | 199 | 100 | 56 | 56.0% | 28.1% | 174 | 161 - 187 | 6.6% |
| | 61 | 6 | 400 | 397 | 114 | 65 | 57.0% | 16.4% | 327 | 298 - 356 | 7.3% |
| | 62 | 1 | 150 | 151 | 92 | 36 | 39.1% | 23.8% | 107 | 90 - 124 | 11.5% |
| | 62 | 2 | 100 | 97 | 78 | 47 | 60.3% | 48.5% | 78 | 71 - 85 | 7.7% |
| | 62 | 6 | 50 | 51 | 49 | 28 | 57.1% | 54.9% | 38 | 32 - 44 | 10.8% |
| | 63 | 1 | 400 | 403 | 114 | 56 | 49.1% | 13.9% | 280 | 241 - 319 | 9.6% |
| | 63 | 2 | 200 | 199 | 100 | 67 | 67.0% | 33.7% | 168 | 155 - 181 | 6.4% |
| | 63 | 6 | 100 | 106 | 80 | 48 | 60.0% | 45.3% | 73 | 64 - 82 | 8.9% |
| | 63 | 7 | 300 | 299 | 108 | 76 | 70.4% | 25.4% | 209 | 186 - 232 | 7.8% |
| | 64 | 1 | 225 | 225 | 102 | 57 | 55.9% | 25.3% | 200 | 186 - 214 | 6.3% |
| | 64 | 6 | 350 | 350 | 112 | 73 | 65.2% | 20.9% | 279 | 254 - 304 | 7.1% |
| | 65 | 1 | 150 | 151 | 92 | 45 | 48.9% | 29.8% | 129 | 117 - 141 | 7.8% |
| | 65 | 6 | 200 | 200 | 100 | 54 | 54.0% | 27.0% | 140 | 122 - 158 | 9.2% |
| * | 65 | 7 | 50 | 48 | 50 | 26 | 52.0% | 54.2% | 41 | 36 - 46 | - |
| | 66 | 1 | 125 | 125 | 86 | 46 | 53.5% | 36.8% | 103 | 93 - 113 | 8.0% |
| | 66 | 6 | 150 | 150 | 92 | 52 | 56.5% | 34.7% | 113 | 100 - 126 | 8.5% |
| | 67 | 1 | 375 | 374 | 112 | 64 | 57.1% | 17.1% | 318 | 292 - 344 | 6.9% |
| | 67 | 6 | 200 | 200 | 100 | 57 | 57.0% | 28.5% | 147 | 130 - 164 | 8.6% |
| | 68 | 1 | 350 | 352 | 112 | 64 | 57.1% | 18.2% | 252 | 222 - 282 | 8.6% |
| | 68 | 6 | 350 | 347 | 112 | 58 | 51.8% | 16.7% | 270 | 241 - 299 | 8.4% |
| | 69 | 1 | 150 | 152 | 92 | 46 | 50.0% | 30.3% | 102 | 87 - 117 | 10.1% |
| | 69 | 6 | 100 | 99 | 78 | 66 | 84.6% | 66.7% | 76 | 70 - 82 | 5.8% |
| | 70 | 1 | 200 | 200 | 100 | 55 | 55.0% | 27.5% | 124 | 105 - 143 | 9.6% |
| | 70 | 6 | 200 | 200 | 100 | 75 | 75.0% | 37.5% | 140 | 125 - 155 | 7.3% |
| | 71 | 1 | 300 | 300 | 108 | 59 | 54.6% | 19.7% | 202 | 174 - 230 | 9.3% |
| | 71 | 6 | 300 | 299 | 108 | 62 | 57.4% | 20.7% | 144 | 115 - 173 | 9.6% |
| | 72 | 1 | 900 | 906 | 124 | 70 | 56.5% | 7.7% | 634 | 555 - 713 | 8.8% |
| | 72 | 6 | 600 | 603 | 120 | 78 | 65.0% | 12.9% | 401 | 351 - 451 | 8.3% |
| | 73 | 1 | 900 | 903 | 124 | 54 | 43.5% | 6.0% | 673 | 587 - 759 | 9.6% |
| | 73 | 6 | 200 | 202 | 100 | 54 | 54.0% | 26.7% | 149 | 131 - 167 | 8.9% |
| | 73 | 7 | 200 | 200 | 100 | 54 | 54.0% | 27.0% | 130 | 111 - 149 | 9.6% |
| | 74 | 1 | 250 | 249 | 104 | 55 | 52.9% | 22.1% | 198 | 177 - 219 | 8.2% |
| | 74 | 6 | 275 | 274 | 106 | 71 | 67.0% | 25.9% | 220 | 201 - 239 | 7.0% |
| | 75 | 1 | 550 | 551 | 118 | 65 | 55.1% | 11.8% | 417 | 371 - 463 | 8.4% |
| | 75 | 6 | 300 | 299 | 108 | 63 | 58.3% | 21.1% | 222 | 197 - 247 | 8.3% |

TABLE V (Continued)

ANTELOPE 2012 SALES, RESPONSE RATES, AND CONFIDENCE INTERVALS BY HUNT AREA AND LICENSE TYPE

| HUNT AREA **(cross hunt areas)** | LICENSE TYPE | NUMBER AUTHORIZED | NUMBER SOLD | NUMBER SURVEYED | NUMBER USABLE SURVEYS | USEABLE / SURVEYED (%) | USEABLE / SOLD (%) | HARVEST ESTIMATE | 90% CONFIDENCE LIMITS | SUCCESS 90% MARGIN ERROR ± (%) |
|---|---|---|---|---|---|---|---|---|---|---|
| 76 | 1 | 125 | 124 | 86 | 45 | 52.3% | 36.3% | 93 | 82 - 104 | 9.2% |
| 76 | 2 | 25 | 25 | 25 | 19 | 76.0% | 76.0% | 18 | 15 - 21 | - |
| 76 | 6 | 25 | 25 | 25 | 11 | 44.0% | 44.0% | 14 | 8 - 20 | - |
| 76 | 7 | 75 | 75 | 71 | 39 | 54.9% | 52.0% | 44 | 36 - 52 | 10.1% |
| 77 | 1 | 75 | 76 | 71 | 37 | 52.1% | 48.7% | 58 | 51 - 65 | 9.4% |
| 77 | 2 | 25 | 25 | 25 | 20 | 80.0% | 80.0% | 17 | 14 - 20 | - |
| 77 | 6 | 50 | 50 | 50 | 36 | 72.0% | 72.0% | 41 | 37 - 45 | - |
| 78 | 1 | 125 | 127 | 86 | 52 | 60.5% | 40.9% | 113 | 105 - 121 | 6.2% |
| 78 | 6 | 50 | 51 | 51 | 26 | 51.0% | 51.0% | 43 | 38 - 48 | - |
| 78 | 7 | 250 | 250 | 104 | 66 | 63.5% | 26.4% | 167 | 146 - 188 | 8.5% |
| 79 **(116)** | 9 | 30 | 31 | 31 | 16 | 51.6% | 51.6% | 13 | 8 - 18 | - |
| 80 | 1 | 125 | 129 | 86 | 45 | 52.3% | 34.9% | 93 | 81 - 105 | 9.5% |
| 80 | 6 | 50 | 56 | 56 | 34 | 60.7% | 60.7% | 37 | 31 - 43 | - |
| 80 | 7 | 25 | 25 | 25 | 12 | 48.0% | 48.0% | 15 | 10 - 20 | - |
| 81 | 1 | 25 | 25 | 25 | 13 | 52.0% | 52.0% | 18 | 14 - 22 | - |
| 81 | 2 | 100 | 104 | 80 | 43 | 53.8% | 41.3% | 85 | 76 - 94 | 8.3% |
| 81 | 6 | 50 | 51 | 51 | 22 | 43.1% | 43.1% | 26 | 18 - 34 | - |
| 82 | 1 | 150 | 151 | 92 | 47 | 51.1% | 31.1% | 116 | 102 - 130 | 9.0% |
| 82 | 6 | 50 | 50 | 48 | 35 | 72.9% | 70.0% | 27 | 22 - 32 | 9.3% |
| 82 | 7 | 100 | 99 | 78 | 46 | 59.0% | 46.5% | 82 | 75 - 89 | 7.6% |
| 83 | 1 | 150 | 155 | 92 | 56 | 60.9% | 36.1% | 122 | 110 - 134 | 7.7% |
| 83 | 6 | 300 | 300 | 108 | 74 | 68.5% | 24.7% | 202 | 178 - 226 | 8.1% |
| 84 | 1 | 75 | 80 | 73 | 42 | 57.5% | 52.5% | 66 | 60 - 72 | 7.7% |
| 84 | 6 | 100 | 98 | 78 | 45 | 57.7% | 45.9% | 61 | 52 - 70 | 9.6% |
| 85 | 1 | 15 | 15 | 15 | 8 | 53.3% | 53.3% | 14 | 12 - 16 | - |
| 86 | 1 | 50 | 53 | 52 | 30 | 57.7% | 56.6% | 39 | 34 - 44 | 10.4% |
| 86 | 6 | 25 | 26 | 26 | 14 | 53.8% | 53.8% | 20 | 16 - 24 | - |
| 87 | 1 | 200 | 201 | 100 | 57 | 57.0% | 28.4% | 130 | 111 - 149 | 9.2% |
| 87 | 2 | 150 | 149 | 92 | 52 | 56.5% | 34.9% | 124 | 113 - 135 | 7.5% |
| 87 | 6 | 200 | 202 | 100 | 61 | 61.0% | 30.2% | 145 | 128 - 162 | 8.3% |
| 87 | 7 | 150 | 149 | 92 | 45 | 48.9% | 30.2% | 101 | 86 - 116 | 10.2% |
| 88 | 1 | 300 | 306 | 108 | 62 | 57.4% | 20.3% | 234 | 209 - 259 | 8.2% |
| 88 | 6 | 325 | 328 | 110 | 66 | 60.0% | 20.1% | 199 | 169 - 229 | 9.1% |
| 89 | 1 | 325 | 331 | 110 | 58 | 52.7% | 17.5% | 269 | 243 - 295 | 7.9% |
| 89 | 6 | 375 | 373 | 112 | 69 | 61.6% | 18.5% | 230 | 197 - 263 | 8.9% |
| 89 | 7 | 75 | 75 | 71 | 38 | 53.5% | 50.7% | 54 | 47 - 61 | 9.6% |
| 90 | 1 | 225 | 229 | 102 | 56 | 54.9% | 24.5% | 176 | 157 - 195 | 8.4% |
| 90 | 2 | 200 | 204 | 100 | 51 | 51.0% | 25.0% | 164 | 147 - 181 | 8.3% |
| 90 | 6 | 225 | 225 | 102 | 58 | 56.9% | 25.8% | 166 | 147 - 185 | 8.6% |
| 90 | 7 | 175 | 175 | 96 | 53 | 55.2% | 30.3% | 121 | 105 - 137 | 9.2% |
| 91 | 1 | 400 | 404 | 114 | 49 | 43.0% | 12.1% | 318 | 281 - 355 | 9.2% |
| 91 | 6 | 225 | 225 | 102 | 58 | 56.9% | 25.8% | 163 | 143 - 183 | 8.7% |
| 91 | 7 | 75 | 75 | 71 | 41 | 57.7% | 54.7% | 63 | 57 - 69 | 7.5% |
| 92 | 1 | 150 | 150 | 92 | 37 | 40.2% | 24.7% | 128 | 115 - 141 | 8.9% |
| 92 | 6 | 25 | 28 | 28 | 14 | 50.0% | 50.0% | 20 | 15 - 25 | - |
| 92 | 7 | 25 | 25 | 25 | 13 | 52.0% | 52.0% | 10 | 5 - 15 | - |
| 93 | 1 | 500 | 501 | 118 | 63 | 53.4% | 12.6% | 423 | 387 - 459 | 7.2% |
| 93 | 6 | 50 | 53 | 53 | 30 | 56.6% | 56.6% | 45 | 40 - 50 | - |
| 93 | 7 | 100 | 98 | 78 | 42 | 53.8% | 42.9% | 73 | 64 - 82 | 9.2% |
| 94 | 1 | 500 | 501 | 118 | 62 | 52.5% | 12.4% | 462 | 435 - 489 | 5.4% |
| 94 | 6 | 450 | 453 | 116 | 62 | 53.4% | 13.7% | 334 | 294 - 374 | 8.7% |
| 94 | 7 | 200 | 201 | 100 | 59 | 59.0% | 29.4% | 153 | 137 - 169 | 8.1% |
| 95 | 1 | 325 | 327 | 110 | 66 | 60.0% | 20.2% | 279 | 257 - 301 | 6.7% |
| 95 | 7 | 75 | 78 | 71 | 40 | 56.3% | 51.3% | 61 | 54 - 68 | 8.6% |
| 96 | 1 | 125 | 127 | 86 | 44 | 51.2% | 34.6% | 91 | 79 - 103 | 9.7% |
| 96 | 6 | 25 | 27 | 27 | 18 | 66.7% | 66.7% | 16 | 12 - 20 | - |
| 96 | 7 | 25 | 25 | 25 | 16 | 64.0% | 64.0% | 16 | 12 - 20 | - |
| 97 **(117)** | 1 | 250 | 251 | 156 | 85 | 54.5% | 33.9% | 196 | 180 - 212 | 6.3% |
| 97 **(117)** | 6 | 300 | 296 | 162 | 100 | 61.7% | 33.8% | 238 | 221 - 255 | 5.6% |
| 97 **(117)** | 7 | 100 | 100 | 100 | 50 | 50.0% | 50.0% | 38 | 29 - 47 | - |
| 98 | 1 | 175 | 175 | 96 | 54 | 56.3% | 30.9% | 113 | 97 - 129 | 9.4% |
| 98 | 6 | 350 | 350 | 112 | 66 | 58.9% | 18.9% | 157 | 124 - 190 | 9.3% |
| 99 | 0 | 50 | 51 | 51 | 29 | 56.9% | 56.9% | 38 | 33 - 43 | - |
| 99 | 1 | 225 | 234 | 102 | 47 | 46.1% | 20.1% | 198 | 179 - 217 | 8.1% |
| 99 | 6 | 400 | 400 | 114 | 72 | 63.2% | 18.0% | 303 | 272 - 334 | 7.7% |
| 99 | 7 | 50 | 50 | 50 | 24 | 48.0% | 48.0% | 37 | 31 - 43 | - |
| 100 | 1 | 200 | 207 | 100 | 39 | 39.0% | 18.8% | 167 | 147 - 187 | 9.8% |
| 100 | 6 | 150 | 150 | 92 | 47 | 51.1% | 31.3% | 119 | 106 - 132 | 8.6% |
| 100 | 7 | 100 | 101 | 80 | 47 | 58.8% | 46.5% | 63 | 54 - 72 | 9.4% |
| 102 | 1 | 550 | 347 | 118 | 46 | 39.0% | 13.3% | 198 | 158 - 238 | 11.4% |
| 102 | 6 | 500 | 382 | 118 | 51 | 43.2% | 13.4% | 226 | 185 - 267 | 10.8% |
| 103 | 1 | 375 | 377 | 112 | 49 | 43.8% | 13.0% | 280 | 243 - 317 | 9.8% |
| 103 | 6 | 150 | 150 | 92 | 49 | 53.3% | 32.7% | 103 | 89 - 117 | 9.5% |
| 103 | 7 | 225 | 225 | 102 | 57 | 55.9% | 25.3% | 144 | 123 - 165 | 9.4% |
| 104 | 1 | 200 | 200 | 100 | 58 | 58.0% | 29.0% | 83 | 64 - 102 | 9.4% |
| 104 | 6 | 175 | 175 | 96 | 41 | 42.7% | 23.4% | 65 | 45 - 85 | 11.4% |
| 106 | 1 | 275 | 277 | 106 | 55 | 51.9% | 19.9% | 216 | 192 - 240 | 8.5% |
| 106 | 6 | 350 | 348 | 112 | 69 | 61.6% | 19.8% | 247 | 218 - 276 | 8.3% |

TABLE V (Continued)

ANTELOPE 2012 SALES, RESPONSE RATES, AND CONFIDENCE INTERVALS BY HUNT AREA AND LICENSE TYPE

| | HUNT AREA **(cross hunt areas)** | LICENSE TYPE | NUMBER AUTHORIZED | NUMBER SOLD | NUMBER SURVEYED | NUMBER USABLE SURVEYS | USEABLE / SURVEYED (%) | USEABLE / SOLD (%) | HARVEST ESTIMATE | 90% CONFIDENCE LIMITS | SUCCESS 90% MARGIN ERROR ± (%) |
|---|---|---|---|---|---|---|---|---|---|---|---|
| | 107 | 0 | 75 | 78 | 71 | 42 | 59.2% | 53.8% | 46 | 39 - 53 | 9.6% |
| | 107 | 1 | 100 | 103 | 80 | 49 | 61.3% | 47.6% | 69 | 60 - 78 | 8.8% |
| | 107 | 6 | 100 | 101 | 80 | 51 | 63.8% | 50.5% | 66 | 57 - 75 | 8.6% |
| | 108 | 1 | 100 | 101 | 80 | 42 | 52.5% | 41.6% | 78 | 69 - 87 | 9.0% |
| | 108 | 6 | 75 | 73 | 71 | 40 | 56.3% | 54.8% | 53 | 46 - 60 | 9.0% |
| | 109 | 1 | 300 | 272 | 108 | 46 | 42.6% | 16.9% | 193 | 165 - 221 | 10.4% |
| | 109 | 6 | 300 | 182 | 108 | 41 | 38.0% | 22.5% | 101 | 80 - 122 | 11.7% |
| | 110 | 1 | 175 | 179 | 96 | 56 | 58.3% | 31.3% | 147 | 134 - 160 | 7.5% |
| | 110 | 6 | 175 | 175 | 96 | 65 | 67.7% | 37.1% | 129 | 116 - 142 | 7.6% |
| | 111 | 1 | 150 | 150 | 92 | 38 | 41.3% | 25.3% | 62 | 44 - 80 | 11.9% |
| | 111 | 6 | 200 | 200 | 100 | 59 | 59.0% | 29.5% | 57 | 40 - 74 | 8.5% |
| | 112 | 1 | 150 | 153 | 92 | 48 | 52.2% | 31.4% | 134 | 123 - 145 | 7.0% |
| | 112 | 6 | 25 | 25 | 23 | 17 | 73.9% | 68.0% | 15 | 11 - 19 | 14.6% |
| | 113 | 1 | 200 | 200 | 100 | 57 | 57.0% | 28.5% | 165 | 150 - 180 | 7.4% |
| | 113 | 2 | 200 | 198 | 100 | 65 | 65.0% | 32.8% | 138 | 122 - 154 | 8.1% |
| | 113 | 6 | 350 | 311 | 112 | 63 | 56.3% | 20.3% | 242 | 217 - 267 | 8.0% |
| | 114 | 1 | 50 | 51 | 51 | 31 | 60.8% | 60.8% | 45 | 41 - 49 | - |
| * | 114 | 2 | 50 | 50 | 52 | 30 | 57.7% | 60.0% | 43 | 39 - 47 | - |
| | 114 | 6 | 150 | 150 | 92 | 53 | 57.6% | 35.3% | 112 | 99 - 125 | 8.5% |
| | 115 | 1 | 150 | 151 | 92 | 51 | 55.4% | 33.8% | 107 | 93 - 121 | 9.1% |
| | 115 | 6 | 175 | 175 | 96 | 47 | 49.0% | 26.9% | 81 | 62 - 100 | 10.7% |
| | 116 | 6 | 25 | 25 | 25 | 12 | 48.0% | 48.0% | 10 | 5 - 15 | - |
| | 116 **(79)** | 9 | 30 | 31 | 31 | 16 | 51.6% | 51.6% | 7 | 2 - 12 | - |
| | 117 **(97)** | 1 | 250 | 251 | 156 | 85 | 54.5% | 33.9% | 41 | 27 - 55 | 5.7% |
| | 117 **(97)** | 6 | 300 | 296 | 162 | 100 | 61.7% | 33.8% | 17 | 7 - 27 | 3.4% |
| | 117 **(97)** | 7 | 100 | 100 | 100 | 50 | 50.0% | 50.0% | 24 | 16 - 32 | - |
| | TOTAL TYPE 1, 2 | | 38090 | 36771 | 11587 | 6160 | 53.2% | 16.8% | 27119 | - | - |
| | TOTAL TYPE 6, 7 | | 32650 | 30928 | 11300 | 6298 | 55.7% | 20.4% | 19188 | - | - |
| | TOTAL TYPE 0, 9 | | 205 | 212 | 205 | 119 | 58.0% | 56.1% | 145 | - | - |
| | GRAND TOTAL | | 70945 | 67911 | 23092 | 12577 | 54.5% | 18.5% | 46452 | - | - |

* Actual downloads exceed WG&F sales data.

Note: Harvest estimates for licenses allowing antlered harvests are based off antlered harvests only while estimates for licenses allowing only antlerless harvests are based off adult antlerless harvests only. The statewide harvest totals shown in Table I include all harvests.

Note: Success margin of error is not applicable (-) for licenses were a census sample was taken.

TABLE VI

# ANTELOPE HUNTERS HUNTING ON OPENING DAY

## BY HUNT AREA AND RESIDENCY

## 2012

| HUNT AREA | RESIDENT HUNTERS HUNTING ON OPENING DAY | PERCENT WHO HUNTED ON OPENING DAY | NONRESIDENT HUNTERS HUNTING ON OPENING DAY | PERCENT WHO HUNTED ON OPENING DAY |
|---|---|---|---|---|
| 1 | 4 | 50.0% | 29 | 27.1% |
| 2 | 3 | 25.0% | 20 | 31.4% |
| 3 | 5 | 42.9% | 12 | 33.1% |
| 4 | 0 | 0.0% | 25 | 36.0% |
| 5 | 32 | 40.3% | 17 | 46.1% |
| 6 | 20 | 33.3% | 165 | 61.6% |
| 7 | 32 | 22.4% | 126 | 56.0% |
| 8 | 38 | 57.5% | 220 | 59.9% |
| 9 | 131 | 72.0% | 822 | 57.5% |
| 10 | 33 | 32.8% | 29 | 22.9% |
| 11 | 60 | 51.0% | 76 | 37.4% |
| 12 | 13 | 49.5% | 76 | 49.7% |
| 15 | 26 | 15.3% | 96 | 28.0% |
| 16 | 10 | 12.0% | 154 | 31.4% |
| 17 | 11 | 4.2% | 257 | 35.9% |
| 18 | 14 | 29.2% | 49 | 36.1% |
| 19 | 27 | 27.3% | 44 | 28.7% |
| 20 | 41 | 24.0% | 230 | 28.5% |
| 21 | 80 | 65.6% | 667 | 67.5% |
| 22 | 42 | 21.6% | 524 | 42.4% |
| 23 | 123 | 19.5% | 696 | 33.7% |
| 24 | 89 | 26.2% | 212 | 28.9% |
| 25 | 177 | 26.3% | 333 | 43.6% |
| 26 | 154 | 41.6% | 494 | 24.5% |
| 27 | 158 | 40.6% | 121 | 54.5% |
| 29 | 10 | 6.9% | 606 | 53.5% |
| 30 | 80 | 30.0% | 379 | 39.8% |
| 31 | 45 | 38.0% | 200 | 45.7% |
| 32 | 73 | 30.0% | 97 | 22.8% |
| 34 | 147 | 52.8% | 68 | 35.0% |
| 35 | 66 | 35.6% | 44 | 13.7% |
| 36 | 34 | 23.5% | 26 | 23.9% |
| 37 | 58 | 31.5% | 54 | 47.8% |
| 38 | 121 | 29.3% | 171 | 29.7% |
| 39 | 43 | 38.0% | 57 | 30.3% |
| 40 | 18 | 29.6% | 72 | 39.8% |
| 41 | 4 | 11.7% | 1 | 3.7% |
| 42 | 15 | 14.7% | 302 | 42.4% |
| 43 | 58 | 53.4% | 324 | 50.0% |
| 44 | 30 | 22.5% | 98 | 34.5% |
| 45 | 127 | 46.3% | 147 | 27.6% |
| 46 | 59 | 29.0% | 168 | 30.8% |
| 47 | 270 | 26.2% | 362 | 45.9% |
| 48 | 68 | 23.0% | 236 | 36.2% |
| 50 | 82 | 36.4% | 245 | 29.9% |
| 51 | 11 | 41.0% | 4 | 34.0% |
| 52 | 90 | 27.6% | 97 | 29.1% |
| 53 | 22 | 33.3% | 7 | 33.3% |
| 55 | 9 | 15.4% | 0 | 0.0% |
| 56 | 6 | 12.5% | 6 | 25.0% |
| 57 | 24 | 21.2% | 22 | 69.2% |
| 58 | 8 | 22.2% | 1 | 12.5% |
| 59 | 60 | 32.7% | 11 | 19.0% |
| 60 | 31 | 23.8% | 8 | 14.4% |
| 61 | 145 | 57.5% | 71 | 27.2% |
| 62 | 40 | 23.4% | 13 | 16.3% |
| 63 | 110 | 31.7% | 125 | 28.3% |
| 64 | 108 | 48.0% | 27 | 10.8% |
| 65 | 69 | 37.4% | 41 | 31.5% |
| 66 | 39 | 27.3% | 21 | 33.0% |
| 67 | 149 | 40.3% | 26 | 19.7% |
| 68 | 122 | 44.6% | 65 | 24.1% |
| 69 | 33 | 31.5% | 29 | 33.5% |
| 70 | 14 | 24.2% | 75 | 33.5% |
| 71 | 52 | 47.9% | 102 | 29.8% |
| 72 | 178 | 28.3% | 168 | 27.1% |
| 73 | 297 | 37.9% | 73 | 21.6% |
| 74 | 53 | 22.6% | 58 | 31.3% |
| 75 | 220 | 41.5% | 43 | 26.0% |
| 76 | 43 | 32.7% | 6 | 11.6% |
| 77 | 21 | 29.2% | 9 | 28.7% |
| 78 | 56 | 23.9% | 13 | 13.9% |
| 79 | 0 | 0.0% | 0 | 0.0% |
| 80 | 57 | 45.2% | 13 | 33.2% |
| 81 | 35 | 28.2% | 3 | 13.0% |
| 82 | 58 | 39.3% | 15 | 23.2% |
| 83 | 39 | 31.9% | 5 | 2.8% |
| 84 | 40 | 44.3% | 11 | 27.1% |

TABLE VI (Continued)

ANTELOPE 2012 HUNTERS HUNTING ON OPENING DAY BY HUNT AREA AND RESIDENCY

| HUNT AREA | RESIDENT HUNTERS | PERCENT WHO HUNTED ON OPENING DAY | NONRESIDENT HUNTERS | PERCENT WHO HUNTED ON OPENING DAY |
|---|---|---|---|---|
| 85 | 2 | 16.7% | 0 | 0.0% |
| 86 | 4 | 8.7% | 4 | 24.2% |
| 87 | 57 | 14.5% | 38 | 33.9% |
| 88 | 48 | 16.0% | 41 | 23.2% |
| 89 | 59 | 16.0% | 38 | 19.9% |
| 90 | 84 | 20.8% | 96 | 35.1% |
| 91 | 71 | 16.9% | 39 | 27.5% |
| 92 | 50 | 39.2% | 10 | 23.2% |
| 93 | 60 | 13.4% | 26 | 18.9% |
| 94 | 147 | 25.8% | 58 | 14.2% |
| 95 | 54 | 19.3% | 48 | 50.6% |
| 96 | 28 | 28.7% | 8 | 19.3% |
| 97 | 93 | 38.5% | 14 | 9.5% |
| 98 | 50 | 33.3% | 42 | 18.2% |
| 99 | 79 | 29.9% | 77 | 22.4% |
| 100 | 34 | 15.4% | 43 | 27.3% |
| 102 | 22 | 11.9% | 96 | 25.6% |
| 103 | 111 | 33.9% | 73 | 30.6% |
| 104 | 98 | 45.6% | 22 | 33.9% |
| 106 | 84 | 32.7% | 97 | 39.1% |
| 107 | 45 | 31.3% | 32 | 41.8% |
| 108 | 16 | 22.2% | 12 | 23.5% |
| 109 | 38 | 23.3% | 56 | 29.6% |
| 110 | 47 | 25.3% | 13 | 15.7% |
| 111 | 85 | 52.5% | 18 | 20.7% |
| 112 | 39 | 31.1% | 18 | 51.4% |
| 113 | 34 | 33.8% | 150 | 33.0% |
| 114 | 33 | 32.6% | 19 | 28.9% |
| 115 | 18 | 14.2% | 36 | 23.3% |
| 116 | 2 | 14.2% | 2 | 10.9% |
| 117 | 14 | 36.6% | 7 | 14.8% |

TABLE VII

# ANTELOPE

## ARCHERY HUNTING - Harvest

BY HUNTERS HOLDING AN ARCHERY TAG

2012

| | NUMBER ACTIVE ARCHERY HUNTERS | HARVEST | | | | HUNTER SUCCESS | DAYS/ HARVEST |
|---|---|---|---|---|---|---|---|
| | | BUCK | DOE | FAWN | TOTAL | | |
| STATE TOTAL | 4,582 | 1,820 | 899 | 52 | 2,771 | 60.5% | 8.0 |
| RESIDENT | 2,932 | 868 | 476 | 16 | 1,360 | 46.4% | 11.7 |
| NONRESIDENT | 1,650 | 952 | 423 | 36 | 1,411 | 85.5% | 4.6 |

TABLE VIII

# ANTELOPE

## ARCHERY HUNTING - Total Days

BY HUNTERS HOLDING AN ARCHERY TAG

2012

| | TOTAL | | ARCHERY ONLY SEASON | | GUN SEASON | |
|---|---|---|---|---|---|---|
| | HUNTERS | DAYS | HUNTERS | DAYS | HUNTERS | DAYS |
| STATE TOTAL | 4,582 | 22,275 | 4,510 | 19,846 | 813 | 2,429 |
| RESIDENT | 2,932 | 15,852 | 2,890 | 13,846 | 619 | 2,006 |
| NONRESIDENT | 1,650 | 6,423 | 1,620 | 6,000 | 194 | 423 |

**WYOMING GAME AND FISH COMMISSION**

**CHAPTER 5**

**ANTELOPE HUNTING SEASONS**

**Section 1. Authority.** This regulation is promulgated by authority of W.S. §23-1-302, §23-1-703 and §23-2-104.

**Section 2. Hunting Seasons Established.** There shall be open seasons during 2012 for the hunting of antelope as set forth in this Chapter and in accordance with Chapter 2, General Hunting Regulation.

**Section 3. Regular Hunting Seasons.**

(a) Hunt areas, season dates and limitations.

| Hunt Area | Type | Dates of Seasons Opens | Closes | Limitations |
|---|---|---|---|---|
| 1 | 1 | Oct. 1 | Nov. 20 | Limited quota; 125 licenses any antelope |
| | 6 | Oct. 1 | Nov. 20 | Limited quota; 25 licenses doe or fawn |
| 2 | 1 | Oct. 1 | Nov. 20 | Limited quota; 100 licenses any antelope |
| | 6 | Oct. 1 | Nov. 20 | Limited quota; 25 licenses doe or fawn |
| 3 | 1 | Oct. 1 | Nov. 20 | Limited quota; 50 licenses any antelope |
| | 6 | Oct. 1 | Nov. 20 | Limited quota; 25 licenses doe or fawn |
| 4 | 1 | Oct. 1 | Nov. 20 | Limited quota; 100 licenses any antelope |
| | 6 | Oct. 1 | Nov. 20 | Limited quota; 25 licenses doe or fawn |
| 5 | 1 | Oct. 1 | Nov. 20 | Limited quota; 100 licenses any antelope |
| | 6 | Oct. 1 | Nov. 20 | Limited quota; 50 licenses doe or fawn valid on private land |
| 6 | 1 | Oct. 1 | Oct. 15 | Limited quota; 350 licenses any antelope |
| | 6 | Oct. 1 | Oct. 15 | Limited quota; 25 licenses doe or fawn |
| 7 | 1 | Oct. 1 | Oct. 15 | Limited quota; 350 licenses any antelope |
| | 6 | Oct. 1 | Oct. 15 | Limited quota; 25 licenses doe or fawn valid in that portion of Area 7 north of Lodgepole Creek |
| | 7 | Oct. 1 | Oct. 15 | Limited quota; 25 licenses doe or fawn |
| 8 | 1 | Oct. 1 | Oct. 15 | Limited quota; 450 licenses any antelope |
| | 6 | Oct. 1 | Oct. 15 | Limited quota; 50 licenses doe or fawn |
| 9 | 1 | Oct. 1 | Oct. 31 | Limited quota; 700 licenses any antelope; also valid in those portions of Area 11 and Area 12 in Converse or Niobrara Counties |
| | 6 | Oct. 1 | Oct. 31 | Limited quota; 1,250 licenses doe or fawn; also valid in those portions of Area 11 and Area 12 in Converse or Niobrara Counties |

| Hunt Area | Type | Dates of Seasons Opens | Closes | Limitations |
|---|---|---|---|---|
| 10 | 1 | Oct. 1 | Oct. 14 | Limited quota; 350 licenses any antelope |
| | 6 | Oct. 1 | Nov. 30 | Limited quota; 500 licenses doe or fawn |
| 11 | 1 | Oct. 1 | Oct. 15 | Limited quota; 150 licenses any antelope |
| | | Oct. 16 | Oct. 31 | Unused Area 11 Type 1 licenses valid in that portion of Area 11 in Niobrara County |
| | 6 | Oct. 1 | Oct. 15 | Limited quota; 125 licenses doe or fawn |
| | | Oct. 16 | Oct. 31 | Unused Area 11 Type 6 licenses valid in that portion of Area 11 in Niobrara County |
| 12 | 1 | Oct. 1 | Oct. 15 | Limited quota; 150 licenses any antelope |
| | | Oct. 16 | Oct. 31 | Unused Area 12 Type 1 licenses valid in that portion of Area 12 in Converse or Niobrara Counties |
| | 6 | Oct. 1 | Oct. 15 | Limited quota; 75 licenses doe or fawn |
| | | Oct. 16 | Oct. 31 | Unused Area 12 Type 6 licenses valid in that portion of Area 12 in Converse or Niobrara Counties |
| 15 | 1 | Oct. 1 | Oct. 14 | Limited quota; 800 licenses any antelope |
| | 6 | Oct. 1 | Oct. 31 | Limited quota; 800 licenses doe or fawn |
| 16 | 1 | Oct. 1 | Oct. 14 | Limited quota; 500 licenses any antelope |
| | 6 | Oct. 1 | Oct. 31 | Limited quota; 400 licenses doe or fawn |
| 17 | 1 | Oct. 1 | Oct. 31 | Limited quota; 1,000 licenses any antelope |
| | 6 | Oct. 1 | Oct. 31 | Limited quota; 300 licenses doe or fawn |
| 18 | 1 | Oct. 1 | Oct. 20 | Limited quota; 150 licenses any antelope |
| 19 | 1 | Oct. 1 | Oct. 20 | Limited quota; 250 licenses any antelope |
| 18, 19 | 6 | Oct. 1 | Oct. 31 | Limited quota; 150 licenses doe or fawn valid on private land |
| 20 | 1 | Oct. 15 | Nov. 15 | Limited quota; 800 licenses any antelope |
| | 6 | Oct. 15 | Nov. 15 | Limited quota; 700 licenses doe or fawn |
| 21 | 1 | Oct. 15 | Oct. 31 | Limited quota; 700 licenses any antelope |
| | 6 | Oct. 15 | Oct. 31 | Limited quota; 650 licenses doe or fawn |
| | | Nov. 1 | Nov. 15 | Unused Area 21 Type 6 licenses valid on private land |
| 22 | 1 | Oct. 1 | Oct. 31 | Limited quota; 1,000 licenses any antelope |
| | 6 | Sep. 1 | Sep. 30 | Limited quota; 900 licenses doe or fawn valid on private land in that portion of Area 22 north of Crazy Woman Creek |
| | | Oct. 1 | Oct. 31 | Unused Area 22 Type 6 licenses valid in the entire area |
| 23 | 1 | Oct. 1 | Oct. 31 | Limited quota; 2,000 licenses any antelope |
| | 6 | Oct. 1 | Oct. 31 | Limited quota; 1,500 licenses doe or fawn |

| Hunt Area | Type | Dates of Seasons Opens | Closes | Limitations |
|---|---|---|---|---|
| 24 | 1 | Oct. 1 | Oct. 31 | Limited quota; 800 licenses any antelope |
| | 6 | Oct. 1 | Oct. 31 | Limited quota; 500 licenses doe or fawn |
| 25 | 1 | Oct. 1 | Oct. 14 | Limited quota; 1,000 licenses any antelope |
| | 6 | Oct. 1 | Oct. 14 | Limited quota; 800 licenses doe or fawn |
| 26 | 1 | Sep. 24 | Oct. 14 | Limited quota; 1,500 licenses any antelope |
| | 6 | Sep. 24 | Oct. 14 | Limited quota; 1,200 licenses doe or fawn |
| 27 | 1 | Oct. 1 | Oct. 15 | Limited quota; 500 licenses any antelope |
| | 6 | Oct. 1 | Oct. 15 | Limited quota; 200 licenses doe or fawn |
| 29 | 1 | Oct. 1 | Oct. 15 | Limited quota; 800 licenses any antelope |
| | 6 | Oct. 1 | Oct. 15 | Limited quota; 550 licenses doe or fawn |
| | 7 | Oct. 1 | Nov. 15 | Limited quota; 200 licenses doe or fawn valid in that portion of Area 29 south and west of Interstate Highway 25 |
| 30 | 1 | Oct. 10 | Oct. 31 | Limited quota; 800 licenses any antelope |
| | 6 | Oct. 10 | Oct. 31 | Limited quota; 800 licenses doe or fawn |
| 31 | 1 | Sep. 25 | Oct. 31 | Limited quota; 350 licenses any antelope |
| | 6 | Sep. 25 | Oct. 31 | Limited quota; 400 licenses doe or fawn |
| 32 | 1 | Sep. 25 | Oct. 31 | Limited quota; 400 licenses any antelope |
| | 6 | Sep. 25 | Oct. 31 | Limited quota; 400 licenses doe or fawn |
| 34 | 1 | Oct. 1 | Oct. 14 | Limited quota; 250 licenses any antelope |
| | 6 | Oct. 1 | Dec. 31 | Limited quota; 275 licenses doe or fawn |
| | 7 | Nov. 1 | Dec. 31 | Limited quota; 75 licenses doe or fawn |
| 35 | 1 | Sep. 20 | Oct. 14 | Limited quota; 375 licenses any antelope |
| | 6 | Sep. 20 | Dec. 31 | Limited quota; 300 licenses doe or fawn |
| | 7 | Nov. 1 | Dec. 31 | Limited quota; 75 licenses doe or fawn |
| 36 | 1 | Sep. 20 | Oct. 14 | Limited quota; 175 licenses any antelope |
| | 6 | Sep. 20 | Dec. 31 | Limited quota; 175 licenses doe or fawn |
| | 7 | Nov. 1 | Dec. 31 | Limited quota; 50 licenses doe or fawn |
| 37 | 1 | Sep. 15 | Oct. 14 | Limited quota; 275 licenses any antelope |
| | 6 | Sep. 15 | Oct. 14 | Limited quota; 75 licenses doe or fawn valid in that portion of Area 37 east of the Harriman Road (Wyoming Highway 218, Laramie County Road 102) |
| | 7 | Sep. 15 | Oct. 14 | Limited quota; 25 licenses doe or fawn valid in that portion of Area 37 west of the Harriman Road (Wyoming Highway 218, Laramie County Road 102) |

| Hunt Area | Type | Dates of Seasons Opens | Closes | Limitations |
|---|---|---|---|---|
| 38 | 1 | Oct. 5 | Oct. 31 | Limited quota; 550 licenses any antelope |
| | 6 | Oct. 5 | Oct. 31 | Limited quota; 600 licenses doe or fawn |
| | | Nov. 1 | Dec. 31 | Unused Area 38 Type 1 and Type 6 licenses valid for doe or fawn in that portion of Area 38 north of the Horse Creek-Iron Mountain Road (Laramie County Road 106-2, Platte County Road 10, Wyoming Highway 211) |
| | 7 | Nov. 1 | Dec. 31 | Limited quota; 100 licenses doe or fawn valid in that portion of Area 38 north of the Horse Creek-Iron Mountain Road (Laramie County Road 106-2, Platte County Road 10, Wyoming Highway 211) |
| 39 | 1 | Oct. 5 | Oct. 31 | Limited quota; 300 licenses any antelope |
| | 6 | Oct. 5 | Oct. 31 | Limited quota; 100 licenses doe or fawn |
| 40 | 1 | Oct. 5 | Oct. 31 | Limited quota; 200 licenses any antelope |
| | 6 | Oct. 5 | Oct. 31 | Limited quota; 150 licenses doe or fawn |
| 41 | 1 | Sep. 25 | Oct. 31 | Limited quota; 50 licenses any antelope |
| | 6 | Sep. 25 | Oct. 31 | Limited quota; 50 licenses doe or fawn |
| 42 | 1 | Sep. 25 | Oct. 31 | Limited quota; 650 licenses any antelope |
| | 6 | Sep. 25 | Oct. 31 | Limited quota; 250 licenses doe or fawn |
| | 7 | Oct. 5 | Oct. 31 | Limited quota; 150 licenses doe or fawn |
| 43 | 1 | Sep. 15 | Oct. 14 | Limited quota; 450 licenses any antelope |
| | 6 | Sep. 15 | Oct. 14 | Limited quota; 450 licenses doe or fawn |
| 44 | 1 | Sep. 8 | Sep. 30 | Limited quota; 250 licenses any antelope |
| | 6 | Sep. 8 | Sep. 30 | Limited quota; 250 licenses doe or fawn |
| 45 | 1 | Sep. 8 | Sep. 30 | Limited quota; 500 licenses any antelope |
| | 6 | Sep. 8 | Sep. 30 | Limited quota; 500 licenses doe or fawn |
| | | Oct. 1 | Oct. 14 | Unused Area 45 Type 1 and Type 6 licenses valid in that portion of Area 45 south of Wyoming Highway 130 |
| 46 | 1 | Sep. 25 | Oct. 31 | Limited quota; 225 licenses any antelope |
| | 2 | Oct. 5 | Oct. 31 | Limited quota; 225 licenses any antelope |
| | 6 | Sep. 25 | Oct. 31 | Limited quota; 300 licenses doe or fawn |
| | 7 | Oct. 5 | Oct. 31 | Limited quota; 250 licenses doe or fawn |
| 47 | 1 | Sep. 25 | Oct. 31 | Limited quota; 900 licenses any antelope |
| | 2 | Oct. 5 | Oct. 31 | Limited quota; 300 licenses any antelope |
| | 6 | Sep. 25 | Oct. 31 | Limited quota; 650 licenses doe or fawn |
| | 7 | Oct. 5 | Oct. 31 | Limited quota; 350 licenses doe or fawn |
| 48 | 1 | Sep. 25 | Oct. 31 | Limited quota; 300 licenses any antelope |
| | 2 | Oct. 5 | Oct. 31 | Limited quota; 200 licenses any antelope |
| | 6 | Sep. 25 | Oct. 31 | Limited quota; 375 licenses doe or fawn |
| | 7 | Oct. 5 | Oct. 31 | Limited quota; 375 licenses doe or fawn |

| Hunt Area | Type | Dates of Seasons Opens | Closes | Limitations |
|---|---|---|---|---|
| 50 | 1 | Sep. 16 | Oct. 31 | Limited quota; 500 licenses any antelope |
| | 6 | Sep. 16 | Oct. 31 | Limited quota; 700 licenses doe or fawn |
| | 0 | Sep. 1 | Sep. 15 | Limited quota; 50 licenses any antelope, muzzle-loading firearms only |
| 51 | 1 | Sep. 16 | Nov. 14 | Limited quota; 25 licenses any antelope |
| | 6 | Sep. 16 | Nov. 14 | Limited quota; 25 licenses doe or fawn |
| 52 | 1 | Sep. 16 | Oct. 31 | Limited quota; 200 licenses any antelope |
| | 2 | Sep. 16 | Nov. 14 | Limited quota; 200 licenses any antelope valid in that portion of Area 52 south of North Spring Creek |
| | 6 | Sep. 16 | Oct. 31 | Limited quota; 200 licenses doe or fawn |
| | 7 | Sep. 16 | Nov. 14 | Limited quota; 250 licenses doe or fawn valid in that portion of Area 52 south of North Spring Creek |
| 53 | 1 | Sep. 20 | Oct. 31 | Limited quota; 100 licenses any antelope |
| 55 | 1 | Sep. 20 | Oct. 31 | Limited quota; 75 licenses any antelope |
| 56 | 1 | Sep. 20 | Oct. 14 | Limited quota; 75 licenses any antelope |
| 57 | 1 | Sep. 20 | Oct. 31 | Limited quota; 150 licenses any antelope |
| 58 | 1 | Sep. 20 | Oct. 31 | Limited quota; 50 licenses any antelope |
| 59 | 1 | Sep. 20 | Oct. 31 | Limited quota; 225 licenses any antelope |
| | 6 | Sep. 20 | Oct. 31 | Limited quota; 25 licenses doe or fawn |
| 60 | 1 | Sep. 15 | Oct. 14 | Limited quota; 125 licenses any antelope |
| | 6 | Sep. 15 | Oct. 14 | Limited quota; 125 licenses doe or fawn |
| 61 | 1 | Sep. 1 | Sep. 30 | Limited quota; 200 licenses any antelope |
| | 6 | Sep. 1 | Sep. 30 | Limited quota; 400 licenses doe or fawn |
| 62 | 1 | Sep. 8 | Oct. 31 | Limited quota; 150 licenses any antelope |
| | 2 | Sep. 8 | Oct. 31 | Limited quota; 100 licenses any antelope valid in that portion of Area 62 east of the Continental Divide and north of Wise Dugout Draw |
| | 6 | Sep. 8 | Oct. 31 | Limited quota; 50 licenses doe or fawn valid in that portion of Area 62 east of the Continental Divide and north of Wise Dugout Draw |
| 63 | 1 | Sep. 11 | Oct. 31 | Limited quota; 400 licenses any antelope |
| | 2 | Sep. 11 | Oct. 31 | Limited quota; 200 licenses any antelope valid in that portion of Area 63 east of the Buzzard Road (Natrona County Road 410-Carbon County Road 497) |
| | 6 | Sep. 11 | Oct. 31 | Limited quota; 100 licenses doe or fawn |
| | 7 | Sep. 11 | Oct. 31 | Limited quota; 300 licenses doe or fawn valid in that portion of Area 63 east of the Buzzard Road (Natrona County Road 410-Carbon County Road 497) |
| 64 | 1 | Sep. 15 | Oct. 14 | Limited quota; 225 licenses any antelope |
| | 6 | Sep. 15 | Oct. 14 | Limited quota; 350 licenses doe or fawn |

| Hunt Area | Type | Dates of Seasons Opens | Closes | Limitations |
|---|---|---|---|---|
| 65 | 1 | Sep. 15 | Oct. 22 | Limited quota; 150 licenses any antelope |
| | 6 | Sep. 15 | Oct. 22 | Limited quota; 200 licenses doe or fawn |
| | 7 | Sep. 15 | Oct. 22 | Limited quota; 50 licenses doe or fawn valid in that portion of Area 65 north of the Little Popo Agie River |
| 66 | 1 | Sep. 15 | Oct. 22 | Limited quota; 125 licenses any antelope |
| | 6 | Sep. 15 | Oct. 22 | Limited quota; 150 licenses doe or fawn |
| 67 | 1 | Sep. 15 | Oct. 22 | Limited quota; 375 licenses any antelope |
| | 6 | Sep. 15 | Oct. 22 | Limited quota; 200 licenses doe or fawn |
| 68 | 1 | Sep. 15 | Oct. 22 | Limited quota; 350 licenses any antelope |
| | 6 | Sep. 15 | Oct. 22 | Limited quota; 350 licenses doe or fawn |
| 69 | 1 | Sep. 15 | Oct. 31 | Limited quota; 150 licenses any antelope |
| | 6 | Sep. 15 | Oct. 31 | Limited quota; 100 licenses doe or fawn |
| 70 | 1 | Sep. 15 | Oct. 31 | Limited quota; 200 licenses any antelope |
| | 6 | Sep. 15 | Nov. 30 | Limited quota; 200 licenses doe or fawn |
| 71 | 1 | Sep. 15 | Oct. 31 | Limited quota; 300 licenses any antelope |
| | 6 | Sep. 15 | Oct. 31 | Limited quota; 300 licenses doe or fawn |
| 72 | 1 | Sep. 15 | Oct. 31 | Limited quota; 900 licenses any antelope |
| | 6 | Sep. 15 | Oct. 31 | Limited quota; 600 licenses doe or fawn |
| 73 | 1 | Sep. 15 | Oct. 31 | Limited quota; 900 licenses any antelope |
| | 6 | Sep. 15 | Oct. 31 | Limited quota; 200 licenses doe or fawn |
| | 7 | Sep. 15 | Oct. 31 | Limited quota; 200 licenses doe or fawn valid in that portion of Area 73 east of the Bucknum Road (Natrona County Road 125) within the Casper Creek drainage |
| 74 | 1 | Sep. 15 | Oct. 22 | Limited quota; 250 licenses any antelope |
| | 6 | Sep. 15 | Oct. 22 | Limited quota; 275 licenses doe or fawn |
| 75 | 1 | Sep. 15 | Oct. 22 | Limited quota; 550 licenses any antelope |
| | 6 | Sep. 15 | Oct. 22 | Limited quota; 300 licenses doe or fawn |
| 76 | 1 | Oct. 1 | Oct. 31 | Limited quota; 125 licenses any antelope |
| | 2 | Aug. 15 | Sep. 30 | Limited quota; 25 licenses any antelope valid in that portion of Area 76 within two (2) miles of the Bighorn River |
| | 6 | Sep. 1 | Oct. 31 | Limited quota; 25 licenses doe or fawn |
| | 7 | Aug. 15 | Nov. 15 | Limited quota; 75 licenses doe or fawn valid in that portion of Area 76 within two (2) miles of the Bighorn River |
| 77 | 1 | Sep. 20 | Oct. 14 | Limited quota; 75 licenses any antelope |
| | 2 | Sep. 1 | Sep. 30 | Limited quota; 25 licenses any antelope valid on private land |
| | 6 | Sep. 1 | Oct. 14 | Limited quota; 50 licenses doe or fawn valid on private land |

| Hunt Area | Type | Dates of Seasons Opens | Closes | Limitations |
|---|---|---|---|---|
| 78 | 1 | Sep. 20 | Oct. 31 | Limited quota; 125 licenses any antelope |
| | 6 | Sep. 1 | Oct. 31 | Limited quota; 50 licenses doe or fawn |
| | 7 | Sep. 1 | Nov. 30 | Limited quota; 250 licenses doe or fawn valid in that portion of Area 78 in the Shoshone River drainage |
| 79, 116 | 9 | Aug. 15 | Sep. 30 | Limited quota; 30 licenses any antelope, archery only |
| 80 | 1 | Sep. 1 | Sep. 30 | Limited quota; 125 licenses any antelope |
| | 6 | Sep. 1 | Sep. 30 | Limited quota; 50 licenses doe or fawn |
| | 7 | Sep. 1 | Sep. 30 | Limited quota; 25 licenses doe or fawn valid in that portion of Area 80 east of Wyoming Highway 294 |
| 81 | 1 | Oct. 1 | Nov. 15 | Limited quota; 25 licenses any antelope |
| | 2 | Oct. 1 | Nov. 15 | Limited quota; 100 licenses any antelope |
| | 6 | Oct. 1 | Nov. 15 | Limited quota; 50 licenses doe or fawn valid in that portion of Area 81 west of Wyoming Highway 120 |
| 82 | 1 | Sep. 20 | Oct. 14 | Limited quota; 150 licenses any antelope |
| | 6 | Aug. 15 | Oct. 31 | Limited quota; 50 licenses doe or fawn valid in that portion of Area 82 on private land east of Wyoming Highway 120 |
| | 7 | Sep. 20 | Oct. 14 | Limited quota; 100 licenses doe or fawn valid in that portion of Area 82 west of Wyoming Highway 120 |
| 83 | 1 | Sep. 20 | Nov. 7 | Limited quota; 150 licenses any antelope |
| | 6 | Aug. 15 | Nov. 7 | Limited quota; 300 licenses doe or fawn valid on or within one-half (1/2) mile of irrigated land |
| 84 | 1 | Sep. 15 | Oct. 22 | Limited quota; 75 licenses any antelope |
| | 6 | Sep. 15 | Oct. 22 | Limited quota; 100 licenses doe or fawn |
| 85 | 1 | Sep. 10 | Oct. 31 | Limited quota; 15 licenses any antelope |
| 86 | 1 | Sep. 10 | Oct. 31 | Limited quota; 50 licenses any antelope |
| | 6 | Sep. 10 | Oct. 31 | Limited quota; 25 licenses doe or fawn |
| 87 | 1 | Sep. 10 | Oct. 31 | Limited quota; 200 licenses any antelope, except that portion of Area 87 within one (1) mile north and one (1) mile west of the junction of U.S. Highway 191 and Wyoming Highway 352 shall be closed |
| | 2 | Sep. 25 | Oct. 31 | Limited quota; 150 licenses any antelope, except that portion of Area 87 within one (1) mile north and one (1) mile west of the junction of U.S. Highway 191 and Wyoming Highway 352 shall be closed |
| | 6 | Sep. 10 | Oct. 31 | Limited quota; 200 licenses doe or fawn, except that portion of Area 87 within one (1) mile north and one (1) mile west of the junction of U.S. Highway 191 and Wyoming Highway 352 shall be closed |
| | 7 | Sep. 25 | Oct. 31 | Limited quota; 150 licenses doe or fawn, except that portion of Area 87 within one (1) mile north and one (1) mile west of the junction of U.S. Highway 191 and Wyoming Highway 352 shall be closed |

| Hunt Area | Type | Dates of Seasons Opens | Closes | Limitations |
|---|---|---|---|---|
| 88 | 1 | Sep. 10 | Oct. 31 | Limited quota; 300 licenses any antelope, except that portion of Area 88 on B.L.M. land immediately west of and adjacent to the East Green River Road (Sublette County Road 23-110) and west of Sublette County Road 23-179 shall be closed |
| | 6 | Oct. 1 | Oct. 31 | Limited quota; 325 licenses doe or fawn, except that portion of Area 88 on B.L.M. land immediately west of and adjacent to the East Green River Road (Sublette County Road 23-110) and west of Sublette County Road 23-179 shall be closed |
| 89 | 1 | Sep. 10 | Oct. 31 | Limited quota; 325 licenses any antelope |
| | 6 | Oct. 1 | Oct. 31 | Limited quota; 375 licenses doe or fawn |
| | 7 | Oct. 1 | Oct. 31 | Limited quota; 75 licenses doe or fawn valid in that portion of Area 89 south of Wyoming Highway 351 and east of U.S. Highway 189 |
| 90 | 1 | Sep. 10 | Oct. 31 | Limited quota; 225 licenses any antelope valid in that portion of Area 90 east of U.S. Highway 191 |
| | 2 | Sep. 10 | Oct. 31 | Limited quota; 200 licenses any antelope valid in that portion of Area 90 west of U.S. Highway 191 |
| | 6 | Aug. 15 | Sep. 9 | Limited quota; 225 licenses doe or fawn valid on private land in that portion of Area 90 east of U.S. Highway 191 |
| | | Sep. 10 | Oct. 31 | Unused Area 90 Type 6 licenses doe or fawn valid in that portion of Area 90 east of U.S. Highway 191 |
| | 7 | Sep. 10 | Oct. 31 | Limited quota; 175 licenses doe or fawn valid in that portion of Area 90 west of U.S. Highway 191 |
| 91 | 1 | Sep. 10 | Oct. 31 | Limited quota; 400 licenses any antelope |
| | 6 | Sep. 10 | Oct. 31 | Limited quota; 225 licenses doe or fawn |
| | 7 | Aug. 15 | Oct. 31 | Limited quota; 75 licenses doe or fawn valid in that portion of Area 91 on private land and Bureau of Reclamation land known as the Farson-Eden Irrigation Project in Sweetwater County |
| 92 | 1 | Sep. 10 | Oct. 31 | Limited quota; 150 licenses any antelope |
| | 6 | Sep. 10 | Oct. 31 | Limited quota; 25 licenses doe or fawn |
| | 7 | Sep. 10 | Oct. 31 | Limited quota; 25 licenses doe or fawn valid in that portion of Area 92 within the Farson-Eden Irrigation Project |
| 93 | 1 | Sep. 10 | Oct. 31 | Limited quota; 500 licenses any antelope |
| | 6 | Sep. 10 | Oct. 31 | Limited quota; 50 licenses doe or fawn |
| | 7 | Sep. 10 | Oct. 31 | Limited quota; 100 licenses doe or fawn valid in that portion of Area 93 north and west of Wyoming Highway 189 |

| Hunt Area | Type | Dates of Seasons Opens | Closes | Limitations |
|---|---|---|---|---|
| 94 | 1 | Sep. 10 | Oct. 31 | Limited quota; 500 licenses any antelope |
| | 6 | Sep. 10 | Oct. 31 | Limited quota; 450 licenses doe or fawn |
| | 7 | Sep. 10 | Oct. 31 | Limited quota; 200 licenses doe or fawn valid in that portion of Area 94 on or within one (1) mile of irrigated lands |
| 95 | 1 | Sep. 10 | Oct. 31 | Limited quota; 325 licenses any antelope |
| | 7 | Sep. 10 | Oct. 31 | Limited quota; 75 licenses doe or fawn valid in that portion of Area 95 on irrigated lands |
| 96 | 1 | Sep. 10 | Oct. 31 | Limited quota; 125 licenses any antelope |
| | 6 | Sep. 10 | Oct. 31 | Limited quota; 25 licenses doe or fawn |
| | 7 | Sep. 10 | Oct. 31 | Limited quota; 25 licenses doe or fawn valid in that portion of Area 96 within the Farson-Eden Irrigation Project |
| 97, 117 | 1 | Sep. 15 | Oct. 22 | Limited quota; 250 licenses any antelope |
| | 6 | Sep. 15 | Oct. 22 | Limited quota; 300 licenses doe or fawn |
| | 7 | Aug. 15 | Oct. 22 | Limited quota; 100 licenses doe or fawn valid in that portion of Area 97 south of U.S. Highway 26 and in all of Area 117 |
| 98 | 1 | Sep. 10 | Oct. 31 | Limited quota; 175 licenses any antelope |
| | 6 | Sep. 10 | Oct. 31 | Limited quota; 350 licenses doe or fawn |
| 99 | 1 | Sep. 10 | Oct. 31 | Limited quota; 225 licenses any antelope |
| | 6 | Sep. 10 | Oct. 31 | Limited quota; 400 licenses doe or fawn |
| | 7 | Sep. 10 | Oct. 31 | Limited quota; 50 licenses doe or fawn valid in that portion of Area 99 north and west of Wyoming Highway 410 and west of Uinta County Road 271 |
| | 0 | Sep. 1 | Sep. 30 | Limited quota; 50 licenses any antelope, muzzle-loading firearms only |
| 100 | 1 | Sep. 10 | Oct. 31 | Limited quota; 200 licenses any antelope |
| | 6 | Sep. 10 | Oct. 31 | Limited quota; 150 licenses doe or fawn |
| | 7 | Sep. 10 | Oct. 31 | Limited quota; 100 licenses doe or fawn valid in that portion of Area 100 west of the Bear River Divide |
| 102 | 1 | Oct. 15 | Nov. 15 | Limited quota; 550 licenses any antelope |
| | 6 | Sep. 1 | Sep. 30 | Limited quota; 500 licenses doe or fawn valid on private land |
| | | Oct. 15 | Nov. 15 | Unused Area 102 Type 6 licenses valid in the entire area |
| 103 | 1 | Oct. 5 | Oct. 31 | Limited quota; 375 licenses any antelope |
| | 6 | Oct. 5 | Oct. 31 | Limited quota; 150 licenses doe or fawn |
| | | Nov. 1 | Dec. 31 | Unused Area 103 Type 6 licenses valid in that portion of Area 103 north of Horseshoe Creek |
| | 7 | Oct. 5 | Oct. 31 | Limited quota; 225 licenses doe or fawn valid in that portion of Area 103 south of Cottonwood Creek |

| Hunt Area | Type | Dates of Seasons Opens | Closes | Limitations |
|---|---|---|---|---|
| 104 | 1 | Oct. 20 | Nov. 15 | Limited quota; 200 licenses any antelope |
| | 6 | Oct. 20 | Nov. 15 | Limited quota; 175 licenses doe or fawn |
| 106 | 1 | Sep. 15 | Oct. 22 | Limited quota; 275 licenses any antelope |
| | 6 | Sep. 15 | Oct. 22 | Limited quota; 350 licenses doe or fawn |
| 107 | 1 | Sep. 10 | Sep. 30 | Limited quota; 100 licenses any antelope |
| | 6 | Sep. 10 | Sep. 30 | Limited quota; 100 licenses doe or fawn |
| | 0 | Aug. 20 | Sep. 9 | Limited quota; 75 licenses any antelope, muzzle-loading firearms and handguns only |
| 108 | 1 | Sep. 20 | Oct. 14 | Limited quota; 100 licenses any antelope |
| | 6 | Sep. 20 | Oct. 14 | Limited quota; 75 licenses doe or fawn |
| 109 | 1 | Sep. 15 | Nov. 30 | Limited quota; 300 licenses any antelope |
| | 6 | Sep. 15 | Nov. 30 | Limited quota; 300 licenses doe or fawn |
| 110 | 1 | Sep. 20 | Oct. 14 | Limited quota; 175 licenses any antelope |
| | 6 | Sep. 20 | Oct. 14 | Limited quota; 175 licenses doe or fawn |
| 111 | 1 | Sep. 15 | Oct. 14 | Limited quota; 150 licenses any antelope |
| | 6 | Sep. 15 | Oct. 14 | Limited quota; 200 licenses doe or fawn |
| | | Nov. 15 | Dec. 31 | Unused Area 111 Type 6 licenses |
| 112 | 1 | Sep. 20 | Oct. 31 | Limited quota; 150 licenses any antelope |
| | 6 | Sep. 20 | Oct. 31 | Limited quota; 25 licenses doe or fawn |
| 113 | 1 | Oct. 1 | Oct. 31 | Limited quota; 200 licenses any antelope |
| | 2 | Oct. 11 | Oct. 31 | Limited quota; 200 licenses any antelope |
| | 6 | Oct. 1 | Oct. 31 | Limited quota; 350 licenses doe or fawn |
| 114 | 1 | Oct. 1 | Oct. 31 | Limited quota; 50 licenses any antelope |
| | 2 | Sep. 1 | Sep. 30 | Limited quota; 50 licenses any antelope valid on private land or State Trust land |
| | 6 | Sep. 1 | Nov. 15 | Limited quota; 150 licenses doe or fawn valid on private land or State Trust land |
| 115 | 1 | Oct. 1 | Oct. 31 | Limited quota; 150 licenses any antelope |
| | 6 | Oct. 1 | Oct. 31 | Limited quota; 175 licenses doe or fawn valid in that portion of Area 115 east of the Nowood River or south and west of Cornell Gulch or Nowater Stock Trail (B.L.M. Road 1404) |
| 116 | 6 | Sep. 1 | Oct. 31 | Limited quota; 25 licenses doe or fawn valid in that portion of Area 116 north of the Shell Canal or south of Wyoming Highway 31 |

**Section 4. Special Archery Seasons.** Hunt Areas listed in this section shall have special archery hunting seasons starting on the dates as specified in this Section. Special archery seasons close when the earliest any antelope season for the Hunt Area opens as listed in Section 3 of this Chapter.

Archers shall possess a limited quota antelope license in addition to an archery license in order to hunt antelope during any special archery season. Archers shall only hunt in the Hunt Area(s) and for the sex of antelope set forth by the limitations of their license as specified in Section 3 of this Chapter.

| Hunt Area | Opening Date | Limitations |
|---|---|---|
| 1-5, 17 | Sep. 1 | Refer to Section 3 of this Chapter |
| 6-12, 15, 16, 18-27, 29-32, 34-48, 50-53, 55-78, 80-100, 102-104, 106-115, 117 | Aug. 15 | Refer to Section 3 of this Chapter |

**Section 5. Disabled Hunter Season Extension.**

(a) Any person qualified for and in possession of a Disabled Hunter Permit issued by the Department in accordance with Wyoming Game and Fish Commission Regulation Chapter 35, Regulation For Disabled Hunter And Disabled Hunter Companion Permits, may hunt antelope five (5) days prior to the earliest opening date in the Hunt Area(s) and for the sex of antelope set forth by the limitations of their license as specified in Section 3 of this Chapter.

(b) Hunters participating in a disabled hunter season extension shall be in possession of a Disabled Hunter Permit which shall be immediately produced for inspection upon request of an officer authorized to enforce this regulation.

**Section 6. Hunt Area Descriptions.**

(a) Area and Number.

**Area 1. Crook.** Beginning where Wyoming Highway 112 crosses the Wyoming-Montana state line; southwesterly along said highway to Wyoming Highway 24 in the town of Hulett; southerly along said highway to U.S. Highway 14; westerly along said highway to the Cabin Creek Road (Crook County Road 116); northwesterly along said road to Oshoto and the Oshoto Road connection; westerly along said road to the “D” Road (Crook County Road 68); northerly along said road to the Rocky Point Road (Crook/Campbell County Road 85); northerly along said road to the Wyoming-Montana state line; easterly along said line to Wyoming Highway 112.

**Area 2. Bearlodge.** Beginning where Wyoming Highway 112 crosses the Wyoming-Montana state line; easterly along said line to the Wyoming-South Dakota state line; southerly along said line to Interstate Highway 90; southwesterly along said highway to the town of Sundance and U.S. Highway 14; westerly and northerly along said highway to Wyoming Highway 24; northerly along said highway to Wyoming Highway 112 in the town of Hulett; northeasterly along said highway to the Wyoming-Montana state line.

**Area 3. Keyhole.** Beginning where Interstate Highway 90 intersects U.S. Highway 14 in the town of Sundance; southerly and westerly along Interstate Highway 90 to its intersection with the "D" Road; northerly along said road to the Oshoto Road; easterly along said road to Oshoto and the Cabin Creek Road; southerly and easterly along the Cabin Creek Road to U.S. Highway 14; easterly and southerly along said highway to Interstate Highway 90 in the town of Sundance.

**Area 4. Arch Creek.** Beginning in the town of Upton where U.S. Highway 16 intersects Wyoming Highway 116; westerly and northerly along U.S. Highway 16 to Interstate Highway 90 in the town of Moorcroft; easterly and northerly along said highway to U.S. Highway 14; easterly along said highway to Wyoming Highway 116; southerly and westerly along said highway to its junction with U.S. Highway 16 in the town of Upton.

**Area 5. Inyan Kara.** Beginning where Interstate Highway 90 intersects the Wyoming-South Dakota state line; southerly along said line to U.S. Highway 16; northerly and westerly along said highway to Wyoming Highway 116 in the town of Upton; northerly and easterly along said highway to U.S.

Highway 14; westerly along said highway to Interstate Highway 90; northerly and easterly along said highway to the Wyoming-South Dakota state line.

**Area 6. South Newcastle.** Beginning where U.S. Highway 16 intersects the Wyoming-South Dakota state line; southerly along said line to the Dewey Road (Weston County Road 2); northwesterly along said road to U.S. Highway 85; southerly along said highway to Cheyenne River Road (Weston County Road 54); westerly along said road to the Lynch Road (Weston County Road 7A); northerly along said road to Wyoming Highway 450; northeasterly along said highway to U.S. Highway 16; southeasterly along said highway to the Wyoming-South Dakota state line.

**Area 7. South Upton.** Beginning where Wyoming Highway 450 intersects U.S. Highway 16; southwesterly along Wyoming Highway 450 to the Keeline Road (U.S.F.S. Road 930); northwesterly along said road to Black Thunder Creek; easterly down said creek to Bacon Creek; northerly up said creek to Newel Prong; northerly up said prong to the divide between the Cheyenne River and Belle Fourche River; northeasterly along said divide to the divide between Four Horse Creek and Raven Creek; northwesterly along said divide to the Belle Fourche River; northeasterly down said river to Interstate Highway 90; easterly along said highway to U.S. Highway 16; southeasterly along said highway to Wyoming Highway 450.

**Area 8. Niobrara.** Beginning where the Boner Road (Niobrara County Road 18) crosses the Wyoming-South Dakota state line; westerly along said road to U.S. Highway 85; southerly along said highway to Wyoming Highway 270; westerly along said highway to Wyoming Highway 272; northerly along said highway to the North Lance Creek Road (Niobrara County Road 14); northerly and westerly along said road to the Niobrara-Converse county line and the Dull Center Road (Converse County Road 38); westerly along said road to the Clareton Road (Converse County Road 39); northerly along said road to the Niobrara-Weston county line and the Lynch Road (Weston County Road 7A); northerly along said road to the Cheyenne River Road (Weston County Road 54); easterly along said road to U.S. Highway 85; northerly along said highway to the Dewey Road (Weston County Road 2); easterly along said road to the Wyoming-South Dakota state line; southerly along said line to the Boner Road (Niobrara County Road 18).

**Area 9. Lance Creek.** Beginning where U.S. Highway 20 crosses the Wyoming-Nebraska state line; westerly along said highway to the Twenty Mile Creek Road (Converse County Road 46) at Lost Springs; northerly along said road to the Manning Road (Converse County Road 53); easterly along said road to the Converse-Niobrara county line and the Twenty Mile Road (Niobrara County Road 23); easterly along said road to Wyoming Highway 271; easterly along said highway to the town of Lance Creek and Wyoming Highway 270; northerly and easterly along said highway to U.S. Highway 85; northerly along said highway to the Boner Road (Niobrara County Road 18); easterly along said road to the Wyoming-South Dakota state line; southerly along said line to the Wyoming-Nebraska state line; southerly along said line to U.S. Highway 20.

**Area 10. Lake De Smet.** Beginning at the junction of U.S. Highways 14 and 16 at Ucross; southerly along U.S. Highway 16 to Interstate Highway 90; northwesterly along said highway to U.S. Highway 14; southeasterly along said highway to U.S. Highway 16 at Ucross.

**Area 11. Rawhide Butte.** Beginning where U.S. Highway 20 intersects the Wyoming-Nebraska state line; southerly along said line to the North Platte River; northwesterly up said river to U.S. Highway 26 at the town of Guernsey; easterly along said highway to Wyoming Highway 270; northerly along said highway to U.S. Highway 20; easterly along said highway to the Wyoming-Nebraska state line.

**Area 12. Meadowdale.** Beginning where U.S. Highway 20 intersects Wyoming Highway 270; southerly along Wyoming Highway 270 to U.S. Highway 26; westerly along said highway to the North Platte River; northwesterly up said river to Glendo Dam; northerly along the eastern shore of Glendo Reservoir to the North Platte River; northwesterly up said river to Interstate Highway 25; northerly along said highway to U.S. Highway 20 at Orin Junction; easterly along said highway to Wyoming Highway 270.

**Area 15. Clearmont.** Beginning where the Powder River crosses the Wyoming-Montana state line; southerly up said river to U.S. Highway 14; westerly along said highway to Interstate Highway 90; northwesterly along said highway to the Wyoming-Montana state line; easterly along said line to the Powder River.

**Area 16. Ucross.** Beginning where U.S. Highway 14 crosses the Powder River; southerly up said river to Interstate Highway 90; northwesterly along said highway to U.S. Highway 16; northeasterly along said highway to U.S. Highway 14; easterly along said highway to the Powder River.

**Area 17. Gillette.** Beginning where Wyoming Highway 59 crosses the Wyoming-Montana state line; southerly along said highway to U.S. Highway 14-16; southerly along said highway to Interstate Highway 90 west of the town of Gillette; westerly along said highway to the Powder River; northerly down said river to the Wyoming-Montana state line; easterly along said line to Wyoming Highway 59.

**Area 18. Rockypoint.** Beginning where the Rocky Point Road crosses the Wyoming-Montana state line; southerly along said road to the "D" Road; southerly along said road to Cabin Creek; westerly up said creek to the Cabin-Mitchell Creek hydrographic divide; westerly along said divide to Mitchell Creek; westerly down said creek to the Spring Creek Road north of Adon; southerly and westerly along said road to the Cow Creek Road; westerly along said road to Wyoming Highway 59; northerly along said highway to the Wyoming-Montana state line; easterly along said line to the Rocky Point Road.

**Area 19. Rozet**. Beginning where the "D" Road crosses Cabin Creek; southerly along said road to Interstate Highway 90; westerly along said highway to U.S. Highway 14-16 west of the city of Gillette; northerly along said highway to Wyoming Highway 59; northerly along said highway to the Cow Creek Road; easterly along said road to the Spring Creek Road north of Adon; northeasterly along said road to Mitchell Creek; easterly up said creek to the Mitchell Creek-Cabin Creek hydrographic divide; easterly along said divide to Cabin Creek; easterly down said creek to the "D" Road.

**Area 20. Upper Powder River.** Beginning at the junction of the Trabing Road (Johnson County Road 13) and Interstate Highway 25; southerly along said highway to Wyoming Highway 191; westerly along said highway to Wyoming Highway 190; southerly along said highway to the town of Barnum and the Barnum Mountain Road; westerly along said road to the Hazelton Road (Washakie County Road 81-Johnson County Road 3); northerly along said road to the Gold Mine Road (U.S.F.S. Road 452); northerly along said road to the Canyon Creek Road (U.S.F.S. Road 25); northerly along said road to U.S. Highway 16; easterly along said highway to the Crazy Woman Canyon Road (Johnson County Road 14); easterly along said road to Wyoming Highway 196; northerly along said highway to the Trabing Road (Johnson County Road 13); easterly along said road to Interstate Highway 25.

**Area 21. Middle Fork.** Beginning at the town of Kaycee and Interstate Highway 25; southeasterly along said highway to the Midwest interchange and the Smoky Gap Road (Natrona County Road 115); westerly along said road to the Dead Horse Road (Natrona County Road 114); southwesterly along said road to the Wild Horse Trail (Natrona County Road 113); westerly along said road to the 33 Mile Road (Natrona County Road 110); northwesterly along said road to the Hazelton Road (Washakie County Road 81); northerly along said road to the Barnum Mountain Road; easterly along said road to the town of Barnum and Wyoming Highway 190; northeasterly along said highway to Wyoming Highway 191; easterly along said highway to Interstate Highway 25.

**Area 22. Crazy Woman.** Beginning where Interstate Highway 90 crosses the Powder River; southerly up said river to Wyoming Highway 192; westerly along said highway to Interstate Highway 25; northerly along said highway to Interstate Highway 90; southeasterly along said highway to the Powder River.

**Area 23. Pumpkin Buttes.** Beginning at the junction of U.S. Highway 14-16 and Wyoming Highway 59 at the city of Gillette; southerly along Wyoming Highway 59 to Wyoming Highway 387 at Reno Junction; southwesterly along Wyoming Highway 387 to Wyoming Highway 192; northwesterly along said highway to the Powder River at Sussex; northerly down said river to Interstate Highway 90; easterly along said highway to U.S. Highway 14-16 at the city of Gillette; easterly along said highway to Wyoming Highway 59.

**Area 24. Thunder Basin.** Beginning where Interstate Highway 90 crosses the Belle Fourche River; southwesterly up said river to the divide between Four Horse Creek and Raven Creek; southeasterly along said divide to the divide between the Cheyenne River and Belle Fourche River Divide; southwesterly along said divide to Newel Prong; southerly down said prong to Bacon Creek; southerly down said creek to Black Thunder Creek; westerly up said creek to the Keeline Road (U.S.F.S. Road 930); southeasterly along said road to Wyoming Highway 450; westerly along said highway to Wyoming Highway 59; northerly along said highway to Interstate Highway 90; easterly along said highway to the Belle Fourche River.

**Area 25. Ormsby.** Beginning where Wyoming Highway 259 intersects Wyoming Highway 387 at the town of Midwest; northeasterly along Wyoming Highway 387 to the top of Pine Ridge; southerly along the top of Pine Ridge to Blue Hill and the head of the West Fork of Sand Creek; southeasterly down said creek to Sand Creek; southeasterly along said creek to the 55 Ranch Road (Converse County Road 23); southerly along said road to Wyoming Highway 95; southwesterly along said highway to the North Platte River; westerly up said river to Interstate Highway 25 in the city of Casper; northerly along said highway to Wyoming Highway 259; easterly along said highway to Wyoming Highway 387 at the town of Midwest.

**Area 26. Bear Creek.** Beginning where Wyoming Highway 387 intersects Wyoming Highway 59 at Reno Junction; southerly along Wyoming Highway 59 to the North Platte River at the town of Douglas; westerly up said river to Wyoming Highway 95; northeasterly along said highway to the 55 Ranch Road (Converse County Road 23); northerly up said road to Sand Creek; northwesterly up said creek to the West Fork of Sand Creek; northwesterly up said creek to the top of Pine Ridge at Blue Hill; northerly along the top of Pine Ridge to Wyoming Highway 387; northeasterly along said highway to Wyoming Highway 59 at Reno Junction.

**Area 27. Bill.** Beginning at the junction of Wyoming Highways 59 and 450; easterly along Wyoming Highway 450 to the Lynch Road (Weston County Road 7A); southerly along said road to the Weston-Converse county line and the Clareton Road (Converse County Road 39); southerly along said road to the Dull Center Road (Converse County Road 38); westerly along said road to the Rochelle Hills Road (U.S.F.S. Road 933); northerly along said road to the Cheyenne River; westerly up said river to its confluence with Antelope Creek and the Dry Fork of the Cheyenne River; southwesterly up the Dry Fork of the Cheyenne River to Wyoming Highway 59; northerly along said highway to the junction of Wyoming Highways 59 and 450.

**Area 29. Shawnee.** Beginning where Interstate Highway 25 crosses the North Platte River immediately south of Orin Junction; westerly and northerly up said river to Wyoming Highway 59 at the town of Douglas; northerly along said highway to the Dry Fork of the Cheyenne River; northeasterly down said fork to its confluence with Antelope Creek and the Cheyenne River; easterly down the Cheyenne River to the Rochelle Hills Road (U.S.F.S. Road 933); southerly along said road to the Dull Center Road (Converse County Road 38); easterly along said road to the Converse-Niobrara county line and the North Lance Creek Road (Niobrara County Road 14); easterly and southerly along said road to Wyoming Highway 272; southerly along said highway to Wyoming Highway 270; southwesterly along said highway to the town of Lance Creek and Wyoming Highway 271; westerly along said highway to the Twenty Mile Road (Niobrara County Road 23); westerly along said road to the Converse-Niobrara County line and the Manning Road (Converse County Road 53); westerly along said road to the Twenty Mile Creek Road (Converse County Road 46); southerly along said road to U.S. Highway 18-20 at the town of Lost Springs; westerly along said highway to Interstate Highway 25 at Orin Junction; southerly along said highway to the North Platte River.

**Area 30. LaPrele.** Beginning at the confluence of Deer Creek and the North Platte River at the town of Glenrock; easterly and southerly down said river to the Jackalope Warm Springs and the Esterbrook Highway (Wyoming Highway 94); southerly along said highway to the Esterbrook Road (Converse County Road 5); southerly along said road to the town of Esterbrook and U.S.F.S. Road 633; easterly and southerly along said road to the divide between Soldier Creek and Horseshoe Creek; southerly along said divide to the divide between Horseshoe Creek and the North Laramie River; westerly and northerly along said divide to Blacktail Peak and the head of South Fork Creek tributary to LaBonte Creek; northerly down said creek to U.S.F.S. Road 658; westerly along said road to the Old Fort Fetterman Road (Converse County Road 16); northerly along said road to the divide between Corduroy Creek and Rocky Ford Creek; westerly along said divide to the divide between LaPrele Creek and the Little Medicine Bow River; westerly along said divide to the Converse-Albany county line; westerly along said line to the Little Medicine Road (Albany County Road 62); southwesterly along said road to U.S.F.S. Road 660; northwesterly along said road to Curry Creek; northwesterly down said creek to Deer Creek; northerly down said creek to the North Platte River at the town of Glenrock.

**Area 31. Hat Six.** Beginning where the Casper city limits intersect Wyoming Highway 251 (Casper Mountain Road); easterly and northerly along said city limits to the North Platte River; easterly down said river to Deer Creek at the town of Glenrock; southerly along said creek to Sawmill Creek; southerly and westerly up said creek to the top of Reno Hill and the divide between Soldier Creek and the West Fork of Deer Creek; westerly along said divide to the divide between the East Fork of Bates Creek and the West Fork of Deer Creek; westerly along said divide to the divide between Kerfoot Creek and the West Fork of Deer Creek; westerly along said divide to the divide between the West Fork of Deer Creek, Kerfoot Creek and Smith Creek; northerly and westerly along said divide to the head of Smith Creek; northerly across Muddy Mountain along the divide of Corral Creek and Otter Creek to the divide between Red Creek and the Clear Fork of Muddy Creek; northerly along said divide to the Circle Drive Road (Natrona County Road 505); northerly along said road to Wyoming Highway 251; northerly along said highway to the Casper city limits.

**Area 32. Bates Creek.** Beginning where the Pathfinder Dam crosses the North Platte River; easterly and northerly down said river to the Casper city limits; southerly and easterly along said limits to Wyoming Highway 251 (Casper Mountain Road); southerly along said road to the Circle Drive Road (Natrona County Road 505); southerly along said road to the divide between Red Creek and the Clear Fork of Muddy Creek; southerly along said divide to the divide between Corral Creek and Otter Creek; southerly across Muddy Mountain along said divide to the head of Smith Creek; southerly and easterly to the divide between Smith Creek, Kerfoot Creek and the West Fork of Deer Creek; easterly along said divide to the divide between Kerfoot Creek and the West Fork of Deer Creek; easterly along said divide to the divide between Spruce Creek and the West Fork of Deer Creek; easterly along said divide to the divide between the East Fork of Bates Creek and West Fork of Deer Creek; easterly along said divide to the divide between Soldier Creek and the West Fork of Deer Creek; easterly along said divide to Reno Hill and the head of Sawmill Creek; easterly and northerly down said creek to Deer Creek; southerly up said creek to Curry Creek; southeasterly up said creek to U.S.F.S. Road 660; westerly along said road to its termination at the Squaw Springs Trail Road; southwesterly along said road to the Bates Creek Road (Natrona County Road 402); southwesterly along said road to the Spring Creek Road; westerly along said road to the Lone Tree Road (B.L.M. Road 3141); southerly along said road to the Shirley Ridge Road (Carbon County Road 2); southwesterly along said road to Wyoming Highway 77; southerly along said highway to the Chalk Mountain Road (B.L.M. Road 3129); westerly and northerly along said road to the Dry Creek Road (Carbon County Road 103); northwesterly along said road to the south fork of Canyon Creek; westerly and northerly down said fork to Canyon Creek; westerly down said creek to the east shore of Pathfinder Reservoir; northeasterly along said east shore to the Pathfinder Dam and the North Platte River.

**Area 34. Rock Eagle.** Beginning where Wyoming Highway 151 crosses the Wyoming-Nebraska state line; westerly along said highway to U.S. Highway 85 at Bear Mountain Station; northerly along said highway to Wyoming Highway 313; westerly along said highway to Interstate Highway 25; northerly along

said highway to the Laramie River; northeasterly down said river to the North Platte River; southeasterly down said river to the Wyoming-Nebraska state line; south along said line to Wyoming Highway 151.

**Area 35. Horse Creek.** Beginning at the town of Chugwater and Wyoming Highway 313; easterly along said highway to U.S. Highway 85; southwesterly along said highway to Interstate Highway 25; north along said highway to Wyoming Highway 313.

**Area 36. Burns.** Beginning at the junction of Wyoming Highway 151 and the Wyoming-Nebraska state line; southerly along said line to Interstate Highway 80; westerly along said highway to Interstate Highway 25; northeasterly along said highway to U.S. Highway 85; easterly and northerly along said highway to Wyoming Highway 151; easterly along said highway to the Wyoming-Nebraska state line.

**Area 37. Harriman.** Beginning at the city of Laramie and Interstate Highway 80; southeasterly along said highway to Interstate Highway 25 at the city of Cheyenne; southerly along said highway to the Wyoming-Colorado state line; west along said line to U.S. Highway 287; northerly along said highway to Interstate Highway 80.

**Area 38. Little Bear Creek.** Beginning at the junction of Wyoming Highway 34 and Interstate Highway 25, near the city of Wheatland; southerly along said Interstate to Wyoming Highway 211, near the city of Cheyenne; northwesterly along said highway to the McLees Road (Laramie County Road 103-1); northwesterly along said road to the Bell Ranch Road; northwesterly along said road to the Sybille Road (Albany County Road 12); northeasterly along said road to Wyoming Highway 34; northeasterly along said highway to Interstate Highway 25.

**Area 39. Bluegrass.** Beginning where U.S. Highway 30 crosses the Laramie River; south of the town of Bosler; northeasterly down said river to Interstate Highway 25; north of the city of Wheatland; southerly along said highway to Wyoming Highway 34; southwesterly along said highway to the Sybille Road (Albany County Road 12); southerly and westerly along said road to Wyoming Highway 34; southwesterly along said highway to U.S. Highway 30; northerly along said highway to the Laramie River.

**Area 40. East Laramie.** Beginning in the city of Laramie and U.S. Highway 30; northerly along said highway to Wyoming Highway 34; northeasterly along said highway to the Sybille Road (Albany County Road 12); easterly along said road to the Bell Ranch Road; easterly along said road to the McLees Road (Laramie County Road 103); southeasterly along said road to Wyoming Highway 211; southerly along said highway to the Fisher Canyon-Rogers Canyon Road (Laramie County Road 228-Albany County Road 17); westerly along said road to U.S. Highway 30.

**Area 41. Laramie Peak.** Beginning where the Big Laramie River crosses the Dodge Ranch Road; northerly along said road to the Garrett Road (Albany County Road 713); northerly and westerly along said road to the Fetterman Road (Albany County Road 61); southerly along said road to the Mule Creek Road (Albany County Road 64); northwesterly along said road to Albany County Road 610; northerly along said road to Sheep Creek; northerly up said creek to the southern boundary of the Laramie Peak Division of the Medicine Bow National Forest; northwesterly along said boundary to the Albany-Converse county line; east along said line to LaPrele Creek; southerly up said creek to the divide between LaPrele Creek and the Little Medicine Bow River; easterly along said divide to the divide between Corduroy Creek and Rocky Ford Creek; easterly along said divide to the Fetterman Road (Albany County Road 61); southerly along said road to U.S.F.S. Road 658; easterly along said road to South Fork Creek, tributary to LaBonte Creek; southerly up said creek to the divide between Horseshoe Creek and the North Laramie River; southeasterly along said divide to the head of Friend Creek; southerly down said creek to Bear Creek; easterly down said creek to the North Laramie River; easterly down said river to the Cottonwood Park Road (Albany County Road 71); southerly down said road to its junction with the Palmer Canyon Road (Albany County Road 721); easterly along said road to Ashley Creek; southerly down said

creek to Duck Creek; easterly down said creek to the Big Laramie River; southerly and westerly up said river to the Dodge Ranch Road.

**Area 42. Laramie Plains.** Beginning at the junction of the Marshall Road (Albany County Road 610) and U.S. Highway 30 north of the town of Rock River; northeasterly along said road to the Mule Creek Road (Albany County Road 64); southerly along said road to the Fetterman Road (Albany County Road 61); northerly along said road to the Garrett Road (Albany County Road 713); southeasterly along said road to the Dodge Ranch Road; southerly along said road to the Big Laramie River; southwesterly up said river to U.S. Highway 30; northwesterly along said highway to the Marshall Road (Albany County Road 610).

**Area 43. Cooper Lake.** Beginning at the junction of Wyoming Highway 13 and U.S. Highway 30 north of the town of Rock River; southeasterly along U.S. Highway 30 to Interstate Highway 80; northwesterly along said highway to Rock Creek; northeasterly down said creek to Wyoming Highway 13 west of the town of McFadden; northeasterly along said highway to U.S. Highway 30.

**Area 44. South Laramie.** Beginning at the city of Laramie and U.S. Highway 287; southerly along said highway to the Wyoming-Colorado state line; west along said line to Wyoming Highway 230; northeasterly along said highway to U.S. Highway 287.

**Area 45. West Laramie.** Beginning at the city of Laramie and Wyoming Highway 230; southwesterly along said highway to the divide between the Laramie River and the North Platte River; northerly along said divide to the divide between the Medicine Bow River and the Laramie River at Medicine Bow Peak; northeasterly along said divide to Deep Creek; northeasterly down said creek to Rock Creek; northeasterly down said creek to Interstate Highway 80 at Arlington; southeasterly along said highway to Wyoming Highway 230.

**Area 46. Kyle.** Beginning where U.S. Highway 30 intersects Wyoming Highway 72; easterly along U.S. Highway 30 to Wyoming Highway 13; southwesterly along said highway to Rock Creek west of the town of McFadden; southwesterly up said creek to Interstate Highway 80; northwesterly along said highway to Wyoming Highway 72; northerly along said highway to U.S. Highway 30.

**Area 47. Shirley Basin.** Beginning at U.S. Highway 30 in the town of Medicine Bow; westerly along said highway to Wyoming Highway 72; northerly along said highway to the Hanna-Leo Road (Carbon County Road 291); northerly along said road to Troublesome Creek; northerly up said creek to the Troublesome Spring Road on Shirley Mountain; northerly along said road to the B.L.M. Fire Camp Road (B.L.M. Road 3115); northwesterly along said road to the Leo-Shirley Basin Road (Carbon County Road 102) at Pryor Flat; northeasterly along said road to the Dry Creek Road (Carbon County Road 103); northerly along said road to the Chalk Mountain Road (B.L.M. Road 3129); easterly along said road to Wyoming Highway 77; northerly along said highway to the Shirley Ridge Road (Carbon County Road 2), northeasterly along said road to the Lone Tree Road (B.L.M. Road 3141); northerly along said road to the Spring Creek Road; easterly along said road to the Bates Creek Road (Natrona County Road 402); northeasterly along said road to the Squaw Springs Trail Road; northerly along said road to U.S.F.S. Road 660; southeasterly along said road to the Little Medicine Road (Albany County Road 62); northeasterly along said road to the south boundary of the Laramie Peak Division of the Medicine Bow Forest; southerly and easterly along said boundary to Sheep Creek; southerly along said creek to its second crossing with the Marshall Road (Albany County Road 610); southerly along said road to U.S. Highway 30; westerly along said highway to the town of Medicine Bow.

**Area 48. Leo-Hanna.** Beginning at the junction of Wyoming Highway 72 and Interstate Highway 80; westerly along Interstate Highway 80 to the North Platte River; northerly down said river to Canyon Creek; easterly up said creek to the south fork of Canyon Creek; southerly and easterly up said fork to the Dry Creek Road (Carbon County Road 103); southerly along said road to the Leo-Shirley Basin Road (Carbon County Road 102); southwesterly along said road to Pryor Flat and the B.L.M. Fire Camp

Road (B.L.M. Road 3115); southeasterly along said road to the Troublesome Spring Road; southerly along said road to Troublesome Creek; southerly along said creek to the Hanna-Leo Road (Carbon County Road 291); southerly along said road to the town of Hanna and Wyoming Highway 72; southerly along said highway to Interstate Highway 80.

**Area 50. Elk Mountain.** Beginning where Interstate Highway 80 crosses the North Platte River; easterly along said highway to Rock Creek at Arlington; southerly up said creek to Deep Creek; southwesterly up said creek to the divide between the Laramie River and the North Platte River; southerly along said divide to Wyoming Highway 230; southwesterly along said highway to the Wyoming-Colorado state line; west along said line to the North Platte River; northerly down said river to Interstate Highway 80.

**Area 51. Big Creek.** Beginning where the North Platte River crosses the Wyoming-Colorado state line; west along said line to the Encampment River; northeasterly down said river to the North Platte River; southerly up said river to the Wyoming-Colorado state line.

**Area 52. Spring Creek.** Beginning where the Continental Divide crosses the Wyoming-Colorado state line; northerly along said divide to the Sage Creek Road (Carbon County Road 401); northerly along said road to Sage Creek; northeasterly down said creek to the North Platte River; southerly up said river to the Encampment River; southwesterly up said river to the Wyoming-Colorado state line; westerly along said line to the Continental Divide.

**Area 53. Baggs.** Beginning at the junction of Wyoming Highway 789 and the Wyoming-Colorado state line; northerly along said highway to Muddy Creek north of Dad; easterly up said creek to the Muddy Creek Road (B.L.M. Road 3306); easterly along said road to the Miller Hill Road (B.L.M. Road 3328); southeasterly along said road to the McCarty Canyon Road (Carbon County Road 503); northeasterly along said road to the Sage Creek Road (Carbon County Road 401); southerly along said road to the Continental Divide at Middlewood Hill; southerly along said divide to the Wyoming-Colorado state line; westerly along said line to Wyoming Highway 789.

**Area 55. Red Rim.** Beginning where Wyoming Highway 71 crosses Interstate Highway 80 at the city of Rawlins; southerly along said highway to the divide along Five Mile Ridge; southwesterly along the divide on Five Mile Ridge and Atlantic Rim to the crossing of the Sulphur Springs Ranch Road over Muddy Creek; westerly down said creek to Wyoming Highway 789; northerly along said highway to Interstate Highway 80; easterly along said Interstate to Wyoming Highway 71.

**Area 56. Iron Springs.** Beginning where Wyoming Highway 71 crosses Interstate Highway 80 at the city of Rawlins; easterly along said Interstate to the North Platte River; southerly up said river to Sage Creek; southwesterly up said creek to the Sage Creek Road (Carbon County Road 401); northerly along said road to Wyoming Highway 71; northerly along said highway to Interstate Highway 80.

**Area 57. South Wamsutter.** Beginning at the junction of Wyoming Highway 789 and the Wyoming-Colorado state line; westerly along said line to the Cow Creek-Powder Wash Road north of Powder Wash, Colorado; northwesterly along said road to the Bitter Creek Road (Sweetwater County Road 19); northwesterly along said road to Interstate Highway 80; easterly along said highway to Creston Junction and Wyoming Highway 789; southerly along said highway to the Wyoming-Colorado state line.

**Area 58. Black Butte-Kenny Rim.** Beginning at the junction of Wyoming Highway 430 and the Wyoming-Colorado state line; northwesterly along said highway to Interstate Highway 80 in the town of Rock Springs; easterly along said highway to the Bitter Creek Road (Sweetwater County Road 19); southeasterly along said road to the Carson Springs Junction and the Cow Creek-Powder Wash Road; southeasterly along said road to the Wyoming-Colorado state line; westerly along said line to Wyoming Highway 430.

**Area 59. Aspen Mountain.** Beginning where Interstate Highway 80 crosses the Green River; easterly along said highway to the town of Rock Springs and Wyoming Highway 430; southeasterly along said highway to the Mud Springs Road (Sweetwater County Road 32); westerly along said road to the Aspen Mountain Road (Sweetwater County Road 27); southerly along said road to the Clay Basin Pipeline Road (Sweetwater County Road 71); southwesterly along said road to the Ramsey Ranch Road (Sweetwater County Road 34); westerly along said road to U.S. Highway 191; westerly along said highway to the Ramsey Ranch Road (Sweetwater County Road 34); northerly along said road to the Sage Creek Road (Sweetwater County Road 36); westerly along said road to Sage Creek; westerly down said creek to Flaming Gorge Reservoir; northerly along the east shore of said reservoir to the Green River; northeasterly then northwesterly up said river to Interstate Highway 80.

**Area 60. Table Rock.** Beginning at the junction of Wamsutter-Crooks Gap Road (Sweetwater County Road 23) and Interstate Highway 80 at the town of Wamsutter; westerly along said highway to Wyoming Highway 377 at Point of Rocks; northerly along said highway to the Nine Mile Road (Sweetwater County Road 15); northerly along said road to the Bar X Road (Sweetwater County Road 21) at the Bar X Ranch; northwesterly along said road to the Oregon Buttes Road (Sweetwater County Road 74); northerly along said road to the Continental Divide Road; northeasterly along said road to the Sand Creek Road; southeasterly along said road to the Red Creek Road (B.L.M. Road 3219); southeasterly along said road to the Cyclone Rim Road (B.L.M. Road 3216); easterly along said road to the Bison Basin Road (B.L.M. Road 3221); southerly along said road to the Hadsell Road (B.L.M. Road 3217); easterly along said road to the Osborne Road (B.L.M. Road 3212); easterly along said road to the Wamsutter-Crooks Gap Road (Sweetwater County Road 23); southerly along said road to Interstate Highway 80.

**Area 61. Chain Lakes.** Beginning at the junction of U.S. Highway 287 and Interstate Highway 80 at the city of Rawlins; westerly along said Interstate to the Wamsutter-Crooks Gap Road (Sweetwater County Road 23); northerly along said road to Crooks Gap and the divide along Green Mountain; southeasterly along said divide to Whiskey Peak and the head of Coal Creek; northeasterly down said creek to U.S. Highway 287; southerly along said highway to Interstate Highway 80.

**Area 62. South Ferris.** Beginning at the junction of U.S. Highway 287 and Interstate Highway 80 at the city of Rawlins; northerly along said highway to Muddy Gap Junction and the divide along the Ferris Mountains; southeasterly along said divide to Ferris Peak and the northeast branch of the Continental Divide; southeasterly along said branch to Bradley Peak and the divide along the Seminoe Mountains; easterly along said divide to Seminoe Dam and the North Platte River; southerly up said river to Interstate Highway 80; westerly along said Interstate to U.S. Highway 287.

**Area 63. North Ferris.** Beginning at Muddy Gap Junction; northeasterly along Wyoming Highway 220 to the Kortes Road (Natrona County Road 407); southerly along said road to the North Platte River; southerly up said river to Seminoe Dam and the divide along the Seminoe Mountains; westerly along said divide to Bradley Peak and the northeast branch of the Continental Divide; northwesterly along said divide to Ferris Peak and the divide along the Ferris Mountains; northwesterly along said divide to Muddy Gap Junction.

**Area 64. Bison Basin.** Beginning at the confluence of the Sweetwater River and Alkali Creek southwest of Sweetwater Station; southeasterly along the divide between Alkali Creek and the Sweetwater River to the northeast branch of the Continental Divide; northeasterly along said divide to the Crooks Mountain Road (B.L.M. Road 2409); southeasterly along said road to the Wamsutter-Crooks Gap Road (Fremont County Road 318 and Sweetwater County Road 23); southerly along said road to the Osborne Road (B.L.M. Road 3212); westerly along said road to the Hadsell Road (B.L.M. Road 3217); westerly along said road to the Bison Basin Road (B.L.M. Road 3221); northerly along said road to the Cyclone Rim Road (B.L.M. Road 3216); westerly along said road to the Red Creek Road (B.L.M. Road 3219); northwesterly along said road to the Sand Creek Road; northwesterly along said road to the Harris Slough Road; northerly along said road to the Three Forks-Atlantic City Road (B.L.M. Road 2317); northwesterly

along said road to the Sweetwater River at Phelps-Dodge Bridge; northeasterly down said river to Alkali Creek.

**Area 65. South Pass.** Beginning where U.S. Highway 287 crosses the south boundary of the Wind River Reservation; southeasterly along said highway to the Sweetwater River; westerly up said river to Rock Creek; northwesterly up said creek to Granite Peak and the divide between the Sweetwater River and Popo Agie River drainages; northwesterly along said divide to the Continental Divide; northwesterly along said divide to the southern boundary of the Wind River Reservation; easterly along said boundary to U.S. Highway 287.

**Area 66. Lander.** Beginning where U.S. Highway 287 crosses the south boundary of the Wind River Reservation at the North Popo Agie River; easterly along said boundary to Wyoming Highway 135; southerly along said highway to U.S. Highway 287; northwesterly along said highway to the south boundary of the Wind River Reservation.

**Area 67. Sand Draw.** Beginning where U.S. Highway 20-26 crosses the east boundary of the Wind River Reservation; easterly along said highway to the Castle Gardens Road (Fremont County Road 507); southerly along said road to Wyoming Highway 136 (Gas Hills Road); southeasterly along said road to the Ore Road (Fremont County Road 5); southerly along said road to Beaver Rim; westerly and southerly along said rim to Wyoming Highway 135; northerly along said highway to the Wind River Reservation boundary; easterly and northerly along said boundary to U.S. Highway 20-26.

**Area 68. Split Rock.** Beginning at the junction of U.S. Highway 287 and the Ore Road (Fremont County Road 5); northerly along said road to Beaver Rim; northeasterly along said rim to the divide between Deer Creek and Dry Creek; northeasterly along said divide to the Dry Creek Road (Natrona County Road 321); southeasterly along said road to Wyoming Highway 220; southwesterly along said highway to U.S. Highway 287; southerly along said highway to Coal Creek; southwesterly up said creek to Whiskey Peak and the divide along Green Mountain; northwesterly along said divide to Crooks Gap and the Crooks Gap Road (Fremont County Road 318); northerly along said road to U.S. Highway 287.

**Area 69. South Rattlesnake.** Beginning where the Dry Creek Road (Natrona County Road 321) intersects Wyoming Highway 220; northwesterly along said road to the Gas Hills Road (Natrona County Road 212); northeasterly along said road to the divide along the Rattlesnake Mountain range; easterly and southerly along said divide to Wyoming Highway 220 at the top of Alcova Hill; westerly along said highway to the Dry Creek Road (Natrona County Road 321).

**Area 70. Kendrick.** Beginning at the crossing of the North Platte River by U.S. Highway 20-26 in the city of Casper; southwesterly up said river to the Kortes Road (Natrona County Road 407) below Alcova Dam; northerly along said road to Wyoming Highway 220; westerly along said highway to the divide along the Rattlesnake Mountain range at the top of Alcova Hill; northerly along said divide to the Oregon Trail **Road** (Natrona County Road 319) at the top of Ryan Hill (Prospect Hill); northeasterly along said road to the Kendrick Canal at the Iron Creek Oil Field; northerly along said canal to U.S. Highway 20-26; easterly along said highway to the North Platte River.

**Area 71. East Poison Spider.** Beginning where U.S. Highway 20-26 crosses the Kendrick Canal; southerly along said canal to the Poison Spider Road (Natrona County Road 201); westerly along said road to the Oil Camp Road (Natrona County Road 210); northwesterly along said road to U.S. Highway 20-26 at the town of Powder River; southeasterly along said highway to the Kendrick Canal.

**Area 72. West Poison Spider.** Beginning at the intersection of the Gas Hills Road (Natrona County Road 212) and U.S. Highway 20-26 at the town of Waltman; easterly along said highway to the Oil Camp Road (Natrona County Road 210) at the town of Powder River; southeasterly along said road to the Poison Spider Road (Natrona County Road 201); easterly along said road to the Kendrick Canal; southerly along said canal to the Iron Creek Oil Field and the Oregon Trail Road(Natrona County Road 319);

southwesterly along said road to the divide along the Rattlesnake Mountain range at the top of Ryan Hill (Prospect Hill); northerly and westerly along said divide to the Gas Hills Road (Natrona County Road 212); northeasterly along said road to the town of Waltman and U.S. Highway 20-26.

**Area 73. North Natrona.** Beginning at the intersection of Interstate Highway 25 and U.S. Highway 20-26 in the city of Casper; westerly along U.S. Highway 20-26 to Natrona County Road 104 at Waltman; northerly along said road to Natrona County Road 103; northwesterly along said road to Natrona County Road 102; northerly along said road to Natrona County Road 101; northeasterly along said road to Badwater Creek; northeasterly along said creek to the divide between Badwater Creek, Deep Creek, and the Middle Fork of Buffalo Creek; easterly down the Middle Fork of Buffalo Creek to Natrona County Road 109; northeasterly along said road to Washakie County Road 6215; northeasterly along said road to the 33-Mile Road (Natrona County Road 110) at Kidd Flat; southeasterly along said road to Natrona County Road 113; easterly along said road to Natrona County Road 114; northeasterly along said road to Natrona County Road 115; easterly along said road to Wyoming Highway 387; easterly along said highway to Wyoming Highway 259 in the town of Midwest; southerly along said highway to Interstate Highway 25; southerly along said highway to U.S. Highway 20-26 in the city of Casper.

**Area 74. Deer Creek.** Beginning where the Castle Gardens Road (Fremont County Road 507) intersects U.S. Highway 20-26; easterly along said highway to the town of Waltman and the Gas Hills Road (Natrona County Road 212); southwesterly along said road to the Dry Creek Road (Natrona County Road 321); southeasterly along said road to the divide between Deer Creek and Dry Creek; southwesterly along said divide to Beaver Rim; southwesterly along said rim to the Ore Road; northerly along said road to Wyoming Highway 136 (Gas Hills Road); westerly along said road to the Castle Gardens Road (Fremont County Road 507); northerly along said road to U.S. Highway 20-26.

**Area 75. Badwater.** Beginning at the town of Shoshoni and U.S. Highway 20-26; westerly along said highway to the east shoreline of Boysen Reservoir; northerly along said shoreline to Boysen Dam and the Wind River; northerly down said river to Gold Creek (excluding Indian tribal trust lands immediately north of U.S. Highway 20-26 near Boysen Reservoir and northeast of Boysen Dam); easterly up Gold Creek to the divide between Buffalo Creek and Badwater Creek on Copper Mountain; easterly along said divide to the divide between Badwater Creek and the Kirby-Nowater-Nowood Creek drainages; northeasterly then southeasterly along said divide to Cottonwood Pass and the divide between Nowood Creek and Badwater Creek; easterly along said divide to the Devil's Slide Road; easterly along said road to Sioux Pass and the Oakie Trail (Natrona County Road 101); easterly along said trail to the Big Horn Trail; easterly along said trail to the divide between Badwater Creek, Deep Creek, and the Middle Fork of Buffalo Creek; southwesterly down Badwater Creek to Natrona County Road 101; southwesterly along said road to Natrona County Road 102; southerly along said road to Natrona County Road 103; southeasterly along said road to Natrona County Road 104; southerly along said road to the town of Waltman and U.S. Highway 20-26; westerly along said highway to the town of Shoshoni.

**Area 76. Copper Mountain.** Beginning where Gold Creek intersects the east boundary of the Wind River Reservation; northerly and westerly along said boundary to the Big Horn River; northerly down said river to Walters Draw; easterly up said draw to the divide between Nowater Creek and Kirby Creek; easterly along said divide to the Murphy Dome-Mud Creek Road (B.L.M. Road 1409); northeasterly along said road to the Nowater Stock Drive Road (B.L.M. Road 1404); easterly along said road to the divide between the Nowood River and Nowater Creek; southerly along said divide to Hawks Butte and the divide between the Nowood River/Nowater Creek/Kirby Creek and Badwater Creek; westerly along said divide to the divide between Badwater Creek and Buffalo Creek on Copper Mountain; westerly along said divide to the head of Gold Creek; westerly down said creek to the east boundary of the Wind River Reservation.

**Area 77. Fifteen Mile Creek.** Beginning at the town of Meeteetse; easterly down the Greybull River to the Big Horn River; southerly up said river to Wyoming Highway 432; westerly along said

highway to its junction with Wyoming Highway 431 and U.S. Highway 20; westerly along Wyoming Highway 431 to U.S. Highway 120; northwesterly along U.S. Highway 120 to the town of Meeteetse.

**Area 78. McCullough Peaks.** Beginning at the junction of U.S. Highway 120 and U.S. Highway 14-16-20 in the town of Cody; northerly along U.S. Highway 120 to the Shoshone River; easterly down said river to the Bighorn River; southerly up said river to the Greybull River; westerly up said river to Bighorn County Road 8; northerly up said road to Wyoming Highway 30; northerly up said highway to U.S. Highway 14-16-20; westerly along said highway to U.S. Highway 120.

**Area 79. Crystal Creek.** Beginning where U.S. Highway 14 crosses the Big Horn River at the town of Greybull; northerly down said river to the Wyoming-Montana state line; easterly along said line to the Bighorn National Forest boundary; southerly along said boundary to U.S. Highway 14; westerly along said highway to the Big Horn River.

**Area 80. Badger Basin.** Beginning where the Big Horn River crosses the Wyoming-Montana state line; southerly up said river to the Shoshone River; westerly up said river to the North Fork of the Shoshone River; westerly up said river to the Shoshone National Forest boundary; easterly then northerly along said boundary to Wyoming Highway 296 (Sunlight Road); northerly along said highway to U.S. Highway 212; easterly along said highway to the Wyoming-Montana state line; east along said line to the Big Horn River.

**Area 81. South Fork.** Beginning where the South Fork of Dry Creek crosses Wyoming Highway 120 at the Halfway House historical marker; southwesterly up said creek to the divide between Meeteetse Creek and Sage Creek; westerly along said divide to the divide between the Greybull River and the South Fork of the Shoshone River; westerly then southwesterly along said divide to the divide between Boulder Creek and Needle Creek; westerly along said divide to the divide between Boulder Creek and the South Fork of the Shoshone River; northerly along said divide to the head of Aspen Creek; northwesterly down said creek to the South Fork of the Shoshone River; northeasterly down said river to the Shoshone National Forest boundary; northerly along said boundary to the North Fork of the Shoshone River; easterly down said river to the Shoshone River; easterly along said river to Wyoming Highway 120; southerly along said highway to U.S. Highway 14-16-20; easterly along said highway to Dry Creek; southwesterly up said creek to the South Fork of Dry Creek; southwesterly up said creek to Wyoming Highway 120 and the Halfway House historical marker.

**Area 82. North Greybull River.** Beginning where the South Fork of Dry Creek crosses Wyoming Highway 120 at the Halfway House historical marker; northeasterly down said creek to Dry Creek; northeasterly down said creek to U.S. Highway 14-16-20; easterly along said highway to the Wyoming Highway 30 (Burlington Road); southerly along said road to Big Horn County Road 8; southerly along said road to the Greybull River; westerly then southerly along said river to the divide between the Greybull River and the Wind River; northwesterly along said divide to the divide between the Greybull River and the South Fork of the Shoshone River; northerly then easterly along said divide to the divide between Meeteetse Creek and Sage Creek; easterly along said divide to the South Fork of Dry Creek; northeasterly down said creek to Wyoming Highway 120 at the Halfway House historical marker.

**Area 83. Owl Creek.** Beginning at the junction of Wyoming Highway 120 and Wyoming Highway 431, easterly along Wyoming Highway 431 to the junction with Wyoming Highway 432; easterly along said highway to the Big Horn River; southerly up said river to the Wind River Reservation boundary, westerly, then northerly, then westerly along said boundary to the divide between Owl Creek and the South Fork of the Wood River; northeasterly along said divide to the divide between Cottonwood Creek and Gooseberry Creek; northeasterly along said divide to the divide between Gooseberry Creek and Grass Creek; easterly along said divide to Wyoming Highway 120, southeasterly along said highway to the junction of Wyoming Highway 120 and Wyoming Highway 431; in addition, all non-Indian fee title lands in that portion of Hot Springs County within the exterior boundaries of the Wind River Reservation are included.

**Area 84. Wind River.** All of the drainage of the Wind River west of the western boundary of the Wind River Reservation including areas of the Spence and Moriarity Wildlife Management Area east of the East Fork of the Wind River.

**Area 85. Gros Ventre.** Beginning where Flat Creek crosses the National Elk Refuge boundary; northerly along said boundary to the Grand Teton National Park boundary; northerly along said boundary to U.S. Highway 26-287; easterly along said highway to the Continental Divide at Togwotee Pass; southerly along said divide to the Union Pass Road (U.S.F.S. Road 600); southwesterly along said road to the Darwin Ranch Road (U.S.F.S. Road 620); westerly along said road to the divide between the Green River and the Gros Ventre River; southwesterly along said divide to the divide between the Gros Ventre River and the Hoback River at Hodges Peak; westerly along said divide to the divide between Flat Creek and the Hoback River; westerly along said divide to Flat Creek; northerly down said creek to the National Elk Refuge boundary.

**Area 86. Hoback.** All of the drainage of the Hoback River.

**Area 87. Pinedale.** Beginning where the East Green River Road (Sublette County Road 23-110) intersects Wyoming Highway 351; northerly along said road to U.S. Highway 191 at Cora Junction; westerly then northerly along said highway to the divide between the Hoback River and the Green River (Hoback Rim); northerly along said divide to the divide between the Hoback River and the Gros Ventre River at Hodges Peak; northeasterly along said divide to the Darwin Ranch Road (U.S.F.S. Road 620); easterly along said road to the Union Pass Road (U.S.F.S. Road 600); northeasterly along said road to the Continental Divide at Union Pass; southerly along said divide to the Middle Fork of Boulder Creek; southwesterly down said creek to Boulder Creek; westerly down said creek to the New Fork River; southwesterly down said river to Wyoming Highway 351; westerly along said highway to the East Green River Road (Sublette County Road 23-110).

**Area 88. Beaver.** Beginning where the East Green River Road (Sublette County Road 23-110) intersects Wyoming Highway 351; westerly along said highway to the Green River; northerly up said river to Cottonwood Creek; westerly up said creek to South Cottonwood Creek; westerly up said creek to the South Fork of South Cottonwood Creek; westerly up said creek to the divide between the Green River and the Greys River; northerly along said divide to the Hoback Rim; easterly along said rim to U.S. Highway 191; southerly along said highway to the East Green River Road (Sublette County Road 23-110) at the Cora Junction; southerly along said road to Wyoming Highway 351.

**Area 89. Piney.** Beginning where LaBarge Creek enters the Green River; westerly up said creek to the Greys River Road; northerly up said road to the divide between the Green River and the Greys River; northerly along said divide to the South Fork of South Cottonwood Creek; easterly down said creek to the South Fork of Cottonwood Creek; easterly down said creek to Cottonwood Creek; easterly down said creek to the Green River; southerly down said river to LaBarge Creek.

**Area 90. Yellow Point.** Beginning where the County Line Road (Sweetwater County Road 52) crosses the Green River; northerly up said river to Wyoming Highway 351; easterly along said highway to the New Fork River; northeasterly up said river to Boulder Creek; easterly up said creek to the Middle Fork of Boulder Creek; northeasterly up said creek to the Continental Divide; southerly along said divide to the Big Sandy River; southerly down said river to the Big Sandy Reservoir Road (Sweetwater County Road 28); westerly along said road to U.S. Highway 191; southerly along said highway to the Eighteen Mile Road (Sweetwater County Road 49); westerly then southerly along said road to the County Line Road (Sweetwater County Road 52); southerly along said road to the Green River.

**Area 91. Dry Sandy.** Beginning at the town of Farson and U.S. Highway 191; northerly along said highway to the Big Sandy Reservoir Road (Sweetwater County Road 28); easterly along said road to the Big Sandy River at the Big Sandy Reservoir Dam; northerly up said river to the Continental Divide;

southeasterly along said divide to Mt. Nystrom; easterly from Mt. Nystrom to Sweetwater Gap and the headwaters of the Sweetwater River; southerly down said river to Wyoming Highway 28; southwesterly along said highway to the town of Farson.

**Area 92. Steamboat.** Beginning at the junction of Interstate Highway 80 and U.S. Highway 191 in the city of Rock Springs; northerly along U.S. Highway 191 to U.S. Highway 28; northeasterly along U.S. Highway 28 to the Oregon Buttes Road (Sweetwater County Road 74); southerly along said road to the Bar X Road (Sweetwater County Road 21); easterly along said road to the Nine Mile Road (Sweetwater County Road 15) at the Bar X Ranch; southerly along said road to Wyoming Highway 377; southerly along said highway to Point of Rocks and Interstate Highway 80; westerly along said highway to U.S. Highway 191.

**Area 93. West Green River.** Beginning where the Green River crosses Interstate Highway 80; westerly along said highway to U.S. Highway 30; northwesterly along said highway to the town of Kemmerer and Ham's Fork Creek; northerly up said creek to Commissary Ridge; northerly along said ridge to the head of LaBarge Creek; southeasterly down said creek to the Green River; southeasterly down said river to Interstate Highway 80.

**Area 94. Carter Lease.** Beginning at the junction of Interstate Highway 80 and U.S. Highway 189; northerly along U.S. Highway 189 to U.S. Highway 30; easterly then southerly along said highway to Interstate Highway 80; westerly along said highway to U.S. Highway 189.

**Area 95. Cedar Mountain.** Beginning where the Flaming Gorge Reservoir crosses the Wyoming-Utah state line; west along said line to the Hoop Lake-Hole-in-the-Rock Road (Uinta County Road 295); northerly along said road to Wyoming Highway 414 at the town of Lone Tree; northerly along said highway to Interstate Highway 80; easterly along said highway to the Green River; southerly down said river to Flaming Gorge Reservoir; southerly along the east shore of Flaming Gorge Reservoir to the Wyoming-Utah state line.

**Area 96. West Farson.** Beginning where the Green River crosses Interstate Highway 80; northerly up said river to the CCC Bridge and the County Line Road (Sweetwater County Road 52); northerly along said road to the Eighteen Mile Road (Sweetwater County Road 49); northerly then easterly along said road to U.S. Highway 191; southerly along said highway to Interstate Highway 80; westerly along said highway to the Green River.

**Area 97. Boysen.** All lands within the Bureau of Reclamation's Riverton and Boysen Unit boundaries and those lands within Boysen State Park south of Cottonwood Creek and west of Boysen Reservoir and those lands within Boysen State Park south of U.S. Highway 20-26.

**Area 98. Sage.** Beginning at the town of Kemmerer and U.S. Highway 30; westerly along said highway to Wyoming Highway 89 at Sage Junction; southwesterly along said highway to the Wyoming-Utah state line; northerly along said line to the Wyoming-Idaho state line; northerly along said line to the divide between the Salt River and Bear River; easterly along said divide to the divide between the Salt River and Smith's Fork; northeasterly along said divide to the divide between the Smith's Fork and Greys River; southeasterly along said divide to Commissary Ridge; southerly along said ridge to the head of the Ham's Fork Creek; southerly down said creek to U.S. Highway 30.

**Area 99. Uinta.** Beginning where Interstate Highway 80 crosses the Wyoming-Utah state line; easterly along said highway to Wyoming Highway 414; southerly along said highway through the town of Lone Tree to the Hoop Lake-Hole-in-the-Rock Road (Uinta County Road 295); southerly along said road to the Wyoming-Utah state line; westerly then northerly along said line to Interstate Highway 80.

**Area 100. Bear River Divide.** Beginning where Interstate Highway 80 crosses the Wyoming-Utah state line; northerly along said line to Wyoming Highway 89 west of Sage Junction;

easterly along said highway to U.S. Highway 30; easterly along said highway to U.S. Highway 189; southerly along said highway to Interstate Highway 80; westerly along said highway to the Wyoming-Utah state line.

**Area 102. Buffalo.** Beginning where Interstate Highway 90 crosses Piney Creek; southerly along said highway to Interstate Highway 25; southerly along said highway to the Trabing Road (Johnson County Road 13); westerly along said road to Wyoming Highway 196; southerly along said highway to the Crazy Woman Canyon Road (Johnson County Road 14); westerly along said road to U.S. Highway 16; westerly along said highway to the divide along the Big Horn Mountain range at Powder River Pass; northerly along said divide to South Piney Creek; northeasterly down said creek to Piney Creek; southeasterly down said creek to Interstate Highway 90.

**Area 103. Dwyer.** Beginning at the confluence of the North Platte River and the Laramie River southwest of Ft. Laramie; westerly up the Laramie River to Duck Creek; westerly up said creek to Ashley Creek; northerly up said creek to the Palmer Canyon Road (Albany County Road 721); westerly along said road to its junction with the Cottonwood Park Road (Albany County Road 71); northerly along said road to the North Laramie River; westerly up said river to Bear Creek; northerly up said creek to Friend Creek; northerly up said creek to the divide between Horseshoe Creek and the North Laramie River; northerly along said divide to the divide between Horseshoe Creek and Soldier Creek; northerly along said divide to U.S.F.S. Road 633; northerly and westerly along said road to the town of Esterbrook and the Esterbrook Road (Converse County Road 5); northerly along said road to the Esterbrook Highway (Wyoming Highway 94); northerly along said highway to the North Platte River at Jackalope Warm Springs; easterly and southerly down said river to the Laramie River.

**Area 104. Crow Creek.** Beginning in the city of Laramie and the Rogers Canyon-Fisher Canyon Road (Albany County Road 17-Laramie County Road 228); northeasterly along said road to Wyoming Highway 211 (Horse Creek-Chugwater Road); southeasterly along said highway to Interstate Highway 25; southerly along said highway to Interstate Highway 80; westerly along said highway to the city of Laramie.

**Area 106. Long Creek.** Beginning at the junction of U.S. Highway 287 and the Crooks Gap Road (Fremont County Road 318); southerly along said road to the Crooks Mountain Road (B.L.M. Road 2409); northwesterly along said road to the northeast branch of the Continental Divide; southwesterly along said divide to the divide between Alkali Creek and the Sweetwater River; northwesterly along said divide to the confluence of Alkali Creek and the Sweetwater River; northeasterly down said river to U.S. Highway 287; northwesterly along said highway to Wyoming Highway 135; northerly along said highway to Beaver Rim; easterly along said rim to the Ore Road (Fremont County Road 5); southerly along said road to U.S. Highway 287.

**Area 107. Upper Sweetwater.** Beginning where Wyoming Highway 28 crosses the Sweetwater River; northwesterly up said river to the divide between the Sweetwater River and the Popo Agie River drainages; southeasterly along said divide to Granite Peak and the head of Rock Creek; southeasterly down said creek to the Sweetwater River; westerly up said river to the Phelps-Dodge Bridge and the Three Forks-Atlantic City Road (B.L.M. Road 2317); southerly along said road to the Harris Slough Road; southerly along said road to the Continental Divide Road; westerly along said road to the Oregon Buttes Road (Fremont County Road 445); northerly along said road to Wyoming Highway 28; northeasterly along said highway to the Sweetwater River.

**Area 108. Bridger Pass.** Beginning where Wyoming Highway 71 crosses Five Mile Ridge south of the city of Rawlins; southerly along said highway to the Sage Creek Road (Carbon County Road 401); southerly along said road to the McCarty Canyon Road (Carbon County Road 503); southwesterly along said road to the Miller Hill Road (B.L.M. Road 3328); northwesterly along said road to the Muddy Creek Road (B.L.M. Road 3306); westerly along said road to Muddy Creek; westerly down said creek to the Sulphur Springs Ranch Road crossing; northeasterly from said crossing along the Atlantic Rim and Five Mile Ridge to Wyoming Highway 71.

**Area 109. Beckton.** Beginning where Interstate Highway 90 crosses the Wyoming-Montana state line; southerly along said highway to Piney Creek; northwesterly up said creek to South Piney Creek; westerly up said creek to the Bighorn National Forest boundary; northwesterly along said boundary to the Wyoming-Montana state line; easterly along said line to Interstate Highway 90.

**Area 110. South Greybull River.** All of the drainage of the Greybull River south of the Greybull River and west of Wyoming Highway 120; all of the drainage of Gooseberry Creek west of Wyoming Highway 120.

**Area 111. Chalk Bluffs.** Beginning at the junction of Interstate Highway 80 and the Wyoming-Nebraska state line; southerly along said line to where the Wyoming-Nebraska-Colorado state lines intersect; westerly along the Wyoming-Colorado state line to Interstate Highway 25; northerly along said highway to Interstate Highway 80; easterly along said highway to the Wyoming-Nebraska state line.

**Area 112. Pine Mountain.** Beginning where Wyoming Highway 430 crosses the Wyoming-Colorado state line; west along said line to Flaming Gorge Reservoir; northerly along the east shore of said reservoir to Sage Creek; easterly up said creek to Sage Creek Road (Sweetwater County Road 36); easterly along said road to Ramsey Ranch Road (Sweetwater County Road 34); southerly along said road to U.S. Highway 191; easterly along said highway to Ramsey Ranch Road (Sweetwater County Road 34); easterly along said road to Clay Basin Pipeline Road (Sweetwater County Road 71); northeasterly along said road to Aspen Mountain Road (Sweetwater County Road 27); northerly along said road to Mud Springs Road (Sweetwater County Road 32); northeasterly along said road to Wyoming Highway 430; southerly along said highway to the Wyoming-Colorado state line.

**Area 113. Salt Creek.** Beginning at the junction of Wyoming Highway 192 and Wyoming Highway 387; southwesterly along Wyoming Highway 387 to Interstate Highway 25; northwesterly along said highway to Wyoming Highway 192; easterly and southerly along said highway to Wyoming Highway 387.

**Area 114. Nowater.** Beginning at the confluence of Walters Draw and the Bighorn River; northerly down said river to the Nowood River; southeasterly up said river to U.S. Highway 16; westerly along said highway to the Blue Bank Road (B.L.M. Road 1411); southerly along said road to the Nowater Stock Drive Road (B.L.M. Road 1404); westerly along said road to the Murphy Dome-Mud Creek Road (B.L.M. Road 1409); southwesterly along said road to the divide between Nowater Creek and Kirby Creek; westerly along said divide to the head of Walters Draw; westerly down said draw to the Bighorn River.

**Area 115. Upper Nowood.** Beginning at the junction of the Blue Bank Road and U.S. Highway 16; easterly along said highway to the Canyon Creek Road (U.S.F.S. Road 25); southerly along said road to the Gold Mine Road (U.S.F.S. Road 452); southerly along said road to the Hazelton Road (Johnson County Road 3); southerly along said road to Washakie County Road 6215 at Kidd Flat; southwesterly along said road to the Big Horn Mountain Road (Natrona County Road 109); southwesterly along said road to the Middle Fork of Buffalo Creek; westerly up said creek to the divide between Badwater Creek, Deep Creek, and the Middle Fork at Buffalo Creek and the Big Horn Trail; westerly along said trail to the Oakie Road (Natrona County Road 101); westerly along said road to Sioux Pass and the divide between the Nowood River and Badwater Creek; westerly then northerly along said divide to Hawks Butte and the divide between the Nowood River and Nowater Creek; northerly along said divide to the Nowater Stock Drive Road (B.L.M. Road 1404); northeasterly along said road to the Blue Bank Road (B.L.M. Road 1411); northerly along said road to U.S. Highway 16.

**Area 116. Manderson.** Beginning at the junction of the Nowood River and the Big Horn River; northerly down said river to U.S. Highway 14 at the town of Greybull; easterly along said highway to the Bighorn National Forest boundary; easterly and southerly along said boundary to U.S. Highway 16;

southwesterly along said highway to the Nowood River; northwesterly down said river to the Big Horn River at the town of Manderson.

**Area 117. Crowheart Butte**. All non-Indian owned fee title lands within the exterior boundaries of the Wind River Reservation; excluding Antelope Hunt Area 97, those areas of the Spence and Moriarity Wildlife Management Area that lie east of the East Fork of the Wind River, and those lands within Hot Springs County.

**Section 7. Savings Clause.** If any provision of this regulation shall be held to be illegal or unconstitutional, such a ruling shall not affect other provisions of this regulation which can be given effect without the illegal or unconstitutional provision; and, to this end, the provisions of this regulation shall be severable.

WYOMING GAME AND FISH COMMISSION

By: _____
Aaron Clark, President

Dated: April 25, 2012

# 2012 ANTELOPE HUNT AREAS

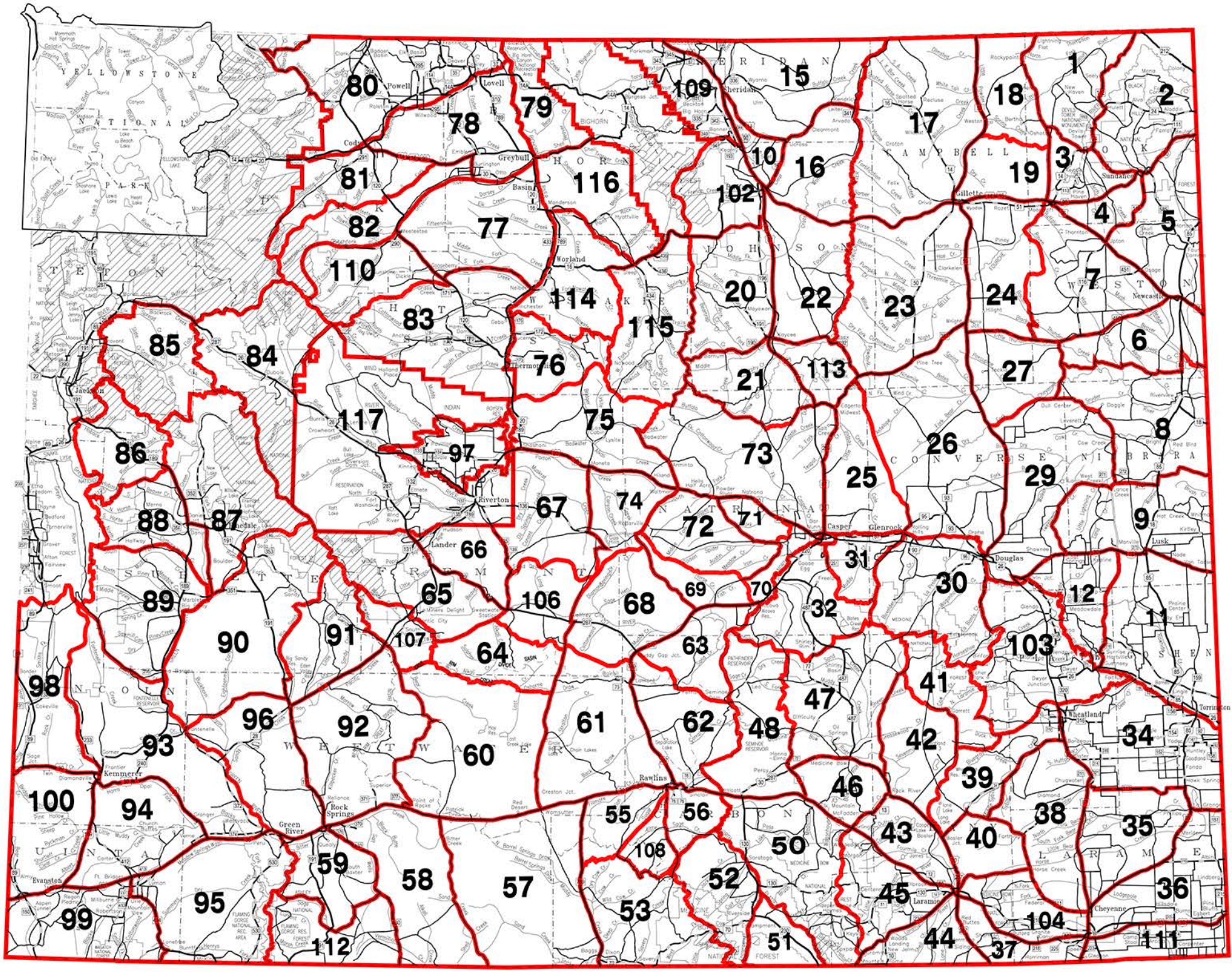


THIS MAP IS FOR GENERAL REFERENCE ONLY. Please use the written boundary descriptions in this regulation for detailed boundary information. Note: Wilderness area, nonresidents must have guides.

TABLE I

# TOTAL DEER

## HARVEST STATEWIDE

BY TOTAL HUNTERS

## 2012

| | LICENSES SOLD | NUMBER ACTIVE HUNTERS | HARVEST | | | | TOTAL RECREATION DAYS | HUNTER SUCCESS | DAYS/ HARVEST |
|---|---|---|---|---|---|---|---|---|---|
| | | | BUCK | DOE | FAWN | TOTAL | | | |
| STATE TOTAL | 79,655 | 64,555 | 29,778 | 11,941 | 2,141 | 43,860 | 352,089 | 67.9% | 8.0 |
| RESIDENT | 53,720 | 42,869 | 17,837 | 7,814 | 1,394 | 27,045 | 251,703 | 63.1% | 9.3 |
| NONRESIDENT | 25,935 | 21,686 | 11,941 | 4,127 | 747 | 16,815 | 100,386 | 77.5% | 6.0 |

TABLE II

# TOTAL DEER

## TEN-YEAR COMPARISON OF STATEWIDE HARVEST

## 2003–2012

| YEAR | 2003 | 2004 | 2005 | 2006 | 2007 | 2008 | 2009 | 2010 | 2011 | 2012 |
|---|---|---|---|---|---|---|---|---|---|---|
| LICENSES SOLD | 85,080 | 81,933 | 84,480 | 88,298 | 91,789 | 89,466 | 90,644 | 88,661 | 84,977 | 79,655 |
| RESIDENT | 50,955 | 50,321 | 50,531 | 52,970 | 55,795 | 55,975 | 57,884 | 57,435 | 55,789 | 53,720 |
| NONRESIDENT | 34,125 | 31,612 | 33,949 | 35,328 | 35,994 | 33,491 | 32,760 | 31,226 | 29,188 | 25,935 |
| NUMBER ACTIVE HUNTERS | 73,550 | 72,076 | 72,746 | 75,631 | 77,307 | 74,839 | 75,252 | 72,614 | 67,672 | 64,555 |
| RESIDENT | 43,404 | 43,327 | 42,738 | 44,645 | 46,383 | 45,747 | 47,148 | 46,140 | 43,359 | 42,869 |
| NONRESIDENT | 30,146 | 28,749 | 30,008 | 30,986 | 30,924 | 29,092 | 28,104 | 26,474 | 24,313 | 21,686 |
| TOTAL HARVEST | 45,710 | 47,466 | 47,599 | 53,925 | 55,061 | 51,130 | 53,267 | 49,119 | 43,366 | 43,860 |
| RESIDENT | 24,966 | 26,148 | 25,259 | 29,039 | 30,136 | 28,639 | 31,130 | 29,342 | 25,748 | 27,045 |
| NONRESIDENT | 20,744 | 21,318 | 22,340 | 24,886 | 24,925 | 22,491 | 22,137 | 19,777 | 17,618 | 16,815 |
| BUCK HARVEST | 35,294 | 36,248 | 35,449 | 40,071 | 39,455 | 35,537 | 37,224 | 33,998 | 29,030 | 29,778 |
| RESIDENT | 17,927 | 18,405 | 17,911 | 21,021 | 21,436 | 19,337 | 21,177 | 19,867 | 16,456 | 17,837 |
| NONRESIDENT | 17,367 | 17,843 | 17,538 | 19,050 | 18,019 | 16,200 | 16,047 | 14,131 | 12,574 | 11,941 |
| DOE HARVEST | 8,969 | 9,852 | 10,472 | 12,426 | 14,095 | 13,995 | 14,081 | 13,214 | 12,223 | 11,941 |
| RESIDENT | 6,030 | 6,685 | 6,176 | 7,085 | 7,791 | 8,271 | 8,647 | 8,204 | 7,884 | 7,814 |
| NONRESIDENT | 2,939 | 3,167 | 4,296 | 5,341 | 6,304 | 5,724 | 5,434 | 5,010 | 4,339 | 4,127 |
| FAWN HARVEST | 1,447 | 1,366 | 1,678 | 1,428 | 1,511 | 1,598 | 1,962 | 1,907 | 2,113 | 2,141 |
| RESIDENT | 1,009 | 1,058 | 1,172 | 933 | 909 | 1,031 | 1,306 | 1,271 | 1,408 | 1,394 |
| NONRESIDENT | 438 | 308 | 506 | 495 | 602 | 567 | 656 | 636 | 705 | 747 |
| TOTAL RECREATION DAYS | 405,771 | 382,005 | 381,149 | 382,897 | 403,857 | 400,258 | 407,822 | 385,876 | 381,144 | 352,089 |
| RESIDENT | 262,753 | 245,451 | 242,540 | 244,763 | 266,227 | 269,638 | 278,267 | 261,773 | 264,127 | 251,703 |
| NONRESIDENT | 143,018 | 136,554 | 138,609 | 138,134 | 137,630 | 130,620 | 129,555 | 124,103 | 117,017 | 100,386 |
| DAYS/HARVEST | 8.9 | 8.0 | 8.0 | 7.1 | 7.3 | 7.8 | 7.7 | 7.9 | 8.8 | 8.0 |
| RESIDENT | 10.5 | 9.4 | 9.6 | 8.4 | 8.8 | 9.4 | 8.9 | 8.9 | 10.3 | 9.3 |
| NONRESIDENT | 6.9 | 6.4 | 6.2 | 5.6 | 5.5 | 5.8 | 5.9 | 6.3 | 6.6 | 6.0 |

TABLE III

# MULE DEER

## HARVEST STATEWIDE

BY TOTAL HUNTERS

## 2012

| | LICENSES SOLD | NUMBER ACTIVE HUNTERS | HARVEST | | | | TOTAL RECREATION DAYS | HUNTER SUCCESS | DAYS/ HARVEST |
|---|---|---|---|---|---|---|---|---|---|
| | | | BUCK | DOE | FAWN | TOTAL | | | |
| STATE TOTAL | 68,764 | 50,696 | 22,226 | 4,928 | 540 | 27,694 | 255,445 | 54.6% | 9.2 |
| RESIDENT | 46,459 | 33,300 | 12,524 | 3,225 | 354 | 16,103 | 176,556 | 48.4% | 11.0 |
| NONRESIDENT | 22,305 | 17,396 | 9,702 | 1,703 | 186 | 11,591 | 78,889 | 66.6% | 6.8 |

TABLE IV

# MULE DEER

## TEN-YEAR COMPARISON OF STATEWIDE HARVEST

## 2003–2012

| YEAR | 2003 | 2004 | 2005 | 2006 | 2007 | 2008 | 2009 | 2010 | 2011 | 2012 |
|---|---|---|---|---|---|---|---|---|---|---|
| LICENSES SOLD | 85,080 | 81,933 | 84,480 | 88,298 | 91,789 | 89,466 | 90,644 | 88,661 | 84,977 | 68,764 |
| RESIDENT | 50,955 | 50,321 | 50,531 | 52,970 | 55,795 | 55,975 | 57,884 | 57,435 | 55,789 | 46,459 |
| NONRESIDENT | 34,125 | 31,612 | 33,949 | 35,328 | 35,994 | 33,491 | 32,760 | 31,226 | 29,188 | 22,305 |
| NUMBER ACTIVE HUNTERS | 65,714 | 63,100 | 62,092 | 64,660 | 65,503 | 62,739 | 62,687 | 61,220 | 56,143 | 50,696 |
| RESIDENT | 38,294 | 37,085 | 35,559 | 37,219 | 38,389 | 37,579 | 38,707 | 38,225 | 35,628 | 33,300 |
| NONRESIDENT | 27,420 | 26,015 | 26,533 | 27,441 | 27,114 | 25,160 | 23,980 | 22,995 | 20,515 | 17,396 |
| TOTAL HARVEST | 35,382 | 36,733 | 35,266 | 40,067 | 41,106 | 36,338 | 37,854 | 34,469 | 27,951 | 27,694 |
| RESIDENT | 18,773 | 19,391 | 17,888 | 20,488 | 21,816 | 19,589 | 21,320 | 19,473 | 15,475 | 16,103 |
| NONRESIDENT | 16,609 | 17,342 | 17,378 | 19,579 | 19,290 | 16,749 | 16,534 | 14,996 | 12,476 | 11,591 |
| BUCK HARVEST | 28,443 | 29,130 | 28,020 | 32,131 | 31,480 | 27,233 | 28,676 | 25,844 | 21,305 | 22,226 |
| RESIDENT | 14,136 | 14,349 | 13,800 | 16,300 | 16,748 | 14,286 | 15,836 | 14,224 | 11,315 | 12,524 |
| NONRESIDENT | 14,307 | 14,781 | 14,220 | 15,831 | 14,732 | 12,947 | 12,840 | 11,620 | 9,990 | 9,702 |
| DOE HARVEST | 6,149 | 6,890 | 6,481 | 7,381 | 8,986 | 8,286 | 8,310 | 7,841 | 5,909 | 4,928 |
| RESIDENT | 4,096 | 4,526 | 3,621 | 3,875 | 4,712 | 4,782 | 4,900 | 4,754 | 3,694 | 3,225 |
| NONRESIDENT | 2,053 | 2,364 | 2,860 | 3,506 | 4,274 | 3,504 | 3,410 | 3,087 | 2,215 | 1,703 |
| FAWN HARVEST | 790 | 713 | 765 | 555 | 640 | 819 | 868 | 784 | 737 | 540 |
| RESIDENT | 541 | 516 | 467 | 313 | 356 | 521 | 584 | 495 | 466 | 354 |
| NONRESIDENT | 249 | 197 | 298 | 242 | 284 | 298 | 284 | 289 | 271 | 186 |
| TOTAL RECREATION DAYS | 328,720 | 299,922 | 307,256 | 313,402 | 328,020 | 319,504 | 314,605 | 305,734 | 295,268 | 255,445 |
| RESIDENT | 208,261 | 186,304 | 187,708 | 190,697 | 207,169 | 208,504 | 206,367 | 199,056 | 197,978 | 176,556 |
| NONRESIDENT | 120,459 | 113,618 | 119,548 | 122,705 | 120,851 | 111,000 | 108,238 | 106,678 | 97,290 | 78,889 |
| DAYS/HARVEST | 9.3 | 8.2 | 8.7 | 7.8 | 8.0 | 8.8 | 8.3 | 8.9 | 10.6 | 9.2 |
| RESIDENT | 11.1 | 9.6 | 10.5 | 9.3 | 9.5 | 10.6 | 9.7 | 10.2 | 12.8 | 11.0 |
| NONRESIDENT | 7.3 | 6.6 | 6.9 | 6.3 | 6.3 | 6.6 | 6.5 | 7.1 | 7.8 | 6.8 |
| TOTAL ACTIVE LICENSE SUCCESS* | - | - | - | - | - | - | 47.3% | 46.6% | 40.4% | 45.1% |
| LIMITED QUOTA HARVEST* | - | - | - | - | - | - | 9,681 | 8,693 | 7,511 | 5,739 |
| ACTIVE LIMITED QUOTA SUCCESS* | - | - | - | - | - | - | 73.8% | 69.8% | 70.3% | 71.1% |
| ANTLERED/ANY (TYPE 1, 2) | - | - | - | - | - | - | 75.2% | 73.2% | 69.5% | 71.6% |
| ANTLERLESS (TYPE 6, 7) | - | - | - | - | - | - | 73.2% | 68.2% | 70.7% | 70.8% |
| LIMITED QUOTA DAYS/HARVEST* | - | - | - | - | - | - | 5.0 | 5.6 | 6.0 | 6.1 |
| GENERAL HARVEST* | - | - | - | - | - | - | 28,173 | 25,776 | 20,440 | 21,955 |
| ACTIVE GENERAL SUCCESS* | - | - | - | - | - | - | 42.1% | 41.9% | 34.9% | 41.2% |
| GENERAL DAYS/HARVEST* | - | - | - | - | - | - | 9.5 | 10.0 | 12.2 | 10.0 |

* Results prior to license type standardization not available.

TABLE V

# MULE DEER

## HARVEST BY METHOD

## 2012

| | ARCHERY | FIREARM | MUZZLE LOADER |
|---|---|---|---|
| STATE TOTAL | 5.71% | 93.88% | 0.40% |
| RESIDENT | 7.05% | 92.38% | 0.57% |
| NONRESIDENT | 3.86% | 95.97% | 0.17% |

TABLE VI

# WHITE-TAILED DEER

## HARVEST STATEWIDE

BY TOTAL HUNTERS

## 2012

| | LICENSES SOLD | NUMBER ACTIVE HUNTERS | HARVEST BUCK | HARVEST DOE | HARVEST FAWN | HARVEST TOTAL | TOTAL RECREATION DAYS | HUNTER SUCCESS | DAYS/ HARVEST |
|---|---|---|---|---|---|---|---|---|---|
| STATE TOTAL | 79,655 | 25,670 | 7,552 | 7,013 | 1,601 | 16,166 | 133,660 | 63.0% | 8.3 |
| RESIDENT | 53,720 | 17,908 | 5,313 | 4,589 | 1,040 | 10,942 | 103,158 | 61.1% | 9.4 |
| NONRESIDENT | 25,935 | 7,762 | 2,239 | 2,424 | 561 | 5,224 | 30,502 | 67.3% | 5.8 |

TABLE VII

# WHITE-TAILED DEER

## TEN-YEAR COMPARISON OF STATEWIDE HARVEST

## 2003–2012

| YEAR | 2003 | 2004 | 2005 | 2006 | 2007 | 2008 | 2009 | 2010 | 2011 | 2012 |
|---|---|---|---|---|---|---|---|---|---|---|
| LICENSES SOLD | 85,080 | 81,933 | 84,480 | 88,298 | 91,789 | 89,466 | 90,644 | 88,661 | 84,977 | 79,655 |
| RESIDENT | 50,955 | 50,321 | 50,531 | 52,970 | 55,795 | 55,975 | 57,884 | 57,435 | 55,789 | 53,720 |
| NONRESIDENT | 34,125 | 31,612 | 33,949 | 35,328 | 35,994 | 33,491 | 32,760 | 31,226 | 29,188 | 25,935 |
| NUMBER ACTIVE HUNTERS | 20,994 | 21,781 | 23,549 | 24,636 | 25,008 | 26,143 | 27,085 | 25,420 | 25,186 | 25,670 |
| RESIDENT | 13,436 | 14,253 | 14,683 | 15,667 | 15,705 | 16,818 | 17,747 | 17,345 | 17,125 | 17,908 |
| NONRESIDENT | 7,558 | 7,528 | 8,866 | 8,969 | 9,303 | 9,325 | 9,338 | 8,075 | 8,061 | 7,762 |
| TOTAL HARVEST | 10,328 | 10,733 | 12,333 | 13,858 | 13,955 | 14,792 | 15,413 | 14,650 | 15,415 | 16,166 |
| RESIDENT | 6,193 | 6,757 | 7,371 | 8,551 | 8,320 | 9,050 | 9,810 | 9,869 | 10,273 | 10,942 |
| NONRESIDENT | 4,135 | 3,976 | 4,962 | 5,307 | 5,635 | 5,742 | 5,603 | 4,781 | 5,142 | 5,224 |
| BUCK HARVEST | 6,851 | 7,118 | 7,429 | 7,940 | 7,975 | 8,304 | 8,548 | 8,154 | 7,725 | 7,552 |
| RESIDENT | 3,791 | 4,056 | 4,111 | 4,721 | 4,688 | 5,051 | 5,341 | 5,643 | 5,141 | 5,313 |
| NONRESIDENT | 3,060 | 3,062 | 3,318 | 3,219 | 3,287 | 3,253 | 3,207 | 2,511 | 2,584 | 2,239 |
| DOE HARVEST | 2,820 | 2,962 | 3,991 | 5,045 | 5,109 | 5,709 | 5,771 | 5,373 | 6,314 | 7,013 |
| RESIDENT | 1,934 | 2,159 | 2,555 | 3,210 | 3,079 | 3,489 | 3,747 | 3,450 | 4,190 | 4,589 |
| NONRESIDENT | 886 | 803 | 1,436 | 1,835 | 2,030 | 2,220 | 2,024 | 1,923 | 2,124 | 2,424 |
| FAWN HARVEST | 657 | 653 | 913 | 873 | 871 | 779 | 1,094 | 1,123 | 1,376 | 1,601 |
| RESIDENT | 468 | 542 | 705 | 620 | 553 | 510 | 722 | 776 | 942 | 1,040 |
| NONRESIDENT | 189 | 111 | 208 | 253 | 318 | 269 | 372 | 347 | 434 | 561 |
| TOTAL RECREATION DAYS | 78,383 | 82,083 | 97,416 | 107,181 | 113,668 | 112,457 | 122,795 | 111,307 | 124,718 | 133,660 |
| RESIDENT | 55,397 | 59,147 | 68,147 | 74,646 | 81,280 | 81,574 | 90,231 | 85,176 | 96,241 | 103,158 |
| NONRESIDENT | 22,986 | 22,936 | 29,269 | 32,535 | 32,388 | 30,883 | 32,564 | 26,131 | 28,477 | 30,502 |
| DAYS/HARVEST | 7.6 | 7.6 | 7.9 | 7.7 | 8.1 | 7.6 | 8.0 | 7.6 | 8.1 | 8.3 |
| RESIDENT | 8.9 | 8.8 | 9.2 | 8.7 | 9.8 | 9.0 | 9.2 | 8.6 | 9.4 | 9.4 |
| NONRESIDENT | 5.6 | 5.8 | 5.9 | 6.1 | 5.7 | 5.4 | 5.8 | 5.5 | 5.5 | 5.8 |
| TOTAL ACTIVE LICENSE SUCCESS* | - | - | - | - | - | - | 46.1% | 47.6% | 47.8% | 50.2% |
| LIMITED QUOTA HARVEST* | - | - | - | - | - | - | 6,755 | 6,629 | 7,773 | 8,935 |
| ACTIVE LIMITED QUOTA SUCCESS* | - | - | - | - | - | - | 58.9% | 61.6% | 62.0% | 66.4% |
| ANTLERED/ANY (TYPE 1 - 3) | - | - | - | - | - | - | 53.3% | 55.7% | 54.7% | 54.9% |
| ANTLERLESS (TYPE 6 - 8) | - | - | - | - | - | - | 60.5% | 63.8% | 64.5% | 70.3% |
| LIMITED QUOTA DAYS/HARVEST* | - | - | - | - | - | - | 7.0 | 6.7 | 7.2 | 7.7 |
| GENERAL HARVEST* | - | - | - | - | - | - | 8,658 | 8,021 | 7,642 | 7,231 |
| ACTIVE GENERAL SUCCESS* | - | - | - | - | - | - | 39.5% | 40.0% | 38.8% | 38.6% |
| GENERAL DAYS/HARVEST* | - | - | - | - | - | - | 8.8 | 8.4 | 9.0 | 8.9 |

* Results prior to license type standardization not available.

TABLE VIII

# WHITE-TAILED DEER

## HARVEST BY METHOD

## 2012

| | ARCHERY | FIREARM | MUZZLE LOADER |
|---|---|---|---|
| STATE TOTAL | 8.15% | 91.25% | 0.60% |
| RESIDENT | 8.91% | 90.24% | 0.85% |
| NONRESIDENT | 6.55% | 93.36% | 0.09% |

TABLE III-A

# MULE DEER

## HARVEST, HUNTING PRESSURE, HUNTER SUCCESS

BY HUNT AREA

## 2012

| AREA (cross hunt areas) | | TYPE | ACTIVE LICS/HTRS | HARVEST BUCK | DOE | FAWN | TOTAL | HUNTER SUCCESS | DAYS/ HARVEST | HUNTER DAYS | LICENSES SOLD (cross hunt incl.) |
|---|---|---|---|---|---|---|---|---|---|---|---|
| 1 Crook | | | | | | | | | | | |
| | **(2, 3)** | D/F Type 6 | 6 | 0 | 1 | 1 | 2 | 33.3% | 3.5 | 7 | 26 |
| | | General | 843 | 337 | 22 | 11 | 370 | 43.9% | 5.7 | 2127 | |
| Pooled Total | | | 849 | 337 | 23 | 12 | 372 | 43.8% | 5.7 | 2134 | |
| Pooled Resident | | | 394 | 135 | 11 | 0 | 146 | 37.1% | 6.7 | 979 | |
| Pooled Nonresident | | | 455 | 202 | 12 | 12 | 226 | 49.7% | 5.1 | 1155 | |
| 2 Bearlodge | | | | | | | | | | | |
| | **(1, 3)** | D/F Type 6 | 13 | 0 | 4 | 0 | 4 | 30.8% | 5.3 | 21 | 26 |
| | | General | 1322 | 308 | 25 | 0 | 333 | 25.2% | 11.2 | 3733 | |
| Pooled Total | | | 1327 | 308 | 29 | 0 | 337 | 25.4% | 11.1 | 3754 | |
| Pooled Resident | | | 611 | 135 | 14 | 0 | 149 | 24.4% | 9.2 | 1370 | |
| Pooled Nonresident | | | 716 | 173 | 15 | 0 | 188 | 26.3% | 12.7 | 2384 | |
| 3 Keyhole | | | | | | | | | | | |
| | **(1, 2)** | D/F Type 6 | 0 | 0 | 0 | 0 | 0 | 0.0% | 0.0 | 0 | 26 |
| | | General | 381 | 188 | 21 | 0 | 209 | 54.9% | 5.6 | 1163 | |
| Pooled Total | | | 381 | 188 | 21 | 0 | 209 | 54.9% | 5.6 | 1163 | |
| Pooled Resident | | | 226 | 92 | 14 | 0 | 106 | 46.9% | 6.7 | 714 | |
| Pooled Nonresident | | | 155 | 96 | 7 | 0 | 103 | 66.5% | 4.4 | 449 | |
| 4 Sand Creek | | | | | | | | | | | |
| | | D/F Type 6 | 39 | 0 | 19 | 0 | 19 | 48.7% | 5.4 | 102 | 147 |
| | | General | 384 | 60 | 4 | 0 | 64 | 16.7% | 22.3 | 1426 | |
| Pooled Total | | | 418 | 60 | 23 | 0 | 83 | 19.9% | 18.4 | 1528 | |
| Pooled Resident | | | 284 | 42 | 9 | 0 | 51 | 18.0% | 17.5 | 895 | |
| Pooled Nonresident | | | 134 | 18 | 14 | 0 | 32 | 23.9% | 19.8 | 633 | |
| 5 Inyan Kara | | | | | | | | | | | |
| | | D/F Type 6 | 23 | 0 | 13 | 7 | 20 | 87.0% | 6.3 | 125 | 25 |
| | | General | 351 | 149 | 30 | 0 | 179 | 51.0% | 5.3 | 949 | |
| Pooled Total | | | 355 | 149 | 43 | 7 | 199 | 56.1% | 5.4 | 1074 | |
| Pooled Resident | | | 222 | 72 | 19 | 7 | 98 | 44.1% | 4.9 | 484 | |
| Pooled Nonresident | | | 133 | 77 | 24 | 0 | 101 | 75.9% | 5.8 | 590 | |
| 6 Skull Creek | | | | | | | | | | | |
| | **(9)** | D/F Type 6 | 18 | 0 | 11 | 0 | 11 | 61.1% | 5.2 | 57 | 27 |
| | | General | 463 | 211 | 16 | 4 | 231 | 49.9% | 7.5 | 1725 | |
| Pooled Total | | | 464 | 211 | 27 | 4 | 242 | 52.2% | 7.4 | 1782 | |
| Pooled Resident | | | 346 | 141 | 20 | 0 | 161 | 46.5% | 8.3 | 1329 | |
| Pooled Nonresident | | | 118 | 70 | 7 | 4 | 81 | 68.6% | 5.6 | 453 | |
| 7 South Osage | | | | | | | | | | | |
| | | General | 155 | 59 | 0 | 0 | 59 | 38.1% | 9.7 | 572 | |
| Pooled Total | | | 155 | 59 | 0 | 0 | 59 | 38.1% | 9.7 | 572 | |
| Pooled Resident | | | 72 | 21 | 0 | 0 | 21 | 29.2% | 12.8 | 268 | |
| Pooled Nonresident | | | 83 | 38 | 0 | 0 | 38 | 45.8% | 8.0 | 304 | |
| 8 Upton-Four Horse | | | | | | | | | | | |
| | | D/F Type 6 | 13 | 0 | 4 | 2 | 6 | 46.2% | 5.7 | 34 | 25 |
| | | General | 119 | 61 | 0 | 0 | 61 | 51.3% | 7.5 | 456 | |
| Pooled Total | | | 130 | 61 | 4 | 2 | 67 | 51.5% | 7.3 | 490 | |
| Pooled Resident | | | 48 | 20 | 0 | 0 | 20 | 41.7% | 12.6 | 251 | |
| Pooled Nonresident | | | 82 | 41 | 4 | 2 | 47 | 57.3% | 5.1 | 239 | |
| 9 Blacktail Creek | | | | | | | | | | | |
| | **(6)** | D/F Type 6 | 2 | 0 | 0 | 0 | 0 | 0.0% | 0.0 | 8 | 27 |
| | | General | 256 | 113 | 3 | 0 | 116 | 45.3% | 9.4 | 1096 | |
| Pooled Total | | | 255 | 113 | 3 | 0 | 116 | 45.5% | 9.5 | 1104 | |
| Pooled Resident | | | 67 | 11 | 3 | 0 | 14 | 20.9% | 32.3 | 452 | |
| Pooled Nonresident | | | 188 | 102 | 0 | 0 | 102 | 54.3% | 6.4 | 652 | |
| 10 Rochelle Hills | | | | | | | | | | | |
| | | General | 343 | 123 | 0 | 0 | 123 | 35.9% | 9.5 | 1163 | |
| Pooled Total | | | 343 | 123 | 0 | 0 | 123 | 35.9% | 9.5 | 1163 | |
| Pooled Resident | | | 155 | 55 | 0 | 0 | 55 | 35.5% | 8.1 | 447 | |
| Pooled Nonresident | | | 188 | 68 | 0 | 0 | 68 | 36.2% | 10.5 | 716 | |

TABLE III-A (Continued)

MULE DEER 2012 HARVEST, HUNTING PRESSURE, HUNTER SUCCESS BY HUNT AREA

| AREA (cross hunt areas) | | TYPE | ACTIVE LICS/HTRS | HARVEST BUCK | DOE | FAWN | TOTAL | HUNTER SUCCESS | DAYS/ HARVEST | HUNTER DAYS | LICENSES SOLD (cross hunt incl.) |
|---|---|---|---|---|---|---|---|---|---|---|---|
| 11 Mule Creek | | | | | | | | | | | |
| | | D/F Type 6 | 26 | 0 | 16 | 3 | 19 | 73.1% | 2.6 | 49 | 29 |
| | | General | 346 | 195 | 4 | 0 | 199 | 57.5% | 7.0 | 1394 | |
| Pooled Total | | | 354 | 195 | 20 | 3 | 218 | 61.6% | 6.6 | 1443 | |
| Pooled Resident | | | 89 | 48 | 6 | 3 | 57 | 64.0% | 5.1 | 290 | |
| Pooled Nonresident | | | 265 | 147 | 14 | 0 | 161 | 60.8% | 7.2 | 1153 | |
| 12 Hat Creek | | | | | | | | | | | |
| | **(13, 14)** | D/F Type 6 | 10 | 0 | 8 | 2 | 10 | 100.0% | 1.8 | 18 | 27 |
| | | D/F Type 7 | 30 | 0 | 27 | 0 | 27 | 90.0% | 2.1 | 56 | 50 |
| | | General | 242 | 149 | 0 | 0 | 149 | 61.6% | 7.4 | 1104 | |
| Pooled Total | | | 254 | 149 | 35 | 2 | 186 | 73.2% | 6.3 | 1178 | |
| Pooled Resident | | | 86 | 32 | 29 | 2 | 63 | 73.3% | 7.1 | 449 | |
| Pooled Nonresident | | | 168 | 117 | 6 | 0 | 123 | 73.2% | 5.9 | 729 | |
| 13 Lusk | | | | | | | | | | | |
| | **(12, 14)** | D/F Type 6 | 5 | 0 | 5 | 0 | 5 | 100.0% | 1.8 | 9 | 27 |
| | | General | 576 | 248 | 0 | 0 | 248 | 43.1% | 8.4 | 2074 | |
| Pooled Total | | | 577 | 248 | 5 | 0 | 253 | 43.8% | 8.2 | 2083 | |
| Pooled Resident | | | 201 | 52 | 5 | 0 | 57 | 28.4% | 10.4 | 592 | |
| Pooled Nonresident | | | 376 | 196 | 0 | 0 | 196 | 52.1% | 7.6 | 1491 | |
| 14 Twenty Mile | | | | | | | | | | | |
| | **(12, 13)** | D/F Type 6 | 3 | 0 | 3 | 0 | 3 | 100.0% | 1.7 | 5 | 27 |
| | | General | 357 | 220 | 4 | 0 | 224 | 62.7% | 6.5 | 1451 | |
| Pooled Total | | | 360 | 220 | 7 | 0 | 227 | 63.1% | 6.4 | 1456 | |
| Pooled Resident | | | 116 | 70 | 7 | 0 | 77 | 66.4% | 5.4 | 412 | |
| Pooled Nonresident | | | 244 | 150 | 0 | 0 | 150 | 61.5% | 7.0 | 1044 | |
| 15 South Keeline | | | | | | | | | | | |
| | | D/F Type 6 | 18 | 0 | 11 | 4 | 15 | 83.3% | 2.3 | 35 | 25 |
| | | General | 129 | 56 | 0 | 0 | 56 | 43.4% | 5.8 | 322 | |
| Pooled Total | | | 140 | 56 | 11 | 4 | 71 | 50.7% | 5.0 | 357 | |
| Pooled Resident | | | 96 | 39 | 2 | 3 | 44 | 45.8% | 4.8 | 209 | |
| Pooled Nonresident | | | 44 | 17 | 9 | 1 | 27 | 61.4% | 5.5 | 148 | |
| 16 Meadowdale/Jay Em | | | | | | | | | | | |
| | | Limited Type 2 | 41 | 12 | 2 | 0 | 14 | 34.1% | 9.9 | 138 | 50 |
| | | D/F Type 6 | 36 | 0 | 20 | 0 | 20 | 55.6% | 7.4 | 147 | 50 |
| | | General | 496 | 244 | 0 | 0 | 244 | 49.2% | 6.1 | 1488 | |
| Pooled Total | | | 558 | 256 | 22 | 0 | 278 | 49.8% | 6.4 | 1773 | |
| Pooled Resident | | | 430 | 201 | 14 | 0 | 215 | 50.0% | 6.3 | 1357 | |
| Pooled Nonresident | | | 128 | 55 | 8 | 0 | 63 | 49.2% | 6.6 | 416 | |
| 17 Northwest Gillette | | | | | | | | | | | |
| | | General | 705 | 428 | 0 | 0 | 428 | 60.7% | 7.1 | 3050 | |
| Pooled Total | | | 705 | 428 | 0 | 0 | 428 | 60.7% | 7.1 | 3050 | |
| Pooled Resident | | | 360 | 154 | 0 | 0 | 154 | 42.8% | 10.7 | 1647 | |
| Pooled Nonresident | | | 345 | 274 | 0 | 0 | 274 | 79.4% | 5.1 | 1403 | |
| 18 Campbell | | | | | | | | | | | |
| | | General | 771 | 446 | 0 | 0 | 446 | 57.8% | 6.1 | 2718 | |
| Pooled Total | | | 771 | 446 | 0 | 0 | 446 | 57.8% | 6.1 | 2718 | |
| Pooled Resident | | | 418 | 198 | 0 | 0 | 198 | 47.4% | 7.3 | 1438 | |
| Pooled Nonresident | | | 353 | 248 | 0 | 0 | 248 | 70.3% | 5.2 | 1280 | |
| 19 Pumpkin Buttes | | | | | | | | | | | |
| | **(20)** | D/F Type 6 | 20 | 0 | 10 | 5 | 15 | 75.0% | 3.7 | 55 | 47 |
| | | General | 466 | 340 | 4 | 0 | 344 | 73.8% | 5.0 | 1721 | |
| Pooled Total | | | 477 | 340 | 14 | 5 | 359 | 75.3% | 4.9 | 1776 | |
| Pooled Resident | | | 231 | 137 | 4 | 5 | 146 | 63.2% | 5.7 | 836 | |
| Pooled Nonresident | | | 246 | 203 | 10 | 0 | 213 | 86.6% | 4.4 | 940 | |
| 20 Clarkelen | | | | | | | | | | | |
| | **(19)** | D/F Type 6 | 0 | 0 | 0 | 0 | 0 | 0.0% | 0.0 | 0 | 47 |
| | | General | 115 | 75 | 0 | 0 | 75 | 65.2% | 5.6 | 417 | |
| Pooled Total | | | 115 | 75 | 0 | 0 | 75 | 65.2% | 5.6 | 417 | |
| Pooled Resident | | | 66 | 41 | 0 | 0 | 41 | 62.1% | 5.7 | 233 | |
| Pooled Nonresident | | | 49 | 34 | 0 | 0 | 34 | 69.4% | 5.4 | 184 | |

TABLE III-A (Continued)

MULE DEER 2012 HARVEST, HUNTING PRESSURE, HUNTER SUCCESS BY HUNT AREA

| AREA (cross hunt areas) | TYPE | ACTIVE LICS/HTRS | HARVEST BUCK | HARVEST DOE | HARVEST FAWN | HARVEST TOTAL | HUNTER SUCCESS | DAYS/ HARVEST | HUNTER DAYS | LICENSES SOLD (cross hunt incl.) |
|---|---|---|---|---|---|---|---|---|---|---|
| 21 Thunder Basin | | | | | | | | | | |
| | D/F Type 6 | 12 | 0 | 10 | 0 | 10 | 83.3% | 4.8 | 48 | 25 |
| | General | 241 | 87 | 0 | 0 | 87 | 36.1% | 10.8 | 942 | |
| Pooled Total | | 249 | 87 | 10 | 0 | 97 | 39.0% | 10.2 | 990 | |
| Pooled Resident | | 147 | 42 | 0 | 0 | 42 | 28.6% | 15.3 | 643 | |
| Pooled Nonresident | | 102 | 45 | 10 | 0 | 55 | 53.9% | 6.3 | 347 | |
| 22 Douglas | | | | | | | | | | |
| | Limited Type 1 | 497 | 332 | 40 | 9 | 381 | 76.7% | 4.8 | 1837 | 598 |
| | D/F Type 6 | 80 | 0 | 59 | 11 | 70 | 87.5% | 3.0 | 213 | 100 |
| Pooled Total | | 546 | 332 | 99 | 20 | 451 | 82.6% | 4.5 | 2050 | |
| Pooled Resident | | 189 | 83 | 24 | 15 | 122 | 64.6% | 7.8 | 946 | |
| Pooled Nonresident | | 357 | 249 | 75 | 5 | 329 | 92.2% | 3.4 | 1104 | |
| 23 Clearmont | | | | | | | | | | |
| **(26)** | D/F Type 6 | 528 | 0 | 389 | 0 | 389 | 73.7% | 5.0 | 1963 | 1196 |
| | General | 1166 | 818 | 25 | 3 | 846 | 72.6% | 4.8 | 4021 | |
| Pooled Total | | 1567 | 818 | 414 | 3 | 1235 | 78.8% | 4.8 | 5984 | |
| Pooled Resident | | 693 | 278 | 173 | 3 | 454 | 65.5% | 4.9 | 2204 | |
| Pooled Nonresident | | 874 | 540 | 241 | 0 | 781 | 89.4% | 4.8 | 3780 | |
| 24 Sheridan | | | | | | | | | | |
| | D/F Type 6 | 355 | 0 | 191 | 44 | 235 | 66.2% | 10.4 | 2443 | 1198 |
| | General | 887 | 308 | 45 | 0 | 353 | 39.8% | 10.5 | 3710 | |
| Pooled Total | | 1112 | 308 | 236 | 44 | 588 | 52.9% | 10.5 | 6153 | |
| Pooled Resident | | 711 | 143 | 159 | 29 | 331 | 46.6% | 11.8 | 3896 | |
| Pooled Nonresident | | 401 | 165 | 77 | 15 | 257 | 64.1% | 8.8 | 2257 | |
| 25 Tongue-Goose | | | | | | | | | | |
| | D/F Type 6 | 45 | 0 | 35 | 0 | 35 | 77.8% | 8.3 | 290 | 50 |
| | General | 695 | 230 | 22 | 0 | 252 | 36.3% | 17.0 | 4293 | |
| Pooled Total | | 710 | 230 | 57 | 0 | 287 | 40.4% | 16.0 | 4583 | |
| Pooled Resident | | 432 | 102 | 15 | 0 | 117 | 27.1% | 21.5 | 2515 | |
| Pooled Nonresident | | 278 | 128 | 42 | 0 | 170 | 61.2% | 12.2 | 2068 | |
| 26 Ucross | | | | | | | | | | |
| **(23)** | D/F Type 6 | 103 | 0 | 81 | 0 | 81 | 78.6% | 4.3 | 351 | 1196 |
| | General | 550 | 344 | 7 | 0 | 351 | 63.8% | 5.5 | 1936 | |
| Pooled Total | | 633 | 344 | 88 | 0 | 432 | 68.2% | 5.3 | 2287 | |
| Pooled Resident | | 306 | 123 | 45 | 0 | 168 | 54.9% | 5.1 | 864 | |
| Pooled Nonresident | | 327 | 221 | 43 | 0 | 264 | 80.7% | 5.4 | 1423 | |
| 27 Buffalo | | | | | | | | | | |
| | General | 408 | 139 | 11 | 0 | 150 | 36.8% | 10.4 | 1564 | |
| Pooled Total | | 408 | 139 | 11 | 0 | 150 | 36.8% | 10.4 | 1564 | |
| Pooled Resident | | 277 | 53 | 11 | 0 | 64 | 23.1% | 18.7 | 1197 | |
| Pooled Nonresident | | 131 | 86 | 0 | 0 | 86 | 65.6% | 4.3 | 367 | |
| 28 Hunter Mesa | | | | | | | | | | |
| | General | 396 | 103 | 7 | 0 | 110 | 27.8% | 21.9 | 2410 | |
| Pooled Total | | 396 | 103 | 7 | 0 | 110 | 27.8% | 21.9 | 2410 | |
| Pooled Resident | | 268 | 28 | 7 | 0 | 35 | 13.1% | 54.2 | 1898 | |
| Pooled Nonresident | | 128 | 75 | 0 | 0 | 75 | 58.6% | 6.8 | 512 | |
| 29 Johnson | | | | | | | | | | |
| | D/F Type 6 | 27 | 0 | 16 | 2 | 18 | 66.7% | 5.7 | 102 | 48 |
| | General | 396 | 214 | 18 | 0 | 232 | 58.6% | 5.6 | 1303 | |
| Pooled Total | | 417 | 214 | 34 | 2 | 250 | 60.0% | 5.6 | 1405 | |
| Pooled Resident | | 151 | 49 | 10 | 0 | 59 | 39.1% | 9.8 | 579 | |
| Pooled Nonresident | | 266 | 165 | 24 | 2 | 191 | 71.8% | 4.3 | 826 | |
| 30 Upper Powder River | | | | | | | | | | |
| | General | 399 | 170 | 11 | 8 | 189 | 47.4% | 10.3 | 1954 | |
| Pooled Total | | 399 | 170 | 11 | 8 | 189 | 47.4% | 10.3 | 1954 | |
| Pooled Resident | | 204 | 46 | 7 | 4 | 57 | 27.9% | 19.1 | 1088 | |
| Pooled Nonresident | | 195 | 124 | 4 | 4 | 132 | 67.7% | 6.6 | 866 | |
| 31 Salt Creek | | | | | | | | | | |
| | General | 70 | 26 | 0 | 0 | 26 | 37.1% | 12.9 | 336 | |
| Pooled Total | | 70 | 26 | 0 | 0 | 26 | 37.1% | 12.9 | 336 | |
| Pooled Resident | | 25 | 7 | 0 | 0 | 7 | 28.0% | 26.0 | 182 | |
| Pooled Nonresident | | 45 | 19 | 0 | 0 | 19 | 42.2% | 8.1 | 154 | |

TABLE III-A (Continued)

MULE DEER 2012 HARVEST, HUNTING PRESSURE, HUNTER SUCCESS BY HUNT AREA

| AREA (cross hunt areas) | | TYPE | ACTIVE LICS/HTRS | HARVEST BUCK | DOE | FAWN | TOTAL | HUNTER SUCCESS | DAYS/ HARVEST | HUNTER DAYS | LICENSES SOLD (cross hunt incl.) |
|---|---|---|---|---|---|---|---|---|---|---|---|
| 32 Beartrap Creek | | | | | | | | | | | |
| | | General | 72 | 22 | 12 | 4 | 38 | 52.8% | 6.7 | 256 | |
| Pooled Total | | | 72 | 22 | 12 | 4 | 38 | 52.8% | 6.7 | 256 | |
| Pooled Resident | | | 31 | 11 | 4 | 4 | 19 | 61.3% | 5.5 | 104 | |
| Pooled Nonresident | | | 41 | 11 | 8 | 0 | 19 | 46.3% | 8.0 | 152 | |
| 33 Red Fork | | | | | | | | | | | |
| | | General | 771 | 409 | 73 | 4 | 486 | 63.0% | 5.7 | 2747 | |
| Pooled Total | | | 771 | 409 | 73 | 4 | 486 | 63.0% | 5.7 | 2747 | |
| Pooled Resident | | | 257 | 71 | 47 | 4 | 122 | 47.5% | 6.0 | 738 | |
| Pooled Nonresident | | | 514 | 338 | 26 | 0 | 364 | 70.8% | 5.5 | 2009 | |
| 34 Natrona | | | | | | | | | | | |
| | | Limited Type 1 | 230 | 169 | 0 | 0 | 169 | 73.5% | 6.2 | 1046 | 246 |
| | | D/F Type 6 | 38 | 0 | 22 | 5 | 27 | 71.1% | 5.3 | 142 | 50 |
| Pooled Total | | | 256 | 169 | 22 | 5 | 196 | 76.6% | 6.1 | 1188 | |
| Pooled Resident | | | 213 | 136 | 20 | 2 | 158 | 74.2% | 6.5 | 1028 | |
| Pooled Nonresident | | | 43 | 33 | 2 | 3 | 38 | 88.4% | 4.2 | 160 | |
| 35 Upper Nowood | | | | | | | | | | | |
| | | General | 160 | 57 | 16 | 3 | 76 | 47.5% | 7.8 | 591 | |
| Pooled Total | | | 160 | 57 | 16 | 3 | 76 | 47.5% | 7.8 | 591 | |
| Pooled Resident | | | 84 | 24 | 16 | 3 | 43 | 51.2% | 6.4 | 276 | |
| Pooled Nonresident | | | 76 | 33 | 0 | 0 | 33 | 43.4% | 9.5 | 315 | |
| 36 Badwater | | | | | | | | | | | |
| | | General | 436 | 147 | 0 | 0 | 147 | 33.7% | 10.8 | 1593 | |
| Pooled Total | | | 436 | 147 | 0 | 0 | 147 | 33.7% | 10.8 | 1593 | |
| Pooled Resident | | | 281 | 65 | 0 | 0 | 65 | 23.1% | 15.7 | 1022 | |
| Pooled Nonresident | | | 155 | 82 | 0 | 0 | 82 | 52.9% | 7.0 | 571 | |
| 37 Copper Mountain | | | | | | | | | | | |
| | | Limited Type 1 | 138 | 96 | 0 | 3 | 99 | 71.7% | 6.0 | 592 | 155 |
| | | D/F Type 6 | 24 | 0 | 16 | 0 | 16 | 66.7% | 4.1 | 66 | 25 |
| | | D/F Type 7 | 31 | 0 | 21 | 3 | 24 | 77.4% | 5.9 | 142 | 50 |
| Pooled Total | | | 165 | 96 | 37 | 6 | 139 | 84.2% | 5.8 | 800 | |
| Pooled Resident | | | 120 | 73 | 19 | 4 | 96 | 80.0% | 6.5 | 620 | |
| Pooled Nonresident | | | 45 | 23 | 18 | 2 | 43 | 95.6% | 4.2 | 180 | |
| 39 Bates Creek | | | | | | | | | | | |
| | | General | 175 | 66 | 0 | 0 | 66 | 37.7% | 12.0 | 795 | |
| Pooled Total | | | 175 | 66 | 0 | 0 | 66 | 37.7% | 12.0 | 795 | |
| Pooled Resident | | | 70 | 27 | 0 | 0 | 27 | 38.6% | 12.3 | 331 | |
| Pooled Nonresident | | | 105 | 39 | 0 | 0 | 39 | 37.1% | 11.9 | 464 | |
| 40 Buffalo Creek | | | | | | | | | | | |
| | | D/F Type 6 | 122 | 0 | 64 | 5 | 69 | 56.6% | 6.7 | 464 | 198 |
| | | General | 768 | 310 | 94 | 10 | 414 | 53.9% | 8.1 | 3367 | |
| Pooled Total | | | 813 | 310 | 158 | 15 | 483 | 59.4% | 7.9 | 3831 | |
| Pooled Resident | | | 238 | 50 | 27 | 0 | 77 | 32.4% | 12.1 | 935 | |
| Pooled Nonresident | | | 575 | 260 | 131 | 15 | 406 | 70.6% | 7.1 | 2896 | |
| 41 Sand Creek | | | | | | | | | | | |
| | **(45)** | D/F Type 6 | 58 | 0 | 27 | 8 | 35 | 60.3% | 4.2 | 147 | 100 |
| | | General | 276 | 121 | 14 | 0 | 135 | 48.9% | 6.4 | 863 | |
| Pooled Total | | | 308 | 121 | 41 | 8 | 170 | 55.2% | 5.9 | 1010 | |
| Pooled Resident | | | 180 | 52 | 14 | 6 | 72 | 40.0% | 7.8 | 562 | |
| Pooled Nonresident | | | 128 | 69 | 27 | 2 | 98 | 76.6% | 4.6 | 448 | |
| 44 Brokenback Creek | | | | | | | | | | | |
| | | General | 182 | 51 | 42 | 4 | 97 | 53.3% | 7.4 | 713 | |
| Pooled Total | | | 182 | 51 | 42 | 4 | 97 | 53.3% | 7.4 | 713 | |
| Pooled Resident | | | 78 | 13 | 14 | 4 | 31 | 39.7% | 10.3 | 318 | |
| Pooled Nonresident | | | 104 | 38 | 28 | 0 | 66 | 63.5% | 6.0 | 395 | |
| 45 Paint Rock Creek | | | | | | | | | | | |
| | **(41)** | D/F Type 6 | 25 | 0 | 12 | 0 | 12 | 48.0% | 4.9 | 59 | 100 |
| | | General | 286 | 90 | 28 | 0 | 118 | 41.3% | 9.6 | 1137 | |
| Pooled Total | | | 295 | 90 | 40 | 0 | 130 | 44.1% | 9.2 | 1196 | |
| Pooled Resident | | | 161 | 38 | 18 | 0 | 56 | 34.8% | 13.4 | 750 | |
| Pooled Nonresident | | | 134 | 52 | 22 | 0 | 74 | 55.2% | 6.0 | 446 | |

TABLE III-A (Continued)

# MULE DEER 2012 HARVEST, HUNTING PRESSURE, HUNTER SUCCESS BY HUNT AREA

| AREA (cross hunt areas) | | TYPE | ACTIVE LICS/HTRS | HARVEST BUCK | DOE | FAWN | TOTAL | HUNTER SUCCESS | DAYS/ HARVEST | HUNTER DAYS | LICENSES SOLD (cross hunt incl.) |
|---|---|---|---|---|---|---|---|---|---|---|---|
| 46 Cloud Peak | | | | | | | | | | | |
| | | General | 270 | 41 | 47 | 3 | 91 | 33.7% | 14.8 | 1349 | |
| Pooled Total | | | 270 | 41 | 47 | 3 | 91 | 33.7% | 14.8 | 1349 | |
| Pooled Resident | | | 156 | 13 | 19 | 0 | 32 | 20.5% | 27.6 | 884 | |
| Pooled Nonresident | | | 114 | 28 | 28 | 3 | 59 | 51.8% | 7.9 | 465 | |
| 47 Manderson | | | | | | | | | | | |
| | (49) | D/F Type 6 | 65 | 0 | 20 | 0 | 20 | 30.8% | 9.8 | 195 | 98 |
| | | General | 423 | 147 | 51 | 4 | 202 | 47.8% | 8.3 | 1685 | |
| Pooled Total | | | 456 | 147 | 71 | 4 | 222 | 48.7% | 8.5 | 1880 | |
| Pooled Resident | | | 284 | 74 | 27 | 4 | 105 | 37.0% | 10.5 | 1104 | |
| Pooled Nonresident | | | 172 | 73 | 44 | 0 | 117 | 68.0% | 6.6 | 776 | |
| 49 Trapper Creek | | | | | | | | | | | |
| | (47) | D/F Type 6 | 15 | 0 | 8 | 0 | 8 | 53.3% | 7.0 | 56 | 98 |
| | | General | 260 | 80 | 28 | 7 | 115 | 44.2% | 10.5 | 1211 | |
| Pooled Total | | | 269 | 80 | 36 | 7 | 123 | 45.7% | 10.3 | 1267 | |
| Pooled Resident | | | 166 | 28 | 21 | 0 | 49 | 29.5% | 17.6 | 863 | |
| Pooled Nonresident | | | 103 | 52 | 15 | 7 | 74 | 71.8% | 5.5 | 404 | |
| 50 Upper Shell-Beaver Creek | | | | | | | | | | | |
| | | General | 216 | 75 | 10 | 0 | 85 | 39.4% | 13.4 | 1135 | |
| Pooled Total | | | 216 | 75 | 10 | 0 | 85 | 39.4% | 13.4 | 1135 | |
| Pooled Resident | | | 143 | 37 | 0 | 0 | 37 | 25.9% | 22.7 | 840 | |
| Pooled Nonresident | | | 73 | 38 | 10 | 0 | 48 | 65.8% | 6.1 | 295 | |
| 51 Beaver Creek | | | | | | | | | | | |
| | | D/F Type 6 | 77 | 0 | 43 | 0 | 43 | 55.8% | 7.3 | 314 | 100 |
| | | General | 384 | 189 | 21 | 2 | 212 | 55.2% | 7.8 | 1646 | |
| Pooled Total | | | 407 | 189 | 64 | 2 | 255 | 62.7% | 7.7 | 1960 | |
| Pooled Resident | | | 186 | 64 | 17 | 2 | 83 | 44.6% | 10.8 | 894 | |
| Pooled Nonresident | | | 221 | 125 | 47 | 0 | 172 | 77.8% | 6.2 | 1066 | |
| 52 Crystal Creek | | | | | | | | | | | |
| | | D/F Type 6 | 30 | 0 | 18 | 0 | 18 | 60.0% | 3.3 | 59 | 47 |
| | | General | 143 | 41 | 0 | 0 | 41 | 28.7% | 19.1 | 784 | |
| Pooled Total | | | 166 | 41 | 18 | 0 | 59 | 35.5% | 14.3 | 843 | |
| Pooled Resident | | | 101 | 13 | 15 | 0 | 28 | 27.7% | 21.0 | 587 | |
| Pooled Nonresident | | | 65 | 28 | 3 | 0 | 31 | 47.7% | 8.3 | 256 | |
| 53 Devils Canyon | | | | | | | | | | | |
| | | General | 349 | 119 | 0 | 0 | 119 | 34.1% | 14.1 | 1683 | |
| Pooled Total | | | 349 | 119 | 0 | 0 | 119 | 34.1% | 14.1 | 1683 | |
| Pooled Resident | | | 266 | 81 | 0 | 0 | 81 | 30.5% | 16.2 | 1312 | |
| Pooled Nonresident | | | 83 | 38 | 0 | 0 | 38 | 45.8% | 9.8 | 371 | |
| 55 Rock Eagle | | | | | | | | | | | |
| | | D/F Type 6 | 19 | 0 | 11 | 0 | 11 | 57.9% | 4.5 | 49 | 50 |
| | | General | 733 | 325 | 0 | 0 | 325 | 44.3% | 8.8 | 2847 | |
| Pooled Total | | | 744 | 325 | 11 | 0 | 336 | 45.2% | 8.6 | 2896 | |
| Pooled Resident | | | 576 | 241 | 5 | 0 | 246 | 42.7% | 9.7 | 2379 | |
| Pooled Nonresident | | | 168 | 84 | 6 | 0 | 90 | 53.6% | 5.7 | 517 | |
| 57 Southeast | | | | | | | | | | | |
| | | D/F Type 6 | 31 | 0 | 23 | 0 | 23 | 74.2% | 4.3 | 100 | 50 |
| | | General | 477 | 209 | 8 | 0 | 217 | 45.5% | 6.6 | 1432 | |
| Pooled Total | | | 483 | 209 | 31 | 0 | 240 | 49.7% | 6.4 | 1532 | |
| Pooled Resident | | | 391 | 155 | 24 | 0 | 179 | 45.8% | 6.9 | 1227 | |
| Pooled Nonresident | | | 92 | 54 | 7 | 0 | 61 | 66.3% | 5.0 | 305 | |
| 59 Little Bear | | | | | | | | | | | |
| | | General | 135 | 59 | 0 | 0 | 59 | 43.7% | 8.6 | 507 | |
| Pooled Total | | | 135 | 59 | 0 | 0 | 59 | 43.7% | 8.6 | 507 | |
| Pooled Resident | | | 118 | 49 | 0 | 0 | 49 | 41.5% | 9.1 | 447 | |
| Pooled Nonresident | | | 17 | 10 | 0 | 0 | 10 | 58.8% | 6.0 | 60 | |
| 60 Pole Mountain | | | | | | | | | | | |
| | | Limited Type 1 | 97 | 62 | 5 | 0 | 67 | 69.1% | 6.9 | 463 | 104 |
| | | Limited Type 2 | 122 | 72 | 15 | 2 | 89 | 73.0% | 8.3 | 738 | 149 |
| | | D/F Type 6 | 42 | 0 | 26 | 0 | 26 | 61.9% | 9.5 | 247 | 51 |
| Pooled Total | | | 242 | 134 | 46 | 2 | 182 | 75.2% | 8.0 | 1448 | |
| Pooled Resident | | | 189 | 105 | 42 | 2 | 149 | 78.8% | 8.5 | 1267 | |
| Pooled Nonresident | | | 53 | 29 | 4 | 0 | 33 | 62.3% | 5.5 | 181 | |

TABLE III-A (Continued)

MULE DEER 2012 HARVEST, HUNTING PRESSURE, HUNTER SUCCESS BY HUNT AREA

| AREA (cross hunt areas) | | TYPE | ACTIVE LICS/HTRS | HARVEST BUCK | DOE | FAWN | TOTAL | HUNTER SUCCESS | DAYS/ HARVEST | HUNTER DAYS | LICENSES SOLD (cross hunt incl.) |
|---|---|---|---|---|---|---|---|---|---|---|---|
| 61 Harriman | | | | | | | | | | | |
| | | General | 182 | 70 | 4 | 0 | 74 | 40.7% | 8.6 | 640 | |
| Pooled Total | | | 182 | 70 | 4 | 0 | 74 | 40.7% | 8.6 | 640 | |
| Pooled Resident | | | 155 | 56 | 4 | 0 | 60 | 38.7% | 9.4 | 562 | |
| Pooled Nonresident | | | 27 | 14 | 0 | 0 | 14 | 51.9% | 5.6 | 78 | |
| 62 Iron Mountain | | | | | | | | | | | |
| | **(63, 64)** | D/F Type 6 | 34 | 0 | 16 | 0 | 16 | 47.1% | 4.4 | 70 | 151 |
| | | General | 98 | 39 | 0 | 0 | 39 | 39.8% | 7.9 | 308 | |
| Pooled Total | | | 117 | 39 | 16 | 0 | 55 | 47.0% | 6.9 | 378 | |
| Pooled Resident | | | 93 | 29 | 4 | 0 | 33 | 35.5% | 9.0 | 296 | |
| Pooled Nonresident | | | 24 | 10 | 12 | 0 | 22 | 91.7% | 3.7 | 82 | |
| 63 Richeau | | | | | | | | | | | |
| | **(62, 64)** | D/F Type 6 | 17 | 0 | 17 | 0 | 17 | 100.0% | 2.6 | 45 | 151 |
| | | General | 289 | 142 | 4 | 0 | 146 | 50.5% | 7.2 | 1055 | |
| Pooled Total | | | 296 | 142 | 21 | 0 | 163 | 55.1% | 6.7 | 1100 | |
| Pooled Resident | | | 211 | 94 | 16 | 0 | 110 | 52.1% | 7.4 | 816 | |
| Pooled Nonresident | | | 85 | 48 | 5 | 0 | 53 | 62.4% | 5.4 | 284 | |
| 64 Laramie Peak | | | | | | | | | | | |
| | | Limited Type 2 | 97 | 40 | 0 | 0 | 40 | 41.2% | 11.5 | 461 | 103 |
| | **(62, 63)** | D/F Type 6 | 60 | 0 | 33 | 0 | 33 | 55.0% | 7.8 | 256 | 151 |
| | | General | 924 | 406 | 8 | 0 | 414 | 44.8% | 9.4 | 3902 | |
| Pooled Total | | | 1046 | 446 | 41 | 0 | 487 | 46.6% | 9.5 | 4619 | |
| Pooled Resident | | | 701 | 248 | 36 | 0 | 284 | 40.5% | 10.1 | 2875 | |
| Pooled Nonresident | | | 345 | 198 | 5 | 0 | 203 | 58.8% | 8.6 | 1744 | |
| 65 South Converse | | | | | | | | | | | |
| | | General | 861 | 343 | 14 | 0 | 357 | 41.5% | 8.2 | 2931 | |
| Pooled Total | | | 861 | 343 | 14 | 0 | 357 | 41.5% | 8.2 | 2931 | |
| Pooled Resident | | | 533 | 179 | 7 | 0 | 186 | 34.9% | 9.6 | 1779 | |
| Pooled Nonresident | | | 328 | 164 | 7 | 0 | 171 | 52.1% | 6.7 | 1152 | |
| 66 Bates Hole-Hat Six | | | | | | | | | | | |
| | | General | 757 | 234 | 7 | 0 | 241 | 31.8% | 10.1 | 2431 | |
| Pooled Total | | | 757 | 234 | 7 | 0 | 241 | 31.8% | 10.1 | 2431 | |
| Pooled Resident | | | 577 | 133 | 7 | 0 | 140 | 24.3% | 13.0 | 1814 | |
| Pooled Nonresident | | | 180 | 101 | 0 | 0 | 101 | 56.1% | 6.1 | 617 | |
| 70 Shirley Mountain | | | | | | | | | | | |
| | | General | 715 | 286 | 10 | 3 | 299 | 41.8% | 10.7 | 3210 | |
| Pooled Total | | | 715 | 286 | 10 | 3 | 299 | 41.8% | 10.7 | 3210 | |
| Pooled Resident | | | 434 | 151 | 7 | 0 | 158 | 36.4% | 13.6 | 2155 | |
| Pooled Nonresident | | | 281 | 135 | 3 | 3 | 141 | 50.2% | 7.5 | 1055 | |
| 73 Boswell | | | | | | | | | | | |
| | | General | 196 | 60 | 0 | 0 | 60 | 30.6% | 11.7 | 704 | |
| Pooled Total | | | 196 | 60 | 0 | 0 | 60 | 30.6% | 11.7 | 704 | |
| Pooled Resident | | | 114 | 16 | 0 | 0 | 16 | 14.0% | 27.3 | 437 | |
| Pooled Nonresident | | | 82 | 44 | 0 | 0 | 44 | 53.7% | 6.1 | 267 | |
| 74 Kyle | | | | | | | | | | | |
| | | General | 166 | 68 | 9 | 0 | 77 | 46.4% | 7.2 | 556 | |
| Pooled Total | | | 166 | 68 | 9 | 0 | 77 | 46.4% | 7.2 | 556 | |
| Pooled Resident | | | 138 | 44 | 9 | 0 | 53 | 38.4% | 8.3 | 438 | |
| Pooled Nonresident | | | 28 | 24 | 0 | 0 | 24 | 85.7% | 4.9 | 118 | |
| 75 Four Mile | | | | | | | | | | | |
| | | General | 444 | 92 | 5 | 0 | 97 | 21.8% | 21.3 | 2065 | |
| Pooled Total | | | 444 | 92 | 5 | 0 | 97 | 21.8% | 21.3 | 2065 | |
| Pooled Resident | | | 378 | 61 | 5 | 0 | 66 | 17.5% | 26.4 | 1745 | |
| Pooled Nonresident | | | 66 | 31 | 0 | 0 | 31 | 47.0% | 10.3 | 320 | |
| 76 Sheep Mountain | | | | | | | | | | | |
| | | General | 563 | 113 | 20 | 0 | 133 | 23.6% | 22.9 | 3047 | |
| Pooled Total | | | 563 | 113 | 20 | 0 | 133 | 23.6% | 22.9 | 3047 | |
| Pooled Resident | | | 504 | 92 | 20 | 0 | 112 | 22.2% | 25.2 | 2825 | |
| Pooled Nonresident | | | 59 | 21 | 0 | 0 | 21 | 35.6% | 10.6 | 222 | |
| 77 Boulder Ridge | | | | | | | | | | | |
| | | General | 125 | 31 | 4 | 0 | 35 | 28.0% | 13.7 | 480 | |
| Pooled Total | | | 125 | 31 | 4 | 0 | 35 | 28.0% | 13.7 | 480 | |
| Pooled Resident | | | 115 | 28 | 4 | 0 | 32 | 27.8% | 12.9 | 414 | |
| Pooled Nonresident | | | 10 | 3 | 0 | 0 | 3 | 30.0% | 22.0 | 66 | |

TABLE III-A (Continued)

# MULE DEER 2012 HARVEST, HUNTING PRESSURE, HUNTER SUCCESS BY HUNT AREA

| AREA (cross hunt areas) | TYPE | ACTIVE LICS/HTRS | HARVEST BUCK | DOE | FAWN | TOTAL | HUNTER SUCCESS | DAYS/ HARVEST | HUNTER DAYS | LICENSES SOLD (cross hunt incl.) |
|---|---|---|---|---|---|---|---|---|---|---|
| 78 French Creek | | | | | | | | | | |
| **(79, 80, 81, 83)** | Limited Type 1 | 14 | 14 | 0 | 0 | 14 | 100.0% | 6.1 | 86 | 15 |
| | General | 604 | 91 | 20 | 0 | 111 | 18.4% | 24.1 | 2675 | |
| Pooled Total | | 618 | 105 | 20 | 0 | 125 | 20.2% | 22.1 | 2761 | |
| Pooled Resident | | 526 | 79 | 20 | 0 | 99 | 18.8% | 24.8 | 2452 | |
| Pooled Nonresident | | 92 | 26 | 0 | 0 | 26 | 28.3% | 11.9 | 309 | |
| 79 Kennaday Peak | | | | | | | | | | |
| **(78, 80, 81, 83)** | Limited Type 1 | 0 | 0 | 0 | 0 | 0 | 0.0% | 0.0 | 0 | 15 |
| | General | 410 | 80 | 14 | 0 | 94 | 22.9% | 22.6 | 2120 | |
| Pooled Total | | 410 | 80 | 14 | 0 | 94 | 22.9% | 22.6 | 2120 | |
| Pooled Resident | | 292 | 42 | 14 | 0 | 56 | 19.2% | 28.4 | 1589 | |
| Pooled Nonresident | | 118 | 38 | 0 | 0 | 38 | 32.2% | 14.0 | 531 | |
| 80 Spring Creek | | | | | | | | | | |
| **(78, 79, 81, 83)** | Limited Type 1 | 3 | 1 | 0 | 0 | 1 | 33.3% | 6.0 | 6 | 15 |
| | General | 295 | 65 | 4 | 3 | 72 | 24.4% | 21.0 | 1514 | |
| Pooled Total | | 298 | 66 | 4 | 3 | 73 | 24.5% | 20.8 | 1520 | |
| Pooled Resident | | 243 | 52 | 4 | 3 | 59 | 24.3% | 20.8 | 1225 | |
| Pooled Nonresident | | 55 | 14 | 0 | 0 | 14 | 25.5% | 21.1 | 295 | |
| 81 Blackhall | | | | | | | | | | |
| **(78, 79, 80, 83)** | Limited Type 1 | 0 | 0 | 0 | 0 | 0 | 0.0% | 0.0 | 0 | 15 |
| | General | 339 | 80 | 10 | 0 | 90 | 26.5% | 17.1 | 1543 | |
| Pooled Total | | 339 | 80 | 10 | 0 | 90 | 26.5% | 17.1 | 1543 | |
| Pooled Resident | | 259 | 52 | 10 | 0 | 62 | 23.9% | 18.6 | 1151 | |
| Pooled Nonresident | | 80 | 28 | 0 | 0 | 28 | 35.0% | 14.0 | 392 | |
| 82 Baggs | | | | | | | | | | |
| | Limited Type 1 | 10 | 10 | 0 | 0 | 10 | 100.0% | 5.7 | 57 | 10 |
| | General | 1619 | 760 | 6 | 4 | 770 | 47.6% | 9.2 | 7117 | |
| Pooled Total | | 1629 | 770 | 6 | 4 | 780 | 47.9% | 9.2 | 7174 | |
| Pooled Resident | | 995 | 336 | 6 | 4 | 346 | 34.8% | 13.0 | 4511 | |
| Pooled Nonresident | | 634 | 434 | 0 | 0 | 434 | 68.5% | 6.1 | 2663 | |
| 83 Bolten Rim | | | | | | | | | | |
| **(78, 79, 80, 81)** | Limited Type 1 | 0 | 0 | 0 | 0 | 0 | 0.0% | 0.0 | 0 | 15 |
| | General | 41 | 20 | 0 | 0 | 20 | 48.8% | 9.6 | 192 | |
| Pooled Total | | 41 | 20 | 0 | 0 | 20 | 48.8% | 9.6 | 192 | |
| Pooled Resident | | 31 | 13 | 0 | 0 | 13 | 41.9% | 11.8 | 154 | |
| Pooled Nonresident | | 10 | 7 | 0 | 0 | 7 | 70.0% | 5.4 | 38 | |
| 84 Atlantic Rim | | | | | | | | | | |
| | Limited Type 1 | 67 | 39 | 0 | 0 | 39 | 58.2% | 8.7 | 339 | 77 |
| Pooled Total | | 67 | 39 | 0 | 0 | 39 | 58.2% | 8.7 | 339 | |
| Pooled Resident | | 56 | 31 | 0 | 0 | 31 | 55.4% | 9.2 | 285 | |
| Pooled Nonresident | | 11 | 8 | 0 | 0 | 8 | 72.7% | 6.8 | 54 | |
| 87 Ferris | | | | | | | | | | |
| | Limited Type 1 | 86 | 64 | 0 | 0 | 64 | 74.4% | 7.6 | 488 | 99 |
| Pooled Total | | 86 | 64 | 0 | 0 | 64 | 74.4% | 7.6 | 488 | |
| Pooled Resident | | 68 | 46 | 0 | 0 | 46 | 67.6% | 8.8 | 407 | |
| Pooled Nonresident | | 18 | 18 | 0 | 0 | 18 | 100.0% | 4.5 | 81 | |
| 88 Kendrick | | | | | | | | | | |
| | D/F Type 6 | 34 | 0 | 15 | 0 | 15 | 44.1% | 7.1 | 107 | 50 |
| | General | 282 | 80 | 0 | 0 | 80 | 28.4% | 9.2 | 737 | |
| Pooled Total | | 302 | 80 | 15 | 0 | 95 | 31.5% | 8.9 | 844 | |
| Pooled Resident | | 271 | 65 | 13 | 0 | 78 | 28.8% | 9.7 | 754 | |
| Pooled Nonresident | | 31 | 15 | 2 | 0 | 17 | 54.8% | 5.3 | 90 | |
| 89 Rattlesnake | | | | | | | | | | |
| | Limited Type 1 | 164 | 126 | 0 | 0 | 126 | 76.8% | 5.7 | 719 | 180 |
| Pooled Total | | 164 | 126 | 0 | 0 | 126 | 76.8% | 5.7 | 719 | |
| Pooled Resident | | 129 | 96 | 0 | 0 | 96 | 74.4% | 6.3 | 604 | |
| Pooled Nonresident | | 35 | 30 | 0 | 0 | 30 | 85.7% | 3.8 | 115 | |
| 90 Muskrat | | | | | | | | | | |
| | Limited Type 1 | 100 | 76 | 0 | 0 | 76 | 76.0% | 9.0 | 684 | 103 |
| Pooled Total | | 100 | 76 | 0 | 0 | 76 | 76.0% | 9.0 | 684 | |
| Pooled Resident | | 77 | 59 | 0 | 0 | 59 | 76.6% | 9.2 | 544 | |
| Pooled Nonresident | | 23 | 17 | 0 | 0 | 17 | 73.9% | 8.2 | 140 | |

TABLE III-A (Continued)

MULE DEER 2012 HARVEST, HUNTING PRESSURE, HUNTER SUCCESS BY HUNT AREA

| AREA (cross hunt areas) | TYPE | ACTIVE LICS/HTRS | HARVEST BUCK | DOE | FAWN | TOTAL | HUNTER SUCCESS | DAYS/ HARVEST | HUNTER DAYS | LICENSES SOLD (cross hunt incl.) |
|---|---|---|---|---|---|---|---|---|---|---|
| 92 South Wind River | | | | | | | | | | |
| **(94, 96)** | D/F Type 6 | 6 | 0 | 6 | 0 | 6 | 100.0% | 1.0 | 6 | 26 |
| | General | 762 | 261 | 9 | 0 | 270 | 35.4% | 11.7 | 3167 | |
| Pooled Total | | 768 | 261 | 15 | 0 | 276 | 35.9% | 11.5 | 3173 | |
| Pooled Resident | | 605 | 169 | 15 | 0 | 184 | 30.4% | 13.9 | 2549 | |
| Pooled Nonresident | | 163 | 92 | 0 | 0 | 92 | 56.4% | 6.8 | 624 | |
| 94 Twin Creek | | | | | | | | | | |
| **(92, 96)** | D/F Type 6 | 10 | 0 | 8 | 1 | 9 | 90.0% | 3.2 | 29 | 26 |
| | General | 383 | 61 | 0 | 0 | 61 | 15.9% | 25.3 | 1542 | |
| Pooled Total | | 389 | 61 | 8 | 1 | 70 | 18.0% | 22.4 | 1571 | |
| Pooled Resident | | 320 | 57 | 8 | 0 | 65 | 20.3% | 21.0 | 1362 | |
| Pooled Nonresident | | 69 | 4 | 0 | 1 | 5 | 7.2% | 41.8 | 209 | |
| 96 Green Mountain | | | | | | | | | | |
| **(92, 94)** | D/F Type 6 | 6 | 0 | 4 | 0 | 4 | 66.7% | 2.0 | 8 | 26 |
| | General | 643 | 116 | 17 | 0 | 133 | 20.7% | 18.0 | 2395 | |
| Pooled Total | | 642 | 116 | 21 | 0 | 137 | 21.3% | 17.5 | 2403 | |
| Pooled Resident | | 385 | 50 | 19 | 0 | 69 | 17.9% | 19.6 | 1349 | |
| Pooled Nonresident | | 257 | 66 | 2 | 0 | 68 | 26.5% | 15.5 | 1054 | |
| 97 Sweetwater Rocks | | | | | | | | | | |
| | D/F Type 6 | 32 | 0 | 22 | 2 | 24 | 75.0% | 2.1 | 51 | 52 |
| | General | 427 | 101 | 4 | 0 | 105 | 24.6% | 14.2 | 1490 | |
| Pooled Total | | 451 | 101 | 26 | 2 | 129 | 28.6% | 11.9 | 1541 | |
| Pooled Resident | | 284 | 38 | 15 | 2 | 55 | 19.4% | 17.0 | 933 | |
| Pooled Nonresident | | 167 | 63 | 11 | 0 | 74 | 44.3% | 8.2 | 608 | |
| 98 Chain Lakes | | | | | | | | | | |
| | General | 129 | 20 | 3 | 0 | 23 | 17.8% | 26.6 | 612 | |
| Pooled Total | | 129 | 20 | 3 | 0 | 23 | 17.8% | 26.6 | 612 | |
| Pooled Resident | | 114 | 20 | 3 | 0 | 23 | 20.2% | 24.0 | 553 | |
| Pooled Nonresident | | 15 | 0 | 0 | 0 | 0 | 0.0% | 0.0 | 59 | |
| 100 South Wamsutter | | | | | | | | | | |
| | General | 368 | 106 | 0 | 0 | 106 | 28.8% | 12.3 | 1301 | |
| Pooled Total | | 368 | 106 | 0 | 0 | 106 | 28.8% | 12.3 | 1301 | |
| Pooled Resident | | 224 | 47 | 0 | 0 | 47 | 21.0% | 16.7 | 784 | |
| Pooled Nonresident | | 144 | 59 | 0 | 0 | 59 | 41.0% | 8.8 | 517 | |
| 101 Black Butte | | | | | | | | | | |
| | Limited Type 1 | 51 | 39 | 0 | 0 | 39 | 76.5% | 10.0 | 389 | 51 |
| Pooled Total | | 51 | 39 | 0 | 0 | 39 | 76.5% | 10.0 | 389 | |
| Pooled Resident | | 40 | 29 | 0 | 0 | 29 | 72.5% | 11.0 | 318 | |
| Pooled Nonresident | | 11 | 10 | 0 | 0 | 10 | 90.9% | 7.1 | 71 | |
| 102 Aspen Mountain | | | | | | | | | | |
| | Limited Type 1 | 386 | 323 | 0 | 0 | 323 | 83.7% | 8.1 | 2614 | 403 |
| Pooled Total | | 386 | 323 | 0 | 0 | 323 | 83.7% | 8.1 | 2614 | |
| Pooled Resident | | 314 | 259 | 0 | 0 | 259 | 82.5% | 8.1 | 2097 | |
| Pooled Nonresident | | 72 | 64 | 0 | 0 | 64 | 88.9% | 8.1 | 517 | |
| 105 Beartooth | | | | | | | | | | |
| **(106, 109)** | Limited Type 1 | 13 | 2 | 0 | 0 | 2 | 15.4% | 24.5 | 49 | 53 |
| | Limited Type 6 | 99 | 0 | 62 | 13 | 75 | 75.8% | 7.0 | 522 | 150 |
| | General | 261 | 68 | 72 | 2 | 142 | 54.4% | 6.5 | 920 | |
| Pooled Total | | 326 | 70 | 134 | 15 | 219 | 67.2% | 6.8 | 1491 | |
| Pooled Resident | | 205 | 34 | 100 | 12 | 146 | 71.2% | 6.9 | 1011 | |
| Pooled Nonresident | | 121 | 36 | 34 | 3 | 73 | 60.3% | 6.6 | 480 | |
| 106 Crandall-Sunlight | | | | | | | | | | |
| **(105, 109)** | Limited Type 1 | 20 | 15 | 0 | 0 | 15 | 75.0% | 4.3 | 64 | 53 |
| | General | 414 | 179 | 9 | 0 | 188 | 45.4% | 12.2 | 2301 | |
| Pooled Total | | 434 | 194 | 9 | 0 | 203 | 46.8% | 11.7 | 2365 | |
| Pooled Resident | | 232 | 97 | 9 | 0 | 106 | 45.7% | 13.1 | 1391 | |
| Pooled Nonresident | | 202 | 97 | 0 | 0 | 97 | 48.0% | 10.0 | 974 | |
| 109 Bald Ridge | | | | | | | | | | |
| **(105, 106)** | Limited Type 1 | 33 | 21 | 0 | 0 | 21 | 63.6% | 5.9 | 123 | 53 |
| Pooled Total | | 33 | 21 | 0 | 0 | 21 | 63.6% | 5.9 | 123 | |
| Pooled Resident | | 24 | 17 | 0 | 0 | 17 | 70.8% | 5.5 | 94 | |
| Pooled Nonresident | | 9 | 4 | 0 | 0 | 4 | 44.4% | 7.3 | 29 | |

TABLE III-A (Continued)

MULE DEER 2012 HARVEST, HUNTING PRESSURE, HUNTER SUCCESS BY HUNT AREA

| AREA (cross hunt areas) | | TYPE | ACTIVE LICS/HTRS | HARVEST BUCK | DOE | FAWN | TOTAL | HUNTER SUCCESS | DAYS/ HARVEST | HUNTER DAYS | LICENSES SOLD (cross hunt incl.) |
|---|---|---|---|---|---|---|---|---|---|---|---|
| 110 Grinnell | | | | | | | | | | | |
| | | General | 230 | 107 | 0 | 0 | 107 | 46.5% | 9.4 | 1006 | |
| Pooled Total | | | 230 | 107 | 0 | 0 | 107 | 46.5% | 9.4 | 1006 | |
| Pooled Resident | | | 151 | 56 | 0 | 0 | 56 | 37.1% | 12.0 | 672 | |
| Pooled Nonresident | | | 79 | 51 | 0 | 0 | 51 | 64.6% | 6.5 | 334 | |
| 111 Elk Fork | | | | | | | | | | | |
| | | D/F Type 6 | 39 | 0 | 24 | 6 | 30 | 76.9% | 3.6 | 107 | 48 |
| | | D/F Type 7 | 50 | 0 | 30 | 4 | 34 | 68.0% | 6.0 | 204 | 50 |
| | | General | 473 | 219 | 6 | 0 | 225 | 47.6% | 9.8 | 2194 | |
| Pooled Total | | | 515 | 219 | 60 | 10 | 289 | 56.1% | 8.7 | 2505 | |
| Pooled Resident | | | 248 | 79 | 26 | 6 | 111 | 44.8% | 10.6 | 1174 | |
| Pooled Nonresident | | | 267 | 140 | 34 | 4 | 178 | 66.7% | 7.5 | 1331 | |
| 112 Ishawooa | | | | | | | | | | | |
| | **(113)** | D/F Type 6 | 12 | 0 | 9 | 2 | 11 | 91.7% | 2.7 | 30 | 50 |
| | | General | 434 | 196 | 21 | 0 | 217 | 50.0% | 7.3 | 1574 | |
| Pooled Total | | | 443 | 196 | 30 | 2 | 228 | 51.5% | 7.0 | 1604 | |
| Pooled Resident | | | 249 | 93 | 28 | 2 | 123 | 49.4% | 7.4 | 914 | |
| Pooled Nonresident | | | 194 | 103 | 2 | 0 | 105 | 54.1% | 6.6 | 690 | |
| 113 Boulder | | | | | | | | | | | |
| | **(112)** | D/F Type 6 | 21 | 0 | 13 | 0 | 13 | 61.9% | 4.6 | 60 | 50 |
| | | General | 424 | 183 | 17 | 3 | 203 | 47.9% | 7.1 | 1442 | |
| Pooled Total | | | 434 | 183 | 30 | 3 | 216 | 49.8% | 7.0 | 1502 | |
| Pooled Resident | | | 267 | 111 | 24 | 3 | 138 | 51.7% | 6.0 | 822 | |
| Pooled Nonresident | | | 167 | 72 | 6 | 0 | 78 | 46.7% | 8.7 | 680 | |
| 114 Wall Mountain | | | | | | | | | | | |
| | | General | 12 | 10 | 0 | 0 | 10 | 83.3% | 2.3 | 23 | |
| Pooled Total | | | 12 | 10 | 0 | 0 | 10 | 83.3% | 2.3 | 23 | |
| Pooled Resident | | | 12 | 10 | 0 | 0 | 10 | 83.3% | 2.3 | 23 | |
| Pooled Nonresident | | | 0 | 0 | 0 | 0 | 0 | 0.0% | 0.0 | 0 | |
| 115 Thorofare | | | | | | | | | | | |
| | | General | 52 | 17 | 0 | 0 | 17 | 32.7% | 19.2 | 327 | |
| Pooled Total | | | 52 | 17 | 0 | 0 | 17 | 32.7% | 19.2 | 327 | |
| Pooled Resident | | | 28 | 10 | 0 | 0 | 10 | 35.7% | 23.1 | 231 | |
| Pooled Nonresident | | | 24 | 7 | 0 | 0 | 7 | 29.2% | 13.7 | 96 | |
| 116 Meeteetse | | | | | | | | | | | |
| | | Limited Type 1 | 45 | 21 | 0 | 0 | 21 | 46.7% | 5.4 | 113 | 79 |
| Pooled Total | | | 45 | 21 | 0 | 0 | 21 | 46.7% | 5.4 | 113 | |
| Pooled Resident | | | 33 | 15 | 0 | 0 | 15 | 45.5% | 6.3 | 94 | |
| Pooled Nonresident | | | 12 | 6 | 0 | 0 | 6 | 50.0% | 3.2 | 19 | |
| 117 Franc's Peak | | | | | | | | | | | |
| | | Limited Type 1 | 46 | 18 | 0 | 0 | 18 | 39.1% | 12.6 | 227 | 50 |
| Pooled Total | | | 46 | 18 | 0 | 0 | 18 | 39.1% | 12.6 | 227 | |
| Pooled Resident | | | 38 | 16 | 0 | 0 | 16 | 42.1% | 11.2 | 179 | |
| Pooled Nonresident | | | 8 | 2 | 0 | 0 | 2 | 25.0% | 24.0 | 48 | |
| 118 Upper Gooseberry Creek | | | | | | | | | | | |
| | | Limited Type 1 | 40 | 20 | 0 | 0 | 20 | 50.0% | 7.7 | 153 | 48 |
| | **(119)** | D/F Type 6 | 13 | 0 | 8 | 2 | 10 | 76.9% | 5.3 | 53 | 29 |
| Pooled Total | | | 45 | 20 | 8 | 2 | 30 | 66.7% | 6.9 | 206 | |
| Pooled Resident | | | 31 | 8 | 3 | 2 | 13 | 41.9% | 7.6 | 99 | |
| Pooled Nonresident | | | 14 | 12 | 5 | 0 | 17 | 121.4% | 6.3 | 107 | |
| 119 Anchor | | | | | | | | | | | |
| | | Limited Type 1 | 91 | 72 | 0 | 0 | 72 | 79.1% | 5.0 | 361 | 99 |
| | **(118)** | D/F Type 6 | 17 | 0 | 12 | 0 | 12 | 70.6% | 5.7 | 68 | 29 |
| Pooled Total | | | 100 | 72 | 12 | 0 | 84 | 84.0% | 5.1 | 429 | |
| Pooled Resident | | | 83 | 57 | 12 | 0 | 69 | 83.1% | 5.5 | 382 | |
| Pooled Nonresident | | | 17 | 15 | 0 | 0 | 15 | 88.2% | 3.1 | 47 | |
| 120 Hamilton Dome | | | | | | | | | | | |
| | | Limited Type 1 | 70 | 57 | 0 | 0 | 57 | 81.4% | 3.6 | 206 | 106 |
| | | D/F Type 6 | 33 | 0 | 21 | 4 | 25 | 75.8% | 9.8 | 245 | 50 |
| Pooled Total | | | 93 | 57 | 21 | 4 | 82 | 88.2% | 5.5 | 451 | |
| Pooled Resident | | | 60 | 40 | 9 | 2 | 51 | 85.0% | 6.7 | 344 | |
| Pooled Nonresident | | | 33 | 17 | 12 | 2 | 31 | 93.9% | 3.5 | 107 | |

TABLE III-A (Continued)

# MULE DEER 2012 HARVEST, HUNTING PRESSURE, HUNTER SUCCESS BY HUNT AREA

| AREA (cross hunt areas) | TYPE | ACTIVE LICS/HTRS | HARVEST BUCK | HARVEST DOE | HARVEST FAWN | HARVEST TOTAL | HUNTER SUCCESS | DAYS/ HARVEST | HUNTER DAYS | LICENSES SOLD (cross hunt incl.) |
|---|---|---|---|---|---|---|---|---|---|---|
| 121 Heart Mountain | | | | | | | | | | |
| | D/F Type 6 | 346 | 0 | 212 | 13 | 225 | 65.0% | 7.8 | 1752 | 499 |
| | General | 735 | 181 | 161 | 11 | 353 | 48.0% | 7.8 | 2736 | |
| Pooled Total | | 957 | 181 | 373 | 24 | 578 | 60.4% | 7.8 | 4488 | |
| Pooled Resident | | 759 | 143 | 325 | 11 | 479 | 63.1% | 8.2 | 3920 | |
| Pooled Nonresident | | 198 | 38 | 48 | 13 | 99 | 50.0% | 5.7 | 568 | |
| 122 Shoshone River | | | | | | | | | | |
| | D/F Type 6 | 271 | 0 | 167 | 19 | 186 | 68.6% | 4.9 | 913 | 400 |
| | General | 1103 | 330 | 181 | 39 | 550 | 49.9% | 7.0 | 3852 | |
| Pooled Total | | 1262 | 330 | 348 | 58 | 736 | 58.3% | 6.5 | 4765 | |
| Pooled Resident | | 1126 | 282 | 324 | 52 | 658 | 58.4% | 6.7 | 4438 | |
| Pooled Nonresident | | 136 | 48 | 24 | 6 | 78 | 57.4% | 4.2 | 327 | |
| 123 Yellowtail | | | | | | | | | | |
| | D/F Type 6 | 29 | 0 | 10 | 9 | 19 | 65.5% | 4.0 | 76 | 50 |
| | General | 155 | 24 | 6 | 0 | 30 | 19.4% | 16.6 | 499 | |
| Pooled Total | | 174 | 24 | 16 | 9 | 49 | 28.2% | 11.7 | 575 | |
| Pooled Resident | | 131 | 10 | 11 | 5 | 26 | 19.8% | 19.1 | 497 | |
| Pooled Nonresident | | 43 | 14 | 5 | 4 | 23 | 53.5% | 3.4 | 78 | |
| 124 Emblem | | | | | | | | | | |
| | D/F Type 6 | 328 | 0 | 205 | 41 | 246 | 75.0% | 5.1 | 1247 | 400 |
| | D/F Type 7 | 59 | 0 | 26 | 4 | 30 | 50.8% | 10.1 | 302 | 100 |
| | General | 738 | 241 | 67 | 7 | 315 | 42.7% | 8.4 | 2643 | |
| Pooled Total | | 936 | 241 | 298 | 52 | 591 | 63.1% | 7.1 | 4192 | |
| Pooled Resident | | 699 | 159 | 206 | 29 | 394 | 56.4% | 7.7 | 3038 | |
| Pooled Nonresident | | 237 | 82 | 92 | 23 | 197 | 83.1% | 5.9 | 1154 | |
| 125 Fifteen Mile | | | | | | | | | | |
| | Limited Type 1 | 116 | 63 | 2 | 0 | 65 | 56.0% | 11.1 | 721 | 127 |
| | D/F Type 6 | 7 | 0 | 5 | 0 | 5 | 71.4% | 1.6 | 8 | 25 |
| Pooled Total | | 123 | 63 | 7 | 0 | 70 | 56.9% | 10.4 | 729 | |
| Pooled Resident | | 90 | 44 | 2 | 0 | 46 | 51.1% | 12.5 | 574 | |
| Pooled Nonresident | | 33 | 19 | 5 | 0 | 24 | 72.7% | 6.5 | 155 | |
| 127 Cottonwood | | | | | | | | | | |
| | D/F Type 6 | 91 | 0 | 57 | 5 | 62 | 68.1% | 3.3 | 206 | 125 |
| | General | 128 | 67 | 4 | 0 | 71 | 55.5% | 5.7 | 403 | |
| Pooled Total | | 182 | 67 | 61 | 5 | 133 | 73.1% | 4.6 | 609 | |
| Pooled Resident | | 106 | 33 | 29 | 2 | 64 | 60.4% | 5.6 | 358 | |
| Pooled Nonresident | | 76 | 34 | 32 | 3 | 69 | 90.8% | 3.6 | 251 | |
| 128 Wind River | | | | | | | | | | |
| | Limited Type 1 | 47 | 41 | 0 | 0 | 41 | 87.2% | 7.6 | 310 | 52 |
| | D/F Type 6 | 40 | 0 | 33 | 0 | 33 | 82.5% | 3.7 | 121 | 52 |
| | D/F Type 7 | 77 | 0 | 56 | 5 | 61 | 79.2% | 3.3 | 201 | 103 |
| | General | 810 | 195 | 7 | 0 | 202 | 24.9% | 24.2 | 4886 | |
| Pooled Total | | 934 | 236 | 96 | 5 | 337 | 36.1% | 16.4 | 5518 | |
| Pooled Resident | | 827 | 199 | 74 | 5 | 278 | 33.6% | 17.5 | 4865 | |
| Pooled Nonresident | | 107 | 37 | 22 | 0 | 59 | 55.1% | 11.1 | 653 | |
| 130 Big Sandy | | | | | | | | | | |
| | Limited Type 1 | 16 | 10 | 0 | 0 | 10 | 62.5% | 7.9 | 79 | 21 |
| | D/F Type 6 | 31 | 0 | 16 | 2 | 18 | 58.1% | 3.9 | 70 | 52 |
| | General | 334 | 82 | 8 | 0 | 90 | 26.9% | 13.7 | 1234 | |
| Pooled Total | | 373 | 92 | 24 | 2 | 118 | 31.6% | 11.7 | 1383 | |
| Pooled Resident | | 367 | 90 | 20 | 0 | 110 | 30.0% | 12.3 | 1353 | |
| Pooled Nonresident | | 6 | 2 | 4 | 2 | 8 | 133.3% | 3.8 | 30 | |
| 131 Steamboat | | | | | | | | | | |
| | D/F Type 7 | 39 | 0 | 29 | 3 | 32 | 82.1% | 6.8 | 216 | 50 |
| | General | 826 | 173 | 29 | 9 | 211 | 25.5% | 12.1 | 2551 | |
| Pooled Total | | 849 | 173 | 58 | 12 | 243 | 28.6% | 11.4 | 2767 | |
| Pooled Resident | | 777 | 150 | 58 | 9 | 217 | 27.9% | 11.6 | 2514 | |
| Pooled Nonresident | | 72 | 23 | 0 | 3 | 26 | 36.1% | 9.7 | 253 | |
| 132 Cedar Mountain | | | | | | | | | | |
| **(133, 168)** | D/F Type 7 | 35 | 0 | 25 | 10 | 35 | 100.0% | 2.7 | 93 | 51 |
| | General | 1205 | 390 | 42 | 0 | 432 | 35.9% | 12.7 | 5488 | |
| Pooled Total | | 1225 | 390 | 67 | 10 | 467 | 38.1% | 12.0 | 5581 | |
| Pooled Resident | | 1096 | 313 | 57 | 8 | 378 | 34.5% | 12.9 | 4894 | |
| Pooled Nonresident | | 129 | 77 | 10 | 2 | 89 | 69.0% | 7.7 | 687 | |

TABLE III-A (Continued)

MULE DEER 2012 HARVEST, HUNTING PRESSURE, HUNTER SUCCESS BY HUNT AREA

| AREA (cross hunt areas) | TYPE | ACTIVE LICS/HTRS | HARVEST BUCK | DOE | FAWN | TOTAL | HUNTER SUCCESS | DAYS/ HARVEST | HUNTER DAYS | LICENSES SOLD (cross hunt incl.) |
|---|---|---|---|---|---|---|---|---|---|---|
| 133 Uinta | | | | | | | | | | |
| **(132, 168)** | D/F Type 7 | 6 | 0 | 3 | 0 | 3 | 50.0% | 7.0 | 21 | 51 |
| | General | 608 | 316 | 10 | 0 | 326 | 53.6% | 8.2 | 2664 | |
| Pooled Total | | 612 | 316 | 13 | 0 | 329 | 53.8% | 8.2 | 2685 | |
| Pooled Resident | | 523 | 261 | 10 | 0 | 271 | 51.8% | 8.5 | 2314 | |
| Pooled Nonresident | | 89 | 55 | 3 | 0 | 58 | 65.2% | 6.4 | 371 | |
| 134 Bear River Divide | | | | | | | | | | |
| | General | 928 | 378 | 29 | 0 | 407 | 43.9% | 8.4 | 3414 | |
| Pooled Total | | 928 | 378 | 29 | 0 | 407 | 43.9% | 8.4 | 3414 | |
| Pooled Resident | | 796 | 305 | 29 | 0 | 334 | 42.0% | 8.6 | 2872 | |
| Pooled Nonresident | | 132 | 73 | 0 | 0 | 73 | 55.3% | 7.4 | 542 | |
| 135 West Green River | | | | | | | | | | |
| | General | 2395 | 890 | 60 | 4 | 954 | 39.8% | 11.8 | 11235 | |
| Pooled Total | | 2395 | 890 | 60 | 4 | 954 | 39.8% | 11.8 | 11235 | |
| Pooled Resident | | 2163 | 783 | 60 | 4 | 847 | 39.2% | 12.0 | 10137 | |
| Pooled Nonresident | | 232 | 107 | 0 | 0 | 107 | 46.1% | 10.3 | 1098 | |
| 138 Boulder | | | | | | | | | | |
| | General | 292 | 56 | 0 | 0 | 56 | 19.2% | 28.2 | 1578 | |
| Pooled Total | | 292 | 56 | 0 | 0 | 56 | 19.2% | 28.2 | 1578 | |
| Pooled Resident | | 275 | 49 | 0 | 0 | 49 | 17.8% | 29.3 | 1438 | |
| Pooled Nonresident | | 17 | 7 | 0 | 0 | 7 | 41.2% | 20.0 | 140 | |
| 139 Pinedale | | | | | | | | | | |
| | General | 212 | 37 | 0 | 0 | 37 | 17.5% | 24.1 | 892 | |
| Pooled Total | | 212 | 37 | 0 | 0 | 37 | 17.5% | 24.1 | 892 | |
| Pooled Resident | | 202 | 37 | 0 | 0 | 37 | 18.3% | 22.0 | 813 | |
| Pooled Nonresident | | 10 | 0 | 0 | 0 | 0 | 0.0% | 0.0 | 79 | |
| 140 New Fork | | | | | | | | | | |
| | General | 172 | 26 | 4 | 0 | 30 | 17.4% | 25.2 | 757 | |
| Pooled Total | | 172 | 26 | 4 | 0 | 30 | 17.4% | 25.2 | 757 | |
| Pooled Resident | | 158 | 23 | 4 | 0 | 27 | 17.1% | 25.6 | 692 | |
| Pooled Nonresident | | 14 | 3 | 0 | 0 | 3 | 21.4% | 21.7 | 65 | |
| 141 Green River | | | | | | | | | | |
| **(162)** | Limited Type 1 | 85 | 29 | 0 | 0 | 29 | 34.1% | 21.6 | 627 | 101 |
| Pooled Total | | 85 | 29 | 0 | 0 | 29 | 34.1% | 21.6 | 627 | |
| Pooled Resident | | 68 | 21 | 0 | 0 | 21 | 30.9% | 26.0 | 547 | |
| Pooled Nonresident | | 17 | 8 | 0 | 0 | 8 | 47.1% | 10.0 | 80 | |
| 142 Piney-Horse Creek | | | | | | | | | | |
| | General | 739 | 258 | 3 | 4 | 265 | 35.9% | 14.9 | 3959 | |
| Pooled Total | | 739 | 258 | 3 | 4 | 265 | 35.9% | 14.9 | 3959 | |
| Pooled Resident | | 555 | 169 | 3 | 4 | 176 | 31.7% | 17.1 | 3018 | |
| Pooled Nonresident | | 184 | 89 | 0 | 0 | 89 | 48.4% | 10.6 | 941 | |
| 143 South Piney | | | | | | | | | | |
| | General | 858 | 235 | 4 | 0 | 239 | 27.9% | 19.2 | 4578 | |
| Pooled Total | | 858 | 235 | 4 | 0 | 239 | 27.9% | 19.2 | 4578 | |
| Pooled Resident | | 797 | 217 | 4 | 0 | 221 | 27.7% | 19.0 | 4190 | |
| Pooled Nonresident | | 61 | 18 | 0 | 0 | 18 | 29.5% | 21.6 | 388 | |
| 144 Greys River | | | | | | | | | | |
| | General | 1029 | 391 | 18 | 0 | 409 | 39.7% | 11.9 | 4869 | |
| Pooled Total | | 1029 | 391 | 18 | 0 | 409 | 39.7% | 11.9 | 4869 | |
| Pooled Resident | | 794 | 229 | 18 | 0 | 247 | 31.1% | 14.9 | 3689 | |
| Pooled Nonresident | | 235 | 162 | 0 | 0 | 162 | 68.9% | 7.3 | 1180 | |
| 145 Salt River | | | | | | | | | | |
| | General | 735 | 271 | 14 | 4 | 289 | 39.3% | 11.2 | 3235 | |
| Pooled Total | | 735 | 271 | 14 | 4 | 289 | 39.3% | 11.2 | 3235 | |
| Pooled Resident | | 610 | 195 | 14 | 4 | 213 | 34.9% | 12.5 | 2670 | |
| Pooled Nonresident | | 125 | 76 | 0 | 0 | 76 | 60.8% | 7.4 | 565 | |
| 146 Fish Creek | | | | | | | | | | |
| | General | 107 | 24 | 0 | 0 | 24 | 22.4% | 24.5 | 589 | |
| Pooled Total | | 107 | 24 | 0 | 0 | 24 | 22.4% | 24.5 | 589 | |
| Pooled Resident | | 97 | 24 | 0 | 0 | 24 | 24.7% | 22.4 | 538 | |
| Pooled Nonresident | | 10 | 0 | 0 | 0 | 0 | 0.0% | 0.0 | 51 | |

TABLE III-A (Continued)

MULE DEER 2012 HARVEST, HUNTING PRESSURE, HUNTER SUCCESS BY HUNT AREA

| AREA (cross hunt areas) | TYPE | ACTIVE LICS/HTRS | HARVEST BUCK | DOE | FAWN | TOTAL | HUNTER SUCCESS | DAYS/ HARVEST | HUNTER DAYS | LICENSES SOLD (cross hunt incl.) |
|---|---|---|---|---|---|---|---|---|---|---|
| 148 Teton | | | | | | | | | | |
| | General | 234 | 56 | 4 | 0 | 60 | 25.6% | 20.8 | 1246 | |
| Pooled Total | | 234 | 56 | 4 | 0 | 60 | 25.6% | 20.8 | 1246 | |
| Pooled Resident | | 193 | 41 | 4 | 0 | 45 | 23.3% | 24.2 | 1091 | |
| Pooled Nonresident | | 41 | 15 | 0 | 0 | 15 | 36.6% | 10.3 | 155 | |
| 149 Targhee | | | | | | | | | | |
| | General | 50 | 12 | 0 | 0 | 12 | 24.0% | 24.8 | 298 | |
| Pooled Total | | 50 | 12 | 0 | 0 | 12 | 24.0% | 24.8 | 298 | |
| Pooled Resident | | 36 | 9 | 0 | 0 | 9 | 25.0% | 19.4 | 175 | |
| Pooled Nonresident | | 14 | 3 | 0 | 0 | 3 | 21.4% | 41.0 | 123 | |
| 150 Wilson | | | | | | | | | | |
| | General | 16 | 7 | 0 | 0 | 7 | 43.8% | 13.4 | 94 | |
| Pooled Total | | 16 | 7 | 0 | 0 | 7 | 43.8% | 13.4 | 94 | |
| Pooled Resident | | 6 | 0 | 0 | 0 | 0 | 0.0% | 0.0 | 43 | |
| Pooled Nonresident | | 10 | 7 | 0 | 0 | 7 | 70.0% | 7.3 | 51 | |
| 151 Fall Creek | | | | | | | | | | |
| | General | 280 | 70 | 0 | 0 | 70 | 25.0% | 18.3 | 1284 | |
| Pooled Total | | 280 | 70 | 0 | 0 | 70 | 25.0% | 18.3 | 1284 | |
| Pooled Resident | | 219 | 32 | 0 | 0 | 32 | 14.6% | 31.5 | 1007 | |
| Pooled Nonresident | | 61 | 38 | 0 | 0 | 38 | 62.3% | 7.3 | 277 | |
| 152 Lower Hoback | | | | | | | | | | |
| | General | 797 | 284 | 4 | 0 | 288 | 36.1% | 14.4 | 4154 | |
| Pooled Total | | 797 | 284 | 4 | 0 | 288 | 36.1% | 14.4 | 4154 | |
| Pooled Resident | | 578 | 168 | 4 | 0 | 172 | 29.8% | 18.1 | 3107 | |
| Pooled Nonresident | | 219 | 116 | 0 | 0 | 116 | 53.0% | 9.0 | 1047 | |
| 153 Monument Ridge | | | | | | | | | | |
| | General | 254 | 92 | 0 | 0 | 92 | 36.2% | 13.5 | 1242 | |
| Pooled Total | | 254 | 92 | 0 | 0 | 92 | 36.2% | 13.5 | 1242 | |
| Pooled Resident | | 175 | 48 | 0 | 0 | 48 | 27.4% | 18.0 | 863 | |
| Pooled Nonresident | | 79 | 44 | 0 | 0 | 44 | 55.7% | 8.6 | 379 | |
| 154 Raspberry Ridge | | | | | | | | | | |
| | General | 476 | 149 | 4 | 0 | 153 | 32.1% | 16.6 | 2547 | |
| Pooled Total | | 476 | 149 | 4 | 0 | 153 | 32.1% | 16.6 | 2547 | |
| Pooled Resident | | 397 | 111 | 4 | 0 | 115 | 29.0% | 18.3 | 2107 | |
| Pooled Nonresident | | 79 | 38 | 0 | 0 | 38 | 48.1% | 11.6 | 440 | |
| 155 Crystal Peak | | | | | | | | | | |
| | General | 163 | 50 | 0 | 0 | 50 | 30.7% | 18.6 | 932 | |
| Pooled Total | | 163 | 50 | 0 | 0 | 50 | 30.7% | 18.6 | 932 | |
| Pooled Resident | | 136 | 36 | 0 | 0 | 36 | 26.5% | 21.1 | 758 | |
| Pooled Nonresident | | 27 | 14 | 0 | 0 | 14 | 51.9% | 12.4 | 174 | |
| 156 Spread Creek | | | | | | | | | | |
| | General | 216 | 72 | 2 | 0 | 74 | 34.3% | 19.5 | 1440 | |
| Pooled Total | | 216 | 72 | 2 | 0 | 74 | 34.3% | 19.5 | 1440 | |
| Pooled Resident | | 161 | 48 | 2 | 0 | 50 | 31.1% | 17.6 | 880 | |
| Pooled Nonresident | | 55 | 24 | 0 | 0 | 24 | 43.6% | 23.3 | 560 | |
| 157 Boysen | | | | | | | | | | |
| **(170)** | Limited Type 1 | 388 | 291 | 28 | 9 | 328 | 84.5% | 5.6 | 1838 | 450 |
| **(170)** | D/F Type 6 | 670 | 0 | 489 | 86 | 575 | 85.8% | 4.5 | 2580 | 848 |
| Pooled Total | | 933 | 291 | 517 | 95 | 903 | 96.8% | 4.9 | 4418 | |
| Pooled Resident | | 716 | 225 | 359 | 60 | 644 | 89.9% | 5.4 | 3450 | |
| Pooled Nonresident | | 217 | 66 | 158 | 35 | 259 | 119.4% | 3.7 | 968 | |
| 160 Beaver Creek | | | | | | | | | | |
| | D/F Type 6 | 21 | 0 | 12 | 2 | 14 | 66.7% | 7.4 | 104 | 32 |
| | General | 235 | 47 | 6 | 0 | 53 | 22.6% | 15.1 | 799 | |
| Pooled Total | | 239 | 47 | 18 | 2 | 67 | 28.0% | 13.5 | 903 | |
| Pooled Resident | | 200 | 36 | 16 | 2 | 54 | 27.0% | 14.4 | 779 | |
| Pooled Nonresident | | 39 | 11 | 2 | 0 | 13 | 33.3% | 9.5 | 124 | |
| 161 St. Mary's Creek | | | | | | | | | | |
| | General | 128 | 28 | 3 | 0 | 31 | 24.2% | 11.6 | 361 | |
| Pooled Total | | 128 | 28 | 3 | 0 | 31 | 24.2% | 11.6 | 361 | |
| Pooled Resident | | 97 | 21 | 3 | 0 | 24 | 24.7% | 11.1 | 266 | |
| Pooled Nonresident | | 31 | 7 | 0 | 0 | 7 | 22.6% | 13.6 | 95 | |

TABLE III-A (Continued)

MULE DEER 2012 HARVEST, HUNTING PRESSURE, HUNTER SUCCESS BY HUNT AREA

| AREA (cross hunt areas) | TYPE | ACTIVE LICS/HTRS | HARVEST BUCK | DOE | FAWN | TOTAL | HUNTER SUCCESS | DAYS/ HARVEST | HUNTER DAYS | LICENSES SOLD (cross hunt incl.) |
|---|---|---|---|---|---|---|---|---|---|---|
| 162 Water Dog Lakes | | | | | | | | | | |
| **(141)** | Limited Type 1 | 23 | 4 | 0 | 0 | 4 | 17.4% | 34.8 | 139 | 101 |
| Pooled Total | | 23 | 4 | 0 | 0 | 4 | 17.4% | 34.8 | 139 | |
| Pooled Resident | | 17 | 4 | 0 | 0 | 4 | 23.5% | 26.8 | 107 | |
| Pooled Nonresident | | 6 | 0 | 0 | 0 | 0 | 0.0% | 0.0 | 32 | |
| 163 Middle Fork | | | | | | | | | | |
| | General | 200 | 109 | 0 | 0 | 109 | 54.5% | 7.3 | 798 | |
| Pooled Total | | 200 | 109 | 0 | 0 | 109 | 54.5% | 7.3 | 798 | |
| Pooled Resident | | 50 | 19 | 0 | 0 | 19 | 38.0% | 9.1 | 172 | |
| Pooled Nonresident | | 150 | 90 | 0 | 0 | 90 | 60.0% | 7.0 | 626 | |
| 164 Nowater | | | | | | | | | | |
| | D/F Type 6 | 77 | 0 | 39 | 2 | 41 | 53.2% | 7.9 | 322 | 99 |
| | General | 427 | 178 | 19 | 0 | 197 | 46.1% | 7.7 | 1515 | |
| Pooled Total | | 454 | 178 | 58 | 2 | 238 | 52.4% | 7.7 | 1837 | |
| Pooled Resident | | 304 | 135 | 28 | 0 | 163 | 53.6% | 6.7 | 1087 | |
| Pooled Nonresident | | 150 | 43 | 30 | 2 | 75 | 50.0% | 10.0 | 750 | |
| 165 YU Bench | | | | | | | | | | |
| | Limited Type 1 | 109 | 75 | 5 | 0 | 80 | 73.4% | 8.5 | 680 | 128 |
| | D/F Type 6 | 88 | 0 | 48 | 7 | 55 | 62.5% | 3.3 | 183 | 150 |
| Pooled Total | | 158 | 75 | 53 | 7 | 135 | 85.4% | 6.4 | 863 | |
| Pooled Resident | | 116 | 59 | 31 | 7 | 97 | 83.6% | 7.6 | 737 | |
| Pooled Nonresident | | 42 | 16 | 22 | 0 | 38 | 90.5% | 3.3 | 126 | |
| 168 Medicine Butte | | | | | | | | | | |
| **(132, 133)** | D/F Type 7 | 3 | 0 | 3 | 0 | 3 | 100.0% | 1.3 | 4 | 51 |
| | General | 963 | 434 | 51 | 0 | 485 | 50.4% | 8.3 | 4029 | |
| Pooled Total | | 962 | 434 | 54 | 0 | 488 | 50.7% | 8.3 | 4033 | |
| Pooled Resident | | 812 | 339 | 54 | 0 | 393 | 48.4% | 8.8 | 3443 | |
| Pooled Nonresident | | 150 | 95 | 0 | 0 | 95 | 63.3% | 6.2 | 590 | |
| 169 Tisdale Mountain | | | | | | | | | | |
| | General | 155 | 83 | 0 | 0 | 83 | 53.5% | 7.5 | 624 | |
| Pooled Total | | 155 | 83 | 0 | 0 | 83 | 53.5% | 7.5 | 624 | |
| Pooled Resident | | 57 | 15 | 0 | 0 | 15 | 26.3% | 14.9 | 223 | |
| Pooled Nonresident | | 98 | 68 | 0 | 0 | 68 | 69.4% | 5.9 | 401 | |
| 170 Riverview | | | | | | | | | | |
| **(157)** | Limited Type 1 | 21 | 4 | 0 | 0 | 4 | 19.0% | 17.3 | 69 | 450 |
| **(157)** | D/F Type 6 | 15 | 0 | 7 | 7 | 14 | 93.3% | 1.1 | 15 | 848 |
| Pooled Total | | 36 | 4 | 7 | 7 | 18 | 50.0% | 4.7 | 84 | |
| Pooled Resident | | 36 | 4 | 7 | 7 | 18 | 50.0% | 4.7 | 84 | |
| Pooled Nonresident | | 0 | 0 | 0 | 0 | 0 | 0.0% | 0.0 | 0 | |
| 171 Crowheart Butte | | | | | | | | | | |
| | D/F Type 6 | 97 | 0 | 61 | 3 | 64 | 66.0% | 3.2 | 202 | 196 |
| | General | 159 | 61 | 24 | 3 | 88 | 55.3% | 5.1 | 449 | |
| Pooled Total | | 221 | 61 | 85 | 6 | 152 | 68.8% | 4.3 | 651 | |
| Pooled Resident | | 175 | 54 | 51 | 3 | 108 | 61.7% | 4.2 | 449 | |
| Pooled Nonresident | | 46 | 7 | 34 | 3 | 44 | 95.7% | 4.6 | 202 | |

TABLE III-H

# MULE DEER HARVEST

## BY HERD UNIT

## 2012

| HERD | | TYPE | ACTIVE LICS/HTRS | HARVEST BUCK | DOE | FAWN | TOTAL | HUNTER SUCCESS | DAYS/ HARVEST | HUNTER DAYS | LICENSES SOLD (cross hunt incl.) |
|---|---|---|---|---|---|---|---|---|---|---|---|
| 101 Targhee | | General | 50 | 12 | 0 | 0 | 12 | 24.0% | 24.8 | 298 | |
| | Total Hunters | | 50 | 12 | 0 | 0 | 12 | 24.0% | 24.8 | 298 | |
| | Resident | | 36 | 9 | 0 | 0 | 9 | 25.0% | 19.4 | 175 | |
| | Nonresident | | 14 | 3 | 0 | 0 | 3 | 21.4% | 41.0 | 123 | |
| 104 Sublette | | D/F | 31 | 0 | 16 | 2 | 18 | 58.1% | 3.9 | 70 | 52 |
| | | Limited | 108 | 43 | 0 | 0 | 43 | 39.8% | 19.7 | 845 | 122 |
| | | General | 3678 | 1207 | 25 | 4 | 1236 | 33.6% | 16.7 | 20702 | |
| | Total Hunters | | 3808 | 1250 | 41 | 6 | 1297 | 34.1% | 16.7 | 21617 | |
| | Resident | | 3075 | 860 | 37 | 4 | 901 | 29.3% | 19.2 | 17271 | |
| | Nonresident | | 733 | 390 | 4 | 2 | 396 | 54.0% | 11.0 | 4346 | |
| 131 Wyoming Range | | General | 5277 | 2165 | 125 | 8 | 2298 | 43.5% | 11.9 | 27331 | |
| | Total Hunters | | 5277 | 2165 | 125 | 8 | 2298 | 43.5% | 11.9 | 27331 | |
| | Resident | | 4568 | 1729 | 125 | 8 | 1862 | 40.8% | 12.7 | 23558 | |
| | Nonresident | | 709 | 436 | 0 | 0 | 436 | 61.5% | 8.7 | 3773 | |
| 207 Paintrock | | D/F | 161 | 0 | 67 | 8 | 75 | 46.6% | 6.1 | 457 | 198 |
| | | General | 1539 | 530 | 210 | 18 | 758 | 49.3% | 9.2 | 6958 | |
| | Total Hunters | | 1612 | 530 | 277 | 26 | 833 | 51.7% | 8.9 | 7415 | |
| | Resident | | 960 | 218 | 113 | 14 | 345 | 35.9% | 13.0 | 4481 | |
| | Nonresident | | 652 | 312 | 164 | 12 | 488 | 74.8% | 6.0 | 2934 | |
| 208 Southwest Bighorn | | D/F | 254 | 0 | 140 | 10 | 150 | 59.1% | 6.6 | 994 | 372 |
| | | Limited | 138 | 96 | 0 | 3 | 99 | 71.7% | 6.0 | 592 | 155 |
| | | General | 1807 | 758 | 129 | 13 | 900 | 49.8% | 8.7 | 7861 | |
| | Total Hunters | | 2046 | 854 | 269 | 26 | 1149 | 56.2% | 8.2 | 9447 | |
| | Resident | | 1047 | 374 | 90 | 7 | 471 | 45.0% | 9.1 | 4271 | |
| | Nonresident | | 999 | 480 | 179 | 19 | 678 | 67.9% | 7.6 | 5176 | |
| 209 Basin | | D/F | 98 | 0 | 62 | 5 | 67 | 68.4% | 3.2 | 214 | 150 |
| | | Limited | 116 | 63 | 2 | 0 | 65 | 56.0% | 11.1 | 721 | 127 |
| | | General | 128 | 67 | 4 | 0 | 71 | 55.5% | 5.7 | 403 | |
| | Total Hunters | | 303 | 130 | 68 | 5 | 203 | 67.0% | 6.6 | 1338 | |
| | Resident | | 194 | 77 | 31 | 2 | 110 | 56.7% | 8.5 | 932 | |
| | Nonresident | | 109 | 53 | 37 | 3 | 93 | 85.3% | 4.4 | 406 | |
| 210 Greybull River | | D/F | 475 | 0 | 279 | 52 | 331 | 69.7% | 5.2 | 1732 | 650 |
| | | Limited | 109 | 75 | 5 | 0 | 80 | 73.4% | 8.5 | 680 | 128 |
| | | General | 738 | 241 | 67 | 7 | 315 | 42.7% | 8.4 | 2643 | |
| | Total Hunters | | 1093 | 316 | 351 | 59 | 726 | 66.4% | 7.0 | 5055 | |
| | Resident | | 813 | 218 | 237 | 36 | 491 | 60.4% | 7.7 | 3775 | |
| | Nonresident | | 280 | 98 | 114 | 23 | 235 | 83.9% | 5.4 | 1280 | |
| 211 Shoshone River | | D/F | 300 | 0 | 177 | 28 | 205 | 68.3% | 4.8 | 989 | 450 |
| | | General | 1211 | 354 | 187 | 39 | 580 | 47.9% | 7.5 | 4351 | |
| | Total Hunters | | 1399 | 354 | 364 | 67 | 785 | 56.1% | 6.8 | 5340 | |
| | Resident | | 1220 | 292 | 335 | 57 | 684 | 56.1% | 7.2 | 4935 | |
| | Nonresident | | 179 | 62 | 29 | 10 | 101 | 56.4% | 4.0 | 405 | |
| 212 Owl Creek/Meeteetse | | D/F | 60 | 0 | 41 | 6 | 47 | 78.3% | 7.8 | 366 | 79 |
| | | Limited | 292 | 188 | 0 | 0 | 188 | 64.4% | 5.6 | 1060 | 382 |
| | Total Hunters | | 322 | 188 | 41 | 6 | 235 | 73.0% | 6.1 | 1426 | |
| | Resident | | 240 | 136 | 24 | 4 | 164 | 68.3% | 6.7 | 1098 | |
| | Nonresident | | 82 | 52 | 17 | 2 | 71 | 86.6% | 4.6 | 328 | |
| 215 Upper Shoshone | | D/F | 120 | 0 | 76 | 12 | 88 | 73.3% | 4.6 | 401 | 148 |
| | | General | 1460 | 732 | 44 | 3 | 779 | 53.4% | 8.4 | 6566 | |
| | Total Hunters | | 1513 | 732 | 120 | 15 | 867 | 57.3% | 8.0 | 6967 | |
| | Resident | | 852 | 359 | 78 | 11 | 448 | 52.6% | 8.6 | 3836 | |
| | Nonresident | | 661 | 373 | 42 | 4 | 419 | 63.4% | 7.5 | 3131 | |
| 216 Clark's Fork | | D/F | 445 | 0 | 274 | 26 | 300 | 67.4% | 7.6 | 2274 | 649 |
| | | Limited | 51 | 38 | 0 | 0 | 38 | 74.5% | 6.2 | 236 | 53 |
| | | General | 1322 | 428 | 242 | 13 | 683 | 51.7% | 8.7 | 5957 | |
| | Total Hunters | | 1653 | 466 | 516 | 39 | 1021 | 61.8% | 8.3 | 8467 | |
| | Resident | | 1171 | 291 | 434 | 23 | 748 | 63.9% | 8.6 | 6416 | |
| | Nonresident | | 482 | 175 | 82 | 16 | 273 | 56.6% | 7.5 | 2051 | |

TABLE III-H (Continued)

# MULE DEER 2012 HARVEST BY HERD UNIT

| HERD | TYPE | ACTIVE LICS/HTRS | HARVEST BUCK | HARVEST DOE | HARVEST FAWN | HARVEST TOTAL | HUNTER SUCCESS | DAYS/ HARVEST | HUNTER DAYS | LICENSES SOLD (cross hunt incl.) |
|---|---|---|---|---|---|---|---|---|---|---|
| 319 Powder River | D/F | 631 | 0 | 470 | 0 | 470 | 74.5% | 4.9 | 2314 | 1196 |
| | General | 3094 | 2036 | 32 | 3 | 2071 | 66.9% | 5.7 | 11725 | |
| Total Hunters | | 3602 | 2036 | 502 | 3 | 2541 | 70.5% | 5.5 | 14039 | |
| Resident | | 1734 | 753 | 218 | 3 | 974 | 56.2% | 6.3 | 6153 | |
| Nonresident | | 1868 | 1283 | 284 | 0 | 1567 | 83.9% | 5.0 | 7886 | |
| 320 Pumpkin Buttes | D/F | 47 | 0 | 26 | 7 | 33 | 70.2% | 4.8 | 157 | 95 |
| | General | 1014 | 655 | 22 | 0 | 677 | 66.8% | 5.6 | 3777 | |
| Total Hunters | | 1046 | 655 | 48 | 7 | 710 | 67.9% | 5.5 | 3934 | |
| Resident | | 462 | 234 | 14 | 5 | 253 | 54.8% | 7.2 | 1830 | |
| Nonresident | | 584 | 421 | 34 | 2 | 457 | 78.3% | 4.6 | 2104 | |
| 321 North Bighorn | D/F | 507 | 0 | 287 | 44 | 331 | 65.3% | 9.4 | 3106 | 1395 |
| | General | 3252 | 1204 | 116 | 2 | 1322 | 40.7% | 13.0 | 17225 | |
| Total Hunters | | 3561 | 1204 | 403 | 46 | 1653 | 46.4% | 12.3 | 20331 | |
| Resident | | 2244 | 521 | 224 | 31 | 776 | 34.6% | 16.9 | 13139 | |
| Nonresident | | 1317 | 683 | 179 | 15 | 877 | 66.6% | 8.2 | 7192 | |
| 322 Upper Powder River | General | 1487 | 793 | 96 | 16 | 905 | 60.9% | 7.0 | 6379 | |
| Total Hunters | | 1487 | 793 | 96 | 16 | 905 | 60.9% | 7.0 | 6379 | |
| Resident | | 568 | 162 | 58 | 12 | 232 | 40.8% | 10.0 | 2325 | |
| Nonresident | | 919 | 631 | 38 | 4 | 673 | 73.2% | 6.0 | 4054 | |
| 423 Uinta | D/F | 44 | 0 | 31 | 10 | 41 | 93.2% | 2.9 | 118 | 51 |
| | General | 2587 | 1140 | 103 | 0 | 1243 | 48.0% | 9.8 | 12181 | |
| Total Hunters | | 2611 | 1140 | 134 | 10 | 1284 | 49.2% | 9.6 | 12299 | |
| Resident | | 2257 | 913 | 121 | 8 | 1042 | 46.2% | 10.2 | 10651 | |
| Nonresident | | 354 | 227 | 13 | 2 | 242 | 68.4% | 6.8 | 1648 | |
| 424 South Rock Springs | Limited | 437 | 362 | 0 | 0 | 362 | 82.8% | 8.3 | 3003 | 454 |
| Total Hunters | | 437 | 362 | 0 | 0 | 362 | 82.8% | 8.3 | 3003 | |
| Resident | | 354 | 288 | 0 | 0 | 288 | 81.4% | 8.4 | 2415 | |
| Nonresident | | 83 | 74 | 0 | 0 | 74 | 89.2% | 7.9 | 588 | |
| 427 Baggs | Limited | 77 | 49 | 0 | 0 | 49 | 63.6% | 8.1 | 396 | 87 |
| | General | 1908 | 866 | 6 | 4 | 876 | 45.9% | 9.6 | 8418 | |
| Total Hunters | | 1985 | 915 | 6 | 4 | 925 | 46.6% | 9.5 | 8814 | |
| Resident | | 1233 | 414 | 6 | 4 | 424 | 34.4% | 13.2 | 5580 | |
| Nonresident | | 752 | 501 | 0 | 0 | 501 | 66.6% | 6.5 | 3234 | |
| 430 Steamboat | D/F | 39 | 0 | 29 | 3 | 32 | 82.1% | 6.8 | 216 | 50 |
| | General | 826 | 173 | 29 | 9 | 211 | 25.5% | 12.1 | 2551 | |
| Total Hunters | | 849 | 173 | 58 | 12 | 243 | 28.6% | 11.4 | 2767 | |
| Resident | | 777 | 150 | 58 | 9 | 217 | 27.9% | 11.6 | 2514 | |
| Nonresident | | 72 | 23 | 0 | 3 | 26 | 36.1% | 9.7 | 253 | |
| 534 Goshen Rim | D/F | 104 | 0 | 65 | 4 | 69 | 66.3% | 4.8 | 331 | 175 |
| | Limited | 41 | 12 | 2 | 0 | 14 | 34.1% | 9.9 | 138 | 50 |
| | General | 1725 | 834 | 8 | 0 | 842 | 48.8% | 7.2 | 6089 | |
| Total Hunters | | 1815 | 846 | 75 | 4 | 925 | 51.0% | 7.1 | 6558 | |
| Resident | | 1417 | 636 | 45 | 3 | 684 | 48.3% | 7.6 | 5172 | |
| Nonresident | | 398 | 210 | 30 | 1 | 241 | 60.6% | 5.8 | 1386 | |
| 537 Laramie Mountains | D/F | 153 | 0 | 92 | 0 | 92 | 60.1% | 6.7 | 618 | 202 |
| | Limited | 316 | 174 | 20 | 2 | 196 | 62.0% | 8.5 | 1662 | 356 |
| | General | 1584 | 706 | 12 | 0 | 718 | 45.3% | 9.0 | 6476 | |
| Total Hunters | | 1966 | 880 | 124 | 2 | 1006 | 51.2% | 8.7 | 8756 | |
| Resident | | 1395 | 541 | 98 | 2 | 641 | 45.9% | 9.6 | 6138 | |
| Nonresident | | 571 | 339 | 26 | 0 | 365 | 63.9% | 7.2 | 2618 | |
| 539 Sheep Mountain | General | 1398 | 374 | 42 | 0 | 416 | 29.8% | 16.3 | 6788 | |
| Total Hunters | | 1398 | 374 | 42 | 0 | 416 | 29.8% | 16.3 | 6788 | |
| Resident | | 1215 | 281 | 42 | 0 | 323 | 26.6% | 18.5 | 5984 | |
| Nonresident | | 183 | 93 | 0 | 0 | 93 | 50.8% | 8.6 | 804 | |
| 540 Shirley Mountain | General | 715 | 286 | 10 | 3 | 299 | 41.8% | 10.7 | 3210 | |
| Total Hunters | | 715 | 286 | 10 | 3 | 299 | 41.8% | 10.7 | 3210 | |
| Resident | | 434 | 151 | 7 | 0 | 158 | 36.4% | 13.6 | 2155 | |
| Nonresident | | 281 | 135 | 3 | 3 | 141 | 50.2% | 7.5 | 1055 | |
| 541 Platte Valley | Limited | 15 | 15 | 0 | 0 | 15 | 100.0% | 6.1 | 92 | 15 |
| | General | 1691 | 364 | 51 | 3 | 418 | 24.7% | 20.1 | 8405 | |
| Total Hunters | | 1706 | 379 | 51 | 3 | 433 | 25.4% | 19.6 | 8497 | |
| Resident | | 1364 | 259 | 51 | 3 | 313 | 22.9% | 21.8 | 6837 | |
| Nonresident | | 342 | 120 | 0 | 0 | 120 | 35.1% | 13.8 | 1660 | |

TABLE III-H (Continued)

# MULE DEER 2012 HARVEST BY HERD UNIT

| HERD | | TYPE | ACTIVE LICS/HTRS | HARVEST BUCK | DOE | FAWN | TOTAL | HUNTER SUCCESS | DAYS/ HARVEST | HUNTER DAYS | LICENSES SOLD (cross hunt incl.) |
|---|---|---|---|---|---|---|---|---|---|---|---|
| 642 Dubois | | D/F | 117 | 0 | 89 | 5 | 94 | 80.3% | 3.4 | 322 | 155 |
| | | Limited | 47 | 41 | 0 | 0 | 41 | 87.2% | 7.6 | 310 | 52 |
| | | General | 1015 | 251 | 11 | 0 | 262 | 25.8% | 23.4 | 6132 | |
| | Total Hunters | | 1140 | 292 | 100 | 5 | 397 | 34.8% | 17.0 | 6764 | |
| | Resident | | 992 | 240 | 78 | 5 | 323 | 32.6% | 18.4 | 5956 | |
| | Nonresident | | 148 | 52 | 22 | 0 | 74 | 50.0% | 10.9 | 808 | |
| 643 Project | | D/F | 782 | 0 | 557 | 96 | 653 | 83.5% | 4.3 | 2797 | 1044 |
| | | Limited | 397 | 295 | 28 | 9 | 332 | 83.6% | 5.7 | 1907 | 450 |
| | | General | 159 | 61 | 24 | 3 | 88 | 55.3% | 5.1 | 449 | |
| | Total Hunters | | 1156 | 356 | 609 | 108 | 1073 | 92.8% | 4.8 | 5153 | |
| | Resident | | 892 | 283 | 417 | 70 | 770 | 86.3% | 5.2 | 3983 | |
| | Nonresident | | 264 | 73 | 192 | 38 | 303 | 114.8% | 3.9 | 1170 | |
| 644 South Wind River | | D/F | 37 | 0 | 26 | 3 | 29 | 78.4% | 4.8 | 139 | 58 |
| | | General | 1235 | 369 | 15 | 0 | 384 | 31.1% | 14.3 | 5508 | |
| | Total Hunters | | 1251 | 369 | 41 | 3 | 413 | 33.0% | 13.7 | 5647 | |
| | Resident | | 1024 | 262 | 39 | 2 | 303 | 29.6% | 15.5 | 4690 | |
| | Nonresident | | 227 | 107 | 2 | 1 | 110 | 48.5% | 8.7 | 957 | |
| 646 Sweetwater | | D/F | 38 | 0 | 26 | 2 | 28 | 73.7% | 2.1 | 59 | 78 |
| | | General | 995 | 217 | 21 | 0 | 238 | 23.9% | 16.3 | 3885 | |
| | Total Hunters | | 1020 | 217 | 47 | 2 | 266 | 26.1% | 14.8 | 3944 | |
| | Resident | | 643 | 88 | 34 | 2 | 124 | 19.3% | 18.4 | 2282 | |
| | Nonresident | | 377 | 129 | 13 | 0 | 142 | 37.7% | 11.7 | 1662 | |
| 647 Ferris | | Limited | 86 | 64 | 0 | 0 | 64 | 74.4% | 7.6 | 488 | 99 |
| | Total Hunters | | 86 | 64 | 0 | 0 | 64 | 74.4% | 7.6 | 488 | |
| | Resident | | 68 | 46 | 0 | 0 | 46 | 67.6% | 8.8 | 407 | |
| | Nonresident | | 18 | 18 | 0 | 0 | 18 | 100.0% | 4.5 | 81 | |
| 648 Beaver Rim | | Limited | 100 | 76 | 0 | 0 | 76 | 76.0% | 9.0 | 684 | 103 |
| | Total Hunters | | 100 | 76 | 0 | 0 | 76 | 76.0% | 9.0 | 684 | |
| | Resident | | 77 | 59 | 0 | 0 | 59 | 76.6% | 9.2 | 544 | |
| | Nonresident | | 23 | 17 | 0 | 0 | 17 | 73.9% | 8.2 | 140 | |
| 650 Chain Lakes | | General | 129 | 20 | 3 | 0 | 23 | 17.8% | 26.6 | 612 | |
| | Total Hunters | | 129 | 20 | 3 | 0 | 23 | 17.8% | 26.6 | 612 | |
| | Resident | | 114 | 20 | 3 | 0 | 23 | 20.2% | 24.0 | 553 | |
| | Nonresident | | 15 | 0 | 0 | 0 | 0 | 0.0% | 0.0 | 59 | |
| 740 Cheyenne River | | D/F | 101 | 0 | 73 | 7 | 80 | 79.2% | 2.8 | 227 | 183 |
| | | General | 2480 | 1255 | 11 | 0 | 1266 | 51.0% | 8.1 | 10252 | |
| | Total Hunters | | 2520 | 1255 | 84 | 7 | 1346 | 53.4% | 7.8 | 10479 | |
| | Resident | | 938 | 351 | 50 | 5 | 406 | 43.3% | 9.4 | 3804 | |
| | Nonresident | | 1582 | 904 | 34 | 2 | 940 | 59.4% | 7.1 | 6675 | |
| 751 Black Hills | | D/F | 95 | 0 | 48 | 8 | 56 | 58.9% | 5.6 | 312 | 225 |
| | | General | 3526 | 1253 | 118 | 15 | 1386 | 39.3% | 8.0 | 11123 | |
| | Total Hunters | | 3569 | 1253 | 166 | 23 | 1442 | 40.4% | 7.9 | 11435 | |
| | Resident | | 1932 | 617 | 87 | 7 | 711 | 36.8% | 8.1 | 5771 | |
| | Nonresident | | 1637 | 636 | 79 | 16 | 731 | 44.7% | 7.7 | 5664 | |
| 755 North Converse | | D/F | 80 | 0 | 59 | 11 | 70 | 87.5% | 3.0 | 213 | 100 |
| | | Limited | 497 | 332 | 40 | 9 | 381 | 76.7% | 4.8 | 1837 | 598 |
| | Total Hunters | | 550 | 332 | 99 | 20 | 451 | 82.0% | 4.5 | 2050 | |
| | Resident | | 192 | 83 | 24 | 15 | 122 | 63.5% | 7.8 | 946 | |
| | Nonresident | | 358 | 249 | 75 | 5 | 329 | 91.9% | 3.4 | 1104 | |
| 756 South Converse | | General | 861 | 343 | 14 | 0 | 357 | 41.5% | 8.2 | 2931 | |
| | Total Hunters | | 861 | 343 | 14 | 0 | 357 | 41.5% | 8.2 | 2931 | |
| | Resident | | 533 | 179 | 7 | 0 | 186 | 34.9% | 9.6 | 1779 | |
| | Nonresident | | 328 | 164 | 7 | 0 | 171 | 52.1% | 6.7 | 1152 | |
| 757 Bates Hole/Hat Six | | General | 757 | 234 | 7 | 0 | 241 | 31.8% | 10.1 | 2431 | |
| | Total Hunters | | 757 | 234 | 7 | 0 | 241 | 31.8% | 10.1 | 2431 | |
| | Resident | | 577 | 133 | 7 | 0 | 140 | 24.3% | 13.0 | 1814 | |
| | Nonresident | | 180 | 101 | 0 | 0 | 101 | 56.1% | 6.1 | 617 | |
| 758 Rattlesnake | | D/F | 34 | 0 | 15 | 0 | 15 | 44.1% | 7.1 | 107 | 50 |
| | | Limited | 164 | 126 | 0 | 0 | 126 | 76.8% | 5.7 | 719 | 180 |
| | | General | 282 | 80 | 0 | 0 | 80 | 28.4% | 9.2 | 737 | |
| | Total Hunters | | 463 | 206 | 15 | 0 | 221 | 47.7% | 7.1 | 1563 | |
| | Resident | | 397 | 161 | 13 | 0 | 174 | 43.8% | 7.8 | 1358 | |
| | Nonresident | | 66 | 45 | 2 | 0 | 47 | 71.2% | 4.4 | 205 | |

TABLE III-H (Continued)

MULE DEER 2012 HARVEST BY HERD UNIT

| HERD | TYPE | ACTIVE LICS/HTRS | HARVEST BUCK | HARVEST DOE | HARVEST FAWN | HARVEST TOTAL | HUNTER SUCCESS | DAYS/ HARVEST | HUNTER DAYS | LICENSES SOLD (cross hunt incl.) |
|---|---|---|---|---|---|---|---|---|---|---|
| 759 North Natrona | D/F | 38 | 0 | 22 | 5 | 27 | 71.1% | 5.3 | 142 | 50 |
| | Limited | 230 | 169 | 0 | 0 | 169 | 73.5% | 6.2 | 1046 | 246 |
| Total Hunters | | 256 | 169 | 22 | 5 | 196 | 76.6% | 6.1 | 1188 | |
| Resident | | 213 | 136 | 20 | 2 | 158 | 74.2% | 6.5 | 1028 | |
| Nonresident | | 43 | 33 | 2 | 3 | 38 | 88.4% | 4.2 | 160 | |

TABLE V-A

# MULE DEER

## HARVEST BY METHOD

BY HUNT AREA

## 2012

| AREA | | HARVEST | | | |
|---|---|---|---|---|---|
| | | BUCK | DOE | FAWN | TOTAL |
| 1 Crook | | | | | |
| Total | Archery | 7 | 0 | 0 | 7 |
| | Firearm | 330 | 23 | 12 | 365 |
| | Muzzleloader | 0 | 0 | 0 | 0 |
| Resident | Archery | 0 | 0 | 0 | 0 |
| | Firearm | 135 | 11 | 0 | 146 |
| | Muzzleloader | 0 | 0 | 0 | 0 |
| Nonresident | Archery | 7 | 0 | 0 | 7 |
| | Firearm | 195 | 12 | 12 | 219 |
| | Muzzleloader | 0 | 0 | 0 | 0 |
| 2 Bearlodge | | | | | |
| Total | Archery | 18 | 0 | 0 | 18 |
| | Firearm | 287 | 29 | 0 | 316 |
| | Muzzleloader | 3 | 0 | 0 | 3 |
| Resident | Archery | 14 | 0 | 0 | 14 |
| | Firearm | 118 | 14 | 0 | 132 |
| | Muzzleloader | 3 | 0 | 0 | 3 |
| Nonresident | Archery | 4 | 0 | 0 | 4 |
| | Firearm | 169 | 15 | 0 | 184 |
| | Muzzleloader | 0 | 0 | 0 | 0 |
| 3 Keyhole | | | | | |
| Total | Archery | 0 | 0 | 0 | 0 |
| | Firearm | 184 | 21 | 0 | 205 |
| | Muzzleloader | 4 | 0 | 0 | 4 |
| Resident | Archery | 0 | 0 | 0 | 0 |
| | Firearm | 88 | 14 | 0 | 102 |
| | Muzzleloader | 4 | 0 | 0 | 4 |
| Nonresident | Archery | 0 | 0 | 0 | 0 |
| | Firearm | 96 | 7 | 0 | 103 |
| | Muzzleloader | 0 | 0 | 0 | 0 |
| 4 Sand Creek | | | | | |
| Total | Archery | 0 | 0 | 0 | 0 |
| | Firearm | 60 | 23 | 0 | 83 |
| | Muzzleloader | 0 | 0 | 0 | 0 |
| Resident | Archery | 0 | 0 | 0 | 0 |
| | Firearm | 42 | 9 | 0 | 51 |
| | Muzzleloader | 0 | 0 | 0 | 0 |
| Nonresident | Archery | 0 | 0 | 0 | 0 |
| | Firearm | 18 | 14 | 0 | 32 |
| | Muzzleloader | 0 | 0 | 0 | 0 |
| 5 Inyan Kara | | | | | |
| Total | Archery | 0 | 0 | 0 | 0 |
| | Firearm | 149 | 43 | 7 | 199 |
| | Muzzleloader | 0 | 0 | 0 | 0 |
| Resident | Archery | 0 | 0 | 0 | 0 |
| | Firearm | 72 | 19 | 7 | 98 |
| | Muzzleloader | 0 | 0 | 0 | 0 |
| Nonresident | Archery | 0 | 0 | 0 | 0 |
| | Firearm | 77 | 24 | 0 | 101 |
| | Muzzleloader | 0 | 0 | 0 | 0 |
| 6 Skull Creek | | | | | |
| Total | Archery | 2 | 2 | 0 | 4 |
| | Firearm | 209 | 25 | 4 | 238 |
| | Muzzleloader | 0 | 0 | 0 | 0 |
| Resident | Archery | 2 | 2 | 0 | 4 |
| | Firearm | 139 | 18 | 0 | 157 |
| | Muzzleloader | 0 | 0 | 0 | 0 |
| Nonresident | Archery | 0 | 0 | 0 | 0 |
| | Firearm | 70 | 7 | 4 | 81 |
| | Muzzleloader | 0 | 0 | 0 | 0 |

TABLE V-A (Continued)

MULE DEER 2012 HARVEST BY METHOD BY HUNT AREA

| AREA | | | HARVEST | | | |
|---|---|---|---|---|---|---|
| | | | BUCK | DOE | FAWN | TOTAL |
| 7 South Osage | | | | | | |
| | Total | Archery | 0 | 0 | 0 | 0 |
| | | Firearm | 59 | 0 | 0 | 59 |
| | | Muzzleloader | 0 | 0 | 0 | 0 |
| | Resident | Archery | 0 | 0 | 0 | 0 |
| | | Firearm | 21 | 0 | 0 | 21 |
| | | Muzzleloader | 0 | 0 | 0 | 0 |
| | Nonresident | Archery | 0 | 0 | 0 | 0 |
| | | Firearm | 38 | 0 | 0 | 38 |
| | | Muzzleloader | 0 | 0 | 0 | 0 |
| 8 Upton-Four Horse | | | | | | |
| | Total | Archery | 7 | 0 | 0 | 7 |
| | | Firearm | 51 | 4 | 2 | 57 |
| | | Muzzleloader | 3 | 0 | 0 | 3 |
| | Resident | Archery | 7 | 0 | 0 | 7 |
| | | Firearm | 10 | 0 | 0 | 10 |
| | | Muzzleloader | 3 | 0 | 0 | 3 |
| | Nonresident | Archery | 0 | 0 | 0 | 0 |
| | | Firearm | 41 | 4 | 2 | 47 |
| | | Muzzleloader | 0 | 0 | 0 | 0 |
| 9 Blacktail Creek | | | | | | |
| | Total | Archery | 0 | 0 | 0 | 0 |
| | | Firearm | 113 | 3 | 0 | 116 |
| | | Muzzleloader | 0 | 0 | 0 | 0 |
| | Resident | Archery | 0 | 0 | 0 | 0 |
| | | Firearm | 11 | 3 | 0 | 14 |
| | | Muzzleloader | 0 | 0 | 0 | 0 |
| | Nonresident | Archery | 0 | 0 | 0 | 0 |
| | | Firearm | 102 | 0 | 0 | 102 |
| | | Muzzleloader | 0 | 0 | 0 | 0 |
| 10 Rochelle Hills | | | | | | |
| | Total | Archery | 4 | 0 | 0 | 4 |
| | | Firearm | 119 | 0 | 0 | 119 |
| | | Muzzleloader | 0 | 0 | 0 | 0 |
| | Resident | Archery | 4 | 0 | 0 | 4 |
| | | Firearm | 51 | 0 | 0 | 51 |
| | | Muzzleloader | 0 | 0 | 0 | 0 |
| | Nonresident | Archery | 0 | 0 | 0 | 0 |
| | | Firearm | 68 | 0 | 0 | 68 |
| | | Muzzleloader | 0 | 0 | 0 | 0 |
| 11 Mule Creek | | | | | | |
| | Total | Archery | 11 | 0 | 0 | 11 |
| | | Firearm | 184 | 20 | 3 | 207 |
| | | Muzzleloader | 0 | 0 | 0 | 0 |
| | Resident | Archery | 0 | 0 | 0 | 0 |
| | | Firearm | 48 | 6 | 3 | 57 |
| | | Muzzleloader | 0 | 0 | 0 | 0 |
| | Nonresident | Archery | 11 | 0 | 0 | 11 |
| | | Firearm | 136 | 14 | 0 | 150 |
| | | Muzzleloader | 0 | 0 | 0 | 0 |
| 12 Hat Creek | | | | | | |
| | Total | Archery | 0 | 0 | 0 | 0 |
| | | Firearm | 145 | 35 | 2 | 182 |
| | | Muzzleloader | 4 | 0 | 0 | 4 |
| | Resident | Archery | 0 | 0 | 0 | 0 |
| | | Firearm | 32 | 29 | 2 | 63 |
| | | Muzzleloader | 0 | 0 | 0 | 0 |
| | Nonresident | Archery | 0 | 0 | 0 | 0 |
| | | Firearm | 113 | 6 | 0 | 119 |
| | | Muzzleloader | 4 | 0 | 0 | 4 |

TABLE V-A (Continued)

MULE DEER 2012 HARVEST BY METHOD BY HUNT AREA

| AREA | | HARVEST | | | |
|---|---|---|---|---|---|
| | | BUCK | DOE | FAWN | TOTAL |
| 13 Lusk | | | | | |
| Total | Archery | 7 | 0 | 0 | 7 |
| | Firearm | 241 | 5 | 0 | 246 |
| | Muzzleloader | 0 | 0 | 0 | 0 |
| Resident | Archery | 3 | 0 | 0 | 3 |
| | Firearm | 49 | 5 | 0 | 54 |
| | Muzzleloader | 0 | 0 | 0 | 0 |
| Nonresident | Archery | 4 | 0 | 0 | 4 |
| | Firearm | 192 | 0 | 0 | 192 |
| | Muzzleloader | 0 | 0 | 0 | 0 |
| 14 Twenty Mile | | | | | |
| Total | Archery | 11 | 4 | 0 | 15 |
| | Firearm | 209 | 3 | 0 | 212 |
| | Muzzleloader | 0 | 0 | 0 | 0 |
| Resident | Archery | 7 | 4 | 0 | 11 |
| | Firearm | 63 | 3 | 0 | 66 |
| | Muzzleloader | 0 | 0 | 0 | 0 |
| Nonresident | Archery | 4 | 0 | 0 | 4 |
| | Firearm | 146 | 0 | 0 | 146 |
| | Muzzleloader | 0 | 0 | 0 | 0 |
| 15 South Keeline | | | | | |
| Total | Archery | 4 | 0 | 0 | 4 |
| | Firearm | 52 | 11 | 4 | 67 |
| | Muzzleloader | 0 | 0 | 0 | 0 |
| Resident | Archery | 4 | 0 | 0 | 4 |
| | Firearm | 35 | 2 | 3 | 40 |
| | Muzzleloader | 0 | 0 | 0 | 0 |
| Nonresident | Archery | 0 | 0 | 0 | 0 |
| | Firearm | 17 | 9 | 1 | 27 |
| | Muzzleloader | 0 | 0 | 0 | 0 |
| 16 Meadowdale/Jay Em | | | | | |
| Total | Archery | 4 | 0 | 0 | 4 |
| | Firearm | 252 | 22 | 0 | 274 |
| | Muzzleloader | 0 | 0 | 0 | 0 |
| Resident | Archery | 4 | 0 | 0 | 4 |
| | Firearm | 197 | 14 | 0 | 211 |
| | Muzzleloader | 0 | 0 | 0 | 0 |
| Nonresident | Archery | 0 | 0 | 0 | 0 |
| | Firearm | 55 | 8 | 0 | 63 |
| | Muzzleloader | 0 | 0 | 0 | 0 |
| 17 Northwest Gillette | | | | | |
| Total | Archery | 22 | 0 | 0 | 22 |
| | Firearm | 406 | 0 | 0 | 406 |
| | Muzzleloader | 0 | 0 | 0 | 0 |
| Resident | Archery | 11 | 0 | 0 | 11 |
| | Firearm | 143 | 0 | 0 | 143 |
| | Muzzleloader | 0 | 0 | 0 | 0 |
| Nonresident | Archery | 11 | 0 | 0 | 11 |
| | Firearm | 263 | 0 | 0 | 263 |
| | Muzzleloader | 0 | 0 | 0 | 0 |
| 18 Campbell | | | | | |
| Total | Archery | 7 | 0 | 0 | 7 |
| | Firearm | 439 | 0 | 0 | 439 |
| | Muzzleloader | 0 | 0 | 0 | 0 |
| Resident | Archery | 7 | 0 | 0 | 7 |
| | Firearm | 191 | 0 | 0 | 191 |
| | Muzzleloader | 0 | 0 | 0 | 0 |
| Nonresident | Archery | 0 | 0 | 0 | 0 |
| | Firearm | 248 | 0 | 0 | 248 |
| | Muzzleloader | 0 | 0 | 0 | 0 |

TABLE V-A (Continued)

MULE DEER 2012 HARVEST BY METHOD BY HUNT AREA

| AREA | | HARVEST | | | |
|---|---|---|---|---|---|
| | | BUCK | DOE | FAWN | TOTAL |
| 19 Pumpkin Buttes | | | | | |
| Total | Archery | 25 | 2 | 0 | 27 |
| | Firearm | 315 | 12 | 5 | 332 |
| | Muzzleloader | 0 | 0 | 0 | 0 |
| Resident | Archery | 14 | 0 | 0 | 14 |
| | Firearm | 123 | 4 | 5 | 132 |
| | Muzzleloader | 0 | 0 | 0 | 0 |
| Nonresident | Archery | 11 | 2 | 0 | 13 |
| | Firearm | 192 | 8 | 0 | 200 |
| | Muzzleloader | 0 | 0 | 0 | 0 |
| 20 Clarkelen | | | | | |
| Total | Archery | 0 | 0 | 0 | 0 |
| | Firearm | 75 | 0 | 0 | 75 |
| | Muzzleloader | 0 | 0 | 0 | 0 |
| Resident | Archery | 0 | 0 | 0 | 0 |
| | Firearm | 41 | 0 | 0 | 41 |
| | Muzzleloader | 0 | 0 | 0 | 0 |
| Nonresident | Archery | 0 | 0 | 0 | 0 |
| | Firearm | 34 | 0 | 0 | 34 |
| | Muzzleloader | 0 | 0 | 0 | 0 |
| 21 Thunder Basin | | | | | |
| Total | Archery | 8 | 0 | 0 | 8 |
| | Firearm | 79 | 10 | 0 | 89 |
| | Muzzleloader | 0 | 0 | 0 | 0 |
| Resident | Archery | 4 | 0 | 0 | 4 |
| | Firearm | 38 | 0 | 0 | 38 |
| | Muzzleloader | 0 | 0 | 0 | 0 |
| Nonresident | Archery | 4 | 0 | 0 | 4 |
| | Firearm | 41 | 10 | 0 | 51 |
| | Muzzleloader | 0 | 0 | 0 | 0 |
| 22 Douglas | | | | | |
| Total | Archery | 21 | 9 | 0 | 30 |
| | Firearm | 311 | 90 | 20 | 421 |
| | Muzzleloader | 0 | 0 | 0 | 0 |
| Resident | Archery | 0 | 0 | 0 | 0 |
| | Firearm | 83 | 24 | 15 | 122 |
| | Muzzleloader | 0 | 0 | 0 | 0 |
| Nonresident | Archery | 21 | 9 | 0 | 30 |
| | Firearm | 228 | 66 | 5 | 299 |
| | Muzzleloader | 0 | 0 | 0 | 0 |
| 23 Clearmont | | | | | |
| Total | Archery | 34 | 0 | 0 | 34 |
| | Firearm | 784 | 414 | 3 | 1201 |
| | Muzzleloader | 0 | 0 | 0 | 0 |
| Resident | Archery | 19 | 0 | 0 | 19 |
| | Firearm | 259 | 173 | 3 | 435 |
| | Muzzleloader | 0 | 0 | 0 | 0 |
| Nonresident | Archery | 15 | 0 | 0 | 15 |
| | Firearm | 525 | 241 | 0 | 766 |
| | Muzzleloader | 0 | 0 | 0 | 0 |
| 24 Sheridan | | | | | |
| Total | Archery | 33 | 3 | 0 | 36 |
| | Firearm | 268 | 233 | 44 | 545 |
| | Muzzleloader | 7 | 0 | 0 | 7 |
| Resident | Archery | 3 | 3 | 0 | 6 |
| | Firearm | 133 | 156 | 29 | 318 |
| | Muzzleloader | 7 | 0 | 0 | 7 |
| Nonresident | Archery | 30 | 0 | 0 | 30 |
| | Firearm | 135 | 77 | 15 | 227 |
| | Muzzleloader | 0 | 0 | 0 | 0 |

TABLE V-A (Continued)

MULE DEER 2012 HARVEST BY METHOD BY HUNT AREA

| AREA | | HARVEST | | | |
|---|---|---|---|---|---|
| | | BUCK | DOE | FAWN | TOTAL |
| 25 Tongue-Goose | | | | | |
| Total | Archery | 115 | 46 | 0 | 161 |
| | Firearm | 115 | 11 | 0 | 126 |
| | Muzzleloader | 0 | 0 | 0 | 0 |
| Resident | Archery | 40 | 11 | 0 | 51 |
| | Firearm | 62 | 4 | 0 | 66 |
| | Muzzleloader | 0 | 0 | 0 | 0 |
| Nonresident | Archery | 75 | 35 | 0 | 110 |
| | Firearm | 53 | 7 | 0 | 60 |
| | Muzzleloader | 0 | 0 | 0 | 0 |
| 26 Ucross | | | | | |
| Total | Archery | 11 | 0 | 0 | 11 |
| | Firearm | 333 | 88 | 0 | 421 |
| | Muzzleloader | 0 | 0 | 0 | 0 |
| Resident | Archery | 7 | 0 | 0 | 7 |
| | Firearm | 116 | 45 | 0 | 161 |
| | Muzzleloader | 0 | 0 | 0 | 0 |
| Nonresident | Archery | 4 | 0 | 0 | 4 |
| | Firearm | 217 | 43 | 0 | 260 |
| | Muzzleloader | 0 | 0 | 0 | 0 |
| 27 Buffalo | | | | | |
| Total | Archery | 11 | 0 | 0 | 11 |
| | Firearm | 128 | 11 | 0 | 139 |
| | Muzzleloader | 0 | 0 | 0 | 0 |
| Resident | Archery | 4 | 0 | 0 | 4 |
| | Firearm | 49 | 11 | 0 | 60 |
| | Muzzleloader | 0 | 0 | 0 | 0 |
| Nonresident | Archery | 7 | 0 | 0 | 7 |
| | Firearm | 79 | 0 | 0 | 79 |
| | Muzzleloader | 0 | 0 | 0 | 0 |
| 28 Hunter Mesa | | | | | |
| Total | Archery | 33 | 7 | 0 | 40 |
| | Firearm | 70 | 0 | 0 | 70 |
| | Muzzleloader | 0 | 0 | 0 | 0 |
| Resident | Archery | 18 | 7 | 0 | 25 |
| | Firearm | 10 | 0 | 0 | 10 |
| | Muzzleloader | 0 | 0 | 0 | 0 |
| Nonresident | Archery | 15 | 0 | 0 | 15 |
| | Firearm | 60 | 0 | 0 | 60 |
| | Muzzleloader | 0 | 0 | 0 | 0 |
| 29 Johnson | | | | | |
| Total | Archery | 11 | 7 | 0 | 18 |
| | Firearm | 203 | 27 | 2 | 232 |
| | Muzzleloader | 0 | 0 | 0 | 0 |
| Resident | Archery | 4 | 3 | 0 | 7 |
| | Firearm | 45 | 7 | 0 | 52 |
| | Muzzleloader | 0 | 0 | 0 | 0 |
| Nonresident | Archery | 7 | 4 | 0 | 11 |
| | Firearm | 158 | 20 | 2 | 180 |
| | Muzzleloader | 0 | 0 | 0 | 0 |
| 30 Upper Powder River | | | | | |
| Total | Archery | 11 | 0 | 0 | 11 |
| | Firearm | 159 | 11 | 8 | 178 |
| | Muzzleloader | 0 | 0 | 0 | 0 |
| Resident | Archery | 7 | 0 | 0 | 7 |
| | Firearm | 39 | 7 | 4 | 50 |
| | Muzzleloader | 0 | 0 | 0 | 0 |
| Nonresident | Archery | 4 | 0 | 0 | 4 |
| | Firearm | 120 | 4 | 4 | 128 |
| | Muzzleloader | 0 | 0 | 0 | 0 |

TABLE V-A (Continued)

MULE DEER 2012 HARVEST BY METHOD BY HUNT AREA

| AREA | | HARVEST | | | |
|---|---|---|---|---|---|
| | | BUCK | DOE | FAWN | TOTAL |
| 31 Salt Creek | | | | | |
| Total | Archery | 0 | 0 | 0 | 0 |
| | Firearm | 26 | 0 | 0 | 26 |
| | Muzzleloader | 0 | 0 | 0 | 0 |
| Resident | Archery | 0 | 0 | 0 | 0 |
| | Firearm | 7 | 0 | 0 | 7 |
| | Muzzleloader | 0 | 0 | 0 | 0 |
| Nonresident | Archery | 0 | 0 | 0 | 0 |
| | Firearm | 19 | 0 | 0 | 19 |
| | Muzzleloader | 0 | 0 | 0 | 0 |
| 32 Beartrap Creek | | | | | |
| Total | Archery | 0 | 0 | 0 | 0 |
| | Firearm | 22 | 12 | 4 | 38 |
| | Muzzleloader | 0 | 0 | 0 | 0 |
| Resident | Archery | 0 | 0 | 0 | 0 |
| | Firearm | 11 | 4 | 4 | 19 |
| | Muzzleloader | 0 | 0 | 0 | 0 |
| Nonresident | Archery | 0 | 0 | 0 | 0 |
| | Firearm | 11 | 8 | 0 | 19 |
| | Muzzleloader | 0 | 0 | 0 | 0 |
| 33 Red Fork | | | | | |
| Total | Archery | 8 | 0 | 0 | 8 |
| | Firearm | 394 | 73 | 4 | 471 |
| | Muzzleloader | 7 | 0 | 0 | 7 |
| Resident | Archery | 0 | 0 | 0 | 0 |
| | Firearm | 67 | 47 | 4 | 118 |
| | Muzzleloader | 4 | 0 | 0 | 4 |
| Nonresident | Archery | 8 | 0 | 0 | 8 |
| | Firearm | 327 | 26 | 0 | 353 |
| | Muzzleloader | 3 | 0 | 0 | 3 |
| 34 Natrona | | | | | |
| Total | Archery | 9 | 4 | 0 | 13 |
| | Firearm | 160 | 18 | 5 | 183 |
| | Muzzleloader | 0 | 0 | 0 | 0 |
| Resident | Archery | 7 | 4 | 0 | 11 |
| | Firearm | 129 | 16 | 2 | 147 |
| | Muzzleloader | 0 | 0 | 0 | 0 |
| Nonresident | Archery | 2 | 0 | 0 | 2 |
| | Firearm | 31 | 2 | 3 | 36 |
| | Muzzleloader | 0 | 0 | 0 | 0 |
| 35 Upper Nowood | | | | | |
| Total | Archery | 4 | 0 | 0 | 4 |
| | Firearm | 53 | 16 | 3 | 72 |
| | Muzzleloader | 0 | 0 | 0 | 0 |
| Resident | Archery | 4 | 0 | 0 | 4 |
| | Firearm | 20 | 16 | 3 | 39 |
| | Muzzleloader | 0 | 0 | 0 | 0 |
| Nonresident | Archery | 0 | 0 | 0 | 0 |
| | Firearm | 33 | 0 | 0 | 33 |
| | Muzzleloader | 0 | 0 | 0 | 0 |
| 36 Badwater | | | | | |
| Total | Archery | 7 | 0 | 0 | 7 |
| | Firearm | 140 | 0 | 0 | 140 |
| | Muzzleloader | 0 | 0 | 0 | 0 |
| Resident | Archery | 0 | 0 | 0 | 0 |
| | Firearm | 65 | 0 | 0 | 65 |
| | Muzzleloader | 0 | 0 | 0 | 0 |
| Nonresident | Archery | 7 | 0 | 0 | 7 |
| | Firearm | 75 | 0 | 0 | 75 |
| | Muzzleloader | 0 | 0 | 0 | 0 |

TABLE V-A (Continued)

MULE DEER 2012 HARVEST BY METHOD BY HUNT AREA

| AREA | | | HARVEST | | | |
|---|---|---|---|---|---|---|
| | | | BUCK | DOE | FAWN | TOTAL |
| 37 Copper Mountain | | | | | | |
| | Total | Archery | 3 | 2 | 0 | 5 |
| | | Firearm | 93 | 35 | 6 | 134 |
| | | Muzzleloader | 0 | 0 | 0 | 0 |
| | Resident | Archery | 3 | 2 | 0 | 5 |
| | | Firearm | 70 | 17 | 4 | 91 |
| | | Muzzleloader | 0 | 0 | 0 | 0 |
| | Nonresident | Archery | 0 | 0 | 0 | 0 |
| | | Firearm | 23 | 18 | 2 | 43 |
| | | Muzzleloader | 0 | 0 | 0 | 0 |
| 39 Bates Creek | | | | | | |
| | Total | Archery | 0 | 0 | 0 | 0 |
| | | Firearm | 66 | 0 | 0 | 66 |
| | | Muzzleloader | 0 | 0 | 0 | 0 |
| | Resident | Archery | 0 | 0 | 0 | 0 |
| | | Firearm | 27 | 0 | 0 | 27 |
| | | Muzzleloader | 0 | 0 | 0 | 0 |
| | Nonresident | Archery | 0 | 0 | 0 | 0 |
| | | Firearm | 39 | 0 | 0 | 39 |
| | | Muzzleloader | 0 | 0 | 0 | 0 |
| 40 Buffalo Creek | | | | | | |
| | Total | Archery | 24 | 0 | 0 | 24 |
| | | Firearm | 286 | 155 | 15 | 456 |
| | | Muzzleloader | 0 | 3 | 0 | 3 |
| | Resident | Archery | 4 | 0 | 0 | 4 |
| | | Firearm | 46 | 27 | 0 | 73 |
| | | Muzzleloader | 0 | 0 | 0 | 0 |
| | Nonresident | Archery | 20 | 0 | 0 | 20 |
| | | Firearm | 240 | 128 | 15 | 383 |
| | | Muzzleloader | 0 | 3 | 0 | 3 |
| 41 Sand Creek | | | | | | |
| | Total | Archery | 6 | 0 | 0 | 6 |
| | | Firearm | 115 | 41 | 8 | 164 |
| | | Muzzleloader | 0 | 0 | 0 | 0 |
| | Resident | Archery | 3 | 0 | 0 | 3 |
| | | Firearm | 49 | 14 | 6 | 69 |
| | | Muzzleloader | 0 | 0 | 0 | 0 |
| | Nonresident | Archery | 3 | 0 | 0 | 3 |
| | | Firearm | 66 | 27 | 2 | 95 |
| | | Muzzleloader | 0 | 0 | 0 | 0 |
| 44 Brokenback Creek | | | | | | |
| | Total | Archery | 7 | 0 | 0 | 7 |
| | | Firearm | 44 | 42 | 4 | 90 |
| | | Muzzleloader | 0 | 0 | 0 | 0 |
| | Resident | Archery | 4 | 0 | 0 | 4 |
| | | Firearm | 9 | 14 | 4 | 27 |
| | | Muzzleloader | 0 | 0 | 0 | 0 |
| | Nonresident | Archery | 3 | 0 | 0 | 3 |
| | | Firearm | 35 | 28 | 0 | 63 |
| | | Muzzleloader | 0 | 0 | 0 | 0 |
| 45 Paint Rock Creek | | | | | | |
| | Total | Archery | 9 | 2 | 0 | 11 |
| | | Firearm | 81 | 38 | 0 | 119 |
| | | Muzzleloader | 0 | 0 | 0 | 0 |
| | Resident | Archery | 6 | 0 | 0 | 6 |
| | | Firearm | 32 | 18 | 0 | 50 |
| | | Muzzleloader | 0 | 0 | 0 | 0 |
| | Nonresident | Archery | 3 | 2 | 0 | 5 |
| | | Firearm | 49 | 20 | 0 | 69 |
| | | Muzzleloader | 0 | 0 | 0 | 0 |

TABLE V-A (Continued)

MULE DEER 2012 HARVEST BY METHOD BY HUNT AREA

| AREA | | HARVEST | | | |
|---|---|---|---|---|---|
| | | BUCK | DOE | FAWN | TOTAL |
| 46 Cloud Peak | | | | | |
| Total | Archery | 0 | 0 | 0 | 0 |
| | Firearm | 41 | 47 | 3 | 91 |
| | Muzzleloader | 0 | 0 | 0 | 0 |
| Resident | Archery | 0 | 0 | 0 | 0 |
| | Firearm | 13 | 19 | 0 | 32 |
| | Muzzleloader | 0 | 0 | 0 | 0 |
| Nonresident | Archery | 0 | 0 | 0 | 0 |
| | Firearm | 28 | 28 | 3 | 59 |
| | Muzzleloader | 0 | 0 | 0 | 0 |
| 47 Manderson | | | | | |
| Total | Archery | 8 | 4 | 0 | 12 |
| | Firearm | 139 | 67 | 4 | 210 |
| | Muzzleloader | 0 | 0 | 0 | 0 |
| Resident | Archery | 5 | 4 | 0 | 9 |
| | Firearm | 69 | 23 | 4 | 96 |
| | Muzzleloader | 0 | 0 | 0 | 0 |
| Nonresident | Archery | 3 | 0 | 0 | 3 |
| | Firearm | 70 | 44 | 0 | 114 |
| | Muzzleloader | 0 | 0 | 0 | 0 |
| 49 Trapper Creek | | | | | |
| Total | Archery | 6 | 3 | 0 | 9 |
| | Firearm | 74 | 29 | 7 | 110 |
| | Muzzleloader | 0 | 4 | 0 | 4 |
| Resident | Archery | 6 | 3 | 0 | 9 |
| | Firearm | 22 | 14 | 0 | 36 |
| | Muzzleloader | 0 | 4 | 0 | 4 |
| Nonresident | Archery | 0 | 0 | 0 | 0 |
| | Firearm | 52 | 15 | 7 | 74 |
| | Muzzleloader | 0 | 0 | 0 | 0 |
| 50 Upper Shell-Beaver Creek | | | | | |
| Total | Archery | 6 | 0 | 0 | 6 |
| | Firearm | 69 | 10 | 0 | 79 |
| | Muzzleloader | 0 | 0 | 0 | 0 |
| Resident | Archery | 6 | 0 | 0 | 6 |
| | Firearm | 31 | 0 | 0 | 31 |
| | Muzzleloader | 0 | 0 | 0 | 0 |
| Nonresident | Archery | 0 | 0 | 0 | 0 |
| | Firearm | 38 | 10 | 0 | 48 |
| | Muzzleloader | 0 | 0 | 0 | 0 |
| 51 Beaver Creek | | | | | |
| Total | Archery | 2 | 0 | 0 | 2 |
| | Firearm | 187 | 64 | 2 | 253 |
| | Muzzleloader | 0 | 0 | 0 | 0 |
| Resident | Archery | 2 | 0 | 0 | 2 |
| | Firearm | 62 | 17 | 2 | 81 |
| | Muzzleloader | 0 | 0 | 0 | 0 |
| Nonresident | Archery | 0 | 0 | 0 | 0 |
| | Firearm | 125 | 47 | 0 | 172 |
| | Muzzleloader | 0 | 0 | 0 | 0 |
| 52 Crystal Creek | | | | | |
| Total | Archery | 0 | 0 | 0 | 0 |
| | Firearm | 41 | 18 | 0 | 59 |
| | Muzzleloader | 0 | 0 | 0 | 0 |
| Resident | Archery | 0 | 0 | 0 | 0 |
| | Firearm | 13 | 15 | 0 | 28 |
| | Muzzleloader | 0 | 0 | 0 | 0 |
| Nonresident | Archery | 0 | 0 | 0 | 0 |
| | Firearm | 28 | 3 | 0 | 31 |
| | Muzzleloader | 0 | 0 | 0 | 0 |

TABLE V-A (Continued)

MULE DEER 2012 HARVEST BY METHOD BY HUNT AREA

| AREA | | | HARVEST | | | |
|---|---|---|---|---|---|---|
| | | | BUCK | DOE | FAWN | TOTAL |
| 53 Devils Canyon | | | | | | |
| | Total | Archery | 18 | 0 | 0 | 18 |
| | | Firearm | 101 | 0 | 0 | 101 |
| | | Muzzleloader | 0 | 0 | 0 | 0 |
| | Resident | Archery | 15 | 0 | 0 | 15 |
| | | Firearm | 66 | 0 | 0 | 66 |
| | | Muzzleloader | 0 | 0 | 0 | 0 |
| | Nonresident | Archery | 3 | 0 | 0 | 3 |
| | | Firearm | 35 | 0 | 0 | 35 |
| | | Muzzleloader | 0 | 0 | 0 | 0 |
| 55 Rock Eagle | | | | | | |
| | Total | Archery | 4 | 0 | 0 | 4 |
| | | Firearm | 317 | 11 | 0 | 328 |
| | | Muzzleloader | 4 | 0 | 0 | 4 |
| | Resident | Archery | 4 | 0 | 0 | 4 |
| | | Firearm | 233 | 5 | 0 | 238 |
| | | Muzzleloader | 4 | 0 | 0 | 4 |
| | Nonresident | Archery | 0 | 0 | 0 | 0 |
| | | Firearm | 84 | 6 | 0 | 90 |
| | | Muzzleloader | 0 | 0 | 0 | 0 |
| 57 Southeast | | | | | | |
| | Total | Archery | 7 | 3 | 0 | 10 |
| | | Firearm | 198 | 28 | 0 | 226 |
| | | Muzzleloader | 4 | 0 | 0 | 4 |
| | Resident | Archery | 7 | 0 | 0 | 7 |
| | | Firearm | 144 | 24 | 0 | 168 |
| | | Muzzleloader | 4 | 0 | 0 | 4 |
| | Nonresident | Archery | 0 | 3 | 0 | 3 |
| | | Firearm | 54 | 4 | 0 | 58 |
| | | Muzzleloader | 0 | 0 | 0 | 0 |
| 59 Little Bear | | | | | | |
| | Total | Archery | 4 | 0 | 0 | 4 |
| | | Firearm | 55 | 0 | 0 | 55 |
| | | Muzzleloader | 0 | 0 | 0 | 0 |
| | Resident | Archery | 4 | 0 | 0 | 4 |
| | | Firearm | 45 | 0 | 0 | 45 |
| | | Muzzleloader | 0 | 0 | 0 | 0 |
| | Nonresident | Archery | 0 | 0 | 0 | 0 |
| | | Firearm | 10 | 0 | 0 | 10 |
| | | Muzzleloader | 0 | 0 | 0 | 0 |
| 60 Pole Mountain | | | | | | |
| | Total | Archery | 7 | 12 | 0 | 19 |
| | | Firearm | 127 | 34 | 2 | 163 |
| | | Muzzleloader | 0 | 0 | 0 | 0 |
| | Resident | Archery | 7 | 12 | 0 | 19 |
| | | Firearm | 98 | 30 | 2 | 130 |
| | | Muzzleloader | 0 | 0 | 0 | 0 |
| | Nonresident | Archery | 0 | 0 | 0 | 0 |
| | | Firearm | 29 | 4 | 0 | 33 |
| | | Muzzleloader | 0 | 0 | 0 | 0 |
| 61 Harriman | | | | | | |
| | Total | Archery | 15 | 4 | 0 | 19 |
| | | Firearm | 55 | 0 | 0 | 55 |
| | | Muzzleloader | 0 | 0 | 0 | 0 |
| | Resident | Archery | 15 | 4 | 0 | 19 |
| | | Firearm | 41 | 0 | 0 | 41 |
| | | Muzzleloader | 0 | 0 | 0 | 0 |
| | Nonresident | Archery | 0 | 0 | 0 | 0 |
| | | Firearm | 14 | 0 | 0 | 14 |
| | | Muzzleloader | 0 | 0 | 0 | 0 |

TABLE V-A (Continued)

MULE DEER 2012 HARVEST BY METHOD BY HUNT AREA

| AREA | | | HARVEST | | | |
|---|---|---|---|---|---|---|
| | | | BUCK | DOE | FAWN | TOTAL |
| 62 Iron Mountain | | | | | | |
| | Total | Archery | 6 | 0 | 0 | 6 |
| | | Firearm | 33 | 16 | 0 | 49 |
| | | Muzzleloader | 0 | 0 | 0 | 0 |
| | Resident | Archery | 3 | 0 | 0 | 3 |
| | | Firearm | 26 | 4 | 0 | 30 |
| | | Muzzleloader | 0 | 0 | 0 | 0 |
| | Nonresident | Archery | 3 | 0 | 0 | 3 |
| | | Firearm | 7 | 12 | 0 | 19 |
| | | Muzzleloader | 0 | 0 | 0 | 0 |
| 63 Richeau | | | | | | |
| | Total | Archery | 4 | 0 | 0 | 4 |
| | | Firearm | 135 | 21 | 0 | 156 |
| | | Muzzleloader | 3 | 0 | 0 | 3 |
| | Resident | Archery | 4 | 0 | 0 | 4 |
| | | Firearm | 87 | 16 | 0 | 103 |
| | | Muzzleloader | 3 | 0 | 0 | 3 |
| | Nonresident | Archery | 0 | 0 | 0 | 0 |
| | | Firearm | 48 | 5 | 0 | 53 |
| | | Muzzleloader | 0 | 0 | 0 | 0 |
| 64 Laramie Peak | | | | | | |
| | Total | Archery | 17 | 4 | 0 | 21 |
| | | Firearm | 422 | 37 | 0 | 459 |
| | | Muzzleloader | 7 | 0 | 0 | 7 |
| | Resident | Archery | 14 | 4 | 0 | 18 |
| | | Firearm | 227 | 32 | 0 | 259 |
| | | Muzzleloader | 7 | 0 | 0 | 7 |
| | Nonresident | Archery | 3 | 0 | 0 | 3 |
| | | Firearm | 195 | 5 | 0 | 200 |
| | | Muzzleloader | 0 | 0 | 0 | 0 |
| 65 South Converse | | | | | | |
| | Total | Archery | 20 | 3 | 0 | 23 |
| | | Firearm | 323 | 11 | 0 | 334 |
| | | Muzzleloader | 0 | 0 | 0 | 0 |
| | Resident | Archery | 10 | 0 | 0 | 10 |
| | | Firearm | 169 | 7 | 0 | 176 |
| | | Muzzleloader | 0 | 0 | 0 | 0 |
| | Nonresident | Archery | 10 | 3 | 0 | 13 |
| | | Firearm | 154 | 4 | 0 | 158 |
| | | Muzzleloader | 0 | 0 | 0 | 0 |
| 66 Bates Hole-Hat Six | | | | | | |
| | Total | Archery | 4 | 7 | 0 | 11 |
| | | Firearm | 230 | 0 | 0 | 230 |
| | | Muzzleloader | 0 | 0 | 0 | 0 |
| | Resident | Archery | 4 | 7 | 0 | 11 |
| | | Firearm | 129 | 0 | 0 | 129 |
| | | Muzzleloader | 0 | 0 | 0 | 0 |
| | Nonresident | Archery | 0 | 0 | 0 | 0 |
| | | Firearm | 101 | 0 | 0 | 101 |
| | | Muzzleloader | 0 | 0 | 0 | 0 |
| 70 Shirley Mountain | | | | | | |
| | Total | Archery | 26 | 10 | 3 | 39 |
| | | Firearm | 260 | 0 | 0 | 260 |
| | | Muzzleloader | 0 | 0 | 0 | 0 |
| | Resident | Archery | 19 | 7 | 0 | 26 |
| | | Firearm | 132 | 0 | 0 | 132 |
| | | Muzzleloader | 0 | 0 | 0 | 0 |
| | Nonresident | Archery | 7 | 3 | 3 | 13 |
| | | Firearm | 128 | 0 | 0 | 128 |
| | | Muzzleloader | 0 | 0 | 0 | 0 |

TABLE V-A (Continued)

MULE DEER 2012 HARVEST BY METHOD BY HUNT AREA

| AREA | | HARVEST | | | |
|---|---|---|---|---|---|
| | | BUCK | DOE | FAWN | TOTAL |
| 73 Boswell | | | | | |
| Total | Archery | 3 | 0 | 0 | 3 |
| | Firearm | 57 | 0 | 0 | 57 |
| | Muzzleloader | 0 | 0 | 0 | 0 |
| Resident | Archery | 0 | 0 | 0 | 0 |
| | Firearm | 16 | 0 | 0 | 16 |
| | Muzzleloader | 0 | 0 | 0 | 0 |
| Nonresident | Archery | 3 | 0 | 0 | 3 |
| | Firearm | 41 | 0 | 0 | 41 |
| | Muzzleloader | 0 | 0 | 0 | 0 |
| 74 Kyle | | | | | |
| Total | Archery | 4 | 9 | 0 | 13 |
| | Firearm | 64 | 0 | 0 | 64 |
| | Muzzleloader | 0 | 0 | 0 | 0 |
| Resident | Archery | 4 | 9 | 0 | 13 |
| | Firearm | 40 | 0 | 0 | 40 |
| | Muzzleloader | 0 | 0 | 0 | 0 |
| Nonresident | Archery | 0 | 0 | 0 | 0 |
| | Firearm | 24 | 0 | 0 | 24 |
| | Muzzleloader | 0 | 0 | 0 | 0 |
| 75 Four Mile | | | | | |
| Total | Archery | 8 | 5 | 0 | 13 |
| | Firearm | 84 | 0 | 0 | 84 |
| | Muzzleloader | 0 | 0 | 0 | 0 |
| Resident | Archery | 8 | 5 | 0 | 13 |
| | Firearm | 53 | 0 | 0 | 53 |
| | Muzzleloader | 0 | 0 | 0 | 0 |
| Nonresident | Archery | 0 | 0 | 0 | 0 |
| | Firearm | 31 | 0 | 0 | 31 |
| | Muzzleloader | 0 | 0 | 0 | 0 |
| 76 Sheep Mountain | | | | | |
| Total | Archery | 18 | 20 | 0 | 38 |
| | Firearm | 95 | 0 | 0 | 95 |
| | Muzzleloader | 0 | 0 | 0 | 0 |
| Resident | Archery | 18 | 20 | 0 | 38 |
| | Firearm | 74 | 0 | 0 | 74 |
| | Muzzleloader | 0 | 0 | 0 | 0 |
| Nonresident | Archery | 0 | 0 | 0 | 0 |
| | Firearm | 21 | 0 | 0 | 21 |
| | Muzzleloader | 0 | 0 | 0 | 0 |
| 77 Boulder Ridge | | | | | |
| Total | Archery | 0 | 4 | 0 | 4 |
| | Firearm | 31 | 0 | 0 | 31 |
| | Muzzleloader | 0 | 0 | 0 | 0 |
| Resident | Archery | 0 | 4 | 0 | 4 |
| | Firearm | 28 | 0 | 0 | 28 |
| | Muzzleloader | 0 | 0 | 0 | 0 |
| Nonresident | Archery | 0 | 0 | 0 | 0 |
| | Firearm | 3 | 0 | 0 | 3 |
| | Muzzleloader | 0 | 0 | 0 | 0 |
| 78 French Creek | | | | | |
| Total | Archery | 21 | 16 | 0 | 37 |
| | Firearm | 82 | 4 | 0 | 86 |
| | Muzzleloader | 2 | 0 | 0 | 2 |
| Resident | Archery | 21 | 16 | 0 | 37 |
| | Firearm | 56 | 4 | 0 | 60 |
| | Muzzleloader | 2 | 0 | 0 | 2 |
| Nonresident | Archery | 0 | 0 | 0 | 0 |
| | Firearm | 26 | 0 | 0 | 26 |
| | Muzzleloader | 0 | 0 | 0 | 0 |

TABLE V-A (Continued)

MULE DEER 2012 HARVEST BY METHOD BY HUNT AREA

| AREA | | HARVEST | | | |
|---|---|---|---|---|---|
| | | BUCK | DOE | FAWN | TOTAL |
| 79 Kennaday Peak | | | | | |
| Total | Archery | 7 | 14 | 0 | 21 |
| | Firearm | 73 | 0 | 0 | 73 |
| | Muzzleloader | 0 | 0 | 0 | 0 |
| Resident | Archery | 4 | 14 | 0 | 18 |
| | Firearm | 38 | 0 | 0 | 38 |
| | Muzzleloader | 0 | 0 | 0 | 0 |
| Nonresident | Archery | 3 | 0 | 0 | 3 |
| | Firearm | 35 | 0 | 0 | 35 |
| | Muzzleloader | 0 | 0 | 0 | 0 |
| 80 Spring Creek | | | | | |
| Total | Archery | 24 | 4 | 3 | 31 |
| | Firearm | 39 | 0 | 0 | 39 |
| | Muzzleloader | 3 | 0 | 0 | 3 |
| Resident | Archery | 24 | 4 | 3 | 31 |
| | Firearm | 25 | 0 | 0 | 25 |
| | Muzzleloader | 3 | 0 | 0 | 3 |
| Nonresident | Archery | 0 | 0 | 0 | 0 |
| | Firearm | 14 | 0 | 0 | 14 |
| | Muzzleloader | 0 | 0 | 0 | 0 |
| 81 Blackhall | | | | | |
| Total | Archery | 11 | 6 | 0 | 17 |
| | Firearm | 69 | 4 | 0 | 73 |
| | Muzzleloader | 0 | 0 | 0 | 0 |
| Resident | Archery | 11 | 6 | 0 | 17 |
| | Firearm | 41 | 4 | 0 | 45 |
| | Muzzleloader | 0 | 0 | 0 | 0 |
| Nonresident | Archery | 0 | 0 | 0 | 0 |
| | Firearm | 28 | 0 | 0 | 28 |
| | Muzzleloader | 0 | 0 | 0 | 0 |
| 82 Baggs | | | | | |
| Total | Archery | 38 | 2 | 4 | 44 |
| | Firearm | 729 | 4 | 0 | 733 |
| | Muzzleloader | 3 | 0 | 0 | 3 |
| Resident | Archery | 28 | 2 | 4 | 34 |
| | Firearm | 308 | 4 | 0 | 312 |
| | Muzzleloader | 0 | 0 | 0 | 0 |
| Nonresident | Archery | 10 | 0 | 0 | 10 |
| | Firearm | 421 | 0 | 0 | 421 |
| | Muzzleloader | 3 | 0 | 0 | 3 |
| 83 Bolten Rim | | | | | |
| Total | Archery | 0 | 0 | 0 | 0 |
| | Firearm | 20 | 0 | 0 | 20 |
| | Muzzleloader | 0 | 0 | 0 | 0 |
| Resident | Archery | 0 | 0 | 0 | 0 |
| | Firearm | 13 | 0 | 0 | 13 |
| | Muzzleloader | 0 | 0 | 0 | 0 |
| Nonresident | Archery | 0 | 0 | 0 | 0 |
| | Firearm | 7 | 0 | 0 | 7 |
| | Muzzleloader | 0 | 0 | 0 | 0 |
| 84 Atlantic Rim | | | | | |
| Total | Archery | 2 | 0 | 0 | 2 |
| | Firearm | 37 | 0 | 0 | 37 |
| | Muzzleloader | 0 | 0 | 0 | 0 |
| Resident | Archery | 2 | 0 | 0 | 2 |
| | Firearm | 29 | 0 | 0 | 29 |
| | Muzzleloader | 0 | 0 | 0 | 0 |
| Nonresident | Archery | 0 | 0 | 0 | 0 |
| | Firearm | 8 | 0 | 0 | 8 |
| | Muzzleloader | 0 | 0 | 0 | 0 |

TABLE V-A (Continued)

MULE DEER 2012 HARVEST BY METHOD BY HUNT AREA

| AREA | | HARVEST | | | |
|---|---|---|---|---|---|
| | | BUCK | DOE | FAWN | TOTAL |
| 87 Ferris | | | | | |
| Total | Archery | 0 | 0 | 0 | 0 |
| | Firearm | 64 | 0 | 0 | 64 |
| | Muzzleloader | 0 | 0 | 0 | 0 |
| Resident | Archery | 0 | 0 | 0 | 0 |
| | Firearm | 46 | 0 | 0 | 46 |
| | Muzzleloader | 0 | 0 | 0 | 0 |
| Nonresident | Archery | 0 | 0 | 0 | 0 |
| | Firearm | 18 | 0 | 0 | 18 |
| | Muzzleloader | 0 | 0 | 0 | 0 |
| 88 Kendrick | | | | | |
| Total | Archery | 4 | 0 | 0 | 4 |
| | Firearm | 76 | 15 | 0 | 91 |
| | Muzzleloader | 0 | 0 | 0 | 0 |
| Resident | Archery | 4 | 0 | 0 | 4 |
| | Firearm | 61 | 13 | 0 | 74 |
| | Muzzleloader | 0 | 0 | 0 | 0 |
| Nonresident | Archery | 0 | 0 | 0 | 0 |
| | Firearm | 15 | 2 | 0 | 17 |
| | Muzzleloader | 0 | 0 | 0 | 0 |
| 89 Rattlesnake | | | | | |
| Total | Archery | 3 | 0 | 0 | 3 |
| | Firearm | 123 | 0 | 0 | 123 |
| | Muzzleloader | 0 | 0 | 0 | 0 |
| Resident | Archery | 3 | 0 | 0 | 3 |
| | Firearm | 93 | 0 | 0 | 93 |
| | Muzzleloader | 0 | 0 | 0 | 0 |
| Nonresident | Archery | 0 | 0 | 0 | 0 |
| | Firearm | 30 | 0 | 0 | 30 |
| | Muzzleloader | 0 | 0 | 0 | 0 |
| 90 Muskrat | | | | | |
| Total | Archery | 0 | 0 | 0 | 0 |
| | Firearm | 76 | 0 | 0 | 76 |
| | Muzzleloader | 0 | 0 | 0 | 0 |
| Resident | Archery | 0 | 0 | 0 | 0 |
| | Firearm | 59 | 0 | 0 | 59 |
| | Muzzleloader | 0 | 0 | 0 | 0 |
| Nonresident | Archery | 0 | 0 | 0 | 0 |
| | Firearm | 17 | 0 | 0 | 17 |
| | Muzzleloader | 0 | 0 | 0 | 0 |
| 92 South Wind River | | | | | |
| Total | Archery | 27 | 6 | 0 | 33 |
| | Firearm | 234 | 9 | 0 | 243 |
| | Muzzleloader | 0 | 0 | 0 | 0 |
| Resident | Archery | 27 | 6 | 0 | 33 |
| | Firearm | 142 | 9 | 0 | 151 |
| | Muzzleloader | 0 | 0 | 0 | 0 |
| Nonresident | Archery | 0 | 0 | 0 | 0 |
| | Firearm | 92 | 0 | 0 | 92 |
| | Muzzleloader | 0 | 0 | 0 | 0 |
| 94 Twin Creek | | | | | |
| Total | Archery | 3 | 0 | 0 | 3 |
| | Firearm | 58 | 8 | 1 | 67 |
| | Muzzleloader | 0 | 0 | 0 | 0 |
| Resident | Archery | 3 | 0 | 0 | 3 |
| | Firearm | 54 | 8 | 0 | 62 |
| | Muzzleloader | 0 | 0 | 0 | 0 |
| Nonresident | Archery | 0 | 0 | 0 | 0 |
| | Firearm | 4 | 0 | 1 | 5 |
| | Muzzleloader | 0 | 0 | 0 | 0 |

TABLE V-A (Continued)

MULE DEER 2012 HARVEST BY METHOD BY HUNT AREA

| AREA | | HARVEST | | | |
|---|---|---|---|---|---|
| | | BUCK | DOE | FAWN | TOTAL |
| 96 Green Mountain | | | | | |
| Total | Archery | 4 | 10 | 0 | 14 |
| | Firearm | 112 | 11 | 0 | 123 |
| | Muzzleloader | 0 | 0 | 0 | 0 |
| Resident | Archery | 0 | 10 | 0 | 10 |
| | Firearm | 50 | 9 | 0 | 59 |
| | Muzzleloader | 0 | 0 | 0 | 0 |
| Nonresident | Archery | 4 | 0 | 0 | 4 |
| | Firearm | 62 | 2 | 0 | 64 |
| | Muzzleloader | 0 | 0 | 0 | 0 |
| 97 Sweetwater Rocks | | | | | |
| Total | Archery | 0 | 0 | 0 | 0 |
| | Firearm | 101 | 26 | 2 | 129 |
| | Muzzleloader | 0 | 0 | 0 | 0 |
| Resident | Archery | 0 | 0 | 0 | 0 |
| | Firearm | 38 | 15 | 2 | 55 |
| | Muzzleloader | 0 | 0 | 0 | 0 |
| Nonresident | Archery | 0 | 0 | 0 | 0 |
| | Firearm | 63 | 11 | 0 | 74 |
| | Muzzleloader | 0 | 0 | 0 | 0 |
| 98 Chain Lakes | | | | | |
| Total | Archery | 7 | 3 | 0 | 10 |
| | Firearm | 0 | 0 | 0 | 0 |
| | Muzzleloader | 13 | 0 | 0 | 13 |
| Resident | Archery | 7 | 3 | 0 | 10 |
| | Firearm | 0 | 0 | 0 | 0 |
| | Muzzleloader | 13 | 0 | 0 | 13 |
| Nonresident | Archery | 0 | 0 | 0 | 0 |
| | Firearm | 0 | 0 | 0 | 0 |
| | Muzzleloader | 0 | 0 | 0 | 0 |
| 100 South Wamsutter | | | | | |
| Total | Archery | 4 | 0 | 0 | 4 |
| | Firearm | 102 | 0 | 0 | 102 |
| | Muzzleloader | 0 | 0 | 0 | 0 |
| Resident | Archery | 4 | 0 | 0 | 4 |
| | Firearm | 43 | 0 | 0 | 43 |
| | Muzzleloader | 0 | 0 | 0 | 0 |
| Nonresident | Archery | 0 | 0 | 0 | 0 |
| | Firearm | 59 | 0 | 0 | 59 |
| | Muzzleloader | 0 | 0 | 0 | 0 |
| 101 Black Butte | | | | | |
| Total | Archery | 2 | 0 | 0 | 2 |
| | Firearm | 37 | 0 | 0 | 37 |
| | Muzzleloader | 0 | 0 | 0 | 0 |
| Resident | Archery | 2 | 0 | 0 | 2 |
| | Firearm | 27 | 0 | 0 | 27 |
| | Muzzleloader | 0 | 0 | 0 | 0 |
| Nonresident | Archery | 0 | 0 | 0 | 0 |
| | Firearm | 10 | 0 | 0 | 10 |
| | Muzzleloader | 0 | 0 | 0 | 0 |
| 102 Aspen Mountain | | | | | |
| Total | Archery | 3 | 0 | 0 | 3 |
| | Firearm | 320 | 0 | 0 | 320 |
| | Muzzleloader | 0 | 0 | 0 | 0 |
| Resident | Archery | 0 | 0 | 0 | 0 |
| | Firearm | 259 | 0 | 0 | 259 |
| | Muzzleloader | 0 | 0 | 0 | 0 |
| Nonresident | Archery | 3 | 0 | 0 | 3 |
| | Firearm | 61 | 0 | 0 | 61 |
| | Muzzleloader | 0 | 0 | 0 | 0 |

TABLE V-A (Continued)

MULE DEER 2012 HARVEST BY METHOD BY HUNT AREA

| AREA | | HARVEST | | | |
|---|---|---|---|---|---|
| | | BUCK | DOE | FAWN | TOTAL |
| 105 Beartooth | | | | | |
| Total | Archery | 0 | 0 | 0 | 0 |
| | Firearm | 70 | 131 | 15 | 216 |
| | Muzzleloader | 0 | 3 | 0 | 3 |
| Resident | Archery | 0 | 0 | 0 | 0 |
| | Firearm | 34 | 97 | 12 | 143 |
| | Muzzleloader | 0 | 3 | 0 | 3 |
| Nonresident | Archery | 0 | 0 | 0 | 0 |
| | Firearm | 36 | 34 | 3 | 73 |
| | Muzzleloader | 0 | 0 | 0 | 0 |
| 106 Crandall-Sunlight | | | | | |
| Total | Archery | 4 | 3 | 0 | 7 |
| | Firearm | 190 | 6 | 0 | 196 |
| | Muzzleloader | 0 | 0 | 0 | 0 |
| Resident | Archery | 4 | 3 | 0 | 7 |
| | Firearm | 93 | 6 | 0 | 99 |
| | Muzzleloader | 0 | 0 | 0 | 0 |
| Nonresident | Archery | 0 | 0 | 0 | 0 |
| | Firearm | 97 | 0 | 0 | 97 |
| | Muzzleloader | 0 | 0 | 0 | 0 |
| 109 Bald Ridge | | | | | |
| Total | Archery | 0 | 0 | 0 | 0 |
| | Firearm | 21 | 0 | 0 | 21 |
| | Muzzleloader | 0 | 0 | 0 | 0 |
| Resident | Archery | 0 | 0 | 0 | 0 |
| | Firearm | 17 | 0 | 0 | 17 |
| | Muzzleloader | 0 | 0 | 0 | 0 |
| Nonresident | Archery | 0 | 0 | 0 | 0 |
| | Firearm | 4 | 0 | 0 | 4 |
| | Muzzleloader | 0 | 0 | 0 | 0 |
| 110 Grinnell | | | | | |
| Total | Archery | 0 | 0 | 0 | 0 |
| | Firearm | 107 | 0 | 0 | 107 |
| | Muzzleloader | 0 | 0 | 0 | 0 |
| Resident | Archery | 0 | 0 | 0 | 0 |
| | Firearm | 56 | 0 | 0 | 56 |
| | Muzzleloader | 0 | 0 | 0 | 0 |
| Nonresident | Archery | 0 | 0 | 0 | 0 |
| | Firearm | 51 | 0 | 0 | 51 |
| | Muzzleloader | 0 | 0 | 0 | 0 |
| 111 Elk Fork | | | | | |
| Total | Archery | 0 | 0 | 0 | 0 |
| | Firearm | 219 | 60 | 10 | 289 |
| | Muzzleloader | 0 | 0 | 0 | 0 |
| Resident | Archery | 0 | 0 | 0 | 0 |
| | Firearm | 79 | 26 | 6 | 111 |
| | Muzzleloader | 0 | 0 | 0 | 0 |
| Nonresident | Archery | 0 | 0 | 0 | 0 |
| | Firearm | 140 | 34 | 4 | 178 |
| | Muzzleloader | 0 | 0 | 0 | 0 |
| 112 Ishawooa | | | | | |
| Total | Archery | 0 | 0 | 0 | 0 |
| | Firearm | 196 | 30 | 2 | 228 |
| | Muzzleloader | 0 | 0 | 0 | 0 |
| Resident | Archery | 0 | 0 | 0 | 0 |
| | Firearm | 93 | 28 | 2 | 123 |
| | Muzzleloader | 0 | 0 | 0 | 0 |
| Nonresident | Archery | 0 | 0 | 0 | 0 |
| | Firearm | 103 | 2 | 0 | 105 |
| | Muzzleloader | 0 | 0 | 0 | 0 |

TABLE V-A (Continued)

MULE DEER 2012 HARVEST BY METHOD BY HUNT AREA

| AREA | | HARVEST | | | |
|---|---|---|---|---|---|
| | | BUCK | DOE | FAWN | TOTAL |
| 113 Boulder | | | | | |
| Total | Archery | 16 | 0 | 0 | 16 |
| | Firearm | 167 | 30 | 3 | 200 |
| | Muzzleloader | 0 | 0 | 0 | 0 |
| Resident | Archery | 16 | 0 | 0 | 16 |
| | Firearm | 95 | 24 | 3 | 122 |
| | Muzzleloader | 0 | 0 | 0 | 0 |
| Nonresident | Archery | 0 | 0 | 0 | 0 |
| | Firearm | 72 | 6 | 0 | 78 |
| | Muzzleloader | 0 | 0 | 0 | 0 |
| 114 Wall Mountain | | | | | |
| Total | Archery | 0 | 0 | 0 | 0 |
| | Firearm | 10 | 0 | 0 | 10 |
| | Muzzleloader | 0 | 0 | 0 | 0 |
| Resident | Archery | 0 | 0 | 0 | 0 |
| | Firearm | 10 | 0 | 0 | 10 |
| | Muzzleloader | 0 | 0 | 0 | 0 |
| Nonresident | Archery | 0 | 0 | 0 | 0 |
| | Firearm | 0 | 0 | 0 | 0 |
| | Muzzleloader | 0 | 0 | 0 | 0 |
| 115 Thorofare | | | | | |
| Total | Archery | 0 | 0 | 0 | 0 |
| | Firearm | 17 | 0 | 0 | 17 |
| | Muzzleloader | 0 | 0 | 0 | 0 |
| Resident | Archery | 0 | 0 | 0 | 0 |
| | Firearm | 10 | 0 | 0 | 10 |
| | Muzzleloader | 0 | 0 | 0 | 0 |
| Nonresident | Archery | 0 | 0 | 0 | 0 |
| | Firearm | 7 | 0 | 0 | 7 |
| | Muzzleloader | 0 | 0 | 0 | 0 |
| 116 Meeteetse | | | | | |
| Total | Archery | 3 | 0 | 0 | 3 |
| | Firearm | 18 | 0 | 0 | 18 |
| | Muzzleloader | 0 | 0 | 0 | 0 |
| Resident | Archery | 3 | 0 | 0 | 3 |
| | Firearm | 12 | 0 | 0 | 12 |
| | Muzzleloader | 0 | 0 | 0 | 0 |
| Nonresident | Archery | 0 | 0 | 0 | 0 |
| | Firearm | 6 | 0 | 0 | 6 |
| | Muzzleloader | 0 | 0 | 0 | 0 |
| 117 Franc's Peak | | | | | |
| Total | Archery | 0 | 0 | 0 | 0 |
| | Firearm | 18 | 0 | 0 | 18 |
| | Muzzleloader | 0 | 0 | 0 | 0 |
| Resident | Archery | 0 | 0 | 0 | 0 |
| | Firearm | 16 | 0 | 0 | 16 |
| | Muzzleloader | 0 | 0 | 0 | 0 |
| Nonresident | Archery | 0 | 0 | 0 | 0 |
| | Firearm | 2 | 0 | 0 | 2 |
| | Muzzleloader | 0 | 0 | 0 | 0 |
| 118 Upper Gooseberry Creek | | | | | |
| Total | Archery | 1 | 3 | 0 | 4 |
| | Firearm | 19 | 5 | 2 | 26 |
| | Muzzleloader | 0 | 0 | 0 | 0 |
| Resident | Archery | 0 | 0 | 0 | 0 |
| | Firearm | 8 | 3 | 2 | 13 |
| | Muzzleloader | 0 | 0 | 0 | 0 |
| Nonresident | Archery | 1 | 3 | 0 | 4 |
| | Firearm | 11 | 2 | 0 | 13 |
| | Muzzleloader | 0 | 0 | 0 | 0 |

TABLE V-A (Continued)

MULE DEER 2012 HARVEST BY METHOD BY HUNT AREA

| AREA | | HARVEST | | | |
|---|---|---|---|---|---|
| | | BUCK | DOE | FAWN | TOTAL |
| 119 Anchor | | | | | |
| Total | Archery | 0 | 3 | 0 | 3 |
| | Firearm | 72 | 9 | 0 | 81 |
| | Muzzleloader | 0 | 0 | 0 | 0 |
| Resident | Archery | 0 | 3 | 0 | 3 |
| | Firearm | 57 | 9 | 0 | 66 |
| | Muzzleloader | 0 | 0 | 0 | 0 |
| Nonresident | Archery | 0 | 0 | 0 | 0 |
| | Firearm | 15 | 0 | 0 | 15 |
| | Muzzleloader | 0 | 0 | 0 | 0 |
| 120 Hamilton Dome | | | | | |
| Total | Archery | 0 | 0 | 0 | 0 |
| | Firearm | 57 | 21 | 4 | 82 |
| | Muzzleloader | 0 | 0 | 0 | 0 |
| Resident | Archery | 0 | 0 | 0 | 0 |
| | Firearm | 40 | 9 | 2 | 51 |
| | Muzzleloader | 0 | 0 | 0 | 0 |
| Nonresident | Archery | 0 | 0 | 0 | 0 |
| | Firearm | 17 | 12 | 2 | 31 |
| | Muzzleloader | 0 | 0 | 0 | 0 |
| 121 Heart Mountain | | | | | |
| Total | Archery | 9 | 18 | 0 | 27 |
| | Firearm | 172 | 352 | 24 | 548 |
| | Muzzleloader | 0 | 3 | 0 | 3 |
| Resident | Archery | 9 | 18 | 0 | 27 |
| | Firearm | 134 | 304 | 11 | 449 |
| | Muzzleloader | 0 | 3 | 0 | 3 |
| Nonresident | Archery | 0 | 0 | 0 | 0 |
| | Firearm | 38 | 48 | 13 | 99 |
| | Muzzleloader | 0 | 0 | 0 | 0 |
| 122 Shoshone River | | | | | |
| Total | Archery | 23 | 7 | 0 | 30 |
| | Firearm | 304 | 341 | 58 | 703 |
| | Muzzleloader | 3 | 0 | 0 | 3 |
| Resident | Archery | 23 | 7 | 0 | 30 |
| | Firearm | 256 | 317 | 52 | 625 |
| | Muzzleloader | 3 | 0 | 0 | 3 |
| Nonresident | Archery | 0 | 0 | 0 | 0 |
| | Firearm | 48 | 24 | 6 | 78 |
| | Muzzleloader | 0 | 0 | 0 | 0 |
| 123 Yellowtail | | | | | |
| Total | Archery | 0 | 0 | 0 | 0 |
| | Firearm | 24 | 16 | 9 | 49 |
| | Muzzleloader | 0 | 0 | 0 | 0 |
| Resident | Archery | 0 | 0 | 0 | 0 |
| | Firearm | 10 | 11 | 5 | 26 |
| | Muzzleloader | 0 | 0 | 0 | 0 |
| Nonresident | Archery | 0 | 0 | 0 | 0 |
| | Firearm | 14 | 5 | 4 | 23 |
| | Muzzleloader | 0 | 0 | 0 | 0 |
| 124 Emblem | | | | | |
| Total | Archery | 3 | 0 | 0 | 3 |
| | Firearm | 238 | 298 | 52 | 588 |
| | Muzzleloader | 0 | 0 | 0 | 0 |
| Resident | Archery | 3 | 0 | 0 | 3 |
| | Firearm | 156 | 206 | 29 | 391 |
| | Muzzleloader | 0 | 0 | 0 | 0 |
| Nonresident | Archery | 0 | 0 | 0 | 0 |
| | Firearm | 82 | 92 | 23 | 197 |
| | Muzzleloader | 0 | 0 | 0 | 0 |

TABLE V-A (Continued)

MULE DEER 2012 HARVEST BY METHOD BY HUNT AREA

| AREA | | HARVEST | | | |
|---|---|---|---|---|---|
| | | BUCK | DOE | FAWN | TOTAL |
| 125 Fifteen Mile | | | | | |
| Total | Archery | 0 | 0 | 0 | 0 |
| | Firearm | 63 | 7 | 0 | 70 |
| | Muzzleloader | 0 | 0 | 0 | 0 |
| Resident | Archery | 0 | 0 | 0 | 0 |
| | Firearm | 44 | 2 | 0 | 46 |
| | Muzzleloader | 0 | 0 | 0 | 0 |
| Nonresident | Archery | 0 | 0 | 0 | 0 |
| | Firearm | 19 | 5 | 0 | 24 |
| | Muzzleloader | 0 | 0 | 0 | 0 |
| 127 Cottonwood | | | | | |
| Total | Archery | 10 | 0 | 0 | 10 |
| | Firearm | 57 | 54 | 5 | 116 |
| | Muzzleloader | 0 | 7 | 0 | 7 |
| Resident | Archery | 10 | 0 | 0 | 10 |
| | Firearm | 23 | 22 | 2 | 47 |
| | Muzzleloader | 0 | 7 | 0 | 7 |
| Nonresident | Archery | 0 | 0 | 0 | 0 |
| | Firearm | 34 | 32 | 3 | 69 |
| | Muzzleloader | 0 | 0 | 0 | 0 |
| 128 Wind River | | | | | |
| Total | Archery | 10 | 0 | 0 | 10 |
| | Firearm | 224 | 96 | 5 | 325 |
| | Muzzleloader | 2 | 0 | 0 | 2 |
| Resident | Archery | 10 | 0 | 0 | 10 |
| | Firearm | 187 | 74 | 5 | 266 |
| | Muzzleloader | 2 | 0 | 0 | 2 |
| Nonresident | Archery | 0 | 0 | 0 | 0 |
| | Firearm | 37 | 22 | 0 | 59 |
| | Muzzleloader | 0 | 0 | 0 | 0 |
| 130 Big Sandy | | | | | |
| Total | Archery | 2 | 0 | 0 | 2 |
| | Firearm | 90 | 24 | 2 | 116 |
| | Muzzleloader | 0 | 0 | 0 | 0 |
| Resident | Archery | 2 | 0 | 0 | 2 |
| | Firearm | 88 | 20 | 0 | 108 |
| | Muzzleloader | 0 | 0 | 0 | 0 |
| Nonresident | Archery | 0 | 0 | 0 | 0 |
| | Firearm | 2 | 4 | 2 | 8 |
| | Muzzleloader | 0 | 0 | 0 | 0 |
| 131 Steamboat | | | | | |
| Total | Archery | 22 | 7 | 0 | 29 |
| | Firearm | 151 | 51 | 12 | 214 |
| | Muzzleloader | 0 | 0 | 0 | 0 |
| Resident | Archery | 22 | 7 | 0 | 29 |
| | Firearm | 128 | 51 | 9 | 188 |
| | Muzzleloader | 0 | 0 | 0 | 0 |
| Nonresident | Archery | 0 | 0 | 0 | 0 |
| | Firearm | 23 | 0 | 3 | 26 |
| | Muzzleloader | 0 | 0 | 0 | 0 |
| 132 Cedar Mountain | | | | | |
| Total | Archery | 28 | 11 | 0 | 39 |
| | Firearm | 358 | 56 | 10 | 424 |
| | Muzzleloader | 4 | 0 | 0 | 4 |
| Resident | Archery | 17 | 11 | 0 | 28 |
| | Firearm | 296 | 46 | 8 | 350 |
| | Muzzleloader | 0 | 0 | 0 | 0 |
| Nonresident | Archery | 11 | 0 | 0 | 11 |
| | Firearm | 62 | 10 | 2 | 74 |
| | Muzzleloader | 4 | 0 | 0 | 4 |

TABLE V-A (Continued)

MULE DEER 2012 HARVEST BY METHOD BY HUNT AREA

| AREA | | HARVEST | | | |
|---|---|---|---|---|---|
| | | BUCK | DOE | FAWN | TOTAL |
| 133 Uinta | | | | | |
| Total | Archery | 10 | 2 | 0 | 12 |
| | Firearm | 306 | 11 | 0 | 317 |
| | Muzzleloader | 0 | 0 | 0 | 0 |
| Resident | Archery | 10 | 2 | 0 | 12 |
| | Firearm | 251 | 8 | 0 | 259 |
| | Muzzleloader | 0 | 0 | 0 | 0 |
| Nonresident | Archery | 0 | 0 | 0 | 0 |
| | Firearm | 55 | 3 | 0 | 58 |
| | Muzzleloader | 0 | 0 | 0 | 0 |
| 134 Bear River Divide | | | | | |
| Total | Archery | 4 | 4 | 0 | 8 |
| | Firearm | 370 | 25 | 0 | 395 |
| | Muzzleloader | 4 | 0 | 0 | 4 |
| Resident | Archery | 4 | 4 | 0 | 8 |
| | Firearm | 297 | 25 | 0 | 322 |
| | Muzzleloader | 4 | 0 | 0 | 4 |
| Nonresident | Archery | 0 | 0 | 0 | 0 |
| | Firearm | 73 | 0 | 0 | 73 |
| | Muzzleloader | 0 | 0 | 0 | 0 |
| 135 West Green River | | | | | |
| Total | Archery | 41 | 28 | 0 | 69 |
| | Firearm | 849 | 32 | 4 | 885 |
| | Muzzleloader | 0 | 0 | 0 | 0 |
| Resident | Archery | 38 | 28 | 0 | 66 |
| | Firearm | 745 | 32 | 4 | 781 |
| | Muzzleloader | 0 | 0 | 0 | 0 |
| Nonresident | Archery | 3 | 0 | 0 | 3 |
| | Firearm | 104 | 0 | 0 | 104 |
| | Muzzleloader | 0 | 0 | 0 | 0 |
| 138 Boulder | | | | | |
| Total | Archery | 0 | 0 | 0 | 0 |
| | Firearm | 56 | 0 | 0 | 56 |
| | Muzzleloader | 0 | 0 | 0 | 0 |
| Resident | Archery | 0 | 0 | 0 | 0 |
| | Firearm | 49 | 0 | 0 | 49 |
| | Muzzleloader | 0 | 0 | 0 | 0 |
| Nonresident | Archery | 0 | 0 | 0 | 0 |
| | Firearm | 7 | 0 | 0 | 7 |
| | Muzzleloader | 0 | 0 | 0 | 0 |
| 139 Pinedale | | | | | |
| Total | Archery | 0 | 0 | 0 | 0 |
| | Firearm | 37 | 0 | 0 | 37 |
| | Muzzleloader | 0 | 0 | 0 | 0 |
| Resident | Archery | 0 | 0 | 0 | 0 |
| | Firearm | 37 | 0 | 0 | 37 |
| | Muzzleloader | 0 | 0 | 0 | 0 |
| Nonresident | Archery | 0 | 0 | 0 | 0 |
| | Firearm | 0 | 0 | 0 | 0 |
| | Muzzleloader | 0 | 0 | 0 | 0 |
| 140 New Fork | | | | | |
| Total | Archery | 4 | 0 | 0 | 4 |
| | Firearm | 22 | 4 | 0 | 26 |
| | Muzzleloader | 0 | 0 | 0 | 0 |
| Resident | Archery | 4 | 0 | 0 | 4 |
| | Firearm | 19 | 4 | 0 | 23 |
| | Muzzleloader | 0 | 0 | 0 | 0 |
| Nonresident | Archery | 0 | 0 | 0 | 0 |
| | Firearm | 3 | 0 | 0 | 3 |
| | Muzzleloader | 0 | 0 | 0 | 0 |

TABLE V-A (Continued)

MULE DEER 2012 HARVEST BY METHOD BY HUNT AREA

| AREA | | HARVEST | | | |
|---|---|---|---|---|---|
| | | BUCK | DOE | FAWN | TOTAL |
| 141 Green River | | | | | |
| Total | Archery | 0 | 0 | 0 | 0 |
| | Firearm | 29 | 0 | 0 | 29 |
| | Muzzleloader | 0 | 0 | 0 | 0 |
| Resident | Archery | 0 | 0 | 0 | 0 |
| | Firearm | 21 | 0 | 0 | 21 |
| | Muzzleloader | 0 | 0 | 0 | 0 |
| Nonresident | Archery | 0 | 0 | 0 | 0 |
| | Firearm | 8 | 0 | 0 | 8 |
| | Muzzleloader | 0 | 0 | 0 | 0 |
| 142 Piney-Horse Creek | | | | | |
| Total | Archery | 14 | 0 | 4 | 18 |
| | Firearm | 244 | 3 | 0 | 247 |
| | Muzzleloader | 0 | 0 | 0 | 0 |
| Resident | Archery | 11 | 0 | 4 | 15 |
| | Firearm | 158 | 3 | 0 | 161 |
| | Muzzleloader | 0 | 0 | 0 | 0 |
| Nonresident | Archery | 3 | 0 | 0 | 3 |
| | Firearm | 86 | 0 | 0 | 86 |
| | Muzzleloader | 0 | 0 | 0 | 0 |
| 143 South Piney | | | | | |
| Total | Archery | 11 | 4 | 0 | 15 |
| | Firearm | 224 | 0 | 0 | 224 |
| | Muzzleloader | 0 | 0 | 0 | 0 |
| Resident | Archery | 11 | 4 | 0 | 15 |
| | Firearm | 206 | 0 | 0 | 206 |
| | Muzzleloader | 0 | 0 | 0 | 0 |
| Nonresident | Archery | 0 | 0 | 0 | 0 |
| | Firearm | 18 | 0 | 0 | 18 |
| | Muzzleloader | 0 | 0 | 0 | 0 |
| 144 Greys River | | | | | |
| Total | Archery | 4 | 7 | 0 | 11 |
| | Firearm | 387 | 11 | 0 | 398 |
| | Muzzleloader | 0 | 0 | 0 | 0 |
| Resident | Archery | 4 | 7 | 0 | 11 |
| | Firearm | 225 | 11 | 0 | 236 |
| | Muzzleloader | 0 | 0 | 0 | 0 |
| Nonresident | Archery | 0 | 0 | 0 | 0 |
| | Firearm | 162 | 0 | 0 | 162 |
| | Muzzleloader | 0 | 0 | 0 | 0 |
| 145 Salt River | | | | | |
| Total | Archery | 10 | 4 | 0 | 14 |
| | Firearm | 261 | 10 | 4 | 275 |
| | Muzzleloader | 0 | 0 | 0 | 0 |
| Resident | Archery | 7 | 4 | 0 | 11 |
| | Firearm | 188 | 10 | 4 | 202 |
| | Muzzleloader | 0 | 0 | 0 | 0 |
| Nonresident | Archery | 3 | 0 | 0 | 3 |
| | Firearm | 73 | 0 | 0 | 73 |
| | Muzzleloader | 0 | 0 | 0 | 0 |
| 146 Fish Creek | | | | | |
| Total | Archery | 7 | 0 | 0 | 7 |
| | Firearm | 17 | 0 | 0 | 17 |
| | Muzzleloader | 0 | 0 | 0 | 0 |
| Resident | Archery | 7 | 0 | 0 | 7 |
| | Firearm | 17 | 0 | 0 | 17 |
| | Muzzleloader | 0 | 0 | 0 | 0 |
| Nonresident | Archery | 0 | 0 | 0 | 0 |
| | Firearm | 0 | 0 | 0 | 0 |
| | Muzzleloader | 0 | 0 | 0 | 0 |

TABLE V-A (Continued)

MULE DEER 2012 HARVEST BY METHOD BY HUNT AREA

| AREA | | HARVEST | | | |
|---|---|---|---|---|---|
| | | BUCK | DOE | FAWN | TOTAL |
| 148 Teton | | | | | |
| Total | Archery | 0 | 0 | 0 | 0 |
| | Firearm | 56 | 4 | 0 | 60 |
| | Muzzleloader | 0 | 0 | 0 | 0 |
| Resident | Archery | 0 | 0 | 0 | 0 |
| | Firearm | 41 | 4 | 0 | 45 |
| | Muzzleloader | 0 | 0 | 0 | 0 |
| Nonresident | Archery | 0 | 0 | 0 | 0 |
| | Firearm | 15 | 0 | 0 | 15 |
| | Muzzleloader | 0 | 0 | 0 | 0 |
| 149 Targhee | | | | | |
| Total | Archery | 0 | 0 | 0 | 0 |
| | Firearm | 12 | 0 | 0 | 12 |
| | Muzzleloader | 0 | 0 | 0 | 0 |
| Resident | Archery | 0 | 0 | 0 | 0 |
| | Firearm | 9 | 0 | 0 | 9 |
| | Muzzleloader | 0 | 0 | 0 | 0 |
| Nonresident | Archery | 0 | 0 | 0 | 0 |
| | Firearm | 3 | 0 | 0 | 3 |
| | Muzzleloader | 0 | 0 | 0 | 0 |
| 150 Wilson | | | | | |
| Total | Archery | 3 | 0 | 0 | 3 |
| | Firearm | 4 | 0 | 0 | 4 |
| | Muzzleloader | 0 | 0 | 0 | 0 |
| Resident | Archery | 0 | 0 | 0 | 0 |
| | Firearm | 0 | 0 | 0 | 0 |
| | Muzzleloader | 0 | 0 | 0 | 0 |
| Nonresident | Archery | 3 | 0 | 0 | 3 |
| | Firearm | 4 | 0 | 0 | 4 |
| | Muzzleloader | 0 | 0 | 0 | 0 |
| 151 Fall Creek | | | | | |
| Total | Archery | 0 | 0 | 0 | 0 |
| | Firearm | 70 | 0 | 0 | 70 |
| | Muzzleloader | 0 | 0 | 0 | 0 |
| Resident | Archery | 0 | 0 | 0 | 0 |
| | Firearm | 32 | 0 | 0 | 32 |
| | Muzzleloader | 0 | 0 | 0 | 0 |
| Nonresident | Archery | 0 | 0 | 0 | 0 |
| | Firearm | 38 | 0 | 0 | 38 |
| | Muzzleloader | 0 | 0 | 0 | 0 |
| 152 Lower Hoback | | | | | |
| Total | Archery | 3 | 4 | 0 | 7 |
| | Firearm | 281 | 0 | 0 | 281 |
| | Muzzleloader | 0 | 0 | 0 | 0 |
| Resident | Archery | 0 | 4 | 0 | 4 |
| | Firearm | 168 | 0 | 0 | 168 |
| | Muzzleloader | 0 | 0 | 0 | 0 |
| Nonresident | Archery | 3 | 0 | 0 | 3 |
| | Firearm | 113 | 0 | 0 | 113 |
| | Muzzleloader | 0 | 0 | 0 | 0 |
| 153 Monument Ridge | | | | | |
| Total | Archery | 6 | 0 | 0 | 6 |
| | Firearm | 86 | 0 | 0 | 86 |
| | Muzzleloader | 0 | 0 | 0 | 0 |
| Resident | Archery | 3 | 0 | 0 | 3 |
| | Firearm | 45 | 0 | 0 | 45 |
| | Muzzleloader | 0 | 0 | 0 | 0 |
| Nonresident | Archery | 3 | 0 | 0 | 3 |
| | Firearm | 41 | 0 | 0 | 41 |
| | Muzzleloader | 0 | 0 | 0 | 0 |

TABLE V-A (Continued)

MULE DEER 2012 HARVEST BY METHOD BY HUNT AREA

| AREA | | HARVEST | | | |
|---|---|---|---|---|---|
| | | BUCK | DOE | FAWN | TOTAL |
| 154 Raspberry Ridge | | | | | |
| Total | Archery | 4 | 0 | 0 | 4 |
| | Firearm | 145 | 4 | 0 | 149 |
| | Muzzleloader | 0 | 0 | 0 | 0 |
| Resident | Archery | 4 | 0 | 0 | 4 |
| | Firearm | 107 | 4 | 0 | 111 |
| | Muzzleloader | 0 | 0 | 0 | 0 |
| Nonresident | Archery | 0 | 0 | 0 | 0 |
| | Firearm | 38 | 0 | 0 | 38 |
| | Muzzleloader | 0 | 0 | 0 | 0 |
| 155 Crystal Peak | | | | | |
| Total | Archery | 0 | 0 | 0 | 0 |
| | Firearm | 48 | 0 | 0 | 48 |
| | Muzzleloader | 2 | 0 | 0 | 2 |
| Resident | Archery | 0 | 0 | 0 | 0 |
| | Firearm | 34 | 0 | 0 | 34 |
| | Muzzleloader | 2 | 0 | 0 | 2 |
| Nonresident | Archery | 0 | 0 | 0 | 0 |
| | Firearm | 14 | 0 | 0 | 14 |
| | Muzzleloader | 0 | 0 | 0 | 0 |
| 156 Spread Creek | | | | | |
| Total | Archery | 3 | 2 | 0 | 5 |
| | Firearm | 69 | 0 | 0 | 69 |
| | Muzzleloader | 0 | 0 | 0 | 0 |
| Resident | Archery | 3 | 2 | 0 | 5 |
| | Firearm | 45 | 0 | 0 | 45 |
| | Muzzleloader | 0 | 0 | 0 | 0 |
| Nonresident | Archery | 0 | 0 | 0 | 0 |
| | Firearm | 24 | 0 | 0 | 24 |
| | Muzzleloader | 0 | 0 | 0 | 0 |
| 157 Boysen | | | | | |
| Total | Archery | 7 | 13 | 7 | 27 |
| | Firearm | 282 | 504 | 88 | 874 |
| | Muzzleloader | 2 | 0 | 0 | 2 |
| Resident | Archery | 4 | 7 | 7 | 18 |
| | Firearm | 221 | 352 | 53 | 626 |
| | Muzzleloader | 0 | 0 | 0 | 0 |
| Nonresident | Archery | 3 | 6 | 0 | 9 |
| | Firearm | 61 | 152 | 35 | 248 |
| | Muzzleloader | 2 | 0 | 0 | 2 |
| 160 Beaver Creek | | | | | |
| Total | Archery | 0 | 3 | 0 | 3 |
| | Firearm | 47 | 15 | 2 | 64 |
| | Muzzleloader | 0 | 0 | 0 | 0 |
| Resident | Archery | 0 | 3 | 0 | 3 |
| | Firearm | 36 | 13 | 2 | 51 |
| | Muzzleloader | 0 | 0 | 0 | 0 |
| Nonresident | Archery | 0 | 0 | 0 | 0 |
| | Firearm | 11 | 2 | 0 | 13 |
| | Muzzleloader | 0 | 0 | 0 | 0 |
| 161 St. Mary's Creek | | | | | |
| Total | Archery | 0 | 3 | 0 | 3 |
| | Firearm | 28 | 0 | 0 | 28 |
| | Muzzleloader | 0 | 0 | 0 | 0 |
| Resident | Archery | 0 | 3 | 0 | 3 |
| | Firearm | 21 | 0 | 0 | 21 |
| | Muzzleloader | 0 | 0 | 0 | 0 |
| Nonresident | Archery | 0 | 0 | 0 | 0 |
| | Firearm | 7 | 0 | 0 | 7 |
| | Muzzleloader | 0 | 0 | 0 | 0 |

TABLE V-A (Continued)

MULE DEER 2012 HARVEST BY METHOD BY HUNT AREA

| AREA | | HARVEST | | | |
|---|---|---|---|---|---|
| | | BUCK | DOE | FAWN | TOTAL |
| 162 Water Dog Lakes | | | | | |
| Total | Archery | 0 | 0 | 0 | 0 |
| | Firearm | 4 | 0 | 0 | 4 |
| | Muzzleloader | 0 | 0 | 0 | 0 |
| Resident | Archery | 0 | 0 | 0 | 0 |
| | Firearm | 4 | 0 | 0 | 4 |
| | Muzzleloader | 0 | 0 | 0 | 0 |
| Nonresident | Archery | 0 | 0 | 0 | 0 |
| | Firearm | 0 | 0 | 0 | 0 |
| | Muzzleloader | 0 | 0 | 0 | 0 |
| 163 Middle Fork | | | | | |
| Total | Archery | 0 | 0 | 0 | 0 |
| | Firearm | 109 | 0 | 0 | 109 |
| | Muzzleloader | 0 | 0 | 0 | 0 |
| Resident | Archery | 0 | 0 | 0 | 0 |
| | Firearm | 19 | 0 | 0 | 19 |
| | Muzzleloader | 0 | 0 | 0 | 0 |
| Nonresident | Archery | 0 | 0 | 0 | 0 |
| | Firearm | 90 | 0 | 0 | 90 |
| | Muzzleloader | 0 | 0 | 0 | 0 |
| 164 Nowater | | | | | |
| Total | Archery | 11 | 4 | 0 | 15 |
| | Firearm | 167 | 54 | 2 | 223 |
| | Muzzleloader | 0 | 0 | 0 | 0 |
| Resident | Archery | 11 | 4 | 0 | 15 |
| | Firearm | 124 | 24 | 0 | 148 |
| | Muzzleloader | 0 | 0 | 0 | 0 |
| Nonresident | Archery | 0 | 0 | 0 | 0 |
| | Firearm | 43 | 30 | 2 | 75 |
| | Muzzleloader | 0 | 0 | 0 | 0 |
| 165 YU Bench | | | | | |
| Total | Archery | 8 | 5 | 0 | 13 |
| | Firearm | 67 | 48 | 7 | 122 |
| | Muzzleloader | 0 | 0 | 0 | 0 |
| Resident | Archery | 8 | 5 | 0 | 13 |
| | Firearm | 51 | 26 | 7 | 84 |
| | Muzzleloader | 0 | 0 | 0 | 0 |
| Nonresident | Archery | 0 | 0 | 0 | 0 |
| | Firearm | 16 | 22 | 0 | 38 |
| | Muzzleloader | 0 | 0 | 0 | 0 |
| 168 Medicine Butte | | | | | |
| Total | Archery | 46 | 3 | 0 | 49 |
| | Firearm | 381 | 51 | 0 | 432 |
| | Muzzleloader | 7 | 0 | 0 | 7 |
| Resident | Archery | 46 | 3 | 0 | 49 |
| | Firearm | 286 | 51 | 0 | 337 |
| | Muzzleloader | 7 | 0 | 0 | 7 |
| Nonresident | Archery | 0 | 0 | 0 | 0 |
| | Firearm | 95 | 0 | 0 | 95 |
| | Muzzleloader | 0 | 0 | 0 | 0 |
| 169 Tisdale Mountain | | | | | |
| Total | Archery | 0 | 0 | 0 | 0 |
| | Firearm | 83 | 0 | 0 | 83 |
| | Muzzleloader | 0 | 0 | 0 | 0 |
| Resident | Archery | 0 | 0 | 0 | 0 |
| | Firearm | 15 | 0 | 0 | 15 |
| | Muzzleloader | 0 | 0 | 0 | 0 |
| Nonresident | Archery | 0 | 0 | 0 | 0 |
| | Firearm | 68 | 0 | 0 | 68 |
| | Muzzleloader | 0 | 0 | 0 | 0 |

TABLE V-A (Continued)

MULE DEER 2012 HARVEST BY METHOD BY HUNT AREA

| AREA | | | HARVEST | | | |
|---|---|---|---|---|---|---|
| | | | BUCK | DOE | FAWN | TOTAL |
| 170 Riverview | | | | | | |
| | Total | Archery | 0 | 0 | 7 | 7 |
| | | Firearm | 4 | 7 | 0 | 11 |
| | | Muzzleloader | 0 | 0 | 0 | 0 |
| | Resident | Archery | 0 | 0 | 7 | 7 |
| | | Firearm | 4 | 7 | 0 | 11 |
| | | Muzzleloader | 0 | 0 | 0 | 0 |
| | Nonresident | Archery | 0 | 0 | 0 | 0 |
| | | Firearm | 0 | 0 | 0 | 0 |
| | | Muzzleloader | 0 | 0 | 0 | 0 |
| 171 Crowheart Butte | | | | | | |
| | Total | Archery | 3 | 3 | 0 | 6 |
| | | Firearm | 58 | 82 | 6 | 146 |
| | | Muzzleloader | 0 | 0 | 0 | 0 |
| | Resident | Archery | 3 | 0 | 0 | 3 |
| | | Firearm | 51 | 51 | 3 | 105 |
| | | Muzzleloader | 0 | 0 | 0 | 0 |
| | Nonresident | Archery | 0 | 3 | 0 | 3 |
| | | Firearm | 7 | 31 | 3 | 41 |
| | | Muzzleloader | 0 | 0 | 0 | 0 |

TABLE V-H

# MULE DEER

## HARVEST BY METHOD

BY HERD UNIT

## 2012

| HERD | | | HARVEST | | | |
|---|---|---|---|---|---|---|
| | | | BUCK | DOE | FAWN | TOTAL |
| 101 Targhee | | | | | | |
| | Total | Archery | 0 | 0 | 0 | 0 |
| | | Firearm | 12 | 0 | 0 | 12 |
| | | Muzzleloader | 0 | 0 | 0 | 0 |
| | Resident | Archery | 0 | 0 | 0 | 0 |
| | | Firearm | 9 | 0 | 0 | 9 |
| | | Muzzleloader | 0 | 0 | 0 | 0 |
| | Nonresident | Archery | 0 | 0 | 0 | 0 |
| | | Firearm | 3 | 0 | 0 | 3 |
| | | Muzzleloader | 0 | 0 | 0 | 0 |
| 104 Sublette | | | | | | |
| | Total | Archery | 46 | 6 | 4 | 56 |
| | | Firearm | 1202 | 35 | 2 | 1239 |
| | | Muzzleloader | 2 | 0 | 0 | 2 |
| | Resident | Archery | 34 | 6 | 4 | 44 |
| | | Firearm | 824 | 31 | 0 | 855 |
| | | Muzzleloader | 2 | 0 | 0 | 2 |
| | Nonresident | Archery | 12 | 0 | 0 | 12 |
| | | Firearm | 378 | 4 | 2 | 384 |
| | | Muzzleloader | 0 | 0 | 0 | 0 |
| 131 Wyoming Range | | | | | | |
| | Total | Archery | 70 | 47 | 0 | 117 |
| | | Firearm | 2091 | 78 | 8 | 2177 |
| | | Muzzleloader | 4 | 0 | 0 | 4 |
| | Resident | Archery | 64 | 47 | 0 | 111 |
| | | Firearm | 1661 | 78 | 8 | 1747 |
| | | Muzzleloader | 4 | 0 | 0 | 4 |
| | Nonresident | Archery | 6 | 0 | 0 | 6 |
| | | Firearm | 430 | 0 | 0 | 430 |
| | | Muzzleloader | 0 | 0 | 0 | 0 |
| 207 Paintrock | | | | | | |
| | Total | Archery | 36 | 9 | 0 | 45 |
| | | Firearm | 494 | 264 | 26 | 784 |
| | | Muzzleloader | 0 | 4 | 0 | 4 |
| | Resident | Archery | 24 | 7 | 0 | 31 |
| | | Firearm | 194 | 102 | 14 | 310 |
| | | Muzzleloader | 0 | 4 | 0 | 4 |
| | Nonresident | Archery | 12 | 2 | 0 | 14 |
| | | Firearm | 300 | 162 | 12 | 474 |
| | | Muzzleloader | 0 | 0 | 0 | 0 |
| 208 Southwest Bighorn | | | | | | |
| | Total | Archery | 49 | 6 | 0 | 55 |
| | | Firearm | 805 | 260 | 26 | 1091 |
| | | Muzzleloader | 0 | 3 | 0 | 3 |
| | Resident | Archery | 22 | 6 | 0 | 28 |
| | | Firearm | 352 | 84 | 7 | 443 |
| | | Muzzleloader | 0 | 0 | 0 | 0 |
| | Nonresident | Archery | 27 | 0 | 0 | 27 |
| | | Firearm | 453 | 176 | 19 | 648 |
| | | Muzzleloader | 0 | 3 | 0 | 3 |
| 209 Basin | | | | | | |
| | Total | Archery | 10 | 0 | 0 | 10 |
| | | Firearm | 120 | 61 | 5 | 186 |
| | | Muzzleloader | 0 | 7 | 0 | 7 |
| | Resident | Archery | 10 | 0 | 0 | 10 |
| | | Firearm | 67 | 24 | 2 | 93 |
| | | Muzzleloader | 0 | 7 | 0 | 7 |
| | Nonresident | Archery | 0 | 0 | 0 | 0 |
| | | Firearm | 53 | 37 | 3 | 93 |
| | | Muzzleloader | 0 | 0 | 0 | 0 |

TABLE V-H (Continued)

MULE DEER 2012 HARVEST BY METHOD BY HERD UNIT

| HERD | | | HARVEST | | | |
|---|---|---|---|---|---|---|
| | | | BUCK | DOE | FAWN | TOTAL |
| 210 Greybull River | | | | | | |
| | Total | Archery | 11 | 5 | 0 | 16 |
| | | Firearm | 305 | 346 | 59 | 710 |
| | | Muzzleloader | 0 | 0 | 0 | 0 |
| | Resident | Archery | 11 | 5 | 0 | 16 |
| | | Firearm | 207 | 232 | 36 | 475 |
| | | Muzzleloader | 0 | 0 | 0 | 0 |
| | Nonresident | Archery | 0 | 0 | 0 | 0 |
| | | Firearm | 98 | 114 | 23 | 235 |
| | | Muzzleloader | 0 | 0 | 0 | 0 |
| 211 Shoshone River | | | | | | |
| | Total | Archery | 23 | 7 | 0 | 30 |
| | | Firearm | 328 | 357 | 67 | 752 |
| | | Muzzleloader | 3 | 0 | 0 | 3 |
| | Resident | Archery | 23 | 7 | 0 | 30 |
| | | Firearm | 266 | 328 | 57 | 651 |
| | | Muzzleloader | 3 | 0 | 0 | 3 |
| | Nonresident | Archery | 0 | 0 | 0 | 0 |
| | | Firearm | 62 | 29 | 10 | 101 |
| | | Muzzleloader | 0 | 0 | 0 | 0 |
| 212 Owl Creek/Meeteetse | | | | | | |
| | Total | Archery | 4 | 6 | 0 | 10 |
| | | Firearm | 184 | 35 | 6 | 225 |
| | | Muzzleloader | 0 | 0 | 0 | 0 |
| | Resident | Archery | 3 | 3 | 0 | 6 |
| | | Firearm | 133 | 21 | 4 | 158 |
| | | Muzzleloader | 0 | 0 | 0 | 0 |
| | Nonresident | Archery | 1 | 3 | 0 | 4 |
| | | Firearm | 51 | 14 | 2 | 67 |
| | | Muzzleloader | 0 | 0 | 0 | 0 |
| 215 Upper Shoshone | | | | | | |
| | Total | Archery | 16 | 0 | 0 | 16 |
| | | Firearm | 716 | 120 | 15 | 851 |
| | | Muzzleloader | 0 | 0 | 0 | 0 |
| | Resident | Archery | 16 | 0 | 0 | 16 |
| | | Firearm | 343 | 78 | 11 | 432 |
| | | Muzzleloader | 0 | 0 | 0 | 0 |
| | Nonresident | Archery | 0 | 0 | 0 | 0 |
| | | Firearm | 373 | 42 | 4 | 419 |
| | | Muzzleloader | 0 | 0 | 0 | 0 |
| 216 Clark's Fork | | | | | | |
| | Total | Archery | 13 | 21 | 0 | 34 |
| | | Firearm | 453 | 489 | 39 | 981 |
| | | Muzzleloader | 0 | 6 | 0 | 6 |
| | Resident | Archery | 13 | 21 | 0 | 34 |
| | | Firearm | 278 | 407 | 23 | 708 |
| | | Muzzleloader | 0 | 6 | 0 | 6 |
| | Nonresident | Archery | 0 | 0 | 0 | 0 |
| | | Firearm | 175 | 82 | 16 | 273 |
| | | Muzzleloader | 0 | 0 | 0 | 0 |
| 319 Powder River | | | | | | |
| | Total | Archery | 74 | 0 | 0 | 74 |
| | | Firearm | 1962 | 502 | 3 | 2467 |
| | | Muzzleloader | 0 | 0 | 0 | 0 |
| | Resident | Archery | 44 | 0 | 0 | 44 |
| | | Firearm | 709 | 218 | 3 | 930 |
| | | Muzzleloader | 0 | 0 | 0 | 0 |
| | Nonresident | Archery | 30 | 0 | 0 | 30 |
| | | Firearm | 1253 | 284 | 0 | 1537 |
| | | Muzzleloader | 0 | 0 | 0 | 0 |

TABLE V-H (Continued)

MULE DEER 2012 HARVEST BY METHOD BY HERD UNIT

| HERD | | | HARVEST | | | |
|---|---|---|---|---|---|---|
| | | | BUCK | DOE | FAWN | TOTAL |
| 320 Pumpkin Buttes | | | | | | |
| | Total | Archery | 36 | 9 | 0 | 45 |
| | | Firearm | 619 | 39 | 7 | 665 |
| | | Muzzleloader | 0 | 0 | 0 | 0 |
| | Resident | Archery | 18 | 3 | 0 | 21 |
| | | Firearm | 216 | 11 | 5 | 232 |
| | | Muzzleloader | 0 | 0 | 0 | 0 |
| | Nonresident | Archery | 18 | 6 | 0 | 24 |
| | | Firearm | 403 | 28 | 2 | 433 |
| | | Muzzleloader | 0 | 0 | 0 | 0 |
| 321 North Bighorn | | | | | | |
| | Total | Archery | 218 | 56 | 0 | 274 |
| | | Firearm | 979 | 347 | 46 | 1372 |
| | | Muzzleloader | 7 | 0 | 0 | 7 |
| | Resident | Archery | 88 | 21 | 0 | 109 |
| | | Firearm | 426 | 203 | 31 | 660 |
| | | Muzzleloader | 7 | 0 | 0 | 7 |
| | Nonresident | Archery | 130 | 35 | 0 | 165 |
| | | Firearm | 553 | 144 | 15 | 712 |
| | | Muzzleloader | 0 | 0 | 0 | 0 |
| 322 Upper Powder River | | | | | | |
| | Total | Archery | 19 | 0 | 0 | 19 |
| | | Firearm | 767 | 96 | 16 | 879 |
| | | Muzzleloader | 7 | 0 | 0 | 7 |
| | Resident | Archery | 7 | 0 | 0 | 7 |
| | | Firearm | 151 | 58 | 12 | 221 |
| | | Muzzleloader | 4 | 0 | 0 | 4 |
| | Nonresident | Archery | 12 | 0 | 0 | 12 |
| | | Firearm | 616 | 38 | 4 | 658 |
| | | Muzzleloader | 3 | 0 | 0 | 3 |
| 423 Uinta | | | | | | |
| | Total | Archery | 84 | 16 | 0 | 100 |
| | | Firearm | 1045 | 118 | 10 | 1173 |
| | | Muzzleloader | 11 | 0 | 0 | 11 |
| | Resident | Archery | 73 | 16 | 0 | 89 |
| | | Firearm | 833 | 105 | 8 | 946 |
| | | Muzzleloader | 7 | 0 | 0 | 7 |
| | Nonresident | Archery | 11 | 0 | 0 | 11 |
| | | Firearm | 212 | 13 | 2 | 227 |
| | | Muzzleloader | 4 | 0 | 0 | 4 |
| 424 South Rock Springs | | | | | | |
| | Total | Archery | 5 | 0 | 0 | 5 |
| | | Firearm | 357 | 0 | 0 | 357 |
| | | Muzzleloader | 0 | 0 | 0 | 0 |
| | Resident | Archery | 2 | 0 | 0 | 2 |
| | | Firearm | 286 | 0 | 0 | 286 |
| | | Muzzleloader | 0 | 0 | 0 | 0 |
| | Nonresident | Archery | 3 | 0 | 0 | 3 |
| | | Firearm | 71 | 0 | 0 | 71 |
| | | Muzzleloader | 0 | 0 | 0 | 0 |
| 427 Baggs | | | | | | |
| | Total | Archery | 44 | 2 | 4 | 50 |
| | | Firearm | 868 | 4 | 0 | 872 |
| | | Muzzleloader | 3 | 0 | 0 | 3 |
| | Resident | Archery | 34 | 2 | 4 | 40 |
| | | Firearm | 380 | 4 | 0 | 384 |
| | | Muzzleloader | 0 | 0 | 0 | 0 |
| | Nonresident | Archery | 10 | 0 | 0 | 10 |
| | | Firearm | 488 | 0 | 0 | 488 |
| | | Muzzleloader | 3 | 0 | 0 | 3 |

TABLE V-H (Continued)

MULE DEER 2012 HARVEST BY METHOD BY HERD UNIT

| HERD | | | HARVEST | | | |
|---|---|---|---|---|---|---|
| | | | BUCK | DOE | FAWN | TOTAL |
| 430 Steamboat | | | | | | |
| | Total | Archery | 22 | 7 | 0 | 29 |
| | | Firearm | 151 | 51 | 12 | 214 |
| | | Muzzleloader | 0 | 0 | 0 | 0 |
| | Resident | Archery | 22 | 7 | 0 | 29 |
| | | Firearm | 128 | 51 | 9 | 188 |
| | | Muzzleloader | 0 | 0 | 0 | 0 |
| | Nonresident | Archery | 0 | 0 | 0 | 0 |
| | | Firearm | 23 | 0 | 3 | 26 |
| | | Muzzleloader | 0 | 0 | 0 | 0 |
| 534 Goshen Rim | | | | | | |
| | Total | Archery | 19 | 3 | 0 | 22 |
| | | Firearm | 819 | 72 | 4 | 895 |
| | | Muzzleloader | 8 | 0 | 0 | 8 |
| | Resident | Archery | 19 | 0 | 0 | 19 |
| | | Firearm | 609 | 45 | 3 | 657 |
| | | Muzzleloader | 8 | 0 | 0 | 8 |
| | Nonresident | Archery | 0 | 3 | 0 | 3 |
| | | Firearm | 210 | 27 | 1 | 238 |
| | | Muzzleloader | 0 | 0 | 0 | 0 |
| 537 Laramie Mountains | | | | | | |
| | Total | Archery | 41 | 16 | 0 | 57 |
| | | Firearm | 829 | 108 | 2 | 939 |
| | | Muzzleloader | 10 | 0 | 0 | 10 |
| | Resident | Archery | 32 | 16 | 0 | 48 |
| | | Firearm | 499 | 82 | 2 | 583 |
| | | Muzzleloader | 10 | 0 | 0 | 10 |
| | Nonresident | Archery | 9 | 0 | 0 | 9 |
| | | Firearm | 330 | 26 | 0 | 356 |
| | | Muzzleloader | 0 | 0 | 0 | 0 |
| 539 Sheep Mountain | | | | | | |
| | Total | Archery | 45 | 42 | 0 | 87 |
| | | Firearm | 329 | 0 | 0 | 329 |
| | | Muzzleloader | 0 | 0 | 0 | 0 |
| | Resident | Archery | 45 | 42 | 0 | 87 |
| | | Firearm | 236 | 0 | 0 | 236 |
| | | Muzzleloader | 0 | 0 | 0 | 0 |
| | Nonresident | Archery | 0 | 0 | 0 | 0 |
| | | Firearm | 93 | 0 | 0 | 93 |
| | | Muzzleloader | 0 | 0 | 0 | 0 |
| 540 Shirley Mountain | | | | | | |
| | Total | Archery | 26 | 10 | 3 | 39 |
| | | Firearm | 260 | 0 | 0 | 260 |
| | | Muzzleloader | 0 | 0 | 0 | 0 |
| | Resident | Archery | 19 | 7 | 0 | 26 |
| | | Firearm | 132 | 0 | 0 | 132 |
| | | Muzzleloader | 0 | 0 | 0 | 0 |
| | Nonresident | Archery | 7 | 3 | 3 | 13 |
| | | Firearm | 128 | 0 | 0 | 128 |
| | | Muzzleloader | 0 | 0 | 0 | 0 |
| 541 Platte Valley | | | | | | |
| | Total | Archery | 63 | 43 | 3 | 109 |
| | | Firearm | 311 | 8 | 0 | 319 |
| | | Muzzleloader | 5 | 0 | 0 | 5 |
| | Resident | Archery | 60 | 43 | 3 | 106 |
| | | Firearm | 194 | 8 | 0 | 202 |
| | | Muzzleloader | 5 | 0 | 0 | 5 |
| | Nonresident | Archery | 3 | 0 | 0 | 3 |
| | | Firearm | 117 | 0 | 0 | 117 |
| | | Muzzleloader | 0 | 0 | 0 | 0 |

TABLE V-H (Continued)

MULE DEER 2012 HARVEST BY METHOD BY HERD UNIT

| HERD | | | HARVEST | | | |
|---|---|---|---|---|---|---|
| | | | BUCK | DOE | FAWN | TOTAL |
| 642 Dubois | | | | | | |
| | Total | Archery | 10 | 0 | 0 | 10 |
| | | Firearm | 280 | 100 | 5 | 385 |
| | | Muzzleloader | 2 | 0 | 0 | 2 |
| | Resident | Archery | 10 | 0 | 0 | 10 |
| | | Firearm | 228 | 78 | 5 | 311 |
| | | Muzzleloader | 2 | 0 | 0 | 2 |
| | Nonresident | Archery | 0 | 0 | 0 | 0 |
| | | Firearm | 52 | 22 | 0 | 74 |
| | | Muzzleloader | 0 | 0 | 0 | 0 |
| 643 Project | | | | | | |
| | Total | Archery | 10 | 16 | 14 | 40 |
| | | Firearm | 344 | 593 | 94 | 1031 |
| | | Muzzleloader | 2 | 0 | 0 | 2 |
| | Resident | Archery | 7 | 7 | 14 | 28 |
| | | Firearm | 276 | 410 | 56 | 742 |
| | | Muzzleloader | 0 | 0 | 0 | 0 |
| | Nonresident | Archery | 3 | 9 | 0 | 12 |
| | | Firearm | 68 | 183 | 38 | 289 |
| | | Muzzleloader | 2 | 0 | 0 | 2 |
| 644 South Wind River | | | | | | |
| | Total | Archery | 30 | 9 | 0 | 39 |
| | | Firearm | 339 | 32 | 3 | 374 |
| | | Muzzleloader | 0 | 0 | 0 | 0 |
| | Resident | Archery | 30 | 9 | 0 | 39 |
| | | Firearm | 232 | 30 | 2 | 264 |
| | | Muzzleloader | 0 | 0 | 0 | 0 |
| | Nonresident | Archery | 0 | 0 | 0 | 0 |
| | | Firearm | 107 | 2 | 1 | 110 |
| | | Muzzleloader | 0 | 0 | 0 | 0 |
| 646 Sweetwater | | | | | | |
| | Total | Archery | 4 | 10 | 0 | 14 |
| | | Firearm | 213 | 37 | 2 | 252 |
| | | Muzzleloader | 0 | 0 | 0 | 0 |
| | Resident | Archery | 0 | 10 | 0 | 10 |
| | | Firearm | 88 | 24 | 2 | 114 |
| | | Muzzleloader | 0 | 0 | 0 | 0 |
| | Nonresident | Archery | 4 | 0 | 0 | 4 |
| | | Firearm | 125 | 13 | 0 | 138 |
| | | Muzzleloader | 0 | 0 | 0 | 0 |
| 647 Ferris | | | | | | |
| | Total | Archery | 0 | 0 | 0 | 0 |
| | | Firearm | 64 | 0 | 0 | 64 |
| | | Muzzleloader | 0 | 0 | 0 | 0 |
| | Resident | Archery | 0 | 0 | 0 | 0 |
| | | Firearm | 46 | 0 | 0 | 46 |
| | | Muzzleloader | 0 | 0 | 0 | 0 |
| | Nonresident | Archery | 0 | 0 | 0 | 0 |
| | | Firearm | 18 | 0 | 0 | 18 |
| | | Muzzleloader | 0 | 0 | 0 | 0 |
| 648 Beaver Rim | | | | | | |
| | Total | Archery | 0 | 0 | 0 | 0 |
| | | Firearm | 76 | 0 | 0 | 76 |
| | | Muzzleloader | 0 | 0 | 0 | 0 |
| | Resident | Archery | 0 | 0 | 0 | 0 |
| | | Firearm | 59 | 0 | 0 | 59 |
| | | Muzzleloader | 0 | 0 | 0 | 0 |
| | Nonresident | Archery | 0 | 0 | 0 | 0 |
| | | Firearm | 17 | 0 | 0 | 17 |
| | | Muzzleloader | 0 | 0 | 0 | 0 |

TABLE V-H (Continued)

MULE DEER 2012 HARVEST BY METHOD BY HERD UNIT

| HERD | | | HARVEST | | | |
|---|---|---|---|---|---|---|
| | | | BUCK | DOE | FAWN | TOTAL |
| 650 Chain Lakes | | | | | | |
| | Total | Archery | 7 | 3 | 0 | 10 |
| | | Firearm | 0 | 0 | 0 | 0 |
| | | Muzzleloader | 13 | 0 | 0 | 13 |
| | Resident | Archery | 7 | 3 | 0 | 10 |
| | | Firearm | 0 | 0 | 0 | 0 |
| | | Muzzleloader | 13 | 0 | 0 | 13 |
| | Nonresident | Archery | 0 | 0 | 0 | 0 |
| | | Firearm | 0 | 0 | 0 | 0 |
| | | Muzzleloader | 0 | 0 | 0 | 0 |
| 740 Cheyenne River | | | | | | |
| | Total | Archery | 48 | 4 | 0 | 52 |
| | | Firearm | 1200 | 80 | 7 | 1287 |
| | | Muzzleloader | 7 | 0 | 0 | 7 |
| | Resident | Archery | 25 | 4 | 0 | 29 |
| | | Firearm | 323 | 46 | 5 | 374 |
| | | Muzzleloader | 3 | 0 | 0 | 3 |
| | Nonresident | Archery | 23 | 0 | 0 | 23 |
| | | Firearm | 877 | 34 | 2 | 913 |
| | | Muzzleloader | 4 | 0 | 0 | 4 |
| 751 Black Hills | | | | | | |
| | Total | Archery | 27 | 2 | 0 | 29 |
| | | Firearm | 1219 | 164 | 23 | 1406 |
| | | Muzzleloader | 7 | 0 | 0 | 7 |
| | Resident | Archery | 16 | 2 | 0 | 18 |
| | | Firearm | 594 | 85 | 7 | 686 |
| | | Muzzleloader | 7 | 0 | 0 | 7 |
| | Nonresident | Archery | 11 | 0 | 0 | 11 |
| | | Firearm | 625 | 79 | 16 | 720 |
| | | Muzzleloader | 0 | 0 | 0 | 0 |
| 755 North Converse | | | | | | |
| | Total | Archery | 21 | 9 | 0 | 30 |
| | | Firearm | 311 | 90 | 20 | 421 |
| | | Muzzleloader | 0 | 0 | 0 | 0 |
| | Resident | Archery | 0 | 0 | 0 | 0 |
| | | Firearm | 83 | 24 | 15 | 122 |
| | | Muzzleloader | 0 | 0 | 0 | 0 |
| | Nonresident | Archery | 21 | 9 | 0 | 30 |
| | | Firearm | 228 | 66 | 5 | 299 |
| | | Muzzleloader | 0 | 0 | 0 | 0 |
| 756 South Converse | | | | | | |
| | Total | Archery | 20 | 3 | 0 | 23 |
| | | Firearm | 323 | 11 | 0 | 334 |
| | | Muzzleloader | 0 | 0 | 0 | 0 |
| | Resident | Archery | 10 | 0 | 0 | 10 |
| | | Firearm | 169 | 7 | 0 | 176 |
| | | Muzzleloader | 0 | 0 | 0 | 0 |
| | Nonresident | Archery | 10 | 3 | 0 | 13 |
| | | Firearm | 154 | 4 | 0 | 158 |
| | | Muzzleloader | 0 | 0 | 0 | 0 |
| 757 Bates Hole/Hat Six | | | | | | |
| | Total | Archery | 4 | 7 | 0 | 11 |
| | | Firearm | 230 | 0 | 0 | 230 |
| | | Muzzleloader | 0 | 0 | 0 | 0 |
| | Resident | Archery | 4 | 7 | 0 | 11 |
| | | Firearm | 129 | 0 | 0 | 129 |
| | | Muzzleloader | 0 | 0 | 0 | 0 |
| | Nonresident | Archery | 0 | 0 | 0 | 0 |
| | | Firearm | 101 | 0 | 0 | 101 |
| | | Muzzleloader | 0 | 0 | 0 | 0 |

TABLE V-H (Continued)

MULE DEER 2012 HARVEST BY METHOD BY HERD UNIT

| HERD | | | HARVEST | | | |
|---|---|---|---|---|---|---|
| | | | BUCK | DOE | FAWN | TOTAL |
| 758 Rattlesnake | | | | | | |
| | Total | Archery | 7 | 0 | 0 | 7 |
| | | Firearm | 199 | 15 | 0 | 214 |
| | | Muzzleloader | 0 | 0 | 0 | 0 |
| | Resident | Archery | 7 | 0 | 0 | 7 |
| | | Firearm | 154 | 13 | 0 | 167 |
| | | Muzzleloader | 0 | 0 | 0 | 0 |
| | Nonresident | Archery | 0 | 0 | 0 | 0 |
| | | Firearm | 45 | 2 | 0 | 47 |
| | | Muzzleloader | 0 | 0 | 0 | 0 |
| 759 North Natrona | | | | | | |
| | Total | Archery | 9 | 4 | 0 | 13 |
| | | Firearm | 160 | 18 | 5 | 183 |
| | | Muzzleloader | 0 | 0 | 0 | 0 |
| | Resident | Archery | 7 | 4 | 0 | 11 |
| | | Firearm | 129 | 16 | 2 | 147 |
| | | Muzzleloader | 0 | 0 | 0 | 0 |
| | Nonresident | Archery | 2 | 0 | 0 | 2 |
| | | Firearm | 31 | 2 | 3 | 36 |
| | | Muzzleloader | 0 | 0 | 0 | 0 |

TABLE VI-A

# WHITE-TAILED DEER

## HARVEST, HUNTING PRESSURE, HUNTER SUCCESS

BY HUNT AREA

## 2012

| AREA (cross hunt areas) | TYPE | ACTIVE LICS/HTRS | HARVEST BUCK | HARVEST DOE | HARVEST FAWN | HARVEST TOTAL | HUNTER SUCCESS | DAYS/ HARVEST | HUNTER DAYS | LICENSES SOLD (cross hunt incl.) |
|---|---|---|---|---|---|---|---|---|---|---|
| 1 Crook | | | | | | | | | | |
| **(2, 3)** | D/F Type 6 | 14 | 0 | 3 | 9 | 12 | 85.7% | 3.1 | 37 | 26 |
| **(2)** | D/F Type 8 | 226 | 0 | 105 | 33 | 138 | 61.1% | 6.0 | 833 | 801 |
| | General | 1253 | 458 | 30 | 7 | 495 | 39.5% | 9.3 | 4595 | |
| Pooled Total | | 1412 | 458 | 138 | 49 | 645 | 45.7% | 8.5 | 5465 | |
| Pooled Resident | | 739 | 186 | 75 | 16 | 277 | 37.5% | 10.9 | 3023 | |
| Pooled Nonresident | | 673 | 272 | 63 | 33 | 368 | 54.7% | 6.6 | 2442 | |
| 2 Bearlodge | | | | | | | | | | |
| **(1, 3)** | D/F Type 6 | 11 | 0 | 9 | 0 | 9 | 81.8% | 2.1 | 19 | 26 |
| **(1)** | D/F Type 8 | 509 | 0 | 345 | 102 | 447 | 87.8% | 4.3 | 1928 | 801 |
| | General | 2980 | 1478 | 98 | 31 | 1607 | 53.9% | 7.1 | 11489 | |
| Pooled Total | | 3291 | 1478 | 452 | 133 | 2063 | 62.7% | 6.5 | 13436 | |
| Pooled Resident | | 1861 | 746 | 145 | 50 | 941 | 50.6% | 8.2 | 7754 | |
| Pooled Nonresident | | 1430 | 732 | 307 | 83 | 1122 | 78.5% | 5.1 | 5682 | |
| 3 Keyhole | | | | | | | | | | |
| **(1, 2)** | D/F Type 6 | 0 | 0 | 0 | 0 | 0 | 0.0% | 0.0 | 0 | 26 |
| | General | 430 | 151 | 14 | 3 | 168 | 39.1% | 8.3 | 1393 | |
| Pooled Total | | 430 | 151 | 14 | 3 | 168 | 39.1% | 8.3 | 1393 | |
| Pooled Resident | | 275 | 85 | 14 | 3 | 102 | 37.1% | 9.8 | 1003 | |
| Pooled Nonresident | | 155 | 66 | 0 | 0 | 66 | 42.6% | 5.9 | 390 | |
| 4 Sand Creek | | | | | | | | | | |
| | D/F Type 6 | 86 | 0 | 58 | 7 | 65 | 75.6% | 4.9 | 319 | 147 |
| | General | 874 | 320 | 28 | 4 | 352 | 40.3% | 12.0 | 4225 | |
| Pooled Total | | 914 | 320 | 86 | 11 | 417 | 45.6% | 10.9 | 4544 | |
| Pooled Resident | | 699 | 213 | 29 | 4 | 246 | 35.2% | 14.6 | 3593 | |
| Pooled Nonresident | | 215 | 107 | 57 | 7 | 171 | 79.5% | 5.6 | 951 | |
| 5 Inyan Kara | | | | | | | | | | |
| | D/F Type 6 | 7 | 0 | 2 | 0 | 2 | 28.6% | 8.5 | 17 | 25 |
| | General | 304 | 54 | 17 | 4 | 75 | 24.7% | 10.8 | 808 | |
| Pooled Total | | 303 | 54 | 19 | 4 | 77 | 25.4% | 10.7 | 825 | |
| Pooled Resident | | 197 | 47 | 17 | 4 | 68 | 34.5% | 9.2 | 625 | |
| Pooled Nonresident | | 106 | 7 | 2 | 0 | 9 | 8.5% | 22.2 | 200 | |
| 6 Skull Creek | | | | | | | | | | |
| **(9)** | D/F Type 6 | 9 | 0 | 2 | 0 | 2 | 22.2% | 4.5 | 9 | 27 |
| | General | 332 | 57 | 0 | 0 | 57 | 17.2% | 17.4 | 992 | |
| Pooled Total | | 332 | 57 | 2 | 0 | 59 | 17.8% | 17.0 | 1001 | |
| Pooled Resident | | 268 | 42 | 2 | 0 | 44 | 16.4% | 19.3 | 851 | |
| Pooled Nonresident | | 64 | 15 | 0 | 0 | 15 | 23.4% | 10.0 | 150 | |
| 7 South Osage | | | | | | | | | | |
| | General | 44 | 10 | 0 | 0 | 10 | 22.7% | 10.4 | 104 | |
| Pooled Total | | 44 | 10 | 0 | 0 | 10 | 22.7% | 10.4 | 104 | |
| Pooled Resident | | 25 | 2 | 0 | 0 | 2 | 8.0% | 32.5 | 65 | |
| Pooled Nonresident | | 19 | 8 | 0 | 0 | 8 | 42.1% | 4.9 | 39 | |
| 8 Upton-Four Horse | | | | | | | | | | |
| | D/F Type 6 | 0 | 0 | 0 | 0 | 0 | 0.0% | 0.0 | 0 | 25 |
| | General | 52 | 4 | 0 | 0 | 4 | 7.7% | 35.3 | 141 | |
| Pooled Total | | 52 | 4 | 0 | 0 | 4 | 7.7% | 35.3 | 141 | |
| Pooled Resident | | 29 | 4 | 0 | 0 | 4 | 13.8% | 28.0 | 112 | |
| Pooled Nonresident | | 23 | 0 | 0 | 0 | 0 | 0.0% | 0.0 | 29 | |
| 9 Blacktail Creek | | | | | | | | | | |
| **(6)** | D/F Type 6 | 0 | 0 | 0 | 0 | 0 | 0.0% | 0.0 | 0 | 27 |
| | General | 108 | 23 | 0 | 0 | 23 | 21.3% | 18.8 | 432 | |
| Pooled Total | | 108 | 23 | 0 | 0 | 23 | 21.3% | 18.8 | 432 | |
| Pooled Resident | | 40 | 4 | 0 | 0 | 4 | 10.0% | 79.3 | 317 | |
| Pooled Nonresident | | 68 | 19 | 0 | 0 | 19 | 27.9% | 6.1 | 115 | |
| 10 Rochelle Hills | | | | | | | | | | |
| **(11, 12, 13, 14, 15)** | Limited Type 3 | 91 | 19 | 7 | 0 | 26 | 28.6% | 13.4 | 348 | 499 |
| **(11, 12, 13, 14, 15)** | D/F Type 8 | 73 | 0 | 13 | 9 | 22 | 30.1% | 10.1 | 222 | 497 |
| | General | 82 | 2 | 0 | 0 | 2 | 2.4% | 97.0 | 194 | |
| Pooled Total | | 224 | 21 | 20 | 9 | 50 | 22.3% | 15.3 | 764 | |
| Pooled Resident | | 121 | 9 | 7 | 0 | 16 | 13.2% | 29.4 | 470 | |
| Pooled Nonresident | | 103 | 12 | 13 | 9 | 34 | 33.0% | 8.6 | 294 | |

TABLE VI-A (Continued)

# WHITE-TAILED DEER 2012 HARVEST, HUNTING PRESSURE, HUNTER SUCCESS BY HUNT AREA

| AREA (cross hunt areas) | TYPE | ACTIVE LICS/HTRS | HARVEST BUCK | HARVEST DOE | HARVEST FAWN | HARVEST TOTAL | HUNTER SUCCESS | DAYS/ HARVEST | HUNTER DAYS | LICENSES SOLD (cross hunt incl.) |
|---|---|---|---|---|---|---|---|---|---|---|
| 11 Mule Creek | | | | | | | | | | |
| **(10, 12, 13, 14, 15)** | Limited Type 3 | 85 | 51 | 4 | 0 | 55 | 64.7% | 4.2 | 230 | 499 |
| | D/F Type 6 | 11 | 0 | 3 | 0 | 3 | 27.3% | 5.3 | 16 | 29 |
| **(10, 12, 13, 14, 15)** | D/F Type 8 | 58 | 0 | 53 | 0 | 53 | 91.4% | 9.4 | 500 | 497 |
| | General | 74 | 14 | 0 | 0 | 14 | 18.9% | 15.5 | 217 | |
| Pooled Total | | 204 | 65 | 60 | 0 | 125 | 61.3% | 7.7 | 963 | |
| Pooled Resident | | 107 | 37 | 43 | 0 | 80 | 74.8% | 8.7 | 692 | |
| Pooled Nonresident | | 97 | 28 | 17 | 0 | 45 | 46.4% | 6.0 | 271 | |
| 12 Hat Creek | | | | | | | | | | |
| **(10, 11, 13, 14, 15)** | Limited Type 3 | 54 | 11 | 0 | 0 | 11 | 20.4% | 12.2 | 134 | 499 |
| **(13, 14)** | D/F Type 6 | 0 | 0 | 0 | 0 | 0 | 0.0% | 0.0 | 0 | 27 |
| | D/F Type 7 | 0 | 0 | 0 | 0 | 0 | 0.0% | 0.0 | 0 | 50 |
| **(10, 11, 13, 14, 15)** | D/F Type 8 | 58 | 0 | 14 | 20 | 34 | 58.6% | 5.3 | 179 | 497 |
| | General | 77 | 6 | 9 | 4 | 19 | 24.7% | 8.8 | 168 | |
| Pooled Total | | 161 | 17 | 23 | 24 | 64 | 39.8% | 7.5 | 481 | |
| Pooled Resident | | 101 | 9 | 19 | 24 | 52 | 51.5% | 6.4 | 334 | |
| Pooled Nonresident | | 60 | 8 | 4 | 0 | 12 | 20.0% | 12.3 | 147 | |
| 13 Lusk | | | | | | | | | | |
| **(10, 11, 12, 14, 15)** | Limited Type 3 | 151 | 66 | 7 | 0 | 73 | 48.3% | 21.9 | 1601 | 499 |
| **(12, 14)** | D/F Type 6 | 2 | 0 | 0 | 0 | 0 | 0.0% | 0.0 | 11 | 27 |
| **(10, 11, 12, 14, 15)** | D/F Type 8 | 96 | 0 | 37 | 18 | 55 | 57.3% | 10.5 | 576 | 497 |
| | General | 223 | 29 | 17 | 0 | 46 | 20.6% | 11.7 | 536 | |
| Pooled Total | | 398 | 95 | 61 | 18 | 174 | 43.7% | 15.7 | 2724 | |
| Pooled Resident | | 240 | 80 | 36 | 0 | 116 | 48.3% | 18.7 | 2174 | |
| Pooled Nonresident | | 158 | 15 | 25 | 18 | 58 | 36.7% | 9.5 | 550 | |
| 14 Twenty Mile | | | | | | | | | | |
| **(10, 11, 12, 13, 15)** | Limited Type 3 | 35 | 0 | 14 | 0 | 14 | 40.0% | 7.9 | 111 | 499 |
| **(12, 13)** | D/F Type 6 | 0 | 0 | 0 | 0 | 0 | 0.0% | 0.0 | 0 | 27 |
| **(10, 11, 12, 13, 15)** | D/F Type 8 | 74 | 0 | 24 | 30 | 54 | 73.0% | 8.9 | 478 | 497 |
| | General | 26 | 4 | 0 | 0 | 4 | 15.4% | 21.5 | 86 | |
| Pooled Total | | 95 | 4 | 38 | 30 | 72 | 75.8% | 9.4 | 675 | |
| Pooled Resident | | 74 | 4 | 34 | 30 | 68 | 91.9% | 8.1 | 550 | |
| Pooled Nonresident | | 21 | 0 | 4 | 0 | 4 | 19.0% | 31.3 | 125 | |
| 15 South Keeline | | | | | | | | | | |
| **(10, 11, 12, 13, 14)** | Limited Type 3 | 62 | 27 | 0 | 0 | 27 | 43.5% | 8.8 | 237 | 499 |
| | D/F Type 6 | 7 | 0 | 0 | 0 | 0 | 0.0% | 0.0 | 11 | 25 |
| **(10, 11, 12, 13, 14)** | D/F Type 8 | 25 | 0 | 20 | 4 | 24 | 96.0% | 4.0 | 95 | 497 |
| | General | 63 | 11 | 0 | 0 | 11 | 17.5% | 24.8 | 273 | |
| Pooled Total | | 135 | 38 | 20 | 4 | 62 | 45.9% | 9.9 | 616 | |
| Pooled Resident | | 122 | 35 | 20 | 0 | 55 | 45.1% | 10.9 | 599 | |
| Pooled Nonresident | | 13 | 3 | 0 | 4 | 7 | 53.8% | 2.4 | 17 | |
| 16 Meadowdale/Jay Em | | | | | | | | | | |
| | Limited Type 2 | 23 | 5 | 0 | 0 | 5 | 21.7% | 11.4 | 57 | 50 |
| **(55)** | Limited Type 3 | 64 | 35 | 2 | 0 | 37 | 57.8% | 8.3 | 308 | 152 |
| | D/F Type 6 | 13 | 0 | 4 | 0 | 4 | 30.8% | 9.3 | 37 | 50 |
| **(55)** | D/F Type 8 | 36 | 0 | 11 | 4 | 15 | 41.7% | 16.7 | 251 | 100 |
| | General | 193 | 35 | 6 | 4 | 45 | 23.3% | 9.5 | 429 | |
| Pooled Total | | 289 | 75 | 23 | 8 | 106 | 36.7% | 10.2 | 1082 | |
| Pooled Resident | | 231 | 59 | 21 | 6 | 86 | 37.2% | 10.7 | 920 | |
| Pooled Nonresident | | 58 | 16 | 2 | 2 | 20 | 34.5% | 8.1 | 162 | |
| 17 Northwest Gillette | | | | | | | | | | |
| | D/F Type 8 | 45 | 0 | 23 | 3 | 26 | 57.8% | 12.6 | 328 | 75 |
| | General | 195 | 65 | 7 | 0 | 72 | 36.9% | 10.7 | 770 | |
| Pooled Total | | 233 | 65 | 30 | 3 | 98 | 42.1% | 11.2 | 1098 | |
| Pooled Resident | | 147 | 42 | 25 | 0 | 67 | 45.6% | 8.7 | 585 | |
| Pooled Nonresident | | 86 | 23 | 5 | 3 | 31 | 36.0% | 16.5 | 513 | |
| 18 Campbell | | | | | | | | | | |
| | General | 261 | 30 | 10 | 7 | 47 | 18.0% | 13.7 | 644 | |
| Pooled Total | | 261 | 30 | 10 | 7 | 47 | 18.0% | 13.7 | 644 | |
| Pooled Resident | | 182 | 15 | 10 | 7 | 32 | 17.6% | 13.7 | 439 | |
| Pooled Nonresident | | 79 | 15 | 0 | 0 | 15 | 19.0% | 13.7 | 205 | |
| 19 Pumpkin Buttes | | | | | | | | | | |
| **(20)** | D/F Type 6 | 17 | 0 | 7 | 0 | 7 | 41.2% | 4.1 | 29 | 47 |
| | General | 100 | 7 | 4 | 4 | 15 | 15.0% | 23.8 | 357 | |
| Pooled Total | | 113 | 7 | 11 | 4 | 22 | 19.5% | 17.5 | 386 | |
| Pooled Resident | | 86 | 7 | 4 | 4 | 15 | 17.4% | 22.0 | 330 | |
| Pooled Nonresident | | 27 | 0 | 7 | 0 | 7 | 25.9% | 8.0 | 56 | |

TABLE VI-A (Continued)

# WHITE-TAILED DEER 2012 HARVEST, HUNTING PRESSURE, HUNTER SUCCESS BY HUNT AREA

| AREA (cross hunt areas) | | TYPE | ACTIVE LICS/HTRS | HARVEST BUCK | DOE | FAWN | TOTAL | HUNTER SUCCESS | DAYS/ HARVEST | HUNTER DAYS | LICENSES SOLD (cross hunt incl.) |
|---|---|---|---|---|---|---|---|---|---|---|---|
| 20 Clarkelen | | | | | | | | | | | |
| | **(19)** | D/F Type 6 | 0 | 0 | 0 | 0 | 0 | 0.0% | 0.0 | 0 | 47 |
| | | General | 38 | 11 | 4 | 0 | 15 | 39.5% | 5.1 | 77 | |
| Pooled Total | | | 38 | 11 | 4 | 0 | 15 | 39.5% | 5.1 | 77 | |
| Pooled Resident | | | 38 | 11 | 4 | 0 | 15 | 39.5% | 5.1 | 77 | |
| Pooled Nonresident | | | 0 | 0 | 0 | 0 | 0 | 0.0% | 0.0 | 0 | |
| 21 Thunder Basin | | | | | | | | | | | |
| | | D/F Type 6 | 16 | 0 | 4 | 2 | 6 | 37.5% | 5.3 | 32 | 25 |
| | | General | 54 | 7 | 0 | 0 | 7 | 13.0% | 24.0 | 168 | |
| Pooled Total | | | 64 | 7 | 4 | 2 | 13 | 20.3% | 15.4 | 200 | |
| Pooled Resident | | | 39 | 7 | 0 | 0 | 7 | 17.9% | 20.6 | 144 | |
| Pooled Nonresident | | | 25 | 0 | 4 | 2 | 6 | 24.0% | 9.3 | 56 | |
| 22 Douglas | | | | | | | | | | | |
| | | Limited Type 1 | 47 | 7 | 0 | 0 | 7 | 14.9% | 12.7 | 89 | 598 |
| | | Limited Type 3 | 172 | 50 | 25 | 6 | 81 | 47.1% | 17.1 | 1383 | 200 |
| | | D/F Type 6 | 2 | 0 | 0 | 0 | 0 | 0.0% | 0.0 | 3 | 100 |
| | | D/F Type 8 | 67 | 0 | 21 | 13 | 34 | 50.7% | 11.6 | 395 | 100 |
| Pooled Total | | | 263 | 57 | 46 | 19 | 122 | 46.4% | 15.3 | 1870 | |
| Pooled Resident | | | 195 | 44 | 33 | 11 | 88 | 45.1% | 18.4 | 1617 | |
| Pooled Nonresident | | | 68 | 13 | 13 | 8 | 34 | 50.0% | 7.4 | 253 | |
| 23 Clearmont | | | | | | | | | | | |
| | **(26)** | Limited Type 3 | 68 | 50 | 5 | 3 | 58 | 85.3% | 6.2 | 361 | 100 |
| | **(26)** | D/F Type 6 | 356 | 0 | 188 | 22 | 210 | 59.0% | 3.5 | 736 | 1196 |
| | | General | 550 | 225 | 26 | 10 | 261 | 47.5% | 5.9 | 1532 | |
| Pooled Total | | | 888 | 275 | 219 | 35 | 529 | 59.6% | 5.0 | 2629 | |
| Pooled Resident | | | 663 | 232 | 152 | 27 | 411 | 62.0% | 5.3 | 2181 | |
| Pooled Nonresident | | | 225 | 43 | 67 | 8 | 118 | 52.4% | 3.8 | 448 | |
| 24 Sheridan | | | | | | | | | | | |
| | | Limited Type 3 | 286 | 185 | 19 | 0 | 204 | 71.3% | 10.4 | 2117 | 300 |
| | | D/F Type 6 | 931 | 0 | 650 | 29 | 679 | 72.9% | 12.0 | 8135 | 1198 |
| | | D/F Type 8 | 1317 | 0 | 839 | 204 | 1043 | 79.2% | 9.9 | 10284 | 1499 |
| | | General | 1661 | 869 | 189 | 33 | 1091 | 65.7% | 7.7 | 8361 | |
| Pooled Total | | | 3331 | 1054 | 1697 | 266 | 3017 | 90.6% | 9.6 | 28897 | |
| Pooled Resident | | | 2459 | 869 | 1166 | 222 | 2257 | 91.8% | 10.4 | 23475 | |
| Pooled Nonresident | | | 872 | 185 | 531 | 44 | 760 | 87.2% | 7.1 | 5422 | |
| 25 Tongue-Goose | | | | | | | | | | | |
| | | D/F Type 6 | 0 | 0 | 0 | 0 | 0 | 0.0% | 0.0 | 0 | 50 |
| | | General | 124 | 35 | 6 | 0 | 41 | 33.1% | 14.8 | 606 | |
| Pooled Total | | | 124 | 35 | 6 | 0 | 41 | 33.1% | 14.8 | 606 | |
| Pooled Resident | | | 98 | 24 | 6 | 0 | 30 | 30.6% | 11.6 | 349 | |
| Pooled Nonresident | | | 26 | 11 | 0 | 0 | 11 | 42.3% | 23.4 | 257 | |
| 26 Ucross | | | | | | | | | | | |
| | **(23)** | Limited Type 3 | 26 | 26 | 0 | 0 | 26 | 100.0% | 6.8 | 178 | 100 |
| | **(23)** | D/F Type 6 | 233 | 0 | 174 | 16 | 190 | 81.5% | 3.8 | 716 | 1196 |
| | | General | 350 | 229 | 14 | 7 | 250 | 71.4% | 4.9 | 1223 | |
| Pooled Total | | | 523 | 255 | 188 | 23 | 466 | 89.1% | 4.5 | 2117 | |
| Pooled Resident | | | 405 | 221 | 125 | 7 | 353 | 87.2% | 5.1 | 1793 | |
| Pooled Nonresident | | | 118 | 34 | 63 | 16 | 113 | 95.8% | 2.9 | 324 | |
| 27 Buffalo | | | | | | | | | | | |
| | | D/F Type 8 | 806 | 0 | 549 | 143 | 692 | 85.9% | 4.8 | 3329 | 966 |
| | | General | 649 | 274 | 86 | 9 | 369 | 56.9% | 8.3 | 3078 | |
| Pooled Total | | | 1241 | 274 | 635 | 152 | 1061 | 85.5% | 6.0 | 6407 | |
| Pooled Resident | | | 916 | 233 | 464 | 74 | 771 | 84.2% | 6.8 | 5258 | |
| Pooled Nonresident | | | 325 | 41 | 171 | 78 | 290 | 89.2% | 4.0 | 1149 | |
| 28 Hunter Mesa | | | | | | | | | | | |
| | | General | 173 | 33 | 7 | 0 | 40 | 23.1% | 18.4 | 736 | |
| Pooled Total | | | 173 | 33 | 7 | 0 | 40 | 23.1% | 18.4 | 736 | |
| Pooled Resident | | | 109 | 7 | 7 | 0 | 14 | 12.8% | 42.9 | 601 | |
| Pooled Nonresident | | | 64 | 26 | 0 | 0 | 26 | 40.6% | 5.2 | 135 | |
| 29 Johnson | | | | | | | | | | | |
| | | D/F Type 6 | 13 | 0 | 2 | 4 | 6 | 46.2% | 2.5 | 15 | 48 |
| | | D/F Type 8 | 459 | 0 | 302 | 84 | 386 | 84.1% | 4.2 | 1611 | 500 |
| | | General | 265 | 90 | 38 | 17 | 145 | 54.7% | 5.1 | 740 | |
| Pooled Total | | | 616 | 90 | 342 | 105 | 537 | 87.2% | 4.4 | 2366 | |
| Pooled Resident | | | 301 | 49 | 123 | 65 | 237 | 78.7% | 5.7 | 1349 | |
| Pooled Nonresident | | | 315 | 41 | 219 | 40 | 300 | 95.2% | 3.4 | 1017 | |

TABLE VI-A (Continued)

# WHITE-TAILED DEER 2012 HARVEST, HUNTING PRESSURE, HUNTER SUCCESS BY HUNT AREA

| AREA (cross hunt areas) | | TYPE | ACTIVE LICS/HTRS | HARVEST BUCK | DOE | FAWN | TOTAL | HUNTER SUCCESS | DAYS/ HARVEST | HUNTER DAYS | LICENSES SOLD (cross hunt incl.) |
|---|---|---|---|---|---|---|---|---|---|---|---|
| 30 Upper Powder River | | | | | | | | | | | |
| | | D/F Type 8 | 382 | 0 | 325 | 49 | 374 | 97.9% | 3.8 | 1421 | 446 |
| | | General | 257 | 82 | 55 | 23 | 160 | 62.3% | 5.3 | 845 | |
| Pooled Total | | | 516 | 82 | 380 | 72 | 534 | 103.5% | 4.2 | 2266 | |
| Pooled Resident | | | 305 | 59 | 208 | 42 | 309 | 101.3% | 4.1 | 1274 | |
| Pooled Nonresident | | | 211 | 23 | 172 | 30 | 225 | 106.6% | 4.4 | 992 | |
| 31 Salt Creek | | | | | | | | | | | |
| | | General | 12 | 4 | 0 | 0 | 4 | 33.3% | 3.8 | 15 | |
| Pooled Total | | | 12 | 4 | 0 | 0 | 4 | 33.3% | 3.8 | 15 | |
| Pooled Resident | | | 4 | 0 | 0 | 0 | 0 | 0.0% | 0.0 | 4 | |
| Pooled Nonresident | | | 8 | 4 | 0 | 0 | 4 | 50.0% | 2.8 | 11 | |
| 32 Beartrap Creek | | | | | | | | | | | |
| | **(163)** | D/F Type 8 | 7 | 0 | 4 | 0 | 4 | 57.1% | 6.3 | 25 | 37 |
| | | General | 14 | 4 | 0 | 7 | 11 | 78.6% | 6.1 | 67 | |
| Pooled Total | | | 21 | 4 | 4 | 7 | 15 | 71.4% | 6.1 | 92 | |
| Pooled Resident | | | 11 | 4 | 0 | 7 | 11 | 100.0% | 5.6 | 62 | |
| Pooled Nonresident | | | 10 | 0 | 4 | 0 | 4 | 40.0% | 7.5 | 30 | |
| 33 Red Fork | | | | | | | | | | | |
| | | D/F Type 8 | 275 | 0 | 163 | 75 | 238 | 86.5% | 4.2 | 1004 | 324 |
| | | General | 327 | 92 | 50 | 11 | 153 | 46.8% | 5.2 | 800 | |
| Pooled Total | | | 495 | 92 | 213 | 86 | 391 | 79.0% | 4.6 | 1804 | |
| Pooled Resident | | | 290 | 51 | 106 | 45 | 202 | 69.7% | 5.5 | 1112 | |
| Pooled Nonresident | | | 205 | 41 | 107 | 41 | 189 | 92.2% | 3.7 | 692 | |
| 34 Natrona | | | | | | | | | | | |
| | | Limited Type 1 | 23 | 6 | 0 | 0 | 6 | 26.1% | 8.8 | 53 | 246 |
| | | Limited Type 3 | 35 | 19 | 0 | 0 | 19 | 54.3% | 8.9 | 170 | 51 |
| | | D/F Type 6 | 9 | 0 | 2 | 0 | 2 | 22.2% | 29.0 | 58 | 50 |
| | | D/F Type 8 | 79 | 0 | 50 | 19 | 69 | 87.3% | 10.1 | 694 | 102 |
| Pooled Total | | | 102 | 25 | 52 | 19 | 96 | 94.1% | 10.2 | 975 | |
| Pooled Resident | | | 78 | 20 | 35 | 17 | 72 | 92.3% | 12.5 | 901 | |
| Pooled Nonresident | | | 24 | 5 | 17 | 2 | 24 | 100.0% | 3.1 | 74 | |
| 35 Upper Nowood | | | | | | | | | | | |
| | | General | 22 | 7 | 0 | 0 | 7 | 31.8% | 9.4 | 66 | |
| Pooled Total | | | 22 | 7 | 0 | 0 | 7 | 31.8% | 9.4 | 66 | |
| Pooled Resident | | | 12 | 4 | 0 | 0 | 4 | 33.3% | 13.0 | 52 | |
| Pooled Nonresident | | | 10 | 3 | 0 | 0 | 3 | 30.0% | 4.7 | 14 | |
| 36 Badwater | | | | | | | | | | | |
| | | D/F Type 8 | 10 | 0 | 6 | 1 | 7 | 70.0% | 5.7 | 40 | 23 |
| | | General | 62 | 2 | 7 | 0 | 9 | 14.5% | 26.4 | 238 | |
| Pooled Total | | | 69 | 2 | 13 | 1 | 16 | 23.2% | 17.4 | 278 | |
| Pooled Resident | | | 61 | 2 | 13 | 1 | 16 | 26.2% | 16.3 | 260 | |
| Pooled Nonresident | | | 8 | 0 | 0 | 0 | 0 | 0.0% | 0.0 | 18 | |
| 37 Copper Mountain | | | | | | | | | | | |
| | | Limited Type 1 | 29 | 13 | 0 | 0 | 13 | 44.8% | 10.5 | 137 | 155 |
| | | Limited Type 3 | 11 | 11 | 0 | 0 | 11 | 100.0% | 6.0 | 66 | 15 |
| | | D/F Type 6 | 3 | 0 | 0 | 0 | 0 | 0.0% | 0.0 | 4 | 25 |
| | | D/F Type 7 | 17 | 0 | 8 | 2 | 10 | 58.8% | 2.7 | 27 | 50 |
| | **(127)** | D/F Type 8 | 40 | 0 | 26 | 10 | 36 | 90.0% | 8.5 | 306 | 50 |
| Pooled Total | | | 70 | 24 | 34 | 12 | 70 | 100.0% | 7.7 | 540 | |
| Pooled Resident | | | 55 | 24 | 23 | 10 | 57 | 103.6% | 8.7 | 498 | |
| Pooled Nonresident | | | 15 | 0 | 11 | 2 | 13 | 86.7% | 3.2 | 42 | |
| 39 Bates Creek | | | | | | | | | | | |
| | | General | 14 | 0 | 0 | 0 | 0 | 0.0% | 0.0 | 21 | |
| Pooled Total | | | 14 | 0 | 0 | 0 | 0 | 0.0% | 0.0 | 21 | |
| Pooled Resident | | | 7 | 0 | 0 | 0 | 0 | 0.0% | 0.0 | 9 | |
| Pooled Nonresident | | | 7 | 0 | 0 | 0 | 0 | 0.0% | 0.0 | 12 | |
| 40 Buffalo Creek | | | | | | | | | | | |
| | | D/F Type 6 | 58 | 0 | 26 | 12 | 38 | 65.5% | 3.8 | 144 | 198 |
| | | D/F Type 8 | 42 | 0 | 20 | 4 | 24 | 57.1% | 5.7 | 136 | 46 |
| | | General | 184 | 37 | 16 | 3 | 56 | 30.4% | 7.5 | 420 | |
| Pooled Total | | | 233 | 37 | 62 | 19 | 118 | 50.6% | 5.9 | 700 | |
| Pooled Resident | | | 56 | 7 | 11 | 2 | 20 | 35.7% | 7.8 | 155 | |
| Pooled Nonresident | | | 177 | 30 | 51 | 17 | 98 | 55.4% | 5.6 | 545 | |

TABLE VI-A (Continued)

# WHITE-TAILED DEER 2012 HARVEST, HUNTING PRESSURE, HUNTER SUCCESS BY HUNT AREA

| AREA (cross hunt areas) | TYPE | ACTIVE LICS/HTRS | HARVEST BUCK | HARVEST DOE | HARVEST FAWN | HARVEST TOTAL | HUNTER SUCCESS | DAYS/ HARVEST | HUNTER DAYS | LICENSES SOLD (cross hunt incl.) |
|---|---|---|---|---|---|---|---|---|---|---|
| 41 Sand Creek | | | | | | | | | | |
| **(44, 45)** | Limited Type 3 | 41 | 24 | 0 | 0 | 24 | 58.5% | 17.8 | 426 | 51 |
| **(45)** | D/F Type 6 | 28 | 0 | 9 | 5 | 14 | 50.0% | 5.1 | 72 | 100 |
| **(44, 45)** | D/F Type 8 | 49 | 0 | 27 | 4 | 31 | 63.3% | 4.6 | 143 | 100 |
| | General | 98 | 37 | 4 | 0 | 41 | 41.8% | 6.0 | 245 | |
| Pooled Total | | 181 | 61 | 40 | 9 | 110 | 60.8% | 8.1 | 886 | |
| Pooled Resident | | 109 | 40 | 18 | 3 | 61 | 56.0% | 10.2 | 625 | |
| Pooled Nonresident | | 72 | 21 | 22 | 6 | 49 | 68.1% | 5.3 | 261 | |
| 44 Brokenback Creek | | | | | | | | | | |
| **(41, 45)** | Limited Type 3 | 0 | 0 | 0 | 0 | 0 | 0.0% | 0.0 | 0 | 51 |
| **(41, 45)** | D/F Type 8 | 12 | 0 | 5 | 6 | 11 | 91.7% | 1.5 | 17 | 100 |
| | General | 46 | 7 | 4 | 0 | 11 | 23.9% | 6.5 | 71 | |
| Pooled Total | | 49 | 7 | 9 | 6 | 22 | 44.9% | 4.0 | 88 | |
| Pooled Resident | | 35 | 4 | 9 | 6 | 19 | 54.3% | 3.6 | 69 | |
| Pooled Nonresident | | 14 | 3 | 0 | 0 | 3 | 21.4% | 6.3 | 19 | |
| 45 Paint Rock Creek | | | | | | | | | | |
| **(41, 44)** | Limited Type 3 | 10 | 7 | 0 | 0 | 7 | 70.0% | 15.7 | 110 | 51 |
| **(41)** | D/F Type 6 | 20 | 0 | 6 | 0 | 6 | 30.0% | 6.0 | 36 | 100 |
| | D/F Type 7 | 54 | 0 | 43 | 0 | 43 | 79.6% | 3.6 | 155 | 68 |
| **(41, 44)** | D/F Type 8 | 13 | 0 | 13 | 0 | 13 | 100.0% | 9.7 | 126 | 100 |
| | General | 70 | 17 | 6 | 0 | 23 | 32.9% | 8.0 | 185 | |
| Pooled Total | | 122 | 24 | 68 | 0 | 92 | 75.4% | 6.7 | 612 | |
| Pooled Resident | | 62 | 17 | 41 | 0 | 58 | 93.5% | 7.1 | 411 | |
| Pooled Nonresident | | 60 | 7 | 27 | 0 | 34 | 56.7% | 5.9 | 201 | |
| 46 Cloud Peak | | | | | | | | | | |
| | General | 40 | 7 | 0 | 0 | 7 | 17.5% | 9.1 | 64 | |
| Pooled Total | | 40 | 7 | 0 | 0 | 7 | 17.5% | 9.1 | 64 | |
| Pooled Resident | | 33 | 4 | 0 | 0 | 4 | 12.1% | 12.5 | 50 | |
| Pooled Nonresident | | 7 | 3 | 0 | 0 | 3 | 42.9% | 4.7 | 14 | |
| 47 Manderson | | | | | | | | | | |
| **(49)** | D/F Type 6 | 50 | 0 | 24 | 3 | 27 | 54.0% | 3.5 | 95 | 98 |
| **(also valid 45)** | D/F Type 7 | 3 | 0 | 0 | 0 | 0 | 0.0% | 0.0 | 3 | 0 |
| | General | 107 | 25 | 4 | 0 | 29 | 27.1% | 8.0 | 231 | |
| Pooled Total | | 140 | 25 | 28 | 3 | 56 | 40.0% | 5.9 | 329 | |
| Pooled Resident | | 111 | 18 | 20 | 0 | 38 | 34.2% | 6.8 | 258 | |
| Pooled Nonresident | | 29 | 7 | 8 | 3 | 18 | 62.1% | 3.9 | 71 | |
| 49 Trapper Creek | | | | | | | | | | |
| **(47)** | D/F Type 6 | 9 | 0 | 0 | 2 | 2 | 22.2% | 8.0 | 16 | 98 |
| | General | 27 | 7 | 0 | 0 | 7 | 25.9% | 9.0 | 63 | |
| Pooled Total | | 34 | 7 | 0 | 2 | 9 | 26.5% | 8.8 | 79 | |
| Pooled Resident | | 24 | 7 | 0 | 0 | 7 | 29.2% | 8.6 | 60 | |
| Pooled Nonresident | | 10 | 0 | 0 | 2 | 2 | 20.0% | 9.5 | 19 | |
| 50 Upper Shell-Beaver Creek | | | | | | | | | | |
| | General | 13 | 3 | 0 | 0 | 3 | 23.1% | 10.3 | 31 | |
| Pooled Total | | 13 | 3 | 0 | 0 | 3 | 23.1% | 10.3 | 31 | |
| Pooled Resident | | 13 | 3 | 0 | 0 | 3 | 23.1% | 10.3 | 31 | |
| Pooled Nonresident | | 0 | 0 | 0 | 0 | 0 | 0.0% | 0.0 | 0 | |
| 51 Beaver Creek | | | | | | | | | | |
| | Limited Type 3 | 90 | 56 | 3 | 0 | 59 | 65.6% | 11.6 | 683 | 100 |
| | D/F Type 6 | 46 | 0 | 15 | 3 | 18 | 39.1% | 16.1 | 289 | 100 |
| | D/F Type 8 | 90 | 0 | 45 | 13 | 58 | 64.4% | 10.4 | 605 | 98 |
| | General | 118 | 20 | 7 | 0 | 27 | 22.9% | 11.4 | 309 | |
| Pooled Total | | 245 | 76 | 70 | 16 | 162 | 66.1% | 11.6 | 1886 | |
| Pooled Resident | | 141 | 61 | 28 | 10 | 99 | 70.2% | 13.3 | 1315 | |
| Pooled Nonresident | | 104 | 15 | 42 | 6 | 63 | 60.6% | 9.1 | 571 | |
| 52 Crystal Creek | | | | | | | | | | |
| | D/F Type 6 | 11 | 0 | 3 | 0 | 3 | 27.3% | 8.3 | 25 | 47 |
| | General | 23 | 0 | 0 | 0 | 0 | 0.0% | 0.0 | 45 | |
| Pooled Total | | 32 | 0 | 3 | 0 | 3 | 9.4% | 23.3 | 70 | |
| Pooled Resident | | 25 | 0 | 3 | 0 | 3 | 12.0% | 21.0 | 63 | |
| Pooled Nonresident | | 7 | 0 | 0 | 0 | 0 | 0.0% | 0.0 | 7 | |
| 53 Devils Canyon | | | | | | | | | | |
| | General | 34 | 7 | 0 | 0 | 7 | 20.6% | 11.4 | 80 | |
| Pooled Total | | 34 | 7 | 0 | 0 | 7 | 20.6% | 11.4 | 80 | |
| Pooled Resident | | 27 | 7 | 0 | 0 | 7 | 25.9% | 7.9 | 55 | |
| Pooled Nonresident | | 7 | 0 | 0 | 0 | 0 | 0.0% | 0.0 | 25 | |

TABLE VI-A (Continued)

# WHITE-TAILED DEER 2012 HARVEST, HUNTING PRESSURE, HUNTER SUCCESS BY HUNT AREA

| AREA (cross hunt areas) | TYPE | ACTIVE LICS/HTRS | HARVEST BUCK | HARVEST DOE | HARVEST FAWN | HARVEST TOTAL | HUNTER SUCCESS | DAYS/ HARVEST | HUNTER DAYS | LICENSES SOLD (cross hunt incl.) |
|---|---|---|---|---|---|---|---|---|---|---|
| 55 Rock Eagle | | | | | | | | | | |
| **(16)** | Limited Type 3 | 87 | 56 | 12 | 0 | 68 | 78.2% | 9.4 | 637 | 152 |
| | D/F Type 6 | 30 | 0 | 16 | 2 | 18 | 60.0% | 4.9 | 88 | 50 |
| **(16)** | D/F Type 8 | 62 | 0 | 29 | 12 | 41 | 66.1% | 8.2 | 335 | 100 |
| | General | 400 | 68 | 22 | 3 | 93 | 23.3% | 11.2 | 1039 | |
| Pooled Total | | 488 | 124 | 79 | 17 | 220 | 45.1% | 9.5 | 2099 | |
| Pooled Resident | | 407 | 101 | 75 | 11 | 187 | 45.9% | 9.8 | 1829 | |
| Pooled Nonresident | | 81 | 23 | 4 | 6 | 33 | 40.7% | 8.2 | 270 | |
| 57 Southeast | | | | | | | | | | |
| | Limited Type 3 | 63 | 36 | 0 | 4 | 40 | 63.5% | 8.2 | 326 | 78 |
| | D/F Type 6 | 24 | 0 | 12 | 7 | 19 | 79.2% | 1.5 | 28 | 50 |
| | D/F Type 8 | 33 | 0 | 20 | 2 | 22 | 66.7% | 3.0 | 66 | 50 |
| | General | 177 | 43 | 4 | 0 | 47 | 26.6% | 8.5 | 400 | |
| Pooled Total | | 261 | 79 | 36 | 13 | 128 | 49.0% | 6.4 | 820 | |
| Pooled Resident | | 219 | 59 | 24 | 9 | 92 | 42.0% | 7.4 | 680 | |
| Pooled Nonresident | | 42 | 20 | 12 | 4 | 36 | 85.7% | 3.9 | 140 | |
| 59 Little Bear | | | | | | | | | | |
| **(60, 62, 63, 64)** | Limited Type 3 | 43 | 20 | 9 | 0 | 29 | 67.4% | 8.7 | 251 | 202 |
| **(60, 62, 63, 64)** | D/F Type 8 | 21 | 0 | 18 | 2 | 20 | 95.2% | 6.4 | 127 | 75 |
| | General | 45 | 16 | 4 | 8 | 28 | 62.2% | 4.6 | 129 | |
| Pooled Total | | 101 | 36 | 31 | 10 | 77 | 76.2% | 6.6 | 507 | |
| Pooled Resident | | 80 | 31 | 22 | 8 | 61 | 76.3% | 6.9 | 418 | |
| Pooled Nonresident | | 21 | 5 | 9 | 2 | 16 | 76.2% | 5.6 | 89 | |
| 60 Pole Mountain | | | | | | | | | | |
| | Limited Type 1 | 20 | 3 | 0 | 0 | 3 | 15.0% | 9.7 | 29 | 104 |
| | Limited Type 2 | 37 | 0 | 2 | 0 | 2 | 5.4% | 68.0 | 136 | 149 |
| **(59, 62, 63, 64)** | Limited Type 3 | 9 | 6 | 0 | 0 | 6 | 66.7% | 24.0 | 144 | 202 |
| | D/F Type 6 | 13 | 0 | 4 | 0 | 4 | 30.8% | 6.3 | 25 | 51 |
| **(59, 62, 63, 64)** | D/F Type 8 | 6 | 0 | 3 | 0 | 3 | 50.0% | 4.3 | 13 | 75 |
| Pooled Total | | 79 | 9 | 9 | 0 | 18 | 22.8% | 19.3 | 347 | |
| Pooled Resident | | 74 | 9 | 9 | 0 | 18 | 24.3% | 19.0 | 342 | |
| Pooled Nonresident | | 5 | 0 | 0 | 0 | 0 | 0.0% | 0.0 | 5 | |
| 61 Harriman | | | | | | | | | | |
| | General | 28 | 3 | 0 | 0 | 3 | 10.7% | 12.0 | 36 | |
| Pooled Total | | 28 | 3 | 0 | 0 | 3 | 10.7% | 12.0 | 36 | |
| Pooled Resident | | 25 | 0 | 0 | 0 | 0 | 0.0% | 0.0 | 32 | |
| Pooled Nonresident | | 3 | 3 | 0 | 0 | 3 | 100.0% | 1.3 | 4 | |
| 62 Iron Mountain | | | | | | | | | | |
| **(59, 60, 63, 64)** | Limited Type 3 | 11 | 5 | 3 | 0 | 8 | 72.7% | 5.9 | 47 | 202 |
| **(63, 64)** | D/F Type 6 | 19 | 0 | 4 | 0 | 4 | 21.1% | 8.0 | 32 | 151 |
| **(59, 60, 63, 64)** | D/F Type 8 | 2 | 0 | 2 | 0 | 2 | 100.0% | 3.0 | 6 | 75 |
| | General | 15 | 4 | 0 | 4 | 8 | 53.3% | 2.6 | 21 | |
| Pooled Total | | 40 | 9 | 9 | 4 | 22 | 55.0% | 4.8 | 106 | |
| Pooled Resident | | 27 | 7 | 9 | 4 | 20 | 74.1% | 3.8 | 75 | |
| Pooled Nonresident | | 13 | 2 | 0 | 0 | 2 | 15.4% | 15.5 | 31 | |
| 63 Richeau | | | | | | | | | | |
| **(59, 60, 62, 64)** | Limited Type 3 | 12 | 5 | 0 | 0 | 5 | 41.7% | 9.4 | 47 | 202 |
| **(62, 64)** | D/F Type 6 | 0 | 0 | 0 | 0 | 0 | 0.0% | 0.0 | 0 | 151 |
| **(59, 60, 62, 64)** | D/F Type 8 | 2 | 0 | 2 | 0 | 2 | 100.0% | 2.0 | 4 | 75 |
| | General | 56 | 12 | 3 | 0 | 15 | 26.8% | 8.7 | 130 | |
| Pooled Total | | 70 | 17 | 5 | 0 | 22 | 31.4% | 8.2 | 181 | |
| Pooled Resident | | 50 | 9 | 2 | 0 | 11 | 22.0% | 11.2 | 123 | |
| Pooled Nonresident | | 20 | 8 | 3 | 0 | 11 | 55.0% | 5.3 | 58 | |
| 64 Laramie Peak | | | | | | | | | | |
| | Limited Type 2 | 6 | 2 | 0 | 0 | 2 | 33.3% | 4.5 | 9 | 103 |
| **(59, 60, 62, 63)** | Limited Type 3 | 101 | 54 | 9 | 0 | 63 | 62.4% | 8.7 | 546 | 202 |
| **(62, 63)** | D/F Type 6 | 22 | 0 | 14 | 4 | 18 | 81.8% | 5.0 | 90 | 151 |
| **(59, 60, 62, 63)** | D/F Type 8 | 13 | 0 | 8 | 4 | 12 | 92.3% | 2.9 | 35 | 75 |
| | General | 216 | 39 | 19 | 0 | 58 | 26.9% | 10.4 | 602 | |
| Pooled Total | | 330 | 95 | 50 | 8 | 153 | 46.4% | 8.4 | 1282 | |
| Pooled Resident | | 283 | 80 | 48 | 8 | 136 | 48.1% | 8.6 | 1166 | |
| Pooled Nonresident | | 47 | 15 | 2 | 0 | 17 | 36.2% | 6.8 | 116 | |

TABLE VI-A (Continued)

# WHITE-TAILED DEER 2012 HARVEST, HUNTING PRESSURE, HUNTER SUCCESS BY HUNT AREA

| AREA (cross hunt areas) | TYPE | ACTIVE LICS/HTRS | HARVEST BUCK | HARVEST DOE | HARVEST FAWN | HARVEST TOTAL | HUNTER SUCCESS | DAYS/ HARVEST | HUNTER DAYS | LICENSES SOLD (cross hunt incl.) |
|---|---|---|---|---|---|---|---|---|---|---|
| 65 South Converse | | | | | | | | | | |
| **(66, 88)** | Limited Type 3 | 282 | 138 | 15 | 8 | 161 | 57.1% | 10.4 | 1678 | 493 |
| **(66, 88)** | D/F Type 8 | 253 | 0 | 149 | 59 | 208 | 82.2% | 3.2 | 675 | 641 |
| | General | 324 | 64 | 11 | 11 | 86 | 26.5% | 10.3 | 888 | |
| Pooled Total | | 788 | 202 | 175 | 78 | 455 | 57.7% | 7.1 | 3241 | |
| Pooled Resident | | 604 | 175 | 138 | 65 | 378 | 62.6% | 7.4 | 2813 | |
| Pooled Nonresident | | 184 | 27 | 37 | 13 | 77 | 41.8% | 5.6 | 428 | |
| 66 Bates Hole-Hat Six | | | | | | | | | | |
| **(65, 88)** | Limited Type 3 | 105 | 16 | 0 | 0 | 16 | 15.2% | 24.3 | 388 | 493 |
| **(65, 88)** | D/F Type 8 | 143 | 0 | 30 | 34 | 64 | 44.8% | 10.6 | 679 | 641 |
| | General | 196 | 20 | 9 | 0 | 29 | 14.8% | 32.9 | 955 | |
| Pooled Total | | 388 | 36 | 39 | 34 | 109 | 28.1% | 18.6 | 2022 | |
| Pooled Resident | | 350 | 36 | 31 | 25 | 92 | 26.3% | 20.4 | 1876 | |
| Pooled Nonresident | | 38 | 0 | 8 | 9 | 17 | 44.7% | 8.6 | 146 | |
| 70 Shirley Mountain | | | | | | | | | | |
| | General | 50 | 7 | 7 | 0 | 14 | 28.0% | 6.6 | 92 | |
| Pooled Total | | 50 | 7 | 7 | 0 | 14 | 28.0% | 6.6 | 92 | |
| Pooled Resident | | 33 | 4 | 4 | 0 | 8 | 24.2% | 9.4 | 75 | |
| Pooled Nonresident | | 17 | 3 | 3 | 0 | 6 | 35.3% | 2.8 | 17 | |
| 73 Boswell | | | | | | | | | | |
| | General | 22 | 0 | 0 | 0 | 0 | 0.0% | 0.0 | 33 | |
| Pooled Total | | 22 | 0 | 0 | 0 | 0 | 0.0% | 0.0 | 33 | |
| Pooled Resident | | 22 | 0 | 0 | 0 | 0 | 0.0% | 0.0 | 33 | |
| Pooled Nonresident | | 0 | 0 | 0 | 0 | 0 | 0.0% | 0.0 | 0 | |
| 74 Kyle | | | | | | | | | | |
| **(75, 76, 77)** | Limited Type 3 | 24 | 9 | 5 | 2 | 16 | 66.7% | 9.7 | 155 | 50 |
| | General | 37 | 0 | 5 | 0 | 5 | 13.5% | 10.8 | 54 | |
| Pooled Total | | 55 | 9 | 10 | 2 | 21 | 38.2% | 10.0 | 209 | |
| Pooled Resident | | 55 | 9 | 10 | 2 | 21 | 38.2% | 10.0 | 209 | |
| Pooled Nonresident | | 0 | 0 | 0 | 0 | 0 | 0.0% | 0.0 | 0 | |
| 75 Four Mile | | | | | | | | | | |
| **(74, 76, 77)** | Limited Type 3 | 11 | 6 | 2 | 0 | 8 | 72.7% | 3.9 | 31 | 50 |
| | General | 96 | 6 | 8 | 0 | 14 | 14.6% | 15.9 | 222 | |
| Pooled Total | | 104 | 12 | 10 | 0 | 22 | 21.2% | 11.5 | 253 | |
| Pooled Resident | | 95 | 11 | 10 | 0 | 21 | 22.1% | 10.5 | 221 | |
| Pooled Nonresident | | 9 | 1 | 0 | 0 | 1 | 11.1% | 32.0 | 32 | |
| 76 Sheep Mountain | | | | | | | | | | |
| **(74, 75, 77)** | Limited Type 3 | 2 | 0 | 0 | 0 | 0 | 0.0% | 0.0 | 4 | 50 |
| | General | 51 | 6 | 0 | 0 | 6 | 11.8% | 40.5 | 243 | |
| Pooled Total | | 53 | 6 | 0 | 0 | 6 | 11.3% | 41.2 | 247 | |
| Pooled Resident | | 50 | 6 | 0 | 0 | 6 | 12.0% | 40.7 | 244 | |
| Pooled Nonresident | | 3 | 0 | 0 | 0 | 0 | 0.0% | 0.0 | 3 | |
| 77 Boulder Ridge | | | | | | | | | | |
| **(74, 75, 76)** | Limited Type 3 | 12 | 9 | 0 | 0 | 9 | 75.0% | 6.0 | 54 | 50 |
| | General | 46 | 10 | 3 | 0 | 13 | 28.3% | 9.8 | 128 | |
| Pooled Total | | 55 | 19 | 3 | 0 | 22 | 40.0% | 8.3 | 182 | |
| Pooled Resident | | 54 | 19 | 3 | 0 | 22 | 40.7% | 8.1 | 178 | |
| Pooled Nonresident | | 1 | 0 | 0 | 0 | 0 | 0.0% | 0.0 | 4 | |
| 78 French Creek | | | | | | | | | | |
| **(79, 80, 81, 83)** | Limited Type 1 | 0 | 0 | 0 | 0 | 0 | 0.0% | 0.0 | 0 | 15 |
| **(79, 80, 81, 161)** | Limited Type 3 | 15 | 7 | 0 | 0 | 7 | 46.7% | 14.9 | 104 | 25 |
| **(79, 80, 81, 161)** | D/F Type 8 | 12 | 0 | 8 | 0 | 8 | 66.7% | 2.9 | 23 | 25 |
| | General | 53 | 7 | 0 | 0 | 7 | 13.2% | 23.7 | 166 | |
| Pooled Total | | 73 | 14 | 8 | 0 | 22 | 30.1% | 13.3 | 293 | |
| Pooled Resident | | 66 | 14 | 8 | 0 | 22 | 33.3% | 10.1 | 222 | |
| Pooled Nonresident | | 7 | 0 | 0 | 0 | 0 | 0.0% | 0.0 | 71 | |
| 79 Kennaday Peak | | | | | | | | | | |
| **(78, 80, 81, 83)** | Limited Type 1 | 0 | 0 | 0 | 0 | 0 | 0.0% | 0.0 | 0 | 15 |
| **(78, 80, 81, 161)** | Limited Type 3 | 3 | 1 | 0 | 1 | 2 | 66.7% | 9.0 | 18 | 25 |
| **(78, 80, 81, 161)** | D/F Type 8 | 0 | 0 | 0 | 0 | 0 | 0.0% | 0.0 | 0 | 25 |
| | General | 51 | 3 | 0 | 0 | 3 | 5.9% | 43.0 | 129 | |
| Pooled Total | | 54 | 4 | 0 | 1 | 5 | 9.3% | 29.4 | 147 | |
| Pooled Resident | | 40 | 1 | 0 | 1 | 2 | 5.0% | 46.5 | 93 | |
| Pooled Nonresident | | 14 | 3 | 0 | 0 | 3 | 21.4% | 18.0 | 54 | |

TABLE VI-A (Continued)

# WHITE-TAILED DEER 2012 HARVEST, HUNTING PRESSURE, HUNTER SUCCESS BY HUNT AREA

| AREA (cross hunt areas) | TYPE | ACTIVE LICS/HTRS | HARVEST BUCK | HARVEST DOE | HARVEST FAWN | HARVEST TOTAL | HUNTER SUCCESS | DAYS/ HARVEST | HUNTER DAYS | LICENSES SOLD (cross hunt incl.) |
|---|---|---|---|---|---|---|---|---|---|---|
| 80 Spring Creek | | | | | | | | | | |
| **(78, 79, 81, 83)** | Limited Type 1 | 0 | 0 | 0 | 0 | 0 | 0.0% | 0.0 | 0 | 15 |
| **(78, 79, 81, 161)** | Limited Type 3 | 3 | 2 | 0 | 0 | 2 | 66.7% | 10.5 | 21 | 25 |
| **(78, 79, 81, 161)** | D/F Type 8 | 4 | 0 | 2 | 0 | 2 | 50.0% | 10.5 | 21 | 25 |
| | General | 17 | 3 | 0 | 0 | 3 | 17.6% | 15.7 | 47 | |
| Pooled Total | | 24 | 5 | 2 | 0 | 7 | 29.2% | 12.7 | 89 | |
| Pooled Resident | | 22 | 5 | 2 | 0 | 7 | 31.8% | 10.9 | 76 | |
| Pooled Nonresident | | 2 | 0 | 0 | 0 | 0 | 0.0% | 0.0 | 13 | |
| 81 Blackhall | | | | | | | | | | |
| **(78, 79, 80, 83)** | Limited Type 1 | 0 | 0 | 0 | 0 | 0 | 0.0% | 0.0 | 0 | 15 |
| **(78, 79, 80, 161)** | Limited Type 3 | 3 | 3 | 0 | 0 | 3 | 100.0% | 3.3 | 10 | 25 |
| **(78, 79, 80, 161)** | D/F Type 8 | 2 | 0 | 2 | 0 | 2 | 100.0% | 1.0 | 2 | 25 |
| | General | 29 | 0 | 0 | 0 | 0 | 0.0% | 0.0 | 116 | |
| Pooled Total | | 32 | 3 | 2 | 0 | 5 | 15.6% | 25.6 | 128 | |
| Pooled Resident | | 32 | 3 | 2 | 0 | 5 | 15.6% | 25.6 | 128 | |
| Pooled Nonresident | | 0 | 0 | 0 | 0 | 0 | 0.0% | 0.0 | 0 | |
| 82 Baggs | | | | | | | | | | |
| | Limited Type 1 | 0 | 0 | 0 | 0 | 0 | 0.0% | 0.0 | 0 | 10 |
| | General | 58 | 8 | 0 | 0 | 8 | 13.8% | 12.3 | 98 | |
| Pooled Total | | 58 | 8 | 0 | 0 | 8 | 13.8% | 12.3 | 98 | |
| Pooled Resident | | 48 | 8 | 0 | 0 | 8 | 16.7% | 8.8 | 70 | |
| Pooled Nonresident | | 10 | 0 | 0 | 0 | 0 | 0.0% | 0.0 | 28 | |
| 83 Bolten Rim | | | | | | | | | | |
| **(78, 79, 80, 81)** | Limited Type 1 | 0 | 0 | 0 | 0 | 0 | 0.0% | 0.0 | 0 | 15 |
| | General | 3 | 0 | 0 | 0 | 0 | 0.0% | 0.0 | 5 | |
| Pooled Total | | 3 | 0 | 0 | 0 | 0 | 0.0% | 0.0 | 5 | |
| Pooled Resident | | 3 | 0 | 0 | 0 | 0 | 0.0% | 0.0 | 5 | |
| Pooled Nonresident | | 0 | 0 | 0 | 0 | 0 | 0.0% | 0.0 | 0 | |
| 84 Atlantic Rim | | | | | | | | | | |
| | Limited Type 1 | 2 | 0 | 0 | 0 | 0 | 0.0% | 0.0 | 2 | 77 |
| Pooled Total | | 2 | 0 | 0 | 0 | 0 | 0.0% | 0.0 | 2 | |
| Pooled Resident | | 2 | 0 | 0 | 0 | 0 | 0.0% | 0.0 | 2 | |
| Pooled Nonresident | | 0 | 0 | 0 | 0 | 0 | 0.0% | 0.0 | 0 | |
| 87 Ferris | | | | | | | | | | |
| | Limited Type 1 | 6 | 2 | 0 | 0 | 2 | 33.3% | 6.5 | 13 | 99 |
| Pooled Total | | 6 | 2 | 0 | 0 | 2 | 33.3% | 6.5 | 13 | |
| Pooled Resident | | 5 | 2 | 0 | 0 | 2 | 40.0% | 6.0 | 12 | |
| Pooled Nonresident | | 1 | 0 | 0 | 0 | 0 | 0.0% | 0.0 | 1 | |
| 88 Kendrick | | | | | | | | | | |
| **(65, 66)** | Limited Type 3 | 46 | 31 | 0 | 0 | 31 | 67.4% | 5.5 | 169 | 493 |
| | D/F Type 6 | 8 | 0 | 0 | 3 | 3 | 37.5% | 7.3 | 22 | 50 |
| **(65, 66)** | D/F Type 8 | 89 | 0 | 30 | 12 | 42 | 47.2% | 4.9 | 205 | 641 |
| | General | 111 | 7 | 0 | 0 | 7 | 6.3% | 44.6 | 312 | |
| Pooled Total | | 233 | 38 | 30 | 15 | 83 | 35.6% | 8.5 | 708 | |
| Pooled Resident | | 220 | 38 | 25 | 15 | 78 | 35.5% | 8.7 | 682 | |
| Pooled Nonresident | | 13 | 0 | 5 | 0 | 5 | 38.5% | 5.2 | 26 | |
| 89 Rattlesnake | | | | | | | | | | |
| | Limited Type 1 | 3 | 0 | 0 | 0 | 0 | 0.0% | 0.0 | 5 | 180 |
| Pooled Total | | 3 | 0 | 0 | 0 | 0 | 0.0% | 0.0 | 5 | |
| Pooled Resident | | 3 | 0 | 0 | 0 | 0 | 0.0% | 0.0 | 5 | |
| Pooled Nonresident | | 0 | 0 | 0 | 0 | 0 | 0.0% | 0.0 | 0 | |
| 90 Muskrat | | | | | | | | | | |
| | Limited Type 1 | 3 | 0 | 0 | 0 | 0 | 0.0% | 0.0 | 13 | 103 |
| Pooled Total | | 3 | 0 | 0 | 0 | 0 | 0.0% | 0.0 | 13 | |
| Pooled Resident | | 3 | 0 | 0 | 0 | 0 | 0.0% | 0.0 | 13 | |
| Pooled Nonresident | | 0 | 0 | 0 | 0 | 0 | 0.0% | 0.0 | 0 | |
| 92 South Wind River | | | | | | | | | | |
| **(94, 160)** | Limited Type 3 | 29 | 19 | 0 | 0 | 19 | 65.5% | 6.4 | 122 | 49 |
| **(94, 96)** | D/F Type 6 | 2 | 0 | 2 | 0 | 2 | 100.0% | 4.0 | 8 | 26 |
| **(94, 160)** | D/F Type 8 | 24 | 0 | 15 | 0 | 15 | 62.5% | 5.7 | 86 | 50 |
| | General | 125 | 28 | 20 | 0 | 48 | 38.4% | 5.5 | 264 | |
| Pooled Total | | 168 | 47 | 37 | 0 | 84 | 50.0% | 5.7 | 480 | |
| Pooled Resident | | 162 | 46 | 37 | 0 | 83 | 51.2% | 5.6 | 463 | |
| Pooled Nonresident | | 6 | 1 | 0 | 0 | 1 | 16.7% | 17.0 | 17 | |

TABLE VI-A (Continued)

# WHITE-TAILED DEER 2012 HARVEST, HUNTING PRESSURE, HUNTER SUCCESS BY HUNT AREA

| AREA (cross hunt areas) | TYPE | ACTIVE LICS/HTRS | HARVEST BUCK | HARVEST DOE | HARVEST FAWN | HARVEST TOTAL | HUNTER SUCCESS | DAYS/ HARVEST | HUNTER DAYS | LICENSES SOLD (cross hunt incl.) |
|---|---|---|---|---|---|---|---|---|---|---|
| 94 Twin Creek | | | | | | | | | | |
| **(92, 160)** | Limited Type 3 | 8 | 0 | 0 | 0 | 0 | 0.0% | 0.0 | 14 | 49 |
| **(92, 96)** | D/F Type 6 | 0 | 0 | 0 | 0 | 0 | 0.0% | 0.0 | 0 | 26 |
| **(92, 160)** | D/F Type 8 | 11 | 0 | 5 | 2 | 7 | 63.6% | 1.9 | 13 | 50 |
| | General | 39 | 0 | 4 | 4 | 8 | 20.5% | 6.3 | 50 | |
| Pooled Total | | 55 | 0 | 9 | 6 | 15 | 27.3% | 5.1 | 77 | |
| Pooled Resident | | 47 | 0 | 5 | 2 | 7 | 14.9% | 8.7 | 61 | |
| Pooled Nonresident | | 8 | 0 | 4 | 4 | 8 | 100.0% | 2.0 | 16 | |
| 96 Green Mountain | | | | | | | | | | |
| **(92, 94)** | D/F Type 6 | 0 | 0 | 0 | 0 | 0 | 0.0% | 0.0 | 0 | 26 |
| | General | 36 | 4 | 0 | 0 | 4 | 11.1% | 13.8 | 55 | |
| Pooled Total | | 36 | 4 | 0 | 0 | 4 | 11.1% | 13.8 | 55 | |
| Pooled Resident | | 29 | 0 | 0 | 0 | 0 | 0.0% | 0.0 | 42 | |
| Pooled Nonresident | | 7 | 4 | 0 | 0 | 4 | 57.1% | 3.3 | 13 | |
| 97 Sweetwater Rocks | | | | | | | | | | |
| | Limited Type 3 | 19 | 12 | 0 | 0 | 12 | 63.2% | 4.8 | 58 | 23 |
| | D/F Type 6 | 10 | 0 | 5 | 2 | 7 | 70.0% | 2.1 | 15 | 52 |
| | General | 64 | 19 | 7 | 0 | 26 | 40.6% | 4.7 | 122 | |
| Pooled Total | | 91 | 31 | 12 | 2 | 45 | 49.5% | 4.3 | 195 | |
| Pooled Resident | | 72 | 23 | 8 | 2 | 33 | 45.8% | 4.8 | 160 | |
| Pooled Nonresident | | 19 | 8 | 4 | 0 | 12 | 63.2% | 2.9 | 35 | |
| 98 Chain Lakes | | | | | | | | | | |
| | General | 7 | 0 | 0 | 0 | 0 | 0.0% | 0.0 | 12 | |
| Pooled Total | | 7 | 0 | 0 | 0 | 0 | 0.0% | 0.0 | 12 | |
| Pooled Resident | | 7 | 0 | 0 | 0 | 0 | 0.0% | 0.0 | 12 | |
| Pooled Nonresident | | 0 | 0 | 0 | 0 | 0 | 0.0% | 0.0 | 0 | |
| 100 South Wamsutter | | | | | | | | | | |
| | General | 10 | 4 | 0 | 0 | 4 | 40.0% | 5.0 | 20 | |
| Pooled Total | | 10 | 4 | 0 | 0 | 4 | 40.0% | 5.0 | 20 | |
| Pooled Resident | | 7 | 4 | 0 | 0 | 4 | 57.1% | 4.3 | 17 | |
| Pooled Nonresident | | 3 | 0 | 0 | 0 | 0 | 0.0% | 0.0 | 3 | |
| 101 Black Butte | | | | | | | | | | |
| | Limited Type 1 | 0 | 0 | 0 | 0 | 0 | 0.0% | 0.0 | 0 | 51 |
| Pooled Total | | 0 | 0 | 0 | 0 | 0 | 0.0% | 0.0 | 0 | |
| Pooled Resident | | 0 | 0 | 0 | 0 | 0 | 0.0% | 0.0 | 0 | |
| Pooled Nonresident | | 0 | 0 | 0 | 0 | 0 | 0.0% | 0.0 | 0 | |
| 102 Aspen Mountain | | | | | | | | | | |
| | Limited Type 1 | 0 | 0 | 0 | 0 | 0 | 0.0% | 0.0 | 0 | 403 |
| Pooled Total | | 0 | 0 | 0 | 0 | 0 | 0.0% | 0.0 | 0 | |
| Pooled Resident | | 0 | 0 | 0 | 0 | 0 | 0.0% | 0.0 | 0 | |
| Pooled Nonresident | | 0 | 0 | 0 | 0 | 0 | 0.0% | 0.0 | 0 | |
| 105 Beartooth | | | | | | | | | | |
| **(106, 109)** | Limited Type 1 | 3 | 0 | 0 | 0 | 0 | 0.0% | 0.0 | 3 | 53 |
| | D/F Type 6 | 85 | 0 | 41 | 2 | 43 | 50.6% | 11.8 | 507 | 150 |
| | General | 101 | 26 | 9 | 3 | 38 | 37.6% | 12.4 | 472 | |
| Pooled Total | | 143 | 26 | 50 | 5 | 81 | 56.6% | 12.1 | 982 | |
| Pooled Resident | | 97 | 12 | 33 | 5 | 50 | 51.5% | 14.5 | 726 | |
| Pooled Nonresident | | 46 | 14 | 17 | 0 | 31 | 67.4% | 8.3 | 256 | |
| 106 Crandall-Sunlight | | | | | | | | | | |
| **(105, 109)** | Limited Type 1 | 3 | 0 | 0 | 0 | 0 | 0.0% | 0.0 | 3 | 53 |
| | General | 33 | 0 | 0 | 0 | 0 | 0.0% | 0.0 | 46 | |
| Pooled Total | | 36 | 0 | 0 | 0 | 0 | 0.0% | 0.0 | 49 | |
| Pooled Resident | | 26 | 0 | 0 | 0 | 0 | 0.0% | 0.0 | 30 | |
| Pooled Nonresident | | 10 | 0 | 0 | 0 | 0 | 0.0% | 0.0 | 19 | |
| 109 Bald Ridge | | | | | | | | | | |
| **(105, 106)** | Limited Type 1 | 12 | 3 | 0 | 0 | 3 | 25.0% | 13.3 | 40 | 53 |
| | D/F Type 8 | 16 | 0 | 12 | 2 | 14 | 87.5% | 1.6 | 22 | 25 |
| Pooled Total | | 22 | 3 | 12 | 2 | 17 | 77.3% | 3.6 | 62 | |
| Pooled Resident | | 20 | 3 | 10 | 2 | 15 | 75.0% | 4.0 | 60 | |
| Pooled Nonresident | | 2 | 0 | 2 | 0 | 2 | 100.0% | 1.0 | 2 | |
| 110 Grinnell | | | | | | | | | | |
| | General | 27 | 3 | 0 | 0 | 3 | 11.1% | 19.7 | 59 | |
| Pooled Total | | 27 | 3 | 0 | 0 | 3 | 11.1% | 19.7 | 59 | |
| Pooled Resident | | 17 | 3 | 0 | 0 | 3 | 17.6% | 16.3 | 49 | |
| Pooled Nonresident | | 10 | 0 | 0 | 0 | 0 | 0.0% | 0.0 | 10 | |

TABLE VI-A (Continued)

# WHITE-TAILED DEER 2012 HARVEST, HUNTING PRESSURE, HUNTER SUCCESS BY HUNT AREA

| AREA (cross hunt areas) | TYPE | ACTIVE LICS/HTRS | HARVEST BUCK | DOE | FAWN | TOTAL | HUNTER SUCCESS | DAYS/ HARVEST | HUNTER DAYS | LICENSES SOLD (cross hunt incl.) |
|---|---|---|---|---|---|---|---|---|---|---|
| 111 Elk Fork | | | | | | | | | | |
| | D/F Type 6 | 2 | 0 | 0 | 0 | 0 | 0.0% | 0.0 | 2 | 48 |
| | D/F Type 7 | 2 | 0 | 0 | 0 | 0 | 0.0% | 0.0 | 3 | 50 |
| | General | 53 | 6 | 0 | 0 | 6 | 11.3% | 24.0 | 144 | |
| Pooled Total | | 57 | 6 | 0 | 0 | 6 | 10.5% | 24.8 | 149 | |
| Pooled Resident | | 54 | 6 | 0 | 0 | 6 | 11.1% | 22.8 | 137 | |
| Pooled Nonresident | | 3 | 0 | 0 | 0 | 0 | 0.0% | 0.0 | 12 | |
| 112 Ishawooa | | | | | | | | | | |
| **(113)** | D/F Type 6 | 3 | 0 | 2 | 0 | 2 | 66.7% | 2.5 | 5 | 50 |
| | General | 122 | 25 | 6 | 0 | 31 | 25.4% | 8.9 | 276 | |
| Pooled Total | | 123 | 25 | 8 | 0 | 33 | 26.8% | 8.5 | 281 | |
| Pooled Resident | | 99 | 18 | 8 | 0 | 26 | 26.3% | 8.3 | 217 | |
| Pooled Nonresident | | 24 | 7 | 0 | 0 | 7 | 29.2% | 9.1 | 64 | |
| 113 Boulder | | | | | | | | | | |
| **(112)** | D/F Type 6 | 10 | 0 | 5 | 0 | 5 | 50.0% | 18.0 | 90 | 50 |
| | General | 141 | 57 | 3 | 0 | 60 | 42.6% | 7.7 | 459 | |
| Pooled Total | | 141 | 57 | 8 | 0 | 65 | 46.1% | 8.4 | 549 | |
| Pooled Resident | | 117 | 50 | 8 | 0 | 58 | 49.6% | 8.6 | 499 | |
| Pooled Nonresident | | 24 | 7 | 0 | 0 | 7 | 29.2% | 7.1 | 50 | |
| 114 Wall Mountain | | | | | | | | | | |
| | General | 3 | 0 | 0 | 0 | 0 | 0.0% | 0.0 | 3 | |
| Pooled Total | | 3 | 0 | 0 | 0 | 0 | 0.0% | 0.0 | 3 | |
| Pooled Resident | | 3 | 0 | 0 | 0 | 0 | 0.0% | 0.0 | 3 | |
| Pooled Nonresident | | 0 | 0 | 0 | 0 | 0 | 0.0% | 0.0 | 0 | |
| 115 Thorofare | | | | | | | | | | |
| | General | 0 | 0 | 0 | 0 | 0 | 0.0% | 0.0 | 0 | |
| Pooled Total | | 0 | 0 | 0 | 0 | 0 | 0.0% | 0.0 | 0 | |
| Pooled Resident | | 0 | 0 | 0 | 0 | 0 | 0.0% | 0.0 | 0 | |
| Pooled Nonresident | | 0 | 0 | 0 | 0 | 0 | 0.0% | 0.0 | 0 | |
| 116 Meeteetse | | | | | | | | | | |
| | Limited Type 1 | 60 | 29 | 3 | 0 | 32 | 53.3% | 7.0 | 224 | 79 |
| **(117, 118)** | Limited Type 3 | 88 | 77 | 2 | 0 | 79 | 89.8% | 6.7 | 530 | 100 |
| **(117, 118)** | D/F Type 8 | 82 | 0 | 67 | 6 | 73 | 89.0% | 2.9 | 213 | 100 |
| Pooled Total | | 189 | 106 | 72 | 6 | 184 | 97.4% | 5.3 | 967 | |
| Pooled Resident | | 138 | 78 | 44 | 4 | 126 | 91.3% | 5.7 | 713 | |
| Pooled Nonresident | | 51 | 28 | 28 | 2 | 58 | 113.7% | 4.4 | 254 | |
| 117 Franc's Peak | | | | | | | | | | |
| | Limited Type 1 | 6 | 0 | 2 | 0 | 2 | 33.3% | 3.0 | 6 | 50 |
| **(116, 118)** | Limited Type 3 | 2 | 0 | 0 | 0 | 0 | 0.0% | 0.0 | 5 | 100 |
| **(116, 118)** | D/F Type 8 | 2 | 0 | 0 | 0 | 0 | 0.0% | 0.0 | 8 | 100 |
| Pooled Total | | 10 | 0 | 2 | 0 | 2 | 20.0% | 9.5 | 19 | |
| Pooled Resident | | 9 | 0 | 2 | 0 | 2 | 22.2% | 9.0 | 18 | |
| Pooled Nonresident | | 1 | 0 | 0 | 0 | 0 | 0.0% | 0.0 | 1 | |
| 118 Upper Gooseberry Creek | | | | | | | | | | |
| | Limited Type 1 | 14 | 3 | 0 | 0 | 3 | 21.4% | 6.3 | 19 | 48 |
| **(116, 117)** | Limited Type 3 | 3 | 3 | 0 | 0 | 3 | 100.0% | 8.0 | 24 | 100 |
| **(119)** | D/F Type 6 | 9 | 0 | 2 | 0 | 2 | 22.2% | 12.5 | 25 | 29 |
| **(116, 117)** | D/F Type 8 | 3 | 0 | 0 | 3 | 3 | 100.0% | 3.3 | 10 | 100 |
| Pooled Total | | 22 | 6 | 2 | 3 | 11 | 50.0% | 7.1 | 78 | |
| Pooled Resident | | 14 | 6 | 0 | 0 | 6 | 42.9% | 7.2 | 43 | |
| Pooled Nonresident | | 8 | 0 | 2 | 3 | 5 | 62.5% | 7.0 | 35 | |
| 119 Anchor | | | | | | | | | | |
| | Limited Type 1 | 17 | 2 | 0 | 0 | 2 | 11.8% | 16.0 | 32 | 99 |
| **(also valid 120)** | Limited Type 3 | 2 | 0 | 0 | 0 | 0 | 0.0% | 0.0 | 2 | 0 |
| **(118)** | D/F Type 6 | 8 | 0 | 3 | 0 | 3 | 37.5% | 18.0 | 54 | 29 |
| Pooled Total | | 24 | 2 | 3 | 0 | 5 | 20.8% | 17.6 | 88 | |
| Pooled Resident | | 22 | 2 | 3 | 0 | 5 | 22.7% | 17.2 | 86 | |
| Pooled Nonresident | | 2 | 0 | 0 | 0 | 0 | 0.0% | 0.0 | 2 | |
| 120 Hamilton Dome | | | | | | | | | | |
| | Limited Type 1 | 65 | 23 | 0 | 0 | 23 | 35.4% | 11.0 | 253 | 106 |
| | Limited Type 3 | 31 | 22 | 0 | 0 | 22 | 71.0% | 7.5 | 165 | 36 |
| | D/F Type 6 | 23 | 0 | 6 | 6 | 12 | 52.2% | 5.4 | 65 | 50 |
| | D/F Type 8 | 237 | 0 | 196 | 21 | 217 | 91.6% | 4.3 | 940 | 281 |
| Pooled Total | | 275 | 45 | 202 | 27 | 274 | 99.6% | 5.2 | 1423 | |
| Pooled Resident | | 182 | 38 | 126 | 14 | 178 | 97.8% | 5.7 | 1018 | |
| Pooled Nonresident | | 93 | 7 | 76 | 13 | 96 | 103.2% | 4.2 | 405 | |

TABLE VI-A (Continued)

# WHITE-TAILED DEER 2012 HARVEST, HUNTING PRESSURE, HUNTER SUCCESS BY HUNT AREA

| AREA (cross hunt areas) | TYPE | ACTIVE LICS/HTRS | HARVEST BUCK | HARVEST DOE | HARVEST FAWN | HARVEST TOTAL | HUNTER SUCCESS | DAYS/ HARVEST | HUNTER DAYS | LICENSES SOLD (cross hunt incl.) |
|---|---|---|---|---|---|---|---|---|---|---|
| 121 Heart Mountain | | | | | | | | | | |
| | Limited Type 3 | 85 | 45 | 11 | 2 | 58 | 68.2% | 12.4 | 717 | 100 |
| | D/F Type 6 | 293 | 0 | 126 | 22 | 148 | 50.5% | 11.6 | 1712 | 499 |
| | General | 452 | 45 | 64 | 9 | 118 | 26.1% | 11.7 | 1381 | |
| Pooled Total | | 748 | 90 | 201 | 33 | 324 | 43.3% | 11.8 | 3810 | |
| Pooled Resident | | 609 | 76 | 163 | 31 | 270 | 44.3% | 12.8 | 3461 | |
| Pooled Nonresident | | 139 | 14 | 38 | 2 | 54 | 38.8% | 6.5 | 349 | |
| 122 Shoshone River | | | | | | | | | | |
| | Limited Type 3 | 44 | 36 | 3 | 0 | 39 | 88.6% | 13.6 | 530 | 52 |
| | D/F Type 6 | 156 | 0 | 61 | 14 | 75 | 48.1% | 6.5 | 487 | 400 |
| | D/F Type 8 | 68 | 0 | 24 | 0 | 24 | 35.3% | 12.2 | 293 | 100 |
| | General | 705 | 107 | 83 | 2 | 192 | 27.2% | 10.4 | 2000 | |
| Pooled Total | | 880 | 143 | 171 | 16 | 330 | 37.5% | 10.0 | 3310 | |
| Pooled Resident | | 806 | 129 | 168 | 16 | 313 | 38.8% | 9.9 | 3091 | |
| Pooled Nonresident | | 74 | 14 | 3 | 0 | 17 | 23.0% | 12.9 | 219 | |
| 123 Yellowtail | | | | | | | | | | |
| | D/F Type 6 | 29 | 0 | 4 | 2 | 6 | 20.7% | 13.7 | 82 | 50 |
| | General | 160 | 36 | 3 | 0 | 39 | 24.4% | 13.4 | 524 | |
| Pooled Total | | 179 | 36 | 7 | 2 | 45 | 25.1% | 13.5 | 606 | |
| Pooled Resident | | 132 | 26 | 0 | 0 | 26 | 19.7% | 19.8 | 516 | |
| Pooled Nonresident | | 47 | 10 | 7 | 2 | 19 | 40.4% | 4.7 | 90 | |
| 124 Emblem | | | | | | | | | | |
| | Limited Type 3 | 51 | 24 | 0 | 0 | 24 | 47.1% | 18.9 | 454 | 51 |
| | D/F Type 6 | 200 | 0 | 50 | 10 | 60 | 30.0% | 10.7 | 644 | 400 |
| | D/F Type 7 | 26 | 0 | 11 | 0 | 11 | 42.3% | 11.9 | 131 | 100 |
| | D/F Type 8 | 157 | 0 | 54 | 26 | 80 | 51.0% | 9.0 | 720 | 200 |
| | General | 454 | 81 | 12 | 10 | 103 | 22.7% | 14.7 | 1509 | |
| Pooled Total | | 727 | 105 | 127 | 46 | 278 | 38.2% | 12.4 | 3458 | |
| Pooled Resident | | 540 | 67 | 87 | 28 | 182 | 33.7% | 14.6 | 2666 | |
| Pooled Nonresident | | 187 | 38 | 40 | 18 | 96 | 51.3% | 8.3 | 792 | |
| 125 Fifteen Mile | | | | | | | | | | |
| | Limited Type 1 | 2 | 0 | 2 | 0 | 2 | 100.0% | 2.0 | 4 | 127 |
| | D/F Type 6 | 5 | 0 | 0 | 0 | 0 | 0.0% | 0.0 | 6 | 25 |
| Pooled Total | | 7 | 0 | 2 | 0 | 2 | 28.6% | 5.0 | 10 | |
| Pooled Resident | | 2 | 0 | 2 | 0 | 2 | 100.0% | 2.0 | 4 | |
| Pooled Nonresident | | 5 | 0 | 0 | 0 | 0 | 0.0% | 0.0 | 6 | |
| 127 Cottonwood | | | | | | | | | | |
| | Limited Type 3 | 15 | 8 | 1 | 0 | 9 | 60.0% | 12.2 | 110 | 16 |
| | D/F Type 6 | 67 | 0 | 24 | 7 | 31 | 46.3% | 7.7 | 240 | 125 |
| **(37)** | D/F Type 8 | 0 | 0 | 0 | 0 | 0 | 0.0% | 0.0 | 0 | 50 |
| | General | 69 | 12 | 7 | 0 | 19 | 27.5% | 13.0 | 247 | |
| Pooled Total | | 116 | 20 | 32 | 7 | 59 | 50.9% | 10.1 | 597 | |
| Pooled Resident | | 84 | 16 | 27 | 5 | 48 | 57.1% | 10.1 | 483 | |
| Pooled Nonresident | | 32 | 4 | 5 | 2 | 11 | 34.4% | 10.4 | 114 | |
| 128 Wind River | | | | | | | | | | |
| | Limited Type 1 | 0 | 0 | 0 | 0 | 0 | 0.0% | 0.0 | 0 | 52 |
| | Limited Type 3 | 48 | 27 | 9 | 0 | 36 | 75.0% | 6.0 | 215 | 49 |
| | D/F Type 6 | 12 | 0 | 3 | 0 | 3 | 25.0% | 10.0 | 30 | 52 |
| | D/F Type 7 | 5 | 0 | 3 | 0 | 3 | 60.0% | 4.0 | 12 | 103 |
| | General | 214 | 38 | 0 | 0 | 38 | 17.8% | 16.4 | 622 | |
| Pooled Total | | 271 | 65 | 15 | 0 | 80 | 29.5% | 11.0 | 879 | |
| Pooled Resident | | 253 | 64 | 14 | 0 | 78 | 30.8% | 10.8 | 839 | |
| Pooled Nonresident | | 18 | 1 | 1 | 0 | 2 | 11.1% | 20.0 | 40 | |
| 130 Big Sandy | | | | | | | | | | |
| | Limited Type 1 | 0 | 0 | 0 | 0 | 0 | 0.0% | 0.0 | 0 | 21 |
| | D/F Type 6 | 16 | 0 | 6 | 2 | 8 | 50.0% | 23.0 | 184 | 52 |
| | General | 28 | 0 | 0 | 0 | 0 | 0.0% | 0.0 | 46 | |
| Pooled Total | | 38 | 0 | 6 | 2 | 8 | 21.1% | 28.8 | 230 | |
| Pooled Resident | | 36 | 0 | 6 | 2 | 8 | 22.2% | 28.3 | 226 | |
| Pooled Nonresident | | 2 | 0 | 0 | 0 | 0 | 0.0% | 0.0 | 4 | |
| 131 Steamboat | | | | | | | | | | |
| | D/F Type 7 | 5 | 0 | 0 | 0 | 0 | 0.0% | 0.0 | 9 | 50 |
| | General | 37 | 12 | 0 | 0 | 12 | 32.4% | 4.3 | 51 | |
| Pooled Total | | 40 | 12 | 0 | 0 | 12 | 30.0% | 5.0 | 60 | |
| Pooled Resident | | 27 | 9 | 0 | 0 | 9 | 33.3% | 4.8 | 43 | |
| Pooled Nonresident | | 13 | 3 | 0 | 0 | 3 | 23.1% | 5.7 | 17 | |

TABLE VI-A (Continued)

# WHITE-TAILED DEER 2012 HARVEST, HUNTING PRESSURE, HUNTER SUCCESS BY HUNT AREA

| AREA (cross hunt areas) | TYPE | ACTIVE LICS/HTRS | HARVEST BUCK | DOE | FAWN | TOTAL | HUNTER SUCCESS | DAYS/ HARVEST | HUNTER DAYS | LICENSES SOLD (cross hunt incl.) |
|---|---|---|---|---|---|---|---|---|---|---|
| 132 Cedar Mountain | | | | | | | | | | |
| **(133, 168)** | D/F Type 7 | 0 | 0 | 0 | 0 | 0 | 0.0% | 0.0 | 0 | 51 |
| | General | 33 | 4 | 0 | 0 | 4 | 12.1% | 15.3 | 61 | |
| Pooled Total | | 33 | 4 | 0 | 0 | 4 | 12.1% | 15.3 | 61 | |
| Pooled Resident | | 33 | 4 | 0 | 0 | 4 | 12.1% | 15.3 | 61 | |
| Pooled Nonresident | | 0 | 0 | 0 | 0 | 0 | 0.0% | 0.0 | 0 | |
| 133 Uinta | | | | | | | | | | |
| **(132, 168)** | D/F Type 7 | 0 | 0 | 0 | 0 | 0 | 0.0% | 0.0 | 0 | 51 |
| | General | 13 | 4 | 0 | 0 | 4 | 30.8% | 9.0 | 36 | |
| Pooled Total | | 13 | 4 | 0 | 0 | 4 | 30.8% | 9.0 | 36 | |
| Pooled Resident | | 13 | 4 | 0 | 0 | 4 | 30.8% | 9.0 | 36 | |
| Pooled Nonresident | | 0 | 0 | 0 | 0 | 0 | 0.0% | 0.0 | 0 | |
| 134 Bear River Divide | | | | | | | | | | |
| | General | 18 | 0 | 0 | 0 | 0 | 0.0% | 0.0 | 37 | |
| Pooled Total | | 18 | 0 | 0 | 0 | 0 | 0.0% | 0.0 | 37 | |
| Pooled Resident | | 18 | 0 | 0 | 0 | 0 | 0.0% | 0.0 | 37 | |
| Pooled Nonresident | | 0 | 0 | 0 | 0 | 0 | 0.0% | 0.0 | 0 | |
| 135 West Green River | | | | | | | | | | |
| | General | 39 | 7 | 0 | 0 | 7 | 17.9% | 16.4 | 115 | |
| Pooled Total | | 39 | 7 | 0 | 0 | 7 | 17.9% | 16.4 | 115 | |
| Pooled Resident | | 36 | 7 | 0 | 0 | 7 | 19.4% | 14.4 | 101 | |
| Pooled Nonresident | | 3 | 0 | 0 | 0 | 0 | 0.0% | 0.0 | 14 | |
| 138 Boulder | | | | | | | | | | |
| **(139, 140, 142, 143)** | Limited Type 3 | 8 | 0 | 0 | 0 | 0 | 0.0% | 0.0 | 38 | 50 |
| | General | 19 | 0 | 0 | 0 | 0 | 0.0% | 0.0 | 69 | |
| Pooled Total | | 27 | 0 | 0 | 0 | 0 | 0.0% | 0.0 | 107 | |
| Pooled Resident | | 26 | 0 | 0 | 0 | 0 | 0.0% | 0.0 | 105 | |
| Pooled Nonresident | | 1 | 0 | 0 | 0 | 0 | 0.0% | 0.0 | 2 | |
| 139 Pinedale | | | | | | | | | | |
| **(138, 140, 142, 143)** | Limited Type 3 | 14 | 3 | 0 | 0 | 3 | 21.4% | 41.0 | 123 | 50 |
| | General | 22 | 0 | 0 | 0 | 0 | 0.0% | 0.0 | 59 | |
| Pooled Total | | 32 | 3 | 0 | 0 | 3 | 9.4% | 60.7 | 182 | |
| Pooled Resident | | 31 | 3 | 0 | 0 | 3 | 9.7% | 60.3 | 181 | |
| Pooled Nonresident | | 1 | 0 | 0 | 0 | 0 | 0.0% | 0.0 | 1 | |
| 140 New Fork | | | | | | | | | | |
| **(138, 139, 142, 143)** | Limited Type 3 | 6 | 3 | 0 | 0 | 3 | 50.0% | 17.3 | 52 | 50 |
| | General | 11 | 4 | 0 | 0 | 4 | 36.4% | 14.0 | 56 | |
| Pooled Total | | 17 | 7 | 0 | 0 | 7 | 41.2% | 15.4 | 108 | |
| Pooled Resident | | 14 | 7 | 0 | 0 | 7 | 50.0% | 13.1 | 92 | |
| Pooled Nonresident | | 3 | 0 | 0 | 0 | 0 | 0.0% | 0.0 | 16 | |
| 141 Green River | | | | | | | | | | |
| **(162)** | Limited Type 1 | 0 | 0 | 0 | 0 | 0 | 0.0% | 0.0 | 0 | 101 |
| Pooled Total | | 0 | 0 | 0 | 0 | 0 | 0.0% | 0.0 | 0 | |
| Pooled Resident | | 0 | 0 | 0 | 0 | 0 | 0.0% | 0.0 | 0 | |
| Pooled Nonresident | | 0 | 0 | 0 | 0 | 0 | 0.0% | 0.0 | 0 | |
| 142 Piney-Horse Creek | | | | | | | | | | |
| **(138, 139, 140, 143)** | Limited Type 3 | 3 | 0 | 0 | 0 | 0 | 0.0% | 0.0 | 27 | 50 |
| | General | 23 | 0 | 0 | 0 | 0 | 0.0% | 0.0 | 112 | |
| Pooled Total | | 26 | 0 | 0 | 0 | 0 | 0.0% | 0.0 | 139 | |
| Pooled Resident | | 23 | 0 | 0 | 0 | 0 | 0.0% | 0.0 | 130 | |
| Pooled Nonresident | | 3 | 0 | 0 | 0 | 0 | 0.0% | 0.0 | 9 | |
| 143 South Piney | | | | | | | | | | |
| **(138, 139, 140, 142)** | Limited Type 3 | 10 | 4 | 0 | 0 | 4 | 40.0% | 13.8 | 55 | 50 |
| | General | 33 | 18 | 0 | 0 | 18 | 54.5% | 5.1 | 91 | |
| Pooled Total | | 43 | 22 | 0 | 0 | 22 | 51.2% | 6.6 | 146 | |
| Pooled Resident | | 43 | 22 | 0 | 0 | 22 | 51.2% | 6.6 | 146 | |
| Pooled Nonresident | | 0 | 0 | 0 | 0 | 0 | 0.0% | 0.0 | 0 | |
| 144 Greys River | | | | | | | | | | |
| | General | 4 | 0 | 0 | 0 | 0 | 0.0% | 0.0 | 4 | |
| Pooled Total | | 4 | 0 | 0 | 0 | 0 | 0.0% | 0.0 | 4 | |
| Pooled Resident | | 4 | 0 | 0 | 0 | 0 | 0.0% | 0.0 | 4 | |
| Pooled Nonresident | | 0 | 0 | 0 | 0 | 0 | 0.0% | 0.0 | 0 | |

TABLE VI-A (Continued)

# WHITE-TAILED DEER 2012 HARVEST, HUNTING PRESSURE, HUNTER SUCCESS BY HUNT AREA

| AREA (cross hunt areas) | TYPE | ACTIVE LICS/HTRS | HARVEST BUCK | HARVEST DOE | HARVEST FAWN | HARVEST TOTAL | HUNTER SUCCESS | DAYS/ HARVEST | HUNTER DAYS | LICENSES SOLD (cross hunt incl.) |
|---|---|---|---|---|---|---|---|---|---|---|
| 145 Salt River | | | | | | | | | | |
| | General | 30 | 4 | 0 | 0 | 4 | 13.3% | 12.8 | 51 | |
| Pooled Total | | 30 | 4 | 0 | 0 | 4 | 13.3% | 12.8 | 51 | |
| Pooled Resident | | 30 | 4 | 0 | 0 | 4 | 13.3% | 12.8 | 51 | |
| Pooled Nonresident | | 0 | 0 | 0 | 0 | 0 | 0.0% | 0.0 | 0 | |
| 146 Fish Creek | | | | | | | | | | |
| | General | 2 | 2 | 0 | 0 | 2 | 100.0% | 2.0 | 4 | |
| Pooled Total | | 2 | 2 | 0 | 0 | 2 | 100.0% | 2.0 | 4 | |
| Pooled Resident | | 2 | 2 | 0 | 0 | 2 | 100.0% | 2.0 | 4 | |
| Pooled Nonresident | | 0 | 0 | 0 | 0 | 0 | 0.0% | 0.0 | 0 | |
| 148 Teton | | | | | | | | | | |
| | General | 9 | 0 | 0 | 0 | 0 | 0.0% | 0.0 | 10 | |
| Pooled Total | | 9 | 0 | 0 | 0 | 0 | 0.0% | 0.0 | 10 | |
| Pooled Resident | | 9 | 0 | 0 | 0 | 0 | 0.0% | 0.0 | 10 | |
| Pooled Nonresident | | 0 | 0 | 0 | 0 | 0 | 0.0% | 0.0 | 0 | |
| 149 Targhee | | | | | | | | | | |
| | General | 4 | 0 | 0 | 0 | 0 | 0.0% | 0.0 | 4 | |
| Pooled Total | | 4 | 0 | 0 | 0 | 0 | 0.0% | 0.0 | 4 | |
| Pooled Resident | | 4 | 0 | 0 | 0 | 0 | 0.0% | 0.0 | 4 | |
| Pooled Nonresident | | 0 | 0 | 0 | 0 | 0 | 0.0% | 0.0 | 0 | |
| 150 Wilson | | | | | | | | | | |
| | General | 0 | 0 | 0 | 0 | 0 | 0.0% | 0.0 | 0 | |
| Pooled Total | | 0 | 0 | 0 | 0 | 0 | 0.0% | 0.0 | 0 | |
| Pooled Resident | | 0 | 0 | 0 | 0 | 0 | 0.0% | 0.0 | 0 | |
| Pooled Nonresident | | 0 | 0 | 0 | 0 | 0 | 0.0% | 0.0 | 0 | |
| 151 Fall Creek | | | | | | | | | | |
| | General | 9 | 0 | 3 | 0 | 3 | 33.3% | 10.7 | 32 | |
| Pooled Total | | 9 | 0 | 3 | 0 | 3 | 33.3% | 10.7 | 32 | |
| Pooled Resident | | 9 | 0 | 3 | 0 | 3 | 33.3% | 10.7 | 32 | |
| Pooled Nonresident | | 0 | 0 | 0 | 0 | 0 | 0.0% | 0.0 | 0 | |
| 152 Lower Hoback | | | | | | | | | | |
| | General | 21 | 3 | 0 | 0 | 3 | 14.3% | 38.0 | 114 | |
| Pooled Total | | 21 | 3 | 0 | 0 | 3 | 14.3% | 38.0 | 114 | |
| Pooled Resident | | 18 | 3 | 0 | 0 | 3 | 16.7% | 35.0 | 105 | |
| Pooled Nonresident | | 3 | 0 | 0 | 0 | 0 | 0.0% | 0.0 | 9 | |
| 153 Monument Ridge | | | | | | | | | | |
| | General | 7 | 0 | 0 | 0 | 0 | 0.0% | 0.0 | 31 | |
| Pooled Total | | 7 | 0 | 0 | 0 | 0 | 0.0% | 0.0 | 31 | |
| Pooled Resident | | 7 | 0 | 0 | 0 | 0 | 0.0% | 0.0 | 31 | |
| Pooled Nonresident | | 0 | 0 | 0 | 0 | 0 | 0.0% | 0.0 | 0 | |
| 154 Raspberry Ridge | | | | | | | | | | |
| | General | 3 | 0 | 0 | 0 | 0 | 0.0% | 0.0 | 3 | |
| Pooled Total | | 3 | 0 | 0 | 0 | 0 | 0.0% | 0.0 | 3 | |
| Pooled Resident | | 3 | 0 | 0 | 0 | 0 | 0.0% | 0.0 | 3 | |
| Pooled Nonresident | | 0 | 0 | 0 | 0 | 0 | 0.0% | 0.0 | 0 | |
| 155 Crystal Peak | | | | | | | | | | |
| | General | 3 | 0 | 0 | 0 | 0 | 0.0% | 0.0 | 3 | |
| Pooled Total | | 3 | 0 | 0 | 0 | 0 | 0.0% | 0.0 | 3 | |
| Pooled Resident | | 3 | 0 | 0 | 0 | 0 | 0.0% | 0.0 | 3 | |
| Pooled Nonresident | | 0 | 0 | 0 | 0 | 0 | 0.0% | 0.0 | 0 | |
| 156 Spread Creek | | | | | | | | | | |
| | General | 7 | 0 | 0 | 0 | 0 | 0.0% | 0.0 | 12 | |
| Pooled Total | | 7 | 0 | 0 | 0 | 0 | 0.0% | 0.0 | 12 | |
| Pooled Resident | | 7 | 0 | 0 | 0 | 0 | 0.0% | 0.0 | 12 | |
| Pooled Nonresident | | 0 | 0 | 0 | 0 | 0 | 0.0% | 0.0 | 0 | |
| 157 Boysen | | | | | | | | | | |
| **(170)** | Limited Type 1 | 115 | 12 | 0 | 5 | 17 | 14.8% | 15.1 | 257 | 450 |
| **(170)** | Limited Type 3 | 181 | 104 | 2 | 0 | 106 | 58.6% | 13.0 | 1378 | 200 |
| **(170)** | D/F Type 6 | 313 | 0 | 89 | 22 | 111 | 35.5% | 8.0 | 893 | 848 |
| **(170)** | D/F Type 8 | 213 | 0 | 112 | 38 | 150 | 70.4% | 8.9 | 1329 | 321 |
| Pooled Total | | 665 | 116 | 203 | 65 | 384 | 57.7% | 10.0 | 3857 | |
| Pooled Resident | | 561 | 103 | 182 | 59 | 344 | 61.3% | 9.5 | 3281 | |
| Pooled Nonresident | | 104 | 13 | 21 | 6 | 40 | 38.5% | 14.4 | 576 | |

TABLE VI-A (Continued)

# WHITE-TAILED DEER 2012 HARVEST, HUNTING PRESSURE, HUNTER SUCCESS BY HUNT AREA

| AREA (cross hunt areas) | TYPE | ACTIVE LICS/HTRS | HARVEST BUCK | DOE | FAWN | TOTAL | HUNTER SUCCESS | DAYS/ HARVEST | HUNTER DAYS | LICENSES SOLD (cross hunt incl.) |
|---|---|---|---|---|---|---|---|---|---|---|
| 160 Beaver Creek | | | | | | | | | | |
| **(92, 94)** | Limited Type 3 | 14 | 8 | 0 | 0 | 8 | 57.1% | 12.0 | 96 | 49 |
| | D/F Type 6 | 5 | 0 | 3 | 2 | 5 | 100.0% | 2.0 | 10 | 32 |
| **(92, 94)** | D/F Type 8 | 11 | 0 | 3 | 0 | 3 | 27.3% | 8.3 | 25 | 50 |
| | General | 79 | 16 | 15 | 0 | 31 | 39.2% | 8.0 | 247 | |
| Pooled Total | | 101 | 24 | 21 | 2 | 47 | 46.5% | 8.0 | 378 | |
| Pooled Resident | | 96 | 24 | 17 | 2 | 43 | 44.8% | 8.4 | 361 | |
| Pooled Nonresident | | 5 | 0 | 4 | 0 | 4 | 80.0% | 4.3 | 17 | |
| 161 St. Mary's Creek | | | | | | | | | | |
| **(78, 79, 80, 81)** | Limited Type 3 | 0 | 0 | 0 | 0 | 0 | 0.0% | 0.0 | 0 | 25 |
| **(78, 79, 80, 81)** | D/F Type 8 | 0 | 0 | 0 | 0 | 0 | 0.0% | 0.0 | 0 | 25 |
| | General | 27 | 7 | 0 | 0 | 7 | 25.9% | 4.7 | 33 | |
| Pooled Total | | 27 | 7 | 0 | 0 | 7 | 25.9% | 4.7 | 33 | |
| Pooled Resident | | 13 | 0 | 0 | 0 | 0 | 0.0% | 0.0 | 19 | |
| Pooled Nonresident | | 14 | 7 | 0 | 0 | 7 | 50.0% | 2.0 | 14 | |
| 162 Water Dog Lakes | | | | | | | | | | |
| **(141)** | Limited Type 1 | 0 | 0 | 0 | 0 | 0 | 0.0% | 0.0 | 0 | 101 |
| Pooled Total | | 0 | 0 | 0 | 0 | 0 | 0.0% | 0.0 | 0 | |
| Pooled Resident | | 0 | 0 | 0 | 0 | 0 | 0.0% | 0.0 | 0 | |
| Pooled Nonresident | | 0 | 0 | 0 | 0 | 0 | 0.0% | 0.0 | 0 | |
| 163 Middle Fork | | | | | | | | | | |
| **(32)** | D/F Type 8 | 0 | 0 | 0 | 0 | 0 | 0.0% | 0.0 | 0 | 37 |
| | General | 29 | 8 | 0 | 0 | 8 | 27.6% | 8.3 | 66 | |
| Pooled Total | | 29 | 8 | 0 | 0 | 8 | 27.6% | 8.3 | 66 | |
| Pooled Resident | | 3 | 0 | 0 | 0 | 0 | 0.0% | 0.0 | 17 | |
| Pooled Nonresident | | 26 | 8 | 0 | 0 | 8 | 30.8% | 6.1 | 49 | |
| 164 Nowater | | | | | | | | | | |
| | Limited Type 3 | 25 | 19 | 0 | 0 | 19 | 76.0% | 9.1 | 173 | 25 |
| | D/F Type 6 | 27 | 0 | 10 | 2 | 12 | 44.4% | 4.1 | 49 | 99 |
| | General | 123 | 19 | 0 | 0 | 19 | 15.4% | 13.7 | 260 | |
| Pooled Total | | 157 | 38 | 10 | 2 | 50 | 31.8% | 9.6 | 482 | |
| Pooled Resident | | 123 | 26 | 6 | 2 | 34 | 27.6% | 12.1 | 411 | |
| Pooled Nonresident | | 34 | 12 | 4 | 0 | 16 | 47.1% | 4.4 | 71 | |
| 165 YU Bench | | | | | | | | | | |
| | Limited Type 1 | 27 | 9 | 5 | 0 | 14 | 51.9% | 4.3 | 60 | 128 |
| | Limited Type 3 | 70 | 60 | 3 | 0 | 63 | 90.0% | 4.9 | 308 | 74 |
| | D/F Type 6 | 82 | 0 | 37 | 14 | 51 | 62.2% | 3.5 | 180 | 150 |
| Pooled Total | | 140 | 69 | 45 | 14 | 128 | 91.4% | 4.3 | 548 | |
| Pooled Resident | | 104 | 55 | 24 | 10 | 89 | 85.6% | 4.6 | 408 | |
| Pooled Nonresident | | 36 | 14 | 21 | 4 | 39 | 108.3% | 3.6 | 140 | |
| 168 Medicine Butte | | | | | | | | | | |
| **(132, 133)** | D/F Type 7 | 0 | 0 | 0 | 0 | 0 | 0.0% | 0.0 | 0 | 51 |
| | General | 25 | 0 | 4 | 0 | 4 | 16.0% | 14.5 | 58 | |
| Pooled Total | | 25 | 0 | 4 | 0 | 4 | 16.0% | 14.5 | 58 | |
| Pooled Resident | | 18 | 0 | 4 | 0 | 4 | 22.2% | 9.3 | 37 | |
| Pooled Nonresident | | 7 | 0 | 0 | 0 | 0 | 0.0% | 0.0 | 21 | |
| 169 Tisdale Mountain | | | | | | | | | | |
| | General | 9 | 0 | 0 | 0 | 0 | 0.0% | 0.0 | 24 | |
| Pooled Total | | 9 | 0 | 0 | 0 | 0 | 0.0% | 0.0 | 24 | |
| Pooled Resident | | 9 | 0 | 0 | 0 | 0 | 0.0% | 0.0 | 24 | |
| Pooled Nonresident | | 0 | 0 | 0 | 0 | 0 | 0.0% | 0.0 | 0 | |
| 170 Riverview | | | | | | | | | | |
| **(157)** | Limited Type 1 | 9 | 4 | 0 | 0 | 4 | 44.4% | 2.8 | 11 | 450 |
| **(157)** | Limited Type 3 | 11 | 5 | 0 | 0 | 5 | 45.5% | 19.6 | 98 | 200 |
| **(157)** | D/F Type 6 | 7 | 0 | 7 | 0 | 7 | 100.0% | 1.0 | 7 | 848 |
| **(157)** | D/F Type 8 | 44 | 0 | 28 | 4 | 32 | 72.7% | 14.5 | 465 | 321 |
| Pooled Total | | 52 | 9 | 35 | 4 | 48 | 92.3% | 12.1 | 581 | |
| Pooled Resident | | 36 | 6 | 26 | 0 | 32 | 88.9% | 15.2 | 487 | |
| Pooled Nonresident | | 16 | 3 | 9 | 4 | 16 | 100.0% | 5.9 | 94 | |
| 171 Crowheart Butte | | | | | | | | | | |
| | Limited 3 | 40 | 34 | 0 | 0 | 34 | 85.0% | 11.3 | 385 | 50 |
| | D/F Type 6 | 101 | 0 | 62 | 14 | 76 | 75.2% | 4.7 | 354 | 196 |
| | General | 149 | 61 | 16 | 0 | 77 | 51.7% | 6.1 | 468 | |
| Pooled Total | | 242 | 95 | 78 | 14 | 187 | 77.3% | 6.5 | 1207 | |
| Pooled Resident | | 212 | 85 | 58 | 11 | 154 | 72.6% | 7.2 | 1116 | |
| Pooled Nonresident | | 30 | 10 | 20 | 3 | 33 | 110.0% | 2.8 | 91 | |

TABLE VI-H

# WHITE-TAILED DEER HARVEST

## BY HERD UNIT

## 2012

| HERD | | TYPE | ACTIVE LICS/HTRS | HARVEST BUCK | DOE | FAWN | TOTAL | HUNTER SUCCESS | DAYS/ HARVEST | HUNTER DAYS | LICENSES SOLD (cross hunt incl.) |
|---|---|---|---|---|---|---|---|---|---|---|---|
| 201 Bighorn Basin | | D/F | 2132 | 0 | 1005 | 201 | 1206 | 56.6% | 7.2 | 8687 | 3911 |
| | | Limited | 801 | 474 | 35 | 2 | 511 | 63.8% | 9.9 | 5084 | 1465 |
| | | General | 2870 | 591 | 228 | 27 | 846 | 29.5% | 10.9 | 9211 | |
| | Total Hunters | | 4764 | 1065 | 1268 | 230 | 2563 | 53.8% | 9.0 | 22982 | |
| | Resident | | 3485 | 807 | 864 | 148 | 1819 | 52.2% | 10.1 | 18290 | |
| | Nonresident | | 1279 | 258 | 404 | 82 | 744 | 58.2% | 6.3 | 4692 | |
| 303 Powder River | | D/F | 4841 | 0 | 3226 | 629 | 3855 | 79.6% | 7.2 | 27633 | 6386 |
| | | Limited | 380 | 261 | 24 | 3 | 288 | 75.8% | 9.2 | 2656 | 400 |
| | | General | 4729 | 2058 | 496 | 128 | 2682 | 56.7% | 7.4 | 19941 | |
| | Total Hunters | | 8434 | 2319 | 3746 | 760 | 6825 | 80.9% | 7.4 | 50230 | |
| | Resident | | 5911 | 1824 | 2400 | 500 | 4724 | 79.9% | 8.2 | 38930 | |
| | Nonresident | | 2523 | 495 | 1346 | 260 | 2101 | 83.3% | 5.4 | 11300 | |
| 504 Southeast Wyoming | | D/F | 304 | 0 | 159 | 37 | 196 | 64.5% | 6.0 | 1183 | 602 |
| | | Limited | 524 | 264 | 44 | 7 | 315 | 60.1% | 9.3 | 2934 | 928 |
| | | General | 1520 | 269 | 81 | 19 | 369 | 24.3% | 11.0 | 4054 | |
| | Total Hunters | | 2106 | 533 | 284 | 63 | 880 | 41.8% | 9.3 | 8171 | |
| | Resident | | 1771 | 427 | 249 | 49 | 725 | 40.9% | 9.8 | 7088 | |
| | Nonresident | | 335 | 106 | 35 | 14 | 155 | 46.3% | 7.0 | 1083 | |
| 706 Black Hills | | D/F | 839 | 0 | 524 | 151 | 675 | 80.5% | 4.7 | 3162 | 1026 |
| | | General | 5799 | 2518 | 187 | 49 | 2754 | 47.5% | 8.5 | 23502 | |
| | Total Hunters | | 6295 | 2518 | 711 | 200 | 3429 | 54.5% | 7.8 | 26664 | |
| | Resident | | 3732 | 1319 | 282 | 77 | 1678 | 45.0% | 10.0 | 16849 | |
| | Nonresident | | 2563 | 1199 | 429 | 123 | 1751 | 68.3% | 5.6 | 9815 | |
| 707 Central | | D/F | 1058 | 0 | 450 | 223 | 673 | 63.6% | 7.2 | 4851 | 1748 |
| | | Limited | 1100 | 441 | 72 | 14 | 527 | 47.9% | 12.5 | 6596 | 2267 |
| | | General | 1350 | 201 | 46 | 15 | 262 | 19.4% | 17.1 | 4474 | |
| | Total Hunters | | 3084 | 642 | 568 | 252 | 1462 | 47.4% | 10.9 | 15921 | |
| | Resident | | 2214 | 504 | 421 | 187 | 1112 | 50.2% | 12.0 | 13351 | |
| | Nonresident | | 870 | 138 | 147 | 65 | 350 | 40.2% | 7.3 | 2570 | |
| 999 Rest of State | | D/F | 776 | 0 | 349 | 87 | 436 | 56.2% | 8.0 | 3480 | 1856 |
| | | Limited | 507 | 237 | 11 | 5 | 253 | 49.9% | 11.7 | 2957 | 1788 |
| | | General | 1141 | 238 | 76 | 4 | 318 | 27.9% | 10.2 | 3255 | |
| | Total Hunters | | 2137 | 475 | 436 | 96 | 1007 | 47.1% | 9.6 | 9692 | |
| | Resident | | 1863 | 432 | 373 | 79 | 884 | 47.5% | 9.8 | 8650 | |
| | Nonresident | | 274 | 43 | 63 | 17 | 123 | 44.9% | 8.5 | 1042 | |

TABLE VIII-A

# WHITE-TAILED DEER

## HARVEST BY METHOD

BY HUNT AREA

2012

| AREA | | HARVEST | | | |
|---|---|---|---|---|---|
| | | BUCK | DOE | FAWN | TOTAL |
| 1 Crook | | | | | |
| Total | Archery | 29 | 7 | 3 | 39 |
| | Firearm | 425 | 123 | 46 | 594 |
| | Muzzleloader | 4 | 8 | 0 | 12 |
| Resident | Archery | 7 | 0 | 3 | 10 |
| | Firearm | 175 | 67 | 13 | 255 |
| | Muzzleloader | 4 | 8 | 0 | 12 |
| Nonresident | Archery | 22 | 7 | 0 | 29 |
| | Firearm | 250 | 56 | 33 | 339 |
| | Muzzleloader | 0 | 0 | 0 | 0 |
| 2 Bearlodge | | | | | |
| Total | Archery | 90 | 38 | 20 | 148 |
| | Firearm | 1369 | 414 | 113 | 1896 |
| | Muzzleloader | 19 | 0 | 0 | 19 |
| Resident | Archery | 16 | 11 | 0 | 27 |
| | Firearm | 711 | 134 | 50 | 895 |
| | Muzzleloader | 19 | 0 | 0 | 19 |
| Nonresident | Archery | 74 | 27 | 20 | 121 |
| | Firearm | 658 | 280 | 63 | 1001 |
| | Muzzleloader | 0 | 0 | 0 | 0 |
| 3 Keyhole | | | | | |
| Total | Archery | 7 | 0 | 0 | 7 |
| | Firearm | 144 | 14 | 3 | 161 |
| | Muzzleloader | 0 | 0 | 0 | 0 |
| Resident | Archery | 3 | 0 | 0 | 3 |
| | Firearm | 82 | 14 | 3 | 99 |
| | Muzzleloader | 0 | 0 | 0 | 0 |
| Nonresident | Archery | 4 | 0 | 0 | 4 |
| | Firearm | 62 | 0 | 0 | 62 |
| | Muzzleloader | 0 | 0 | 0 | 0 |
| 4 Sand Creek | | | | | |
| Total | Archery | 15 | 2 | 0 | 17 |
| | Firearm | 305 | 84 | 11 | 400 |
| | Muzzleloader | 0 | 0 | 0 | 0 |
| Resident | Archery | 11 | 2 | 0 | 13 |
| | Firearm | 202 | 27 | 4 | 233 |
| | Muzzleloader | 0 | 0 | 0 | 0 |
| Nonresident | Archery | 4 | 0 | 0 | 4 |
| | Firearm | 103 | 57 | 7 | 167 |
| | Muzzleloader | 0 | 0 | 0 | 0 |
| 5 Inyan Kara | | | | | |
| Total | Archery | 3 | 0 | 0 | 3 |
| | Firearm | 51 | 19 | 4 | 74 |
| | Muzzleloader | 0 | 0 | 0 | 0 |
| Resident | Archery | 3 | 0 | 0 | 3 |
| | Firearm | 44 | 17 | 4 | 65 |
| | Muzzleloader | 0 | 0 | 0 | 0 |
| Nonresident | Archery | 0 | 0 | 0 | 0 |
| | Firearm | 7 | 2 | 0 | 9 |
| | Muzzleloader | 0 | 0 | 0 | 0 |
| 6 Skull Creek | | | | | |
| Total | Archery | 4 | 2 | 0 | 6 |
| | Firearm | 53 | 0 | 0 | 53 |
| | Muzzleloader | 0 | 0 | 0 | 0 |
| Resident | Archery | 4 | 2 | 0 | 6 |
| | Firearm | 38 | 0 | 0 | 38 |
| | Muzzleloader | 0 | 0 | 0 | 0 |
| Nonresident | Archery | 0 | 0 | 0 | 0 |
| | Firearm | 15 | 0 | 0 | 15 |
| | Muzzleloader | 0 | 0 | 0 | 0 |

TABLE VIII-A (Continued)

# WHITE-TAILED DEER 2012 HARVEST BY METHOD BY HUNT AREA

| AREA | | | HARVEST | | | |
|---|---|---|---|---|---|---|
| | | | BUCK | DOE | FAWN | TOTAL |
| 7 South Osage | | | | | | |
| | Total | Archery | 0 | 0 | 0 | 0 |
| | | Firearm | 10 | 0 | 0 | 10 |
| | | Muzzleloader | 0 | 0 | 0 | 0 |
| | Resident | Archery | 0 | 0 | 0 | 0 |
| | | Firearm | 2 | 0 | 0 | 2 |
| | | Muzzleloader | 0 | 0 | 0 | 0 |
| | Nonresident | Archery | 0 | 0 | 0 | 0 |
| | | Firearm | 8 | 0 | 0 | 8 |
| | | Muzzleloader | 0 | 0 | 0 | 0 |
| 8 Upton-Four Horse | | | | | | |
| | Total | Archery | 0 | 0 | 0 | 0 |
| | | Firearm | 4 | 0 | 0 | 4 |
| | | Muzzleloader | 0 | 0 | 0 | 0 |
| | Resident | Archery | 0 | 0 | 0 | 0 |
| | | Firearm | 4 | 0 | 0 | 4 |
| | | Muzzleloader | 0 | 0 | 0 | 0 |
| | Nonresident | Archery | 0 | 0 | 0 | 0 |
| | | Firearm | 0 | 0 | 0 | 0 |
| | | Muzzleloader | 0 | 0 | 0 | 0 |
| 9 Blacktail Creek | | | | | | |
| | Total | Archery | 0 | 0 | 0 | 0 |
| | | Firearm | 23 | 0 | 0 | 23 |
| | | Muzzleloader | 0 | 0 | 0 | 0 |
| | Resident | Archery | 0 | 0 | 0 | 0 |
| | | Firearm | 4 | 0 | 0 | 4 |
| | | Muzzleloader | 0 | 0 | 0 | 0 |
| | Nonresident | Archery | 0 | 0 | 0 | 0 |
| | | Firearm | 19 | 0 | 0 | 19 |
| | | Muzzleloader | 0 | 0 | 0 | 0 |
| 10 Rochelle Hills | | | | | | |
| | Total | Archery | 0 | 0 | 0 | 0 |
| | | Firearm | 21 | 20 | 9 | 50 |
| | | Muzzleloader | 0 | 0 | 0 | 0 |
| | Resident | Archery | 0 | 0 | 0 | 0 |
| | | Firearm | 9 | 7 | 0 | 16 |
| | | Muzzleloader | 0 | 0 | 0 | 0 |
| | Nonresident | Archery | 0 | 0 | 0 | 0 |
| | | Firearm | 12 | 13 | 9 | 34 |
| | | Muzzleloader | 0 | 0 | 0 | 0 |
| 11 Mule Creek | | | | | | |
| | Total | Archery | 0 | 0 | 0 | 0 |
| | | Firearm | 65 | 60 | 0 | 125 |
| | | Muzzleloader | 0 | 0 | 0 | 0 |
| | Resident | Archery | 0 | 0 | 0 | 0 |
| | | Firearm | 37 | 43 | 0 | 80 |
| | | Muzzleloader | 0 | 0 | 0 | 0 |
| | Nonresident | Archery | 0 | 0 | 0 | 0 |
| | | Firearm | 28 | 17 | 0 | 45 |
| | | Muzzleloader | 0 | 0 | 0 | 0 |
| 12 Hat Creek | | | | | | |
| | Total | Archery | 0 | 0 | 0 | 0 |
| | | Firearm | 17 | 23 | 24 | 64 |
| | | Muzzleloader | 0 | 0 | 0 | 0 |
| | Resident | Archery | 0 | 0 | 0 | 0 |
| | | Firearm | 9 | 19 | 24 | 52 |
| | | Muzzleloader | 0 | 0 | 0 | 0 |
| | Nonresident | Archery | 0 | 0 | 0 | 0 |
| | | Firearm | 8 | 4 | 0 | 12 |
| | | Muzzleloader | 0 | 0 | 0 | 0 |

TABLE VIII-A (Continued)

# WHITE-TAILED DEER 2012 HARVEST BY METHOD BY HUNT AREA

| AREA | | HARVEST | | | |
|---|---|---|---|---|---|
| | | BUCK | DOE | FAWN | TOTAL |
| 13 Lusk | | | | | |
| Total | Archery | 0 | 0 | 0 | 0 |
| | Firearm | 95 | 61 | 18 | 174 |
| | Muzzleloader | 0 | 0 | 0 | 0 |
| Resident | Archery | 0 | 0 | 0 | 0 |
| | Firearm | 80 | 36 | 0 | 116 |
| | Muzzleloader | 0 | 0 | 0 | 0 |
| Nonresident | Archery | 0 | 0 | 0 | 0 |
| | Firearm | 15 | 25 | 18 | 58 |
| | Muzzleloader | 0 | 0 | 0 | 0 |
| 14 Twenty Mile | | | | | |
| Total | Archery | 0 | 0 | 0 | 0 |
| | Firearm | 4 | 38 | 30 | 72 |
| | Muzzleloader | 0 | 0 | 0 | 0 |
| Resident | Archery | 0 | 0 | 0 | 0 |
| | Firearm | 4 | 34 | 30 | 68 |
| | Muzzleloader | 0 | 0 | 0 | 0 |
| Nonresident | Archery | 0 | 0 | 0 | 0 |
| | Firearm | 0 | 4 | 0 | 4 |
| | Muzzleloader | 0 | 0 | 0 | 0 |
| 15 South Keeline | | | | | |
| Total | Archery | 7 | 0 | 0 | 7 |
| | Firearm | 31 | 20 | 4 | 55 |
| | Muzzleloader | 0 | 0 | 0 | 0 |
| Resident | Archery | 7 | 0 | 0 | 7 |
| | Firearm | 28 | 20 | 0 | 48 |
| | Muzzleloader | 0 | 0 | 0 | 0 |
| Nonresident | Archery | 0 | 0 | 0 | 0 |
| | Firearm | 3 | 0 | 4 | 7 |
| | Muzzleloader | 0 | 0 | 0 | 0 |
| 16 Meadowdale/Jay Em | | | | | |
| Total | Archery | 0 | 0 | 0 | 0 |
| | Firearm | 75 | 23 | 8 | 106 |
| | Muzzleloader | 0 | 0 | 0 | 0 |
| Resident | Archery | 0 | 0 | 0 | 0 |
| | Firearm | 59 | 21 | 6 | 86 |
| | Muzzleloader | 0 | 0 | 0 | 0 |
| Nonresident | Archery | 0 | 0 | 0 | 0 |
| | Firearm | 16 | 2 | 2 | 20 |
| | Muzzleloader | 0 | 0 | 0 | 0 |
| 17 Northwest Gillette | | | | | |
| Total | Archery | 8 | 0 | 0 | 8 |
| | Firearm | 57 | 30 | 3 | 90 |
| | Muzzleloader | 0 | 0 | 0 | 0 |
| Resident | Archery | 0 | 0 | 0 | 0 |
| | Firearm | 42 | 25 | 0 | 67 |
| | Muzzleloader | 0 | 0 | 0 | 0 |
| Nonresident | Archery | 8 | 0 | 0 | 8 |
| | Firearm | 15 | 5 | 3 | 23 |
| | Muzzleloader | 0 | 0 | 0 | 0 |
| 18 Campbell | | | | | |
| Total | Archery | 4 | 3 | 0 | 7 |
| | Firearm | 26 | 7 | 7 | 40 |
| | Muzzleloader | 0 | 0 | 0 | 0 |
| Resident | Archery | 0 | 3 | 0 | 3 |
| | Firearm | 15 | 7 | 7 | 29 |
| | Muzzleloader | 0 | 0 | 0 | 0 |
| Nonresident | Archery | 4 | 0 | 0 | 4 |
| | Firearm | 11 | 0 | 0 | 11 |
| | Muzzleloader | 0 | 0 | 0 | 0 |

TABLE VIII-A (Continued)

# WHITE-TAILED DEER 2012 HARVEST BY METHOD BY HUNT AREA

| AREA | | HARVEST | | | |
|---|---|---|---|---|---|
| | | BUCK | DOE | FAWN | TOTAL |
| 19 Pumpkin Buttes | | | | | |
| Total | Archery | 0 | 0 | 0 | 0 |
| | Firearm | 7 | 11 | 4 | 22 |
| | Muzzleloader | 0 | 0 | 0 | 0 |
| Resident | Archery | 0 | 0 | 0 | 0 |
| | Firearm | 7 | 4 | 4 | 15 |
| | Muzzleloader | 0 | 0 | 0 | 0 |
| Nonresident | Archery | 0 | 0 | 0 | 0 |
| | Firearm | 0 | 7 | 0 | 7 |
| | Muzzleloader | 0 | 0 | 0 | 0 |
| 20 Clarkelen | | | | | |
| Total | Archery | 0 | 0 | 0 | 0 |
| | Firearm | 11 | 4 | 0 | 15 |
| | Muzzleloader | 0 | 0 | 0 | 0 |
| Resident | Archery | 0 | 0 | 0 | 0 |
| | Firearm | 11 | 4 | 0 | 15 |
| | Muzzleloader | 0 | 0 | 0 | 0 |
| Nonresident | Archery | 0 | 0 | 0 | 0 |
| | Firearm | 0 | 0 | 0 | 0 |
| | Muzzleloader | 0 | 0 | 0 | 0 |
| 21 Thunder Basin | | | | | |
| Total | Archery | 0 | 0 | 0 | 0 |
| | Firearm | 7 | 4 | 2 | 13 |
| | Muzzleloader | 0 | 0 | 0 | 0 |
| Resident | Archery | 0 | 0 | 0 | 0 |
| | Firearm | 7 | 0 | 0 | 7 |
| | Muzzleloader | 0 | 0 | 0 | 0 |
| Nonresident | Archery | 0 | 0 | 0 | 0 |
| | Firearm | 0 | 4 | 2 | 6 |
| | Muzzleloader | 0 | 0 | 0 | 0 |
| 22 Douglas | | | | | |
| Total | Archery | 6 | 13 | 5 | 24 |
| | Firearm | 46 | 33 | 14 | 93 |
| | Muzzleloader | 5 | 0 | 0 | 5 |
| Resident | Archery | 6 | 11 | 5 | 22 |
| | Firearm | 33 | 22 | 6 | 61 |
| | Muzzleloader | 5 | 0 | 0 | 5 |
| Nonresident | Archery | 0 | 2 | 0 | 2 |
| | Firearm | 13 | 11 | 8 | 32 |
| | Muzzleloader | 0 | 0 | 0 | 0 |
| 23 Clearmont | | | | | |
| Total | Archery | 7 | 20 | 3 | 30 |
| | Firearm | 264 | 199 | 32 | 495 |
| | Muzzleloader | 4 | 0 | 0 | 4 |
| Resident | Archery | 3 | 16 | 3 | 22 |
| | Firearm | 225 | 136 | 24 | 385 |
| | Muzzleloader | 4 | 0 | 0 | 4 |
| Nonresident | Archery | 4 | 4 | 0 | 8 |
| | Firearm | 39 | 63 | 8 | 110 |
| | Muzzleloader | 0 | 0 | 0 | 0 |
| 24 Sheridan | | | | | |
| Total | Archery | 185 | 204 | 26 | 415 |
| | Firearm | 853 | 1493 | 240 | 2586 |
| | Muzzleloader | 16 | 0 | 0 | 16 |
| Resident | Archery | 165 | 189 | 26 | 380 |
| | Firearm | 688 | 977 | 196 | 1861 |
| | Muzzleloader | 16 | 0 | 0 | 16 |
| Nonresident | Archery | 20 | 15 | 0 | 35 |
| | Firearm | 165 | 516 | 44 | 725 |
| | Muzzleloader | 0 | 0 | 0 | 0 |

TABLE VIII-A (Continued)

# WHITE-TAILED DEER 2012 HARVEST BY METHOD BY HUNT AREA

| AREA | | HARVEST | | | |
|---|---|---|---|---|---|
| | | BUCK | DOE | FAWN | TOTAL |
| 25 Tongue-Goose | | | | | |
| Total | Archery | 4 | 0 | 0 | 4 |
| | Firearm | 31 | 6 | 0 | 37 |
| | Muzzleloader | 0 | 0 | 0 | 0 |
| Resident | Archery | 0 | 0 | 0 | 0 |
| | Firearm | 24 | 6 | 0 | 30 |
| | Muzzleloader | 0 | 0 | 0 | 0 |
| Nonresident | Archery | 4 | 0 | 0 | 4 |
| | Firearm | 7 | 0 | 0 | 7 |
| | Muzzleloader | 0 | 0 | 0 | 0 |
| 26 Ucross | | | | | |
| Total | Archery | 18 | 0 | 0 | 18 |
| | Firearm | 237 | 174 | 23 | 434 |
| | Muzzleloader | 0 | 14 | 0 | 14 |
| Resident | Archery | 14 | 0 | 0 | 14 |
| | Firearm | 207 | 111 | 7 | 325 |
| | Muzzleloader | 0 | 14 | 0 | 14 |
| Nonresident | Archery | 4 | 0 | 0 | 4 |
| | Firearm | 30 | 63 | 16 | 109 |
| | Muzzleloader | 0 | 0 | 0 | 0 |
| 27 Buffalo | | | | | |
| Total | Archery | 31 | 97 | 33 | 161 |
| | Firearm | 243 | 538 | 119 | 900 |
| | Muzzleloader | 0 | 0 | 0 | 0 |
| Resident | Archery | 27 | 66 | 33 | 126 |
| | Firearm | 206 | 398 | 41 | 645 |
| | Muzzleloader | 0 | 0 | 0 | 0 |
| Nonresident | Archery | 4 | 31 | 0 | 35 |
| | Firearm | 37 | 140 | 78 | 255 |
| | Muzzleloader | 0 | 0 | 0 | 0 |
| 28 Hunter Mesa | | | | | |
| Total | Archery | 4 | 0 | 0 | 4 |
| | Firearm | 29 | 7 | 0 | 36 |
| | Muzzleloader | 0 | 0 | 0 | 0 |
| Resident | Archery | 0 | 0 | 0 | 0 |
| | Firearm | 7 | 7 | 0 | 14 |
| | Muzzleloader | 0 | 0 | 0 | 0 |
| Nonresident | Archery | 4 | 0 | 0 | 4 |
| | Firearm | 22 | 0 | 0 | 22 |
| | Muzzleloader | 0 | 0 | 0 | 0 |
| 29 Johnson | | | | | |
| Total | Archery | 0 | 18 | 7 | 25 |
| | Firearm | 90 | 324 | 98 | 512 |
| | Muzzleloader | 0 | 0 | 0 | 0 |
| Resident | Archery | 0 | 4 | 0 | 4 |
| | Firearm | 49 | 119 | 65 | 233 |
| | Muzzleloader | 0 | 0 | 0 | 0 |
| Nonresident | Archery | 0 | 14 | 7 | 21 |
| | Firearm | 41 | 205 | 33 | 279 |
| | Muzzleloader | 0 | 0 | 0 | 0 |
| 30 Upper Powder River | | | | | |
| Total | Archery | 0 | 7 | 4 | 11 |
| | Firearm | 82 | 373 | 68 | 523 |
| | Muzzleloader | 0 | 0 | 0 | 0 |
| Resident | Archery | 0 | 0 | 4 | 4 |
| | Firearm | 59 | 208 | 38 | 305 |
| | Muzzleloader | 0 | 0 | 0 | 0 |
| Nonresident | Archery | 0 | 7 | 0 | 7 |
| | Firearm | 23 | 165 | 30 | 218 |
| | Muzzleloader | 0 | 0 | 0 | 0 |

TABLE VIII-A (Continued)

# WHITE-TAILED DEER 2012 HARVEST BY METHOD BY HUNT AREA

| AREA | | | HARVEST | | | |
|---|---|---|---|---|---|---|
| | | | BUCK | DOE | FAWN | TOTAL |
| 31 Salt Creek | | | | | | |
| | Total | Archery | 0 | 0 | 0 | 0 |
| | | Firearm | 4 | 0 | 0 | 4 |
| | | Muzzleloader | 0 | 0 | 0 | 0 |
| | Resident | Archery | 0 | 0 | 0 | 0 |
| | | Firearm | 0 | 0 | 0 | 0 |
| | | Muzzleloader | 0 | 0 | 0 | 0 |
| | Nonresident | Archery | 0 | 0 | 0 | 0 |
| | | Firearm | 4 | 0 | 0 | 4 |
| | | Muzzleloader | 0 | 0 | 0 | 0 |
| 32 Beartrap Creek | | | | | | |
| | Total | Archery | 0 | 0 | 0 | 0 |
| | | Firearm | 4 | 4 | 7 | 15 |
| | | Muzzleloader | 0 | 0 | 0 | 0 |
| | Resident | Archery | 0 | 0 | 0 | 0 |
| | | Firearm | 4 | 0 | 7 | 11 |
| | | Muzzleloader | 0 | 0 | 0 | 0 |
| | Nonresident | Archery | 0 | 0 | 0 | 0 |
| | | Firearm | 0 | 4 | 0 | 4 |
| | | Muzzleloader | 0 | 0 | 0 | 0 |
| 33 Red Fork | | | | | | |
| | Total | Archery | 0 | 7 | 0 | 7 |
| | | Firearm | 92 | 206 | 86 | 384 |
| | | Muzzleloader | 0 | 0 | 0 | 0 |
| | Resident | Archery | 0 | 7 | 0 | 7 |
| | | Firearm | 51 | 99 | 45 | 195 |
| | | Muzzleloader | 0 | 0 | 0 | 0 |
| | Nonresident | Archery | 0 | 0 | 0 | 0 |
| | | Firearm | 41 | 107 | 41 | 189 |
| | | Muzzleloader | 0 | 0 | 0 | 0 |
| 34 Natrona | | | | | | |
| | Total | Archery | 0 | 4 | 0 | 4 |
| | | Firearm | 25 | 48 | 19 | 92 |
| | | Muzzleloader | 0 | 0 | 0 | 0 |
| | Resident | Archery | 0 | 4 | 0 | 4 |
| | | Firearm | 20 | 31 | 17 | 68 |
| | | Muzzleloader | 0 | 0 | 0 | 0 |
| | Nonresident | Archery | 0 | 0 | 0 | 0 |
| | | Firearm | 5 | 17 | 2 | 24 |
| | | Muzzleloader | 0 | 0 | 0 | 0 |
| 35 Upper Nowood | | | | | | |
| | Total | Archery | 0 | 0 | 0 | 0 |
| | | Firearm | 7 | 0 | 0 | 7 |
| | | Muzzleloader | 0 | 0 | 0 | 0 |
| | Resident | Archery | 0 | 0 | 0 | 0 |
| | | Firearm | 4 | 0 | 0 | 4 |
| | | Muzzleloader | 0 | 0 | 0 | 0 |
| | Nonresident | Archery | 0 | 0 | 0 | 0 |
| | | Firearm | 3 | 0 | 0 | 3 |
| | | Muzzleloader | 0 | 0 | 0 | 0 |
| 36 Badwater | | | | | | |
| | Total | Archery | 0 | 0 | 0 | 0 |
| | | Firearm | 2 | 13 | 1 | 16 |
| | | Muzzleloader | 0 | 0 | 0 | 0 |
| | Resident | Archery | 0 | 0 | 0 | 0 |
| | | Firearm | 2 | 13 | 1 | 16 |
| | | Muzzleloader | 0 | 0 | 0 | 0 |
| | Nonresident | Archery | 0 | 0 | 0 | 0 |
| | | Firearm | 0 | 0 | 0 | 0 |
| | | Muzzleloader | 0 | 0 | 0 | 0 |

TABLE VIII-A (Continued)

# WHITE-TAILED DEER 2012 HARVEST BY METHOD BY HUNT AREA

| AREA | | HARVEST | | | |
|---|---|---|---|---|---|
| | | BUCK | DOE | FAWN | TOTAL |
| 37 Copper Mountain | | | | | |
| Total | Archery | 0 | 6 | 0 | 6 |
| | Firearm | 21 | 26 | 12 | 59 |
| | Muzzleloader | 3 | 2 | 0 | 5 |
| Resident | Archery | 0 | 2 | 0 | 2 |
| | Firearm | 21 | 19 | 10 | 50 |
| | Muzzleloader | 3 | 2 | 0 | 5 |
| Nonresident | Archery | 0 | 4 | 0 | 4 |
| | Firearm | 0 | 7 | 2 | 9 |
| | Muzzleloader | 0 | 0 | 0 | 0 |
| 39 Bates Creek | | | | | |
| Total | Archery | 0 | 0 | 0 | 0 |
| | Firearm | 0 | 0 | 0 | 0 |
| | Muzzleloader | 0 | 0 | 0 | 0 |
| Resident | Archery | 0 | 0 | 0 | 0 |
| | Firearm | 0 | 0 | 0 | 0 |
| | Muzzleloader | 0 | 0 | 0 | 0 |
| Nonresident | Archery | 0 | 0 | 0 | 0 |
| | Firearm | 0 | 0 | 0 | 0 |
| | Muzzleloader | 0 | 0 | 0 | 0 |
| 40 Buffalo Creek | | | | | |
| Total | Archery | 0 | 3 | 0 | 3 |
| | Firearm | 37 | 59 | 19 | 115 |
| | Muzzleloader | 0 | 0 | 0 | 0 |
| Resident | Archery | 0 | 0 | 0 | 0 |
| | Firearm | 7 | 11 | 2 | 20 |
| | Muzzleloader | 0 | 0 | 0 | 0 |
| Nonresident | Archery | 0 | 3 | 0 | 3 |
| | Firearm | 30 | 48 | 17 | 95 |
| | Muzzleloader | 0 | 0 | 0 | 0 |
| 41 Sand Creek | | | | | |
| Total | Archery | 4 | 6 | 0 | 10 |
| | Firearm | 57 | 34 | 9 | 100 |
| | Muzzleloader | 0 | 0 | 0 | 0 |
| Resident | Archery | 4 | 6 | 0 | 10 |
| | Firearm | 36 | 12 | 3 | 51 |
| | Muzzleloader | 0 | 0 | 0 | 0 |
| Nonresident | Archery | 0 | 0 | 0 | 0 |
| | Firearm | 21 | 22 | 6 | 49 |
| | Muzzleloader | 0 | 0 | 0 | 0 |
| 44 Brokenback Creek | | | | | |
| Total | Archery | 0 | 0 | 0 | 0 |
| | Firearm | 7 | 9 | 6 | 22 |
| | Muzzleloader | 0 | 0 | 0 | 0 |
| Resident | Archery | 0 | 0 | 0 | 0 |
| | Firearm | 4 | 9 | 6 | 19 |
| | Muzzleloader | 0 | 0 | 0 | 0 |
| Nonresident | Archery | 0 | 0 | 0 | 0 |
| | Firearm | 3 | 0 | 0 | 3 |
| | Muzzleloader | 0 | 0 | 0 | 0 |
| 45 Paint Rock Creek | | | | | |
| Total | Archery | 4 | 6 | 0 | 10 |
| | Firearm | 20 | 62 | 0 | 82 |
| | Muzzleloader | 0 | 0 | 0 | 0 |
| Resident | Archery | 0 | 3 | 0 | 3 |
| | Firearm | 17 | 38 | 0 | 55 |
| | Muzzleloader | 0 | 0 | 0 | 0 |
| Nonresident | Archery | 4 | 3 | 0 | 7 |
| | Firearm | 3 | 24 | 0 | 27 |
| | Muzzleloader | 0 | 0 | 0 | 0 |

TABLE VIII-A (Continued)

# WHITE-TAILED DEER 2012 HARVEST BY METHOD BY HUNT AREA

| AREA | | HARVEST | | | |
|---|---|---|---|---|---|
| | | BUCK | DOE | FAWN | TOTAL |
| 46 Cloud Peak | | | | | |
| Total | Archery | 0 | 0 | 0 | 0 |
| | Firearm | 7 | 0 | 0 | 7 |
| | Muzzleloader | 0 | 0 | 0 | 0 |
| Resident | Archery | 0 | 0 | 0 | 0 |
| | Firearm | 4 | 0 | 0 | 4 |
| | Muzzleloader | 0 | 0 | 0 | 0 |
| Nonresident | Archery | 0 | 0 | 0 | 0 |
| | Firearm | 3 | 0 | 0 | 3 |
| | Muzzleloader | 0 | 0 | 0 | 0 |
| 47 Manderson | | | | | |
| Total | Archery | 2 | 0 | 0 | 2 |
| | Firearm | 23 | 28 | 3 | 54 |
| | Muzzleloader | 0 | 0 | 0 | 0 |
| Resident | Archery | 2 | 0 | 0 | 2 |
| | Firearm | 16 | 20 | 0 | 36 |
| | Muzzleloader | 0 | 0 | 0 | 0 |
| Nonresident | Archery | 0 | 0 | 0 | 0 |
| | Firearm | 7 | 8 | 3 | 18 |
| | Muzzleloader | 0 | 0 | 0 | 0 |
| 49 Trapper Creek | | | | | |
| Total | Archery | 0 | 0 | 0 | 0 |
| | Firearm | 7 | 0 | 2 | 9 |
| | Muzzleloader | 0 | 0 | 0 | 0 |
| Resident | Archery | 0 | 0 | 0 | 0 |
| | Firearm | 7 | 0 | 0 | 7 |
| | Muzzleloader | 0 | 0 | 0 | 0 |
| Nonresident | Archery | 0 | 0 | 0 | 0 |
| | Firearm | 0 | 0 | 2 | 2 |
| | Muzzleloader | 0 | 0 | 0 | 0 |
| 50 Upper Shell-Beaver Creek | | | | | |
| Total | Archery | 0 | 0 | 0 | 0 |
| | Firearm | 3 | 0 | 0 | 3 |
| | Muzzleloader | 0 | 0 | 0 | 0 |
| Resident | Archery | 0 | 0 | 0 | 0 |
| | Firearm | 3 | 0 | 0 | 3 |
| | Muzzleloader | 0 | 0 | 0 | 0 |
| Nonresident | Archery | 0 | 0 | 0 | 0 |
| | Firearm | 0 | 0 | 0 | 0 |
| | Muzzleloader | 0 | 0 | 0 | 0 |
| 51 Beaver Creek | | | | | |
| Total | Archery | 4 | 0 | 0 | 4 |
| | Firearm | 72 | 70 | 16 | 158 |
| | Muzzleloader | 0 | 0 | 0 | 0 |
| Resident | Archery | 4 | 0 | 0 | 4 |
| | Firearm | 57 | 28 | 10 | 95 |
| | Muzzleloader | 0 | 0 | 0 | 0 |
| Nonresident | Archery | 0 | 0 | 0 | 0 |
| | Firearm | 15 | 42 | 6 | 63 |
| | Muzzleloader | 0 | 0 | 0 | 0 |
| 52 Crystal Creek | | | | | |
| Total | Archery | 0 | 0 | 0 | 0 |
| | Firearm | 0 | 3 | 0 | 3 |
| | Muzzleloader | 0 | 0 | 0 | 0 |
| Resident | Archery | 0 | 0 | 0 | 0 |
| | Firearm | 0 | 3 | 0 | 3 |
| | Muzzleloader | 0 | 0 | 0 | 0 |
| Nonresident | Archery | 0 | 0 | 0 | 0 |
| | Firearm | 0 | 0 | 0 | 0 |
| | Muzzleloader | 0 | 0 | 0 | 0 |

TABLE VIII-A (Continued)

# WHITE-TAILED DEER 2012 HARVEST BY METHOD BY HUNT AREA

| AREA | | | HARVEST | | | |
|---|---|---|---|---|---|---|
| | | | BUCK | DOE | FAWN | TOTAL |
| 53 Devils Canyon | | | | | | |
| | Total | Archery | 0 | 0 | 0 | 0 |
| | | Firearm | 7 | 0 | 0 | 7 |
| | | Muzzleloader | 0 | 0 | 0 | 0 |
| | Resident | Archery | 0 | 0 | 0 | 0 |
| | | Firearm | 7 | 0 | 0 | 7 |
| | | Muzzleloader | 0 | 0 | 0 | 0 |
| | Nonresident | Archery | 0 | 0 | 0 | 0 |
| | | Firearm | 0 | 0 | 0 | 0 |
| | | Muzzleloader | 0 | 0 | 0 | 0 |
| 55 Rock Eagle | | | | | | |
| | Total | Archery | 26 | 8 | 0 | 34 |
| | | Firearm | 96 | 69 | 17 | 182 |
| | | Muzzleloader | 2 | 2 | 0 | 4 |
| | Resident | Archery | 23 | 8 | 0 | 31 |
| | | Firearm | 76 | 65 | 11 | 152 |
| | | Muzzleloader | 2 | 2 | 0 | 4 |
| | Nonresident | Archery | 3 | 0 | 0 | 3 |
| | | Firearm | 20 | 4 | 6 | 30 |
| | | Muzzleloader | 0 | 0 | 0 | 0 |
| 57 Southeast | | | | | | |
| | Total | Archery | 2 | 9 | 0 | 11 |
| | | Firearm | 77 | 27 | 13 | 117 |
| | | Muzzleloader | 0 | 0 | 0 | 0 |
| | Resident | Archery | 2 | 7 | 0 | 9 |
| | | Firearm | 57 | 17 | 9 | 83 |
| | | Muzzleloader | 0 | 0 | 0 | 0 |
| | Nonresident | Archery | 0 | 2 | 0 | 2 |
| | | Firearm | 20 | 10 | 4 | 34 |
| | | Muzzleloader | 0 | 0 | 0 | 0 |
| 59 Little Bear | | | | | | |
| | Total | Archery | 3 | 10 | 0 | 13 |
| | | Firearm | 33 | 21 | 10 | 64 |
| | | Muzzleloader | 0 | 0 | 0 | 0 |
| | Resident | Archery | 3 | 10 | 0 | 13 |
| | | Firearm | 28 | 12 | 8 | 48 |
| | | Muzzleloader | 0 | 0 | 0 | 0 |
| | Nonresident | Archery | 0 | 0 | 0 | 0 |
| | | Firearm | 5 | 9 | 2 | 16 |
| | | Muzzleloader | 0 | 0 | 0 | 0 |
| 60 Pole Mountain | | | | | | |
| | Total | Archery | 0 | 3 | 0 | 3 |
| | | Firearm | 9 | 6 | 0 | 15 |
| | | Muzzleloader | 0 | 0 | 0 | 0 |
| | Resident | Archery | 0 | 3 | 0 | 3 |
| | | Firearm | 9 | 6 | 0 | 15 |
| | | Muzzleloader | 0 | 0 | 0 | 0 |
| | Nonresident | Archery | 0 | 0 | 0 | 0 |
| | | Firearm | 0 | 0 | 0 | 0 |
| | | Muzzleloader | 0 | 0 | 0 | 0 |
| 61 Harriman | | | | | | |
| | Total | Archery | 0 | 0 | 0 | 0 |
| | | Firearm | 3 | 0 | 0 | 3 |
| | | Muzzleloader | 0 | 0 | 0 | 0 |
| | Resident | Archery | 0 | 0 | 0 | 0 |
| | | Firearm | 0 | 0 | 0 | 0 |
| | | Muzzleloader | 0 | 0 | 0 | 0 |
| | Nonresident | Archery | 0 | 0 | 0 | 0 |
| | | Firearm | 3 | 0 | 0 | 3 |
| | | Muzzleloader | 0 | 0 | 0 | 0 |

TABLE VIII-A (Continued)

# WHITE-TAILED DEER 2012 HARVEST BY METHOD BY HUNT AREA

| AREA | | | HARVEST | | | |
|---|---|---|---|---|---|---|
| | | | BUCK | DOE | FAWN | TOTAL |
| 62 Iron Mountain | | | | | | |
| | Total | Archery | 0 | 0 | 0 | 0 |
| | | Firearm | 9 | 9 | 4 | 22 |
| | | Muzzleloader | 0 | 0 | 0 | 0 |
| | Resident | Archery | 0 | 0 | 0 | 0 |
| | | Firearm | 7 | 9 | 4 | 20 |
| | | Muzzleloader | 0 | 0 | 0 | 0 |
| | Nonresident | Archery | 0 | 0 | 0 | 0 |
| | | Firearm | 2 | 0 | 0 | 2 |
| | | Muzzleloader | 0 | 0 | 0 | 0 |
| 63 Richeau | | | | | | |
| | Total | Archery | 0 | 0 | 0 | 0 |
| | | Firearm | 17 | 5 | 0 | 22 |
| | | Muzzleloader | 0 | 0 | 0 | 0 |
| | Resident | Archery | 0 | 0 | 0 | 0 |
| | | Firearm | 9 | 2 | 0 | 11 |
| | | Muzzleloader | 0 | 0 | 0 | 0 |
| | Nonresident | Archery | 0 | 0 | 0 | 0 |
| | | Firearm | 8 | 3 | 0 | 11 |
| | | Muzzleloader | 0 | 0 | 0 | 0 |
| 64 Laramie Peak | | | | | | |
| | Total | Archery | 8 | 6 | 0 | 14 |
| | | Firearm | 87 | 44 | 8 | 139 |
| | | Muzzleloader | 0 | 0 | 0 | 0 |
| | Resident | Archery | 6 | 6 | 0 | 12 |
| | | Firearm | 74 | 42 | 8 | 124 |
| | | Muzzleloader | 0 | 0 | 0 | 0 |
| | Nonresident | Archery | 2 | 0 | 0 | 2 |
| | | Firearm | 13 | 2 | 0 | 15 |
| | | Muzzleloader | 0 | 0 | 0 | 0 |
| 65 South Converse | | | | | | |
| | Total | Archery | 14 | 25 | 0 | 39 |
| | | Firearm | 188 | 150 | 78 | 416 |
| | | Muzzleloader | 0 | 0 | 0 | 0 |
| | Resident | Archery | 11 | 25 | 0 | 36 |
| | | Firearm | 164 | 113 | 65 | 342 |
| | | Muzzleloader | 0 | 0 | 0 | 0 |
| | Nonresident | Archery | 3 | 0 | 0 | 3 |
| | | Firearm | 24 | 37 | 13 | 74 |
| | | Muzzleloader | 0 | 0 | 0 | 0 |
| 66 Bates Hole-Hat Six | | | | | | |
| | Total | Archery | 2 | 0 | 0 | 2 |
| | | Firearm | 34 | 35 | 34 | 103 |
| | | Muzzleloader | 0 | 4 | 0 | 4 |
| | Resident | Archery | 2 | 0 | 0 | 2 |
| | | Firearm | 34 | 27 | 25 | 86 |
| | | Muzzleloader | 0 | 4 | 0 | 4 |
| | Nonresident | Archery | 0 | 0 | 0 | 0 |
| | | Firearm | 0 | 8 | 9 | 17 |
| | | Muzzleloader | 0 | 0 | 0 | 0 |
| 70 Shirley Mountain | | | | | | |
| | Total | Archery | 4 | 0 | 0 | 4 |
| | | Firearm | 3 | 7 | 0 | 10 |
| | | Muzzleloader | 0 | 0 | 0 | 0 |
| | Resident | Archery | 4 | 0 | 0 | 4 |
| | | Firearm | 0 | 4 | 0 | 4 |
| | | Muzzleloader | 0 | 0 | 0 | 0 |
| | Nonresident | Archery | 0 | 0 | 0 | 0 |
| | | Firearm | 3 | 3 | 0 | 6 |
| | | Muzzleloader | 0 | 0 | 0 | 0 |

TABLE VIII-A (Continued)

# WHITE-TAILED DEER 2012 HARVEST BY METHOD BY HUNT AREA

| AREA | | HARVEST | | | |
|---|---|---|---|---|---|
| | | BUCK | DOE | FAWN | TOTAL |
| 73 Boswell | | | | | |
| Total | Archery | 0 | 0 | 0 | 0 |
| | Firearm | 0 | 0 | 0 | 0 |
| | Muzzleloader | 0 | 0 | 0 | 0 |
| Resident | Archery | 0 | 0 | 0 | 0 |
| | Firearm | 0 | 0 | 0 | 0 |
| | Muzzleloader | 0 | 0 | 0 | 0 |
| Nonresident | Archery | 0 | 0 | 0 | 0 |
| | Firearm | 0 | 0 | 0 | 0 |
| | Muzzleloader | 0 | 0 | 0 | 0 |
| 74 Kyle | | | | | |
| Total | Archery | 0 | 5 | 0 | 5 |
| | Firearm | 9 | 5 | 2 | 16 |
| | Muzzleloader | 0 | 0 | 0 | 0 |
| Resident | Archery | 0 | 5 | 0 | 5 |
| | Firearm | 9 | 5 | 2 | 16 |
| | Muzzleloader | 0 | 0 | 0 | 0 |
| Nonresident | Archery | 0 | 0 | 0 | 0 |
| | Firearm | 0 | 0 | 0 | 0 |
| | Muzzleloader | 0 | 0 | 0 | 0 |
| 75 Four Mile | | | | | |
| Total | Archery | 6 | 2 | 0 | 8 |
| | Firearm | 6 | 8 | 0 | 14 |
| | Muzzleloader | 0 | 0 | 0 | 0 |
| Resident | Archery | 6 | 2 | 0 | 8 |
| | Firearm | 5 | 8 | 0 | 13 |
| | Muzzleloader | 0 | 0 | 0 | 0 |
| Nonresident | Archery | 0 | 0 | 0 | 0 |
| | Firearm | 1 | 0 | 0 | 1 |
| | Muzzleloader | 0 | 0 | 0 | 0 |
| 76 Sheep Mountain | | | | | |
| Total | Archery | 0 | 0 | 0 | 0 |
| | Firearm | 6 | 0 | 0 | 6 |
| | Muzzleloader | 0 | 0 | 0 | 0 |
| Resident | Archery | 0 | 0 | 0 | 0 |
| | Firearm | 6 | 0 | 0 | 6 |
| | Muzzleloader | 0 | 0 | 0 | 0 |
| Nonresident | Archery | 0 | 0 | 0 | 0 |
| | Firearm | 0 | 0 | 0 | 0 |
| | Muzzleloader | 0 | 0 | 0 | 0 |
| 77 Boulder Ridge | | | | | |
| Total | Archery | 0 | 0 | 0 | 0 |
| | Firearm | 19 | 3 | 0 | 22 |
| | Muzzleloader | 0 | 0 | 0 | 0 |
| Resident | Archery | 0 | 0 | 0 | 0 |
| | Firearm | 19 | 3 | 0 | 22 |
| | Muzzleloader | 0 | 0 | 0 | 0 |
| Nonresident | Archery | 0 | 0 | 0 | 0 |
| | Firearm | 0 | 0 | 0 | 0 |
| | Muzzleloader | 0 | 0 | 0 | 0 |
| 78 French Creek | | | | | |
| Total | Archery | 0 | 0 | 0 | 0 |
| | Firearm | 13 | 8 | 0 | 21 |
| | Muzzleloader | 1 | 0 | 0 | 1 |
| Resident | Archery | 0 | 0 | 0 | 0 |
| | Firearm | 13 | 8 | 0 | 21 |
| | Muzzleloader | 1 | 0 | 0 | 1 |
| Nonresident | Archery | 0 | 0 | 0 | 0 |
| | Firearm | 0 | 0 | 0 | 0 |
| | Muzzleloader | 0 | 0 | 0 | 0 |

TABLE VIII-A (Continued)

# WHITE-TAILED DEER 2012 HARVEST BY METHOD BY HUNT AREA

| AREA | | | HARVEST | | | |
|---|---|---|---|---|---|---|
| | | | BUCK | DOE | FAWN | TOTAL |
| 79 Kennaday Peak | | | | | | |
| | Total | Archery | 0 | 0 | 0 | 0 |
| | | Firearm | 4 | 0 | 1 | 5 |
| | | Muzzleloader | 0 | 0 | 0 | 0 |
| | Resident | Archery | 0 | 0 | 0 | 0 |
| | | Firearm | 1 | 0 | 1 | 2 |
| | | Muzzleloader | 0 | 0 | 0 | 0 |
| | Nonresident | Archery | 0 | 0 | 0 | 0 |
| | | Firearm | 3 | 0 | 0 | 3 |
| | | Muzzleloader | 0 | 0 | 0 | 0 |
| 80 Spring Creek | | | | | | |
| | Total | Archery | 0 | 0 | 0 | 0 |
| | | Firearm | 3 | 2 | 0 | 5 |
| | | Muzzleloader | 2 | 0 | 0 | 2 |
| | Resident | Archery | 0 | 0 | 0 | 0 |
| | | Firearm | 3 | 2 | 0 | 5 |
| | | Muzzleloader | 2 | 0 | 0 | 2 |
| | Nonresident | Archery | 0 | 0 | 0 | 0 |
| | | Firearm | 0 | 0 | 0 | 0 |
| | | Muzzleloader | 0 | 0 | 0 | 0 |
| 81 Blackhall | | | | | | |
| | Total | Archery | 0 | 0 | 0 | 0 |
| | | Firearm | 3 | 2 | 0 | 5 |
| | | Muzzleloader | 0 | 0 | 0 | 0 |
| | Resident | Archery | 0 | 0 | 0 | 0 |
| | | Firearm | 3 | 2 | 0 | 5 |
| | | Muzzleloader | 0 | 0 | 0 | 0 |
| | Nonresident | Archery | 0 | 0 | 0 | 0 |
| | | Firearm | 0 | 0 | 0 | 0 |
| | | Muzzleloader | 0 | 0 | 0 | 0 |
| 82 Baggs | | | | | | |
| | Total | Archery | 0 | 0 | 0 | 0 |
| | | Firearm | 8 | 0 | 0 | 8 |
| | | Muzzleloader | 0 | 0 | 0 | 0 |
| | Resident | Archery | 0 | 0 | 0 | 0 |
| | | Firearm | 8 | 0 | 0 | 8 |
| | | Muzzleloader | 0 | 0 | 0 | 0 |
| | Nonresident | Archery | 0 | 0 | 0 | 0 |
| | | Firearm | 0 | 0 | 0 | 0 |
| | | Muzzleloader | 0 | 0 | 0 | 0 |
| 83 Bolten Rim | | | | | | |
| | Total | Archery | 0 | 0 | 0 | 0 |
| | | Firearm | 0 | 0 | 0 | 0 |
| | | Muzzleloader | 0 | 0 | 0 | 0 |
| | Resident | Archery | 0 | 0 | 0 | 0 |
| | | Firearm | 0 | 0 | 0 | 0 |
| | | Muzzleloader | 0 | 0 | 0 | 0 |
| | Nonresident | Archery | 0 | 0 | 0 | 0 |
| | | Firearm | 0 | 0 | 0 | 0 |
| | | Muzzleloader | 0 | 0 | 0 | 0 |
| 84 Atlantic Rim | | | | | | |
| | Total | Archery | 0 | 0 | 0 | 0 |
| | | Firearm | 0 | 0 | 0 | 0 |
| | | Muzzleloader | 0 | 0 | 0 | 0 |
| | Resident | Archery | 0 | 0 | 0 | 0 |
| | | Firearm | 0 | 0 | 0 | 0 |
| | | Muzzleloader | 0 | 0 | 0 | 0 |
| | Nonresident | Archery | 0 | 0 | 0 | 0 |
| | | Firearm | 0 | 0 | 0 | 0 |
| | | Muzzleloader | 0 | 0 | 0 | 0 |

TABLE VIII-A (Continued)

# WHITE-TAILED DEER 2012 HARVEST BY METHOD BY HUNT AREA

| AREA | | HARVEST | | | |
|---|---|---|---|---|---|
| | | BUCK | DOE | FAWN | TOTAL |
| 87 Ferris | | | | | |
| Total | Archery | 0 | 0 | 0 | 0 |
| | Firearm | 2 | 0 | 0 | 2 |
| | Muzzleloader | 0 | 0 | 0 | 0 |
| Resident | Archery | 0 | 0 | 0 | 0 |
| | Firearm | 2 | 0 | 0 | 2 |
| | Muzzleloader | 0 | 0 | 0 | 0 |
| Nonresident | Archery | 0 | 0 | 0 | 0 |
| | Firearm | 0 | 0 | 0 | 0 |
| | Muzzleloader | 0 | 0 | 0 | 0 |
| 88 Kendrick | | | | | |
| Total | Archery | 0 | 0 | 0 | 0 |
| | Firearm | 38 | 30 | 15 | 83 |
| | Muzzleloader | 0 | 0 | 0 | 0 |
| Resident | Archery | 0 | 0 | 0 | 0 |
| | Firearm | 38 | 25 | 15 | 78 |
| | Muzzleloader | 0 | 0 | 0 | 0 |
| Nonresident | Archery | 0 | 0 | 0 | 0 |
| | Firearm | 0 | 5 | 0 | 5 |
| | Muzzleloader | 0 | 0 | 0 | 0 |
| 89 Rattlesnake | | | | | |
| Total | Archery | 0 | 0 | 0 | 0 |
| | Firearm | 0 | 0 | 0 | 0 |
| | Muzzleloader | 0 | 0 | 0 | 0 |
| Resident | Archery | 0 | 0 | 0 | 0 |
| | Firearm | 0 | 0 | 0 | 0 |
| | Muzzleloader | 0 | 0 | 0 | 0 |
| Nonresident | Archery | 0 | 0 | 0 | 0 |
| | Firearm | 0 | 0 | 0 | 0 |
| | Muzzleloader | 0 | 0 | 0 | 0 |
| 90 Muskrat | | | | | |
| Total | Archery | 0 | 0 | 0 | 0 |
| | Firearm | 0 | 0 | 0 | 0 |
| | Muzzleloader | 0 | 0 | 0 | 0 |
| Resident | Archery | 0 | 0 | 0 | 0 |
| | Firearm | 0 | 0 | 0 | 0 |
| | Muzzleloader | 0 | 0 | 0 | 0 |
| Nonresident | Archery | 0 | 0 | 0 | 0 |
| | Firearm | 0 | 0 | 0 | 0 |
| | Muzzleloader | 0 | 0 | 0 | 0 |
| 92 South Wind River | | | | | |
| Total | Archery | 14 | 7 | 0 | 21 |
| | Firearm | 33 | 30 | 0 | 63 |
| | Muzzleloader | 0 | 0 | 0 | 0 |
| Resident | Archery | 14 | 7 | 0 | 21 |
| | Firearm | 32 | 30 | 0 | 62 |
| | Muzzleloader | 0 | 0 | 0 | 0 |
| Nonresident | Archery | 0 | 0 | 0 | 0 |
| | Firearm | 1 | 0 | 0 | 1 |
| | Muzzleloader | 0 | 0 | 0 | 0 |
| 94 Twin Creek | | | | | |
| Total | Archery | 0 | 0 | 0 | 0 |
| | Firearm | 0 | 9 | 6 | 15 |
| | Muzzleloader | 0 | 0 | 0 | 0 |
| Resident | Archery | 0 | 0 | 0 | 0 |
| | Firearm | 0 | 5 | 2 | 7 |
| | Muzzleloader | 0 | 0 | 0 | 0 |
| Nonresident | Archery | 0 | 0 | 0 | 0 |
| | Firearm | 0 | 4 | 4 | 8 |
| | Muzzleloader | 0 | 0 | 0 | 0 |

TABLE VIII-A (Continued)

# WHITE-TAILED DEER 2012 HARVEST BY METHOD BY HUNT AREA

| AREA | | HARVEST | | | |
|---|---|---|---|---|---|
| | | BUCK | DOE | FAWN | TOTAL |
| 96 Green Mountain | | | | | |
| Total | Archery | 0 | 0 | 0 | 0 |
| | Firearm | 4 | 0 | 0 | 4 |
| | Muzzleloader | 0 | 0 | 0 | 0 |
| Resident | Archery | 0 | 0 | 0 | 0 |
| | Firearm | 0 | 0 | 0 | 0 |
| | Muzzleloader | 0 | 0 | 0 | 0 |
| Nonresident | Archery | 0 | 0 | 0 | 0 |
| | Firearm | 4 | 0 | 0 | 4 |
| | Muzzleloader | 0 | 0 | 0 | 0 |
| 97 Sweetwater Rocks | | | | | |
| Total | Archery | 3 | 0 | 0 | 3 |
| | Firearm | 28 | 12 | 2 | 42 |
| | Muzzleloader | 0 | 0 | 0 | 0 |
| Resident | Archery | 3 | 0 | 0 | 3 |
| | Firearm | 20 | 8 | 2 | 30 |
| | Muzzleloader | 0 | 0 | 0 | 0 |
| Nonresident | Archery | 0 | 0 | 0 | 0 |
| | Firearm | 8 | 4 | 0 | 12 |
| | Muzzleloader | 0 | 0 | 0 | 0 |
| 98 Chain Lakes | | | | | |
| Total | Archery | 0 | 0 | 0 | 0 |
| | Firearm | 0 | 0 | 0 | 0 |
| | Muzzleloader | 0 | 0 | 0 | 0 |
| Resident | Archery | 0 | 0 | 0 | 0 |
| | Firearm | 0 | 0 | 0 | 0 |
| | Muzzleloader | 0 | 0 | 0 | 0 |
| Nonresident | Archery | 0 | 0 | 0 | 0 |
| | Firearm | 0 | 0 | 0 | 0 |
| | Muzzleloader | 0 | 0 | 0 | 0 |
| 100 South Wamsutter | | | | | |
| Total | Archery | 0 | 0 | 0 | 0 |
| | Firearm | 4 | 0 | 0 | 4 |
| | Muzzleloader | 0 | 0 | 0 | 0 |
| Resident | Archery | 0 | 0 | 0 | 0 |
| | Firearm | 4 | 0 | 0 | 4 |
| | Muzzleloader | 0 | 0 | 0 | 0 |
| Nonresident | Archery | 0 | 0 | 0 | 0 |
| | Firearm | 0 | 0 | 0 | 0 |
| | Muzzleloader | 0 | 0 | 0 | 0 |
| 101 Black Butte | | | | | |
| Total | Archery | 0 | 0 | 0 | 0 |
| | Firearm | 0 | 0 | 0 | 0 |
| | Muzzleloader | 0 | 0 | 0 | 0 |
| Resident | Archery | 0 | 0 | 0 | 0 |
| | Firearm | 0 | 0 | 0 | 0 |
| | Muzzleloader | 0 | 0 | 0 | 0 |
| Nonresident | Archery | 0 | 0 | 0 | 0 |
| | Firearm | 0 | 0 | 0 | 0 |
| | Muzzleloader | 0 | 0 | 0 | 0 |
| 102 Aspen Mountain | | | | | |
| Total | Archery | 0 | 0 | 0 | 0 |
| | Firearm | 0 | 0 | 0 | 0 |
| | Muzzleloader | 0 | 0 | 0 | 0 |
| Resident | Archery | 0 | 0 | 0 | 0 |
| | Firearm | 0 | 0 | 0 | 0 |
| | Muzzleloader | 0 | 0 | 0 | 0 |
| Nonresident | Archery | 0 | 0 | 0 | 0 |
| | Firearm | 0 | 0 | 0 | 0 |
| | Muzzleloader | 0 | 0 | 0 | 0 |

TABLE VIII-A (Continued)

# WHITE-TAILED DEER 2012 HARVEST BY METHOD BY HUNT AREA

| AREA | | HARVEST | | | |
|---|---|---|---|---|---|
| | | BUCK | DOE | FAWN | TOTAL |
| 105 Beartooth | | | | | |
| Total | Archery | 3 | 7 | 0 | 10 |
| | Firearm | 23 | 43 | 5 | 71 |
| | Muzzleloader | 0 | 0 | 0 | 0 |
| Resident | Archery | 3 | 0 | 0 | 3 |
| | Firearm | 9 | 33 | 5 | 47 |
| | Muzzleloader | 0 | 0 | 0 | 0 |
| Nonresident | Archery | 0 | 7 | 0 | 7 |
| | Firearm | 14 | 10 | 0 | 24 |
| | Muzzleloader | 0 | 0 | 0 | 0 |
| 106 Crandall-Sunlight | | | | | |
| Total | Archery | 0 | 0 | 0 | 0 |
| | Firearm | 0 | 0 | 0 | 0 |
| | Muzzleloader | 0 | 0 | 0 | 0 |
| Resident | Archery | 0 | 0 | 0 | 0 |
| | Firearm | 0 | 0 | 0 | 0 |
| | Muzzleloader | 0 | 0 | 0 | 0 |
| Nonresident | Archery | 0 | 0 | 0 | 0 |
| | Firearm | 0 | 0 | 0 | 0 |
| | Muzzleloader | 0 | 0 | 0 | 0 |
| 109 Bald Ridge | | | | | |
| Total | Archery | 0 | 0 | 0 | 0 |
| | Firearm | 3 | 12 | 2 | 17 |
| | Muzzleloader | 0 | 0 | 0 | 0 |
| Resident | Archery | 0 | 0 | 0 | 0 |
| | Firearm | 3 | 10 | 2 | 15 |
| | Muzzleloader | 0 | 0 | 0 | 0 |
| Nonresident | Archery | 0 | 0 | 0 | 0 |
| | Firearm | 0 | 2 | 0 | 2 |
| | Muzzleloader | 0 | 0 | 0 | 0 |
| 110 Grinnell | | | | | |
| Total | Archery | 0 | 0 | 0 | 0 |
| | Firearm | 3 | 0 | 0 | 3 |
| | Muzzleloader | 0 | 0 | 0 | 0 |
| Resident | Archery | 0 | 0 | 0 | 0 |
| | Firearm | 3 | 0 | 0 | 3 |
| | Muzzleloader | 0 | 0 | 0 | 0 |
| Nonresident | Archery | 0 | 0 | 0 | 0 |
| | Firearm | 0 | 0 | 0 | 0 |
| | Muzzleloader | 0 | 0 | 0 | 0 |
| 111 Elk Fork | | | | | |
| Total | Archery | 3 | 0 | 0 | 3 |
| | Firearm | 3 | 0 | 0 | 3 |
| | Muzzleloader | 0 | 0 | 0 | 0 |
| Resident | Archery | 3 | 0 | 0 | 3 |
| | Firearm | 3 | 0 | 0 | 3 |
| | Muzzleloader | 0 | 0 | 0 | 0 |
| Nonresident | Archery | 0 | 0 | 0 | 0 |
| | Firearm | 0 | 0 | 0 | 0 |
| | Muzzleloader | 0 | 0 | 0 | 0 |
| 112 Ishawooa | | | | | |
| Total | Archery | 7 | 2 | 0 | 9 |
| | Firearm | 18 | 6 | 0 | 24 |
| | Muzzleloader | 0 | 0 | 0 | 0 |
| Resident | Archery | 3 | 2 | 0 | 5 |
| | Firearm | 15 | 6 | 0 | 21 |
| | Muzzleloader | 0 | 0 | 0 | 0 |
| Nonresident | Archery | 4 | 0 | 0 | 4 |
| | Firearm | 3 | 0 | 0 | 3 |
| | Muzzleloader | 0 | 0 | 0 | 0 |

TABLE VIII-A (Continued)

# WHITE-TAILED DEER 2012 HARVEST BY METHOD BY HUNT AREA

| AREA | | HARVEST | | | |
|---|---|---|---|---|---|
| | | BUCK | DOE | FAWN | TOTAL |
| 113 Boulder | | | | | |
| Total | Archery | 6 | 3 | 0 | 9 |
| | Firearm | 51 | 5 | 0 | 56 |
| | Muzzleloader | 0 | 0 | 0 | 0 |
| Resident | Archery | 6 | 3 | 0 | 9 |
| | Firearm | 44 | 5 | 0 | 49 |
| | Muzzleloader | 0 | 0 | 0 | 0 |
| Nonresident | Archery | 0 | 0 | 0 | 0 |
| | Firearm | 7 | 0 | 0 | 7 |
| | Muzzleloader | 0 | 0 | 0 | 0 |
| 114 Wall Mountain | | | | | |
| Total | Archery | 0 | 0 | 0 | 0 |
| | Firearm | 0 | 0 | 0 | 0 |
| | Muzzleloader | 0 | 0 | 0 | 0 |
| Resident | Archery | 0 | 0 | 0 | 0 |
| | Firearm | 0 | 0 | 0 | 0 |
| | Muzzleloader | 0 | 0 | 0 | 0 |
| Nonresident | Archery | 0 | 0 | 0 | 0 |
| | Firearm | 0 | 0 | 0 | 0 |
| | Muzzleloader | 0 | 0 | 0 | 0 |
| 115 Thorofare | | | | | |
| Total | Archery | 0 | 0 | 0 | 0 |
| | Firearm | 0 | 0 | 0 | 0 |
| | Muzzleloader | 0 | 0 | 0 | 0 |
| Resident | Archery | 0 | 0 | 0 | 0 |
| | Firearm | 0 | 0 | 0 | 0 |
| | Muzzleloader | 0 | 0 | 0 | 0 |
| Nonresident | Archery | 0 | 0 | 0 | 0 |
| | Firearm | 0 | 0 | 0 | 0 |
| | Muzzleloader | 0 | 0 | 0 | 0 |
| 116 Meeteetse | | | | | |
| Total | Archery | 12 | 0 | 0 | 12 |
| | Firearm | 94 | 72 | 6 | 172 |
| | Muzzleloader | 0 | 0 | 0 | 0 |
| Resident | Archery | 5 | 0 | 0 | 5 |
| | Firearm | 73 | 44 | 4 | 121 |
| | Muzzleloader | 0 | 0 | 0 | 0 |
| Nonresident | Archery | 7 | 0 | 0 | 7 |
| | Firearm | 21 | 28 | 2 | 51 |
| | Muzzleloader | 0 | 0 | 0 | 0 |
| 117 Franc's Peak | | | | | |
| Total | Archery | 0 | 0 | 0 | 0 |
| | Firearm | 0 | 2 | 0 | 2 |
| | Muzzleloader | 0 | 0 | 0 | 0 |
| Resident | Archery | 0 | 0 | 0 | 0 |
| | Firearm | 0 | 2 | 0 | 2 |
| | Muzzleloader | 0 | 0 | 0 | 0 |
| Nonresident | Archery | 0 | 0 | 0 | 0 |
| | Firearm | 0 | 0 | 0 | 0 |
| | Muzzleloader | 0 | 0 | 0 | 0 |
| 118 Upper Gooseberry Creek | | | | | |
| Total | Archery | 0 | 0 | 0 | 0 |
| | Firearm | 6 | 2 | 3 | 11 |
| | Muzzleloader | 0 | 0 | 0 | 0 |
| Resident | Archery | 0 | 0 | 0 | 0 |
| | Firearm | 6 | 0 | 0 | 6 |
| | Muzzleloader | 0 | 0 | 0 | 0 |
| Nonresident | Archery | 0 | 0 | 0 | 0 |
| | Firearm | 0 | 2 | 3 | 5 |
| | Muzzleloader | 0 | 0 | 0 | 0 |

TABLE VIII-A (Continued)

# WHITE-TAILED DEER 2012 HARVEST BY METHOD BY HUNT AREA

| AREA | | HARVEST | | | |
|---|---|---|---|---|---|
| | | BUCK | DOE | FAWN | TOTAL |
| 119 Anchor | | | | | |
| Total | Archery | 0 | 1 | 0 | 1 |
| | Firearm | 2 | 2 | 0 | 4 |
| | Muzzleloader | 0 | 0 | 0 | 0 |
| Resident | Archery | 0 | 1 | 0 | 1 |
| | Firearm | 2 | 2 | 0 | 4 |
| | Muzzleloader | 0 | 0 | 0 | 0 |
| Nonresident | Archery | 0 | 0 | 0 | 0 |
| | Firearm | 0 | 0 | 0 | 0 |
| | Muzzleloader | 0 | 0 | 0 | 0 |
| 120 Hamilton Dome | | | | | |
| Total | Archery | 7 | 0 | 0 | 7 |
| | Firearm | 38 | 202 | 27 | 267 |
| | Muzzleloader | 0 | 0 | 0 | 0 |
| Resident | Archery | 7 | 0 | 0 | 7 |
| | Firearm | 31 | 126 | 14 | 171 |
| | Muzzleloader | 0 | 0 | 0 | 0 |
| Nonresident | Archery | 0 | 0 | 0 | 0 |
| | Firearm | 7 | 76 | 13 | 96 |
| | Muzzleloader | 0 | 0 | 0 | 0 |
| 121 Heart Mountain | | | | | |
| Total | Archery | 13 | 18 | 0 | 31 |
| | Firearm | 77 | 183 | 33 | 293 |
| | Muzzleloader | 0 | 0 | 0 | 0 |
| Resident | Archery | 13 | 18 | 0 | 31 |
| | Firearm | 63 | 145 | 31 | 239 |
| | Muzzleloader | 0 | 0 | 0 | 0 |
| Nonresident | Archery | 0 | 0 | 0 | 0 |
| | Firearm | 14 | 38 | 2 | 54 |
| | Muzzleloader | 0 | 0 | 0 | 0 |
| 122 Shoshone River | | | | | |
| Total | Archery | 16 | 13 | 0 | 29 |
| | Firearm | 127 | 158 | 16 | 301 |
| | Muzzleloader | 0 | 0 | 0 | 0 |
| Resident | Archery | 9 | 13 | 0 | 22 |
| | Firearm | 120 | 155 | 16 | 291 |
| | Muzzleloader | 0 | 0 | 0 | 0 |
| Nonresident | Archery | 7 | 0 | 0 | 7 |
| | Firearm | 7 | 3 | 0 | 10 |
| | Muzzleloader | 0 | 0 | 0 | 0 |
| 123 Yellowtail | | | | | |
| Total | Archery | 3 | 0 | 0 | 3 |
| | Firearm | 33 | 7 | 2 | 42 |
| | Muzzleloader | 0 | 0 | 0 | 0 |
| Resident | Archery | 3 | 0 | 0 | 3 |
| | Firearm | 23 | 0 | 0 | 23 |
| | Muzzleloader | 0 | 0 | 0 | 0 |
| Nonresident | Archery | 0 | 0 | 0 | 0 |
| | Firearm | 10 | 7 | 2 | 19 |
| | Muzzleloader | 0 | 0 | 0 | 0 |
| 124 Emblem | | | | | |
| Total | Archery | 10 | 7 | 0 | 17 |
| | Firearm | 95 | 115 | 46 | 256 |
| | Muzzleloader | 0 | 5 | 0 | 5 |
| Resident | Archery | 7 | 7 | 0 | 14 |
| | Firearm | 60 | 80 | 28 | 168 |
| | Muzzleloader | 0 | 0 | 0 | 0 |
| Nonresident | Archery | 3 | 0 | 0 | 3 |
| | Firearm | 35 | 35 | 18 | 88 |
| | Muzzleloader | 0 | 5 | 0 | 5 |

TABLE VIII-A (Continued)

# WHITE-TAILED DEER 2012 HARVEST BY METHOD BY HUNT AREA

| AREA | | HARVEST | | | |
|---|---|---|---|---|---|
| | | BUCK | DOE | FAWN | TOTAL |
| 125 Fifteen Mile | | | | | |
| Total | Archery | 0 | 0 | 0 | 0 |
| | Firearm | 0 | 2 | 0 | 2 |
| | Muzzleloader | 0 | 0 | 0 | 0 |
| Resident | Archery | 0 | 0 | 0 | 0 |
| | Firearm | 0 | 2 | 0 | 2 |
| | Muzzleloader | 0 | 0 | 0 | 0 |
| Nonresident | Archery | 0 | 0 | 0 | 0 |
| | Firearm | 0 | 0 | 0 | 0 |
| | Muzzleloader | 0 | 0 | 0 | 0 |
| 127 Cottonwood | | | | | |
| Total | Archery | 0 | 6 | 0 | 6 |
| | Firearm | 18 | 24 | 7 | 49 |
| | Muzzleloader | 2 | 2 | 0 | 4 |
| Resident | Archery | 0 | 4 | 0 | 4 |
| | Firearm | 14 | 21 | 5 | 40 |
| | Muzzleloader | 2 | 2 | 0 | 4 |
| Nonresident | Archery | 0 | 2 | 0 | 2 |
| | Firearm | 4 | 3 | 2 | 9 |
| | Muzzleloader | 0 | 0 | 0 | 0 |
| 128 Wind River | | | | | |
| Total | Archery | 7 | 0 | 0 | 7 |
| | Firearm | 55 | 15 | 0 | 70 |
| | Muzzleloader | 3 | 0 | 0 | 3 |
| Resident | Archery | 7 | 0 | 0 | 7 |
| | Firearm | 54 | 14 | 0 | 68 |
| | Muzzleloader | 3 | 0 | 0 | 3 |
| Nonresident | Archery | 0 | 0 | 0 | 0 |
| | Firearm | 1 | 1 | 0 | 2 |
| | Muzzleloader | 0 | 0 | 0 | 0 |
| 130 Big Sandy | | | | | |
| Total | Archery | 0 | 0 | 0 | 0 |
| | Firearm | 0 | 6 | 2 | 8 |
| | Muzzleloader | 0 | 0 | 0 | 0 |
| Resident | Archery | 0 | 0 | 0 | 0 |
| | Firearm | 0 | 6 | 2 | 8 |
| | Muzzleloader | 0 | 0 | 0 | 0 |
| Nonresident | Archery | 0 | 0 | 0 | 0 |
| | Firearm | 0 | 0 | 0 | 0 |
| | Muzzleloader | 0 | 0 | 0 | 0 |
| 131 Steamboat | | | | | |
| Total | Archery | 0 | 0 | 0 | 0 |
| | Firearm | 12 | 0 | 0 | 12 |
| | Muzzleloader | 0 | 0 | 0 | 0 |
| Resident | Archery | 0 | 0 | 0 | 0 |
| | Firearm | 9 | 0 | 0 | 9 |
| | Muzzleloader | 0 | 0 | 0 | 0 |
| Nonresident | Archery | 0 | 0 | 0 | 0 |
| | Firearm | 3 | 0 | 0 | 3 |
| | Muzzleloader | 0 | 0 | 0 | 0 |
| 132 Cedar Mountain | | | | | |
| Total | Archery | 0 | 0 | 0 | 0 |
| | Firearm | 4 | 0 | 0 | 4 |
| | Muzzleloader | 0 | 0 | 0 | 0 |
| Resident | Archery | 0 | 0 | 0 | 0 |
| | Firearm | 4 | 0 | 0 | 4 |
| | Muzzleloader | 0 | 0 | 0 | 0 |
| Nonresident | Archery | 0 | 0 | 0 | 0 |
| | Firearm | 0 | 0 | 0 | 0 |
| | Muzzleloader | 0 | 0 | 0 | 0 |

TABLE VIII-A (Continued)

# WHITE-TAILED DEER 2012 HARVEST BY METHOD BY HUNT AREA

| AREA | | HARVEST | | | |
|---|---|---|---|---|---|
| | | BUCK | DOE | FAWN | TOTAL |
| 133 Uinta | | | | | |
| Total | Archery | 0 | 0 | 0 | 0 |
| | Firearm | 4 | 0 | 0 | 4 |
| | Muzzleloader | 0 | 0 | 0 | 0 |
| Resident | Archery | 0 | 0 | 0 | 0 |
| | Firearm | 4 | 0 | 0 | 4 |
| | Muzzleloader | 0 | 0 | 0 | 0 |
| Nonresident | Archery | 0 | 0 | 0 | 0 |
| | Firearm | 0 | 0 | 0 | 0 |
| | Muzzleloader | 0 | 0 | 0 | 0 |
| 134 Bear River Divide | | | | | |
| Total | Archery | 0 | 0 | 0 | 0 |
| | Firearm | 0 | 0 | 0 | 0 |
| | Muzzleloader | 0 | 0 | 0 | 0 |
| Resident | Archery | 0 | 0 | 0 | 0 |
| | Firearm | 0 | 0 | 0 | 0 |
| | Muzzleloader | 0 | 0 | 0 | 0 |
| Nonresident | Archery | 0 | 0 | 0 | 0 |
| | Firearm | 0 | 0 | 0 | 0 |
| | Muzzleloader | 0 | 0 | 0 | 0 |
| 135 West Green River | | | | | |
| Total | Archery | 0 | 0 | 0 | 0 |
| | Firearm | 7 | 0 | 0 | 7 |
| | Muzzleloader | 0 | 0 | 0 | 0 |
| Resident | Archery | 0 | 0 | 0 | 0 |
| | Firearm | 7 | 0 | 0 | 7 |
| | Muzzleloader | 0 | 0 | 0 | 0 |
| Nonresident | Archery | 0 | 0 | 0 | 0 |
| | Firearm | 0 | 0 | 0 | 0 |
| | Muzzleloader | 0 | 0 | 0 | 0 |
| 138 Boulder | | | | | |
| Total | Archery | 0 | 0 | 0 | 0 |
| | Firearm | 0 | 0 | 0 | 0 |
| | Muzzleloader | 0 | 0 | 0 | 0 |
| Resident | Archery | 0 | 0 | 0 | 0 |
| | Firearm | 0 | 0 | 0 | 0 |
| | Muzzleloader | 0 | 0 | 0 | 0 |
| Nonresident | Archery | 0 | 0 | 0 | 0 |
| | Firearm | 0 | 0 | 0 | 0 |
| | Muzzleloader | 0 | 0 | 0 | 0 |
| 139 Pinedale | | | | | |
| Total | Archery | 0 | 0 | 0 | 0 |
| | Firearm | 3 | 0 | 0 | 3 |
| | Muzzleloader | 0 | 0 | 0 | 0 |
| Resident | Archery | 0 | 0 | 0 | 0 |
| | Firearm | 3 | 0 | 0 | 3 |
| | Muzzleloader | 0 | 0 | 0 | 0 |
| Nonresident | Archery | 0 | 0 | 0 | 0 |
| | Firearm | 0 | 0 | 0 | 0 |
| | Muzzleloader | 0 | 0 | 0 | 0 |
| 140 New Fork | | | | | |
| Total | Archery | 0 | 0 | 0 | 0 |
| | Firearm | 7 | 0 | 0 | 7 |
| | Muzzleloader | 0 | 0 | 0 | 0 |
| Resident | Archery | 0 | 0 | 0 | 0 |
| | Firearm | 7 | 0 | 0 | 7 |
| | Muzzleloader | 0 | 0 | 0 | 0 |
| Nonresident | Archery | 0 | 0 | 0 | 0 |
| | Firearm | 0 | 0 | 0 | 0 |
| | Muzzleloader | 0 | 0 | 0 | 0 |

TABLE VIII-A (Continued)

# WHITE-TAILED DEER 2012 HARVEST BY METHOD BY HUNT AREA

| AREA | | HARVEST | | | |
|---|---|---|---|---|---|
| | | BUCK | DOE | FAWN | TOTAL |
| 141 Green River | | | | | |
| Total | Archery | 0 | 0 | 0 | 0 |
| | Firearm | 0 | 0 | 0 | 0 |
| | Muzzleloader | 0 | 0 | 0 | 0 |
| Resident | Archery | 0 | 0 | 0 | 0 |
| | Firearm | 0 | 0 | 0 | 0 |
| | Muzzleloader | 0 | 0 | 0 | 0 |
| Nonresident | Archery | 0 | 0 | 0 | 0 |
| | Firearm | 0 | 0 | 0 | 0 |
| | Muzzleloader | 0 | 0 | 0 | 0 |
| 142 Piney-Horse Creek | | | | | |
| Total | Archery | 0 | 0 | 0 | 0 |
| | Firearm | 0 | 0 | 0 | 0 |
| | Muzzleloader | 0 | 0 | 0 | 0 |
| Resident | Archery | 0 | 0 | 0 | 0 |
| | Firearm | 0 | 0 | 0 | 0 |
| | Muzzleloader | 0 | 0 | 0 | 0 |
| Nonresident | Archery | 0 | 0 | 0 | 0 |
| | Firearm | 0 | 0 | 0 | 0 |
| | Muzzleloader | 0 | 0 | 0 | 0 |
| 143 South Piney | | | | | |
| Total | Archery | 4 | 0 | 0 | 4 |
| | Firearm | 18 | 0 | 0 | 18 |
| | Muzzleloader | 0 | 0 | 0 | 0 |
| Resident | Archery | 4 | 0 | 0 | 4 |
| | Firearm | 18 | 0 | 0 | 18 |
| | Muzzleloader | 0 | 0 | 0 | 0 |
| Nonresident | Archery | 0 | 0 | 0 | 0 |
| | Firearm | 0 | 0 | 0 | 0 |
| | Muzzleloader | 0 | 0 | 0 | 0 |
| 144 Greys River | | | | | |
| Total | Archery | 0 | 0 | 0 | 0 |
| | Firearm | 0 | 0 | 0 | 0 |
| | Muzzleloader | 0 | 0 | 0 | 0 |
| Resident | Archery | 0 | 0 | 0 | 0 |
| | Firearm | 0 | 0 | 0 | 0 |
| | Muzzleloader | 0 | 0 | 0 | 0 |
| Nonresident | Archery | 0 | 0 | 0 | 0 |
| | Firearm | 0 | 0 | 0 | 0 |
| | Muzzleloader | 0 | 0 | 0 | 0 |
| 145 Salt River | | | | | |
| Total | Archery | 0 | 0 | 0 | 0 |
| | Firearm | 4 | 0 | 0 | 4 |
| | Muzzleloader | 0 | 0 | 0 | 0 |
| Resident | Archery | 0 | 0 | 0 | 0 |
| | Firearm | 4 | 0 | 0 | 4 |
| | Muzzleloader | 0 | 0 | 0 | 0 |
| Nonresident | Archery | 0 | 0 | 0 | 0 |
| | Firearm | 0 | 0 | 0 | 0 |
| | Muzzleloader | 0 | 0 | 0 | 0 |
| 146 Fish Creek | | | | | |
| Total | Archery | 0 | 0 | 0 | 0 |
| | Firearm | 2 | 0 | 0 | 2 |
| | Muzzleloader | 0 | 0 | 0 | 0 |
| Resident | Archery | 0 | 0 | 0 | 0 |
| | Firearm | 2 | 0 | 0 | 2 |
| | Muzzleloader | 0 | 0 | 0 | 0 |
| Nonresident | Archery | 0 | 0 | 0 | 0 |
| | Firearm | 0 | 0 | 0 | 0 |
| | Muzzleloader | 0 | 0 | 0 | 0 |

TABLE VIII-A (Continued)

# WHITE-TAILED DEER 2012 HARVEST BY METHOD BY HUNT AREA

| AREA | | HARVEST | | | |
|---|---|---|---|---|---|
| | | BUCK | DOE | FAWN | TOTAL |
| 148 Teton | | | | | |
| Total | Archery | 0 | 0 | 0 | 0 |
| | Firearm | 0 | 0 | 0 | 0 |
| | Muzzleloader | 0 | 0 | 0 | 0 |
| Resident | Archery | 0 | 0 | 0 | 0 |
| | Firearm | 0 | 0 | 0 | 0 |
| | Muzzleloader | 0 | 0 | 0 | 0 |
| Nonresident | Archery | 0 | 0 | 0 | 0 |
| | Firearm | 0 | 0 | 0 | 0 |
| | Muzzleloader | 0 | 0 | 0 | 0 |
| 149 Targhee | | | | | |
| Total | Archery | 0 | 0 | 0 | 0 |
| | Firearm | 0 | 0 | 0 | 0 |
| | Muzzleloader | 0 | 0 | 0 | 0 |
| Resident | Archery | 0 | 0 | 0 | 0 |
| | Firearm | 0 | 0 | 0 | 0 |
| | Muzzleloader | 0 | 0 | 0 | 0 |
| Nonresident | Archery | 0 | 0 | 0 | 0 |
| | Firearm | 0 | 0 | 0 | 0 |
| | Muzzleloader | 0 | 0 | 0 | 0 |
| 150 Wilson | | | | | |
| Total | Archery | 0 | 0 | 0 | 0 |
| | Firearm | 0 | 0 | 0 | 0 |
| | Muzzleloader | 0 | 0 | 0 | 0 |
| Resident | Archery | 0 | 0 | 0 | 0 |
| | Firearm | 0 | 0 | 0 | 0 |
| | Muzzleloader | 0 | 0 | 0 | 0 |
| Nonresident | Archery | 0 | 0 | 0 | 0 |
| | Firearm | 0 | 0 | 0 | 0 |
| | Muzzleloader | 0 | 0 | 0 | 0 |
| 151 Fall Creek | | | | | |
| Total | Archery | 0 | 0 | 0 | 0 |
| | Firearm | 0 | 3 | 0 | 3 |
| | Muzzleloader | 0 | 0 | 0 | 0 |
| Resident | Archery | 0 | 0 | 0 | 0 |
| | Firearm | 0 | 3 | 0 | 3 |
| | Muzzleloader | 0 | 0 | 0 | 0 |
| Nonresident | Archery | 0 | 0 | 0 | 0 |
| | Firearm | 0 | 0 | 0 | 0 |
| | Muzzleloader | 0 | 0 | 0 | 0 |
| 152 Lower Hoback | | | | | |
| Total | Archery | 0 | 0 | 0 | 0 |
| | Firearm | 3 | 0 | 0 | 3 |
| | Muzzleloader | 0 | 0 | 0 | 0 |
| Resident | Archery | 0 | 0 | 0 | 0 |
| | Firearm | 3 | 0 | 0 | 3 |
| | Muzzleloader | 0 | 0 | 0 | 0 |
| Nonresident | Archery | 0 | 0 | 0 | 0 |
| | Firearm | 0 | 0 | 0 | 0 |
| | Muzzleloader | 0 | 0 | 0 | 0 |
| 153 Monument Ridge | | | | | |
| Total | Archery | 0 | 0 | 0 | 0 |
| | Firearm | 0 | 0 | 0 | 0 |
| | Muzzleloader | 0 | 0 | 0 | 0 |
| Resident | Archery | 0 | 0 | 0 | 0 |
| | Firearm | 0 | 0 | 0 | 0 |
| | Muzzleloader | 0 | 0 | 0 | 0 |
| Nonresident | Archery | 0 | 0 | 0 | 0 |
| | Firearm | 0 | 0 | 0 | 0 |
| | Muzzleloader | 0 | 0 | 0 | 0 |

TABLE VIII-A (Continued)

# WHITE-TAILED DEER 2012 HARVEST BY METHOD BY HUNT AREA

| AREA | | HARVEST | | | |
|---|---|---|---|---|---|
| | | BUCK | DOE | FAWN | TOTAL |
| 154 Raspberry Ridge | | | | | |
| Total | Archery | 0 | 0 | 0 | 0 |
| | Firearm | 0 | 0 | 0 | 0 |
| | Muzzleloader | 0 | 0 | 0 | 0 |
| Resident | Archery | 0 | 0 | 0 | 0 |
| | Firearm | 0 | 0 | 0 | 0 |
| | Muzzleloader | 0 | 0 | 0 | 0 |
| Nonresident | Archery | 0 | 0 | 0 | 0 |
| | Firearm | 0 | 0 | 0 | 0 |
| | Muzzleloader | 0 | 0 | 0 | 0 |
| 155 Crystal Peak | | | | | |
| Total | Archery | 0 | 0 | 0 | 0 |
| | Firearm | 0 | 0 | 0 | 0 |
| | Muzzleloader | 0 | 0 | 0 | 0 |
| Resident | Archery | 0 | 0 | 0 | 0 |
| | Firearm | 0 | 0 | 0 | 0 |
| | Muzzleloader | 0 | 0 | 0 | 0 |
| Nonresident | Archery | 0 | 0 | 0 | 0 |
| | Firearm | 0 | 0 | 0 | 0 |
| | Muzzleloader | 0 | 0 | 0 | 0 |
| 156 Spread Creek | | | | | |
| Total | Archery | 0 | 0 | 0 | 0 |
| | Firearm | 0 | 0 | 0 | 0 |
| | Muzzleloader | 0 | 0 | 0 | 0 |
| Resident | Archery | 0 | 0 | 0 | 0 |
| | Firearm | 0 | 0 | 0 | 0 |
| | Muzzleloader | 0 | 0 | 0 | 0 |
| Nonresident | Archery | 0 | 0 | 0 | 0 |
| | Firearm | 0 | 0 | 0 | 0 |
| | Muzzleloader | 0 | 0 | 0 | 0 |
| 157 Boysen | | | | | |
| Total | Archery | 2 | 11 | 0 | 13 |
| | Firearm | 114 | 192 | 65 | 371 |
| | Muzzleloader | 0 | 0 | 0 | 0 |
| Resident | Archery | 2 | 11 | 0 | 13 |
| | Firearm | 101 | 171 | 59 | 331 |
| | Muzzleloader | 0 | 0 | 0 | 0 |
| Nonresident | Archery | 0 | 0 | 0 | 0 |
| | Firearm | 13 | 21 | 6 | 40 |
| | Muzzleloader | 0 | 0 | 0 | 0 |
| 160 Beaver Creek | | | | | |
| Total | Archery | 3 | 2 | 0 | 5 |
| | Firearm | 21 | 19 | 2 | 42 |
| | Muzzleloader | 0 | 0 | 0 | 0 |
| Resident | Archery | 3 | 2 | 0 | 5 |
| | Firearm | 21 | 15 | 2 | 38 |
| | Muzzleloader | 0 | 0 | 0 | 0 |
| Nonresident | Archery | 0 | 0 | 0 | 0 |
| | Firearm | 0 | 4 | 0 | 4 |
| | Muzzleloader | 0 | 0 | 0 | 0 |
| 161 St. Mary's Creek | | | | | |
| Total | Archery | 0 | 0 | 0 | 0 |
| | Firearm | 7 | 0 | 0 | 7 |
| | Muzzleloader | 0 | 0 | 0 | 0 |
| Resident | Archery | 0 | 0 | 0 | 0 |
| | Firearm | 0 | 0 | 0 | 0 |
| | Muzzleloader | 0 | 0 | 0 | 0 |
| Nonresident | Archery | 0 | 0 | 0 | 0 |
| | Firearm | 7 | 0 | 0 | 7 |
| | Muzzleloader | 0 | 0 | 0 | 0 |

TABLE VIII-A (Continued)

# WHITE-TAILED DEER 2012 HARVEST BY METHOD BY HUNT AREA

| AREA | | HARVEST | | | |
|---|---|---|---|---|---|
| | | BUCK | DOE | FAWN | TOTAL |
| 162 Water Dog Lakes | | | | | |
| Total | Archery | 0 | 0 | 0 | 0 |
| | Firearm | 0 | 0 | 0 | 0 |
| | Muzzleloader | 0 | 0 | 0 | 0 |
| Resident | Archery | 0 | 0 | 0 | 0 |
| | Firearm | 0 | 0 | 0 | 0 |
| | Muzzleloader | 0 | 0 | 0 | 0 |
| Nonresident | Archery | 0 | 0 | 0 | 0 |
| | Firearm | 0 | 0 | 0 | 0 |
| | Muzzleloader | 0 | 0 | 0 | 0 |
| 163 Middle Fork | | | | | |
| Total | Archery | 0 | 0 | 0 | 0 |
| | Firearm | 8 | 0 | 0 | 8 |
| | Muzzleloader | 0 | 0 | 0 | 0 |
| Resident | Archery | 0 | 0 | 0 | 0 |
| | Firearm | 0 | 0 | 0 | 0 |
| | Muzzleloader | 0 | 0 | 0 | 0 |
| Nonresident | Archery | 0 | 0 | 0 | 0 |
| | Firearm | 8 | 0 | 0 | 8 |
| | Muzzleloader | 0 | 0 | 0 | 0 |
| 164 Nowater | | | | | |
| Total | Archery | 2 | 0 | 0 | 2 |
| | Firearm | 36 | 10 | 2 | 48 |
| | Muzzleloader | 0 | 0 | 0 | 0 |
| Resident | Archery | 2 | 0 | 0 | 2 |
| | Firearm | 24 | 6 | 2 | 32 |
| | Muzzleloader | 0 | 0 | 0 | 0 |
| Nonresident | Archery | 0 | 0 | 0 | 0 |
| | Firearm | 12 | 4 | 0 | 16 |
| | Muzzleloader | 0 | 0 | 0 | 0 |
| 165 YU Bench | | | | | |
| Total | Archery | 0 | 3 | 0 | 3 |
| | Firearm | 69 | 42 | 14 | 125 |
| | Muzzleloader | 0 | 0 | 0 | 0 |
| Resident | Archery | 0 | 0 | 0 | 0 |
| | Firearm | 55 | 24 | 10 | 89 |
| | Muzzleloader | 0 | 0 | 0 | 0 |
| Nonresident | Archery | 0 | 3 | 0 | 3 |
| | Firearm | 14 | 18 | 4 | 36 |
| | Muzzleloader | 0 | 0 | 0 | 0 |
| 168 Medicine Butte | | | | | |
| Total | Archery | 0 | 0 | 0 | 0 |
| | Firearm | 0 | 4 | 0 | 4 |
| | Muzzleloader | 0 | 0 | 0 | 0 |
| Resident | Archery | 0 | 0 | 0 | 0 |
| | Firearm | 0 | 4 | 0 | 4 |
| | Muzzleloader | 0 | 0 | 0 | 0 |
| Nonresident | Archery | 0 | 0 | 0 | 0 |
| | Firearm | 0 | 0 | 0 | 0 |
| | Muzzleloader | 0 | 0 | 0 | 0 |
| 169 Tisdale Mountain | | | | | |
| Total | Archery | 0 | 0 | 0 | 0 |
| | Firearm | 0 | 0 | 0 | 0 |
| | Muzzleloader | 0 | 0 | 0 | 0 |
| Resident | Archery | 0 | 0 | 0 | 0 |
| | Firearm | 0 | 0 | 0 | 0 |
| | Muzzleloader | 0 | 0 | 0 | 0 |
| Nonresident | Archery | 0 | 0 | 0 | 0 |
| | Firearm | 0 | 0 | 0 | 0 |
| | Muzzleloader | 0 | 0 | 0 | 0 |

TABLE VIII-A (Continued)

# WHITE-TAILED DEER 2012 HARVEST BY METHOD BY HUNT AREA

| AREA | | | HARVEST | | | |
|---|---|---|---|---|---|---|
| | | | BUCK | DOE | FAWN | TOTAL |
| 170 Riverview | | | | | | |
| | Total | Archery | 0 | 0 | 0 | 0 |
| | | Firearm | 9 | 35 | 4 | 48 |
| | | Muzzleloader | 0 | 0 | 0 | 0 |
| | Resident | Archery | 0 | 0 | 0 | 0 |
| | | Firearm | 6 | 26 | 0 | 32 |
| | | Muzzleloader | 0 | 0 | 0 | 0 |
| | Nonresident | Archery | 0 | 0 | 0 | 0 |
| | | Firearm | 3 | 9 | 4 | 16 |
| | | Muzzleloader | 0 | 0 | 0 | 0 |
| 171 Crowheart Butte | | | | | | |
| | Total | Archery | 3 | 7 | 0 | 10 |
| | | Firearm | 92 | 71 | 14 | 177 |
| | | Muzzleloader | 0 | 0 | 0 | 0 |
| | Resident | Archery | 3 | 7 | 0 | 10 |
| | | Firearm | 82 | 51 | 11 | 144 |
| | | Muzzleloader | 0 | 0 | 0 | 0 |
| | Nonresident | Archery | 0 | 0 | 0 | 0 |
| | | Firearm | 10 | 20 | 3 | 33 |
| | | Muzzleloader | 0 | 0 | 0 | 0 |

TABLE VIII-H

# WHITE-TAILED DEER

## HARVEST BY METHOD

BY HERD UNIT

## 2012

| HERD | | | HARVEST | | | |
|---|---|---|---|---|---|---|
| | | | BUCK | DOE | FAWN | TOTAL |
| 201 Bighorn Basin | | | | | | |
| | Total | Archery | 96 | 81 | 0 | 177 |
| | | Firearm | 964 | 1178 | 230 | 2372 |
| | | Muzzleloader | 5 | 9 | 0 | 14 |
| | Resident | Archery | 71 | 59 | 0 | 130 |
| | | Firearm | 731 | 801 | 148 | 1680 |
| | | Muzzleloader | 5 | 4 | 0 | 9 |
| | Nonresident | Archery | 25 | 22 | 0 | 47 |
| | | Firearm | 233 | 377 | 82 | 692 |
| | | Muzzleloader | 0 | 5 | 0 | 5 |
| 303 Powder River | | | | | | |
| | Total | Archery | 261 | 356 | 73 | 690 |
| | | Firearm | 2038 | 3376 | 687 | 6101 |
| | | Muzzleloader | 20 | 14 | 0 | 34 |
| | Resident | Archery | 209 | 285 | 66 | 560 |
| | | Firearm | 1595 | 2101 | 434 | 4130 |
| | | Muzzleloader | 20 | 14 | 0 | 34 |
| | Nonresident | Archery | 52 | 71 | 7 | 130 |
| | | Firearm | 443 | 1275 | 253 | 1971 |
| | | Muzzleloader | 0 | 0 | 0 | 0 |
| 504 Southeast Wyoming | | | | | | |
| | Total | Archery | 49 | 43 | 0 | 92 |
| | | Firearm | 479 | 239 | 63 | 781 |
| | | Muzzleloader | 5 | 2 | 0 | 7 |
| | Resident | Archery | 44 | 41 | 0 | 85 |
| | | Firearm | 378 | 206 | 49 | 633 |
| | | Muzzleloader | 5 | 2 | 0 | 7 |
| | Nonresident | Archery | 5 | 2 | 0 | 7 |
| | | Firearm | 101 | 33 | 14 | 148 |
| | | Muzzleloader | 0 | 0 | 0 | 0 |
| 706 Black Hills | | | | | | |
| | Total | Archery | 148 | 49 | 23 | 220 |
| | | Firearm | 2347 | 654 | 177 | 3178 |
| | | Muzzleloader | 23 | 8 | 0 | 31 |
| | Resident | Archery | 44 | 15 | 3 | 62 |
| | | Firearm | 1252 | 259 | 74 | 1585 |
| | | Muzzleloader | 23 | 8 | 0 | 31 |
| | Nonresident | Archery | 104 | 34 | 20 | 158 |
| | | Firearm | 1095 | 395 | 103 | 1593 |
| | | Muzzleloader | 0 | 0 | 0 | 0 |
| 707 Central | | | | | | |
| | Total | Archery | 29 | 42 | 5 | 76 |
| | | Firearm | 608 | 522 | 247 | 1377 |
| | | Muzzleloader | 5 | 4 | 0 | 9 |
| | Resident | Archery | 26 | 40 | 5 | 71 |
| | | Firearm | 473 | 377 | 182 | 1032 |
| | | Muzzleloader | 5 | 4 | 0 | 9 |
| | Nonresident | Archery | 3 | 2 | 0 | 5 |
| | | Firearm | 135 | 145 | 65 | 345 |
| | | Muzzleloader | 0 | 0 | 0 | 0 |
| 999 Rest of State | | | | | | |
| | Total | Archery | 36 | 27 | 0 | 63 |
| | | Firearm | 436 | 409 | 96 | 941 |
| | | Muzzleloader | 3 | 0 | 0 | 3 |
| | Resident | Archery | 36 | 27 | 0 | 63 |
| | | Firearm | 393 | 346 | 79 | 818 |
| | | Muzzleloader | 3 | 0 | 0 | 3 |
| | Nonresident | Archery | 0 | 0 | 0 | 0 |
| | | Firearm | 43 | 63 | 17 | 123 |
| | | Muzzleloader | 0 | 0 | 0 | 0 |

TABLE IX

# CONFIDENCE INTERVALS FOR TOTAL DEER HARVEST

## BY HERD UNIT

## 2012

| HERD (W = White-Tail) | | TOTAL HARVEST | 90% CONFIDENCE LIMITS | | |
|---|---|---|---|---|---|
| 101 | Targhee | 12 | 7 | - | 17 |
| 104 | Sublette | 1297 | 1248 | - | 1346 |
| 131 | Wyoming Range | 2298 | 2236 | - | 2360 |
| 201 (W) | Bighorn Basin | 2563 | 2499 | - | 2627 |
| 207 | Paintrock | 833 | 798 | - | 868 |
| 208 | Southwest Bighorns | 1149 | 1109 | - | 1189 |
| 209 | Basin | 203 | 188 | - | 218 |
| 210 | Greybull River | 726 | 696 | - | 756 |
| 211 | Shoshone River | 785 | 753 | - | 817 |
| 212 | Owl Creek/Meeteetse | 235 | 220 | - | 250 |
| 215 | Upper Shoshone | 867 | 833 | - | 901 |
| 216 | Clark's Fork | 1021 | 985 | - | 1057 |
| 303 (W) | Powder River | 6825 | 6747 | - | 6903 |
| 319 | Powder River | 2541 | 2493 | - | 2589 |
| 320 | Pumpkin Buttes | 710 | 684 | - | 736 |
| 321 | North Bighorn | 1653 | 1602 | - | 1704 |
| 322 | Upper Powder River | 905 | 872 | - | 938 |
| 423 | Uinta | 1284 | 1240 | - | 1328 |
| 424 | South Rock Springs | 362 | 349 | - | 375 |
| 427 | Baggs | 925 | 888 | - | 962 |
| 430 | Steamboat | 243 | 221 | - | 265 |
| 504 (W) | Southeast Wyoming | 880 | 841 | - | 919 |
| 534 | Goshen Rim | 925 | 888 | - | 962 |
| 537 | Laramie Mountains | 1006 | 968 | - | 1044 |
| 539 | Sheep Mountain | 416 | 388 | - | 444 |
| 540 | Shirley Mountain | 299 | 277 | - | 321 |
| 541 | Platte Valley | 433 | 403 | - | 463 |
| 642 | Dubois | 397 | 370 | - | 424 |
| 643 | Project | 1073 | 1049 | - | 1097 |
| 644 | South Wind River | 413 | 385 | - | 441 |
| 646 | Sweetwater | 266 | 243 | - | 289 |
| 647 | Ferris | 64 | 57 | - | 71 |
| 648 | Beaver Rim | 76 | 69 | - | 83 |
| 650 | Chain Lakes | 23 | 16 | - | 30 |
| 706 (W) | Black Hills | 3429 | 3360 | - | 3498 |
| 707 (W) | Central | 1462 | 1413 | - | 1511 |
| 740 | Cheyenne River | 1346 | 1303 | | 1389 |
| 751 | Black Hills | 1442 | 1393 | - | 1491 |
| 755 | North Converse | 451 | 435 | - | 467 |
| 756 | South Converse | 357 | 333 | - | 381 |
| 757 | Bates Hole-Hat Six | 241 | 220 | - | 262 |
| 758 | Rattlesnake | 221 | 203 | - | 239 |
| 759 | North Natrona | 196 | 184 | - | 208 |
| 999 (W) | Rest of State | 1007 | 966 | - | 1048 |

TABLE X

# SALES, RESPONSE RATES, AND CONFIDENCE INTERVALS FOR MULE DEER HARVEST

## BY HUNT AREA AND LICENSE TYPE

## 2012

| | HUNT AREA **(cross hunt areas)** | LICENSE TYPE | NUMBER AUTHORIZED | NUMBER SOLD | NUMBER SURVEYED | NUMBER USABLE SURVEYS | USEABLE / SURVEYED (%) | USEABLE / SOLD (%) | HARVEST ESTIMATE | 90% CONFIDENCE LIMITS | SUCCESS 90% MARGIN ERROR ± (%) |
|---|---|---|---|---|---|---|---|---|---|---|---|
| | 1 **(2, 3)** | 6 | 25 | 26 | 26 | 13 | 50.0% | 50.0% | 1 | 0 - 3 | - |
| | 2 **(1, 3)** | 6 | 25 | 26 | 26 | 13 | 50.0% | 50.0% | 4 | 0 - 8 | - |
| | 3 **(1, 2)** | 6 | 25 | 26 | 26 | 13 | 50.0% | 50.0% | 0 | 0 - 1 | - |
| | 4 | 6 | 150 | 147 | 142 | 71 | 50.0% | 48.3% | 19 | 11 - 27 | 5.3% |
| | 5 | 6 | 25 | 25 | 25 | 11 | 44.0% | 44.0% | 13 | 7 - 19 | - |
| | 6 **(9)** | 6 | 25 | 27 | 27 | 15 | 55.6% | 55.6% | 11 | 6 - 16 | - |
| | 8 | 6 | 25 | 25 | 25 | 10 | 40.0% | 40.0% | 4 | 0 - 9 | - |
| | 9 **(6)** | 6 | 25 | 27 | 27 | 15 | 55.6% | 55.6% | 0 | 0 - 1 | - |
| | 11 | 6 | 25 | 29 | 29 | 12 | 41.4% | 41.4% | 16 | 10 - 22 | - |
| | 12 **(13, 14)** | 6 | 25 | 27 | 27 | 13 | 48.1% | 48.1% | 8 | 3 - 13 | - |
| | 12 | 7 | 50 | 50 | 50 | 21 | 42.0% | 42.0% | 27 | 19 - 35 | - |
| | 13 **(12, 14)** | 6 | 25 | 27 | 27 | 13 | 48.1% | 48.1% | 5 | 1 - 9 | - |
| | 14 **(12, 13)** | 6 | 25 | 27 | 27 | 13 | 48.1% | 48.1% | 3 | 0 - 7 | - |
| | 15 | 6 | 25 | 25 | 25 | 17 | 68.0% | 68.0% | 11 | 7 - 15 | - |
| | 16 | 2 | 50 | 50 | 50 | 23 | 46.0% | 46.0% | 12 | 6 - 18 | - |
| | 16 | 6 | 50 | 50 | 50 | 26 | 52.0% | 52.0% | 20 | 14 - 26 | - |
| * | 19 **(20)** | 6 | 50 | 47 | 50 | 22 | 44.0% | 46.8% | 10 | 4 - 16 | - |
| * | 20 **(19)** | 6 | 50 | 47 | 50 | 22 | 44.0% | 46.8% | 0 | 0 - 1 | - |
| | 21 | 6 | 25 | 25 | 25 | 13 | 52.0% | 52.0% | 10 | 5 - 15 | - |
| | 22 | 1 | 600 | 598 | 184 | 77 | 41.8% | 12.9% | 332 | 279 - 385 | 8.8% |
| | 22 | 6 | 100 | 100 | 100 | 56 | 56.0% | 56.0% | 59 | 51 - 67 | - |
| | 23 **(26)** | 6 | 1200 | 1196 | 290 | 119 | 41.0% | 9.9% | 389 | 308 - 470 | 6.8% |
| | 24 | 6 | 1200 | 1198 | 193 | 81 | 42.0% | 6.8% | 191 | 113 - 269 | 6.5% |
| | 25 | 6 | 50 | 50 | 50 | 30 | 60.0% | 60.0% | 35 | 30 - 40 | - |
| | 26 **(23)** | 6 | 1200 | 1196 | 290 | 119 | 41.0% | 9.9% | 81 | 37 - 125 | 3.7% |
| | 29 | 6 | 50 | 48 | 45 | 25 | 55.6% | 52.1% | 16 | 10 - 22 | 12.6% |
| | 34 | 1 | 250 | 246 | 160 | 81 | 50.6% | 32.9% | 169 | 151 - 187 | 7.3% |
| | 34 | 6 | 50 | 50 | 48 | 28 | 58.3% | 56.0% | 22 | 16 - 28 | 12.0% |
| | 37 | 1 | 150 | 155 | 142 | 67 | 47.2% | 43.2% | 96 | 84 - 108 | 7.9% |
| | 37 | 6 | 25 | 25 | 25 | 10 | 40.0% | 40.0% | 16 | 10 - 22 | - |
| | 37 | 7 | 50 | 50 | 50 | 31 | 62.0% | 62.0% | 21 | 16 - 26 | - |
| | 40 | 6 | 200 | 198 | 154 | 78 | 50.6% | 39.4% | 64 | 50 - 78 | 7.2% |
| | 41 **(45)** | 6 | 100 | 100 | 98 | 48 | 49.0% | 48.0% | 27 | 19 - 35 | 8.5% |
| | 45 **(41)** | 6 | 100 | 100 | 98 | 48 | 49.0% | 48.0% | 12 | 6 - 18 | 6.4% |
| * | 47 **(49)** | 6 | 100 | 98 | 100 | 46 | 46.0% | 46.9% | 20 | 12 - 28 | - |
| * | 49 **(47)** | 6 | 100 | 98 | 100 | 46 | 46.0% | 46.9% | 8 | 2 - 14 | - |
| | 51 | 6 | 100 | 100 | 100 | 48 | 48.0% | 48.0% | 43 | 34 - 52 | - |
| | 52 | 6 | 50 | 47 | 47 | 17 | 36.2% | 36.2% | 18 | 10 - 26 | - |
| | 55 | 6 | 50 | 50 | 50 | 22 | 44.0% | 44.0% | 11 | 5 - 17 | - |
| | 57 | 6 | 50 | 50 | 50 | 21 | 42.0% | 42.0% | 23 | 15 - 31 | - |
| | 60 | 1 | 100 | 104 | 104 | 39 | 37.5% | 37.5% | 62 | 51 - 73 | - |
| | 60 | 2 | 150 | 149 | 142 | 60 | 42.3% | 40.3% | 72 | 59 - 85 | 8.8% |
| | 60 | 6 | 50 | 51 | 51 | 23 | 45.1% | 45.1% | 26 | 19 - 33 | - |
| | 62 **(63, 64)** | 6 | 150 | 151 | 151 | 43 | 28.5% | 28.5% | 16 | 5 - 27 | - |
| | 63 **(62, 64)** | 6 | 150 | 151 | 151 | 43 | 28.5% | 28.5% | 17 | 6 - 28 | - |
| | 64 | 2 | 100 | 103 | 103 | 49 | 47.6% | 47.6% | 40 | 31 - 49 | - |
| | 64 **(62, 63)** | 6 | 150 | 151 | 151 | 43 | 28.5% | 28.5% | 33 | 19 - 47 | - |
| | 78 **(79, 80, 81, 83)** | 1 | 10 | 15 | 15 | 10 | 66.7% | 66.7% | 14 | 12 - 16 | - |
| | 79 **(78, 80, 81, 83)** | 1 | 10 | 15 | 15 | 10 | 66.7% | 66.7% | 0 | 0 - 1 | - |
| | 80 **(78, 79, 81, 83)** | 1 | 10 | 15 | 15 | 10 | 66.7% | 66.7% | 1 | 0 - 3 | - |
| | 81 **(78, 79, 80, 83)** | 1 | 10 | 15 | 15 | 10 | 66.7% | 66.7% | 0 | 0 - 1 | - |
| | 82 | 1 | 10 | 10 | 10 | 5 | 50.0% | 50.0% | 10 | 9 - 11 | - |
| | 83 **(78, 79, 80, 81)** | 1 | 10 | 15 | 15 | 10 | 66.7% | 66.7% | 0 | 0 - 1 | - |
| | 84 | 1 | 75 | 77 | 77 | 42 | 54.5% | 54.5% | 39 | 32 - 46 | - |
| * | 87 | 1 | 100 | 99 | 101 | 47 | 46.5% | 47.5% | 64 | 55 - 73 | - |
| | 88 | 6 | 50 | 50 | 50 | 24 | 48.0% | 48.0% | 15 | 9 - 21 | - |
| | 89 | 1 | 175 | 180 | 148 | 74 | 50.0% | 41.1% | 126 | 113 - 139 | 7.2% |
| | 90 | 1 | 100 | 103 | 103 | 50 | 48.5% | 48.5% | 76 | 68 - 84 | - |
| | 92 **(94, 96)** | 6 | 25 | 26 | 26 | 15 | 57.7% | 57.7% | 6 | 2 - 10 | - |
| | 94 **(92, 96)** | 6 | 25 | 26 | 26 | 15 | 57.7% | 57.7% | 8 | 4 - 12 | - |
| | 96 **(92, 94)** | 6 | 25 | 26 | 26 | 15 | 57.7% | 57.7% | 4 | 1 - 7 | - |
| | 97 | 6 | 50 | 52 | 52 | 24 | 46.2% | 46.2% | 22 | 15 - 29 | - |
| | 101 | 1 | 50 | 51 | 51 | 28 | 54.9% | 54.9% | 39 | 34 - 44 | - |
| | 102 | 1 | 400 | 403 | 175 | 89 | 50.9% | 22.1% | 323 | 297 - 349 | 6.4% |
| | 105 **(106, 109)** | 1 | 50 | 53 | 53 | 32 | 60.4% | 60.4% | 2 | 0 - 5 | - |
| | 105 | 6 | 200 | 150 | 150 | 71 | 47.3% | 47.3% | 62 | 51 - 73 | - |
| | 106 **(105, 109)** | 1 | 50 | 53 | 53 | 32 | 60.4% | 60.4% | 15 | 10 - 20 | - |
| | 109 **(105, 106)** | 1 | 50 | 53 | 53 | 32 | 60.4% | 60.4% | 21 | 15 - 27 | - |
| * | 111 | 6 | 50 | 48 | 50 | 23 | 46.0% | 47.9% | 24 | 17 - 31 | - |
| | 111 | 7 | 50 | 50 | 50 | 22 | 44.0% | 44.0% | 30 | 23 - 37 | - |
| | 112 **(113)** | 6 | 50 | 50 | 50 | 29 | 58.0% | 58.0% | 9 | 4 - 14 | - |
| | 113 **(112)** | 6 | 50 | 50 | 50 | 29 | 58.0% | 58.0% | 13 | 8 - 18 | - |
| | 116 | 1 | 75 | 79 | 79 | 37 | 46.8% | 46.8% | 21 | 13 - 29 | - |
| | 117 | 1 | 50 | 50 | 50 | 26 | 52.0% | 52.0% | 18 | 12 - 24 | - |
| | 118 | 1 | 40 | 48 | 48 | 31 | 64.6% | 64.6% | 20 | 15 - 25 | - |
| | 118 **(119)** | 6 | 25 | 29 | 29 | 18 | 62.1% | 62.1% | 8 | 4 - 12 | - |

TABLE X (Continued)

MULE DEER 2012 SALES, RESPONSE RATES, AND CONFIDENCE INTERVALS BY HUNT AREA AND LICENSE TYPE

| | HUNT AREA **(cross hunt areas)** | LICENSE TYPE | NUMBER AUTHORIZED | NUMBER SOLD | NUMBER SURVEYED | NUMBER USABLE SURVEYS | USEABLE / SURVEYED (%) | USEABLE / SOLD (%) | HARVEST ESTIMATE | 90% CONFIDENCE LIMITS | SUCCESS 90% MARGIN ERROR ± (%) |
|---|---|---|---|---|---|---|---|---|---|---|---|
| * | 119 | 1 | 100 | 99 | 100 | 54 | 54.0% | 54.5% | 72 | 64 - 80 | - |
| | 119 **(118)** | 6 | 25 | 29 | 29 | 18 | 62.1% | 62.1% | 12 | 8 - 16 | - |
| | 120 | 1 | 100 | 106 | 106 | 54 | 50.9% | 50.9% | 57 | 48 - 66 | - |
| | 120 | 6 | 50 | 50 | 48 | 27 | 56.3% | 54.0% | 21 | 15 - 27 | 12.4% |
| | 121 | 6 | 500 | 499 | 181 | 61 | 33.7% | 12.2% | 212 | 162 - 262 | 9.9% |
| | 122 | 6 | 400 | 400 | 175 | 60 | 34.3% | 15.0% | 167 | 128 - 206 | 9.9% |
| | 123 | 6 | 50 | 50 | 50 | 16 | 32.0% | 32.0% | 10 | 2 - 18 | - |
| | 124 | 6 | 400 | 400 | 175 | 78 | 44.6% | 19.5% | 205 | 171 - 239 | 8.6% |
| | 124 | 7 | 100 | 100 | 100 | 31 | 31.0% | 31.0% | 26 | 14 - 38 | - |
| | 125 | 1 | 125 | 127 | 127 | 71 | 55.9% | 55.9% | 63 | 54 - 72 | - |
| | 125 | 6 | 25 | 25 | 25 | 9 | 36.0% | 36.0% | 5 | 0 - 10 | - |
| | 127 | 6 | 125 | 125 | 125 | 64 | 51.2% | 51.2% | 57 | 47 - 67 | - |
| | 128 | 1 | 50 | 52 | 52 | 25 | 48.1% | 48.1% | 41 | 35 - 47 | - |
| | 128 | 6 | 50 | 52 | 52 | 30 | 57.7% | 57.7% | 33 | 27 - 39 | - |
| | 128 | 7 | 100 | 103 | 103 | 56 | 54.4% | 54.4% | 56 | 48 - 64 | - |
| | 130 | 1 | 20 | 21 | 21 | 15 | 71.4% | 71.4% | 10 | 7 - 13 | - |
| | 130 | 6 | 50 | 52 | 48 | 25 | 52.1% | 48.1% | 16 | 9 - 23 | 12.6% |
| | 131 | 7 | 50 | 50 | 50 | 19 | 38.0% | 38.0% | 29 | 21 - 37 | - |
| | 132 **(133, 168)** | 7 | 50 | 51 | 51 | 22 | 43.1% | 43.1% | 25 | 17 - 33 | - |
| | 133 **(132, 168)** | 7 | 50 | 51 | 51 | 22 | 43.1% | 43.1% | 3 | 0 - 7 | - |
| | 141 **(162)** | 1 | 100 | 101 | 100 | 54 | 54.0% | 53.5% | 29 | 21 - 37 | 7.8% |
| | 157 **(170)** | 1 | 450 | 450 | 267 | 120 | 44.9% | 26.7% | 291 | 262 - 320 | 6.3% |
| | 157 **(170)** | 6 | 850 | 848 | 285 | 123 | 43.2% | 14.5% | 489 | 431 - 547 | 6.9% |
| | 160 | 6 | 30 | 32 | 32 | 18 | 56.3% | 56.3% | 12 | 7 - 17 | - |
| | 162 **(141)** | 1 | 100 | 101 | 100 | 54 | 54.0% | 53.5% | 4 | 0 - 8 | 3.8% |
| | 164 | 6 | 100 | 99 | 99 | 48 | 48.5% | 48.5% | 39 | 30 - 48 | - |
| | 165 | 1 | 125 | 128 | 128 | 53 | 41.4% | 41.4% | 75 | 63 - 87 | - |
| | 165 | 6 | 150 | 150 | 142 | 67 | 47.2% | 44.7% | 48 | 37 - 59 | 7.5% |
| | 168 **(132, 133)** | 7 | 50 | 51 | 51 | 22 | 43.1% | 43.1% | 3 | 0 - 7 | - |
| | 170 **(157)** | 1 | 450 | 450 | 267 | 120 | 44.9% | 26.7% | 4 | 0 - 10 | 1.4% |
| | 170 **(157)** | 6 | 850 | 848 | 285 | 123 | 43.2% | 14.5% | 7 | 0 - 18 | 1.3% |
| | 171 | 6 | 200 | 196 | 154 | 59 | 38.3% | 30.1% | 61 | 44 - 78 | 8.7% |
| | A | General | 2750 | 2730 | 1459 | 742 | 50.9% | 27.2% | 636 | 576 - 696 | 2.2% |
| | B | General | 1700 | 1681 | 902 | 447 | 49.6% | 26.6% | 902 | 845 - 959 | 3.4% |
| | C | General | 2400 | 2372 | 1273 | 632 | 49.6% | 26.6% | 1704 | 1643 - 1765 | 2.6% |
| | D | General | 1000 | 992 | 531 | 286 | 53.9% | 28.8% | 433 | 392 - 474 | 4.2% |
| | E | General | 800 | 798 | 426 | 216 | 50.7% | 27.1% | 303 | 265 - 341 | 4.7% |
| | F | General | 1450 | 1379 | 769 | 403 | 52.4% | 29.2% | 715 | 667 - 763 | 3.5% |
| | G | General | 600 | 599 | 319 | 196 | 61.4% | 32.7% | 364 | 335 - 393 | 4.8% |
| | H | General | 800 | 799 | 427 | 234 | 54.8% | 29.3% | 382 | 345 - 419 | 4.6% |
| | J | General | 1100 | 923 | 584 | 270 | 46.2% | 29.3% | 482 | 442 - 522 | 4.3% |
| | K | General | 500 | 498 | 265 | 136 | 51.3% | 27.3% | 300 | 270 - 330 | 6.1% |
| | M | General | 1200 | 997 | 637 | 303 | 47.6% | 30.4% | 457 | 417 - 497 | 4.0% |
| | R | General | 1000 | 995 | 531 | 287 | 54.0% | 28.8% | 541 | 500 - 582 | 4.2% |
| | T | General | 500 | 412 | 265 | 122 | 46.0% | 29.6% | 206 | 179 - 233 | 6.5% |
| | W | General | 900 | 890 | 478 | 272 | 56.9% | 30.6% | 514 | 477 - 551 | 4.2% |
| | Y | General | 2000 | 1984 | 1061 | 529 | 49.9% | 26.7% | 1084 | 1023 - 1145 | 3.1% |
| | NATRONA | General | - | 3241 | 2727 | 892 | 32.7% | 27.5% | 716 | 652 - 780 | 2.0% |
| | LARAMIE | General | - | 2899 | 2099 | 699 | 33.3% | 24.1% | 784 | 713 - 855 | 2.4% |
| | SHERIDAN | General | - | 2622 | 2122 | 752 | 35.4% | 28.7% | 495 | 442 - 548 | 2.0% |
| | SWEETWATER | General | - | 3336 | 2823 | 935 | 33.1% | 28.0% | 1010 | 939 - 1081 | 2.1% |
| | ALBANY | General | - | 1341 | 1335 | 437 | 32.7% | 32.6% | 313 | 276 - 351 | 2.8% |
| | CARBON | General | - | 1106 | 1046 | 330 | 31.5% | 29.8% | 358 | 318 - 398 | 3.6% |
| | GOSHEN | General | - | 549 | 444 | 148 | 33.3% | 27.0% | 226 | 194 - 258 | 5.8% |
| | PLATTE | General | - | 605 | 503 | 168 | 33.4% | 27.8% | 230 | 197 - 263 | 5.4% |
| | BIG HORN | General | - | 1234 | 997 | 354 | 35.5% | 28.7% | 331 | 290 - 372 | 3.3% |
| | FREMONT | General | - | 2491 | 2174 | 767 | 35.3% | 30.8% | 620 | 566 - 674 | 2.2% |
| | PARK | General | - | 2502 | 2231 | 845 | 37.9% | 33.8% | 719 | 666 - 772 | 2.1% |
| | LINCOLN | General | - | 2090 | 1692 | 594 | 35.1% | 28.4% | 837 | 778 - 896 | 2.8% |
| | CONVERSE | General | - | 600 | 536 | 163 | 30.4% | 27.2% | 243 | 210 - 276 | 5.5% |
| | NIOBRARA | General | - | 166 | 159 | 49 | 30.8% | 29.5% | 64 | 47 - 81 | 10.1% |
| | HOT SPRINGS | General | - | 220 | 178 | 57 | 32.0% | 25.9% | 65 | 45 - 85 | 9.0% |
| | JOHNSON | General | - | 1003 | 805 | 273 | 33.9% | 27.2% | 173 | 140 - 206 | 3.3% |
| | CAMPBELL | General | - | 3666 | 2969 | 1023 | 34.5% | 27.9% | 867 | 798 - 936 | 1.9% |
| | CROOK | General | - | 772 | 657 | 227 | 34.6% | 29.4% | 119 | 93 - 145 | 3.4% |
| | UINTA | General | - | 2340 | 1895 | 635 | 33.5% | 27.1% | 1057 | 991 - 1123 | 2.8% |
| | WASHAKIE | General | - | 656 | 607 | 186 | 30.6% | 28.4% | 201 | 169 - 233 | 4.8% |
| | WESTON | General | - | 632 | 531 | 168 | 31.6% | 26.6% | 188 | 156 - 220 | 5.1% |
| | TETON | General | - | 982 | 799 | 281 | 35.2% | 28.6% | 227 | 192 - 262 | 3.6% |
| | SUBLETTE | General | - | 1079 | 930 | 290 | 31.2% | 26.9% | 309 | 268 - 350 | 3.8% |
| * | RESIDENT DRAW | General | - | 3124 | 3173 | 1399 | 44.1% | 44.8% | 833 | 787 - 879 | 1.5% |
| | TOTAL TYPE 1, 2 | | 3605 | 3657 | 2696 | 1313 | 48.7% | 35.9% | 2218 | - | - |
| | TOTAL TYPE 6, 7 | | 7855 | 7802 | 4455 | 2009 | 45.1% | 25.7% | 3047 | - | - |
| | TOTAL NR GENERAL | | 18700 | 18049 | 9927 | 5075 | 51.1% | 28.1% | 9023 | - | - |
| | TOTAL RES GENERAL | | - | 39256 | 33432 | 11672 | 34.9% | 29.7% | 10985 | - | - |
| | GRAND TOTAL | | - | 68764 | 50510 | 20069 | 39.7% | 29.2% | 25273 | - | - |

* Actual downloads exceed WG&F sales data.

Note: Harvest estimates for limited quota licenses allowing antlered harvests are based off antlered harvests only while estimates for limited quota licenses allowing only antlerless harvests are based off adult antlerless harvests only. Harvest estimates for general licenses are based off antlered harvest only. The statewide harvest totals shown in Table III include all harvests.

Note: Success margin of error is not applicable (-) for licenses were a census sample was taken.

TABLE XI

# SALES, RESPONSE RATES, AND CONFIDENCE INTERVALS FOR WHITE-TAILED DEER HARVEST

## BY HUNT AREA AND LICENSE TYPE

## 2012

| | HUNT AREA **(cross hunt areas)** | LICENSE TYPE | NUMBER AUTHORIZED | NUMBER SOLD | NUMBER SURVEYED | NUMBER USABLE SURVEYS | USEABLE / SURVEYED (%) | USEABLE / SOLD (%) | HARVEST ESTIMATE | 90% CONFIDENCE LIMITS | SUCCESS 90% MARGIN ERROR ± (%) |
|---|---|---|---|---|---|---|---|---|---|---|---|
| | 1 **(2, 3)** | 6 | 25 | 26 | 26 | 13 | 50.0% | 50.0% | 3 | 0 - 7 | - |
| | 1 **(2)** | 8 | 800 | 801 | 281 | 117 | 41.6% | 14.6% | 105 | 66 - 144 | 4.8% |
| | 2 **(1, 3)** | 6 | 25 | 26 | 26 | 13 | 50.0% | 50.0% | 9 | 4 - 14 | - |
| | 2 **(1)** | 8 | 800 | 801 | 281 | 117 | 41.6% | 14.6% | 345 | 288 - 402 | 7.1% |
| | 3 **(1, 2)** | 6 | 25 | 26 | 26 | 13 | 50.0% | 50.0% | 0 | 0 - 1 | - |
| | 4 | 6 | 150 | 147 | 142 | 71 | 50.0% | 48.3% | 58 | 47 - 69 | 7.4% |
| | 5 | 6 | 25 | 25 | 25 | 11 | 44.0% | 44.0% | 2 | 0 - 5 | - |
| | 6 **(9)** | 6 | 25 | 27 | 27 | 15 | 55.6% | 55.6% | 2 | 0 - 5 | - |
| | 8 | 6 | 25 | 25 | 25 | 10 | 40.0% | 40.0% | 0 | 0 - 1 | - |
| | 9 **(6)** | 6 | 25 | 27 | 27 | 15 | 55.6% | 55.6% | 0 | 0 - 1 | - |
| | 10 **(11, 12, 13, 14, 15)** | 3 | 500 | 499 | 271 | 80 | 29.5% | 16.0% | 19 | 2 - 36 | 3.4% |
| | 10 **(11, 12, 13, 14, 15)** | 8 | 500 | 497 | 271 | 81 | 29.9% | 16.3% | 13 | 0 - 27 | 2.8% |
| | 11 **(10, 12, 13, 14, 15)** | 3 | 500 | 499 | 271 | 80 | 29.5% | 16.0% | 51 | 25 - 77 | 5.3% |
| | 11 | 6 | 25 | 29 | 29 | 12 | 41.4% | 41.4% | 3 | 0 - 7 | - |
| | 11 **(10, 12, 13, 14, 15)** | 8 | 500 | 497 | 271 | 81 | 29.9% | 16.3% | 53 | 26 - 80 | 5.3% |
| | 12 **(10, 11, 13, 14, 15)** | 3 | 500 | 499 | 271 | 80 | 29.5% | 16.0% | 11 | 0 - 24 | 2.6% |
| | 12 **(13, 14)** | 6 | 25 | 27 | 27 | 13 | 48.1% | 48.1% | 0 | 0 - 1 | - |
| | 12 | 7 | 50 | 50 | 50 | 21 | 42.0% | 42.0% | 0 | 0 - 1 | - |
| | 12 **(10, 11, 13, 14, 15)** | 8 | 500 | 497 | 271 | 81 | 29.9% | 16.3% | 14 | 0 - 29 | 2.9% |
| | 13 **(10, 11, 12, 14, 15)** | 3 | 500 | 499 | 271 | 80 | 29.5% | 16.0% | 66 | 37 - 95 | 5.9% |
| | 13 **(12, 14)** | 6 | 25 | 27 | 27 | 13 | 48.1% | 48.1% | 0 | 0 - 1 | - |
| | 13 **(10, 11, 12, 14, 15)** | 8 | 500 | 497 | 271 | 81 | 29.9% | 16.3% | 37 | 14 - 60 | 4.6% |
| | 14 **(10, 11, 12, 13, 15)** | 3 | 500 | 499 | 271 | 80 | 29.5% | 16.0% | 0 | 0 - 1 | 0.2% |
| | 14 **(12, 13)** | 6 | 25 | 27 | 27 | 13 | 48.1% | 48.1% | 0 | 0 - 1 | - |
| | 14 **(10, 11, 12, 13, 15)** | 8 | 500 | 497 | 271 | 81 | 29.9% | 16.3% | 24 | 5 - 43 | 3.8% |
| | 15 **(10, 11, 12, 13, 14)** | 3 | 500 | 499 | 271 | 80 | 29.5% | 16.0% | 27 | 7 - 47 | 4.0% |
| | 15 | 6 | 25 | 25 | 25 | 17 | 68.0% | 68.0% | 0 | 0 - 1 | - |
| | 15 **(10, 11, 12, 13, 14)** | 8 | 500 | 497 | 271 | 81 | 29.9% | 16.3% | 20 | 3 - 37 | 3.5% |
| | 16 | 2 | 50 | 50 | 50 | 23 | 46.0% | 46.0% | 5 | 0 - 10 | - |
| | 16 **(55)** | 3 | 150 | 152 | 151 | 68 | 45.0% | 44.7% | 35 | 25 - 45 | 6.8% |
| | 16 | 6 | 50 | 50 | 50 | 26 | 52.0% | 52.0% | 4 | 0 - 8 | - |
| | 16 **(55)** | 8 | 100 | 100 | 99 | 47 | 47.5% | 47.0% | 11 | 5 - 17 | 6.3% |
| | 17 | 8 | 75 | 75 | 75 | 19 | 25.3% | 25.3% | 23 | 11 - 35 | - |
| * | 19 **(20)** | 6 | 50 | 47 | 50 | 22 | 44.0% | 46.8% | 7 | 2 - 12 | - |
| * | 20 **(19)** | 6 | 50 | 47 | 50 | 22 | 44.0% | 46.8% | 0 | 0 - 1 | - |
| | 21 | 6 | 25 | 25 | 25 | 13 | 52.0% | 52.0% | 4 | 0 - 8 | - |
| | 22 | 1 | 600 | 598 | 184 | 77 | 41.8% | 12.9% | 7 | 0 - 19 | 2.0% |
| | 22 | 3 | 200 | 200 | 154 | 38 | 24.7% | 19.0% | 50 | 28 - 72 | 10.8% |
| | 22 | 6 | 100 | 100 | 100 | 56 | 56.0% | 56.0% | 0 | 0 - 1 | - |
| | 22 | 8 | 100 | 100 | 100 | 33 | 33.0% | 33.0% | 21 | 11 - 31 | - |
| | 23 **(26)** | 3 | 100 | 100 | 100 | 40 | 40.0% | 40.0% | 50 | 39 - 61 | - |
| | 23 **(26)** | 6 | 1200 | 1196 | 290 | 119 | 41.0% | 9.9% | 188 | 125 - 251 | 5.3% |
| | 24 | 3 | 300 | 300 | 166 | 65 | 39.2% | 21.7% | 185 | 158 - 212 | 9.1% |
| | 24 | 6 | 1200 | 1198 | 193 | 81 | 42.0% | 6.8% | 650 | 544 - 756 | 8.9% |
| | 24 | 8 | 1500 | 1499 | 196 | 66 | 33.7% | 4.4% | 839 | 691 - 987 | 9.9% |
| | 25 | 6 | 50 | 50 | 50 | 30 | 60.0% | 60.0% | 0 | 0 - 1 | - |
| | 26 **(23)** | 3 | 100 | 100 | 100 | 40 | 40.0% | 40.0% | 26 | 16 - 36 | - |
| | 26 **(23)** | 6 | 1200 | 1196 | 290 | 119 | 41.0% | 9.9% | 174 | 113 - 235 | 5.1% |
| | 27 | 8 | 1000 | 966 | 190 | 60 | 31.6% | 6.2% | 549 | 450 - 648 | 10.3% |
| | 29 | 6 | 50 | 48 | 45 | 25 | 55.6% | 52.1% | 2 | 0 - 5 | 6.3% |
| | 29 | 8 | 500 | 500 | 181 | 59 | 32.6% | 11.8% | 302 | 252 - 352 | 10.0% |
| | 30 | 8 | 500 | 446 | 181 | 54 | 29.8% | 12.1% | 325 | 282 - 368 | 9.5% |
| | 32 **(163)** | 8 | 50 | 37 | 37 | 15 | 40.5% | 40.5% | 4 | 0 - 9 | - |
| | 33 | 8 | 500 | 324 | 181 | 56 | 30.9% | 17.3% | 163 | 130 - 196 | 10.3% |
| | 34 | 1 | 250 | 246 | 160 | 81 | 50.6% | 32.9% | 6 | 0 - 13 | 2.6% |
| | 34 | 3 | 50 | 51 | 51 | 23 | 45.1% | 45.1% | 19 | 12 - 26 | - |
| | 34 | 6 | 50 | 50 | 48 | 28 | 58.3% | 56.0% | 2 | 0 - 5 | 5.7% |
| | 34 | 8 | 200 | 102 | 102 | 29 | 28.4% | 28.4% | 50 | 36 - 64 | - |
| * | 36 | 8 | 25 | 23 | 25 | 16 | 64.0% | 69.6% | 6 | 3 - 9 | - |
| | 37 | 1 | 150 | 155 | 142 | 67 | 47.2% | 43.2% | 13 | 6 - 20 | 4.7% |
| | 37 | 3 | 15 | 15 | 15 | 8 | 53.3% | 53.3% | 11 | 7 - 15 | - |
| | 37 | 6 | 25 | 25 | 25 | 10 | 40.0% | 40.0% | 0 | 0 - 1 | - |
| | 37 | 7 | 50 | 50 | 50 | 31 | 62.0% | 62.0% | 8 | 4 - 12 | - |
| | 37 **(127)** | 8 | 50 | 50 | 50 | 25 | 50.0% | 50.0% | 26 | 19 - 33 | - |
| | 40 | 6 | 200 | 198 | 154 | 78 | 50.6% | 39.4% | 26 | 15 - 37 | 5.3% |
| | 40 | 8 | 50 | 46 | 46 | 14 | 30.4% | 30.4% | 20 | 11 - 29 | - |
| | 41 **(44, 45)** | 3 | 50 | 51 | 51 | 18 | 35.3% | 35.3% | 24 | 15 - 33 | - |
| | 41 **(45)** | 6 | 100 | 100 | 98 | 48 | 49.0% | 48.0% | 9 | 3 - 15 | 5.7% |
| | 41 **(44, 45)** | 8 | 100 | 100 | 100 | 39 | 39.0% | 39.0% | 27 | 17 - 37 | - |
| | 44 **(41, 45)** | 3 | 50 | 51 | 51 | 18 | 35.3% | 35.3% | 0 | 0 - 1 | - |
| | 44 **(41, 45)** | 8 | 100 | 100 | 100 | 39 | 39.0% | 39.0% | 5 | 0 - 10 | - |
| | 45 **(41, 44)** | 3 | 50 | 51 | 51 | 18 | 35.3% | 35.3% | 7 | 1 - 13 | - |
| | 45 **(41)** | 6 | 100 | 100 | 98 | 48 | 49.0% | 48.0% | 6 | 1 - 11 | 4.9% |
| | 45 | 7 | 100 | 68 | 65 | 18 | 27.7% | 26.5% | 43 | 31 - 55 | 17.4% |
| | 45 **(41, 44)** | 8 | 100 | 100 | 100 | 39 | 39.0% | 39.0% | 13 | 5 - 21 | - |
| * | 47 **(49)** | 6 | 100 | 98 | 100 | 46 | 46.0% | 46.9% | 24 | 16 - 32 | - |

TABLE XI (Continued)

# WHITE-TAILED DEER 2012 SALES, RESPONSE RATES, AND CONFIDENCE INTERVALS BY HUNT AREA AND LICENSE TYPE

| | HUNT AREA **(cross hunt areas)** | LICENSE TYPE | NUMBER AUTHORIZED | NUMBER SOLD | NUMBER SURVEYED | NUMBER USABLE SURVEYS | USEABLE / SURVEYED (%) | USEABLE / SOLD (%) | HARVEST ESTIMATE | 90% CONFIDENCE LIMITS | SUCCESS 90% MARGIN ERROR ± (%) |
|---|---|---|---|---|---|---|---|---|---|---|---|
| * | 49 **(47)** | 6 | 100 | 98 | 100 | 46 | 46.0% | 46.9% | 0 | 0 - 1 | - |
| | 51 | 3 | 100 | 100 | 100 | 32 | 32.0% | 32.0% | 56 | 43 - 69 | - |
| | 51 | 6 | 100 | 100 | 100 | 48 | 48.0% | 48.0% | 15 | 8 - 22 | - |
| | 51 | 8 | 100 | 98 | 98 | 38 | 38.8% | 38.8% | 45 | 34 - 56 | - |
| | 52 | 6 | 50 | 47 | 47 | 17 | 36.2% | 36.2% | 3 | 0 - 8 | - |
| | 55 **(16)** | 3 | 150 | 152 | 151 | 68 | 45.0% | 44.7% | 56 | 44 - 68 | 7.7% |
| | 55 | 6 | 50 | 50 | 50 | 22 | 44.0% | 44.0% | 16 | 9 - 23 | - |
| | 55 **(16)** | 8 | 100 | 100 | 99 | 47 | 47.5% | 47.0% | 29 | 20 - 38 | 8.8% |
| | 57 | 3 | 75 | 78 | 77 | 41 | 53.2% | 52.6% | 36 | 28 - 44 | 9.9% |
| | 57 | 6 | 50 | 50 | 50 | 21 | 42.0% | 42.0% | 12 | 5 - 19 | - |
| | 57 | 8 | 50 | 50 | 50 | 22 | 44.0% | 44.0% | 20 | 13 - 27 | - |
| * | 59 **(60, 62, 63, 64)** | 3 | 200 | 202 | 203 | 71 | 35.0% | 35.1% | 20 | 10 - 30 | - |
| | 59 **(60, 62, 63, 64)** | 8 | 75 | 75 | 75 | 37 | 49.3% | 49.3% | 18 | 11 - 25 | - |
| | 60 | 1 | 100 | 104 | 104 | 39 | 37.5% | 37.5% | 3 | 0 - 7 | - |
| | 60 | 2 | 150 | 149 | 142 | 60 | 42.3% | 40.3% | 0 | 0 - 1 | 0.6% |
| * | 60 **(59, 62, 63, 64)** | 3 | 200 | 202 | 203 | 71 | 35.0% | 35.1% | 6 | 0 - 12 | - |
| | 60 | 6 | 50 | 51 | 51 | 23 | 45.1% | 45.1% | 4 | 0 - 8 | - |
| | 60 **(59, 62, 63, 64)** | 8 | 75 | 75 | 75 | 37 | 49.3% | 49.3% | 3 | 0 - 7 | - |
| * | 62 **(59, 60, 63, 64)** | 3 | 200 | 202 | 203 | 71 | 35.0% | 35.1% | 5 | 0 - 11 | - |
| | 62 **(63, 64)** | 6 | 150 | 151 | 151 | 43 | 28.5% | 28.5% | 4 | 0 - 10 | - |
| | 62 **(59, 60, 63, 64)** | 8 | 75 | 75 | 75 | 37 | 49.3% | 49.3% | 2 | 0 - 5 | - |
| * | 63 **(59, 60, 62, 64)** | 3 | 200 | 202 | 203 | 71 | 35.0% | 35.1% | 5 | 0 - 11 | - |
| | 63 **(62, 64)** | 6 | 150 | 151 | 151 | 43 | 28.5% | 28.5% | 0 | 0 - 1 | - |
| | 63 **(59, 60, 62, 64)** | 8 | 75 | 75 | 75 | 37 | 49.3% | 49.3% | 2 | 0 - 5 | - |
| | 64 | 2 | 100 | 103 | 103 | 49 | 47.6% | 47.6% | 2 | 0 - 5 | - |
| * | 64 **(59, 60, 62, 63)** | 3 | 200 | 202 | 203 | 71 | 35.0% | 35.1% | 54 | 39 - 69 | - |
| | 64 **(62, 63)** | 6 | 150 | 151 | 151 | 43 | 28.5% | 28.5% | 14 | 4 - 24 | - |
| | 64 **(59, 60, 62, 63)** | 8 | 75 | 75 | 75 | 37 | 49.3% | 49.3% | 8 | 3 - 13 | - |
| | 65 **(66, 88)** | 3 | 500 | 493 | 271 | 62 | 22.9% | 12.6% | 138 | 94 - 182 | 8.9% |
| | 65 **(66, 88)** | 8 | 700 | 641 | 281 | 76 | 27.0% | 11.9% | 149 | 100 - 198 | 7.6% |
| | 66 **(65, 88)** | 3 | 500 | 493 | 271 | 62 | 22.9% | 12.6% | 16 | 0 - 34 | 3.6% |
| | 66 **(65, 88)** | 8 | 700 | 641 | 281 | 76 | 27.0% | 11.9% | 30 | 5 - 55 | 3.9% |
| | 74 **(75, 76, 77)** | 3 | 50 | 50 | 50 | 24 | 48.0% | 48.0% | 9 | 3 - 15 | - |
| | 75 **(74, 76, 77)** | 3 | 50 | 50 | 50 | 24 | 48.0% | 48.0% | 6 | 1 - 11 | - |
| | 76 **(74, 75, 77)** | 3 | 50 | 50 | 50 | 24 | 48.0% | 48.0% | 0 | 0 - 1 | - |
| | 77 **(74, 75, 76)** | 3 | 50 | 50 | 50 | 24 | 48.0% | 48.0% | 9 | 3 - 15 | - |
| | 78 **(79, 80, 81, 83)** | 1 | 10 | 15 | 15 | 10 | 66.7% | 66.7% | 0 | 0 - 1 | - |
| | 78 **(79, 80, 81, 161)** | 3 | 25 | 25 | 23 | 17 | 73.9% | 68.0% | 7 | 4 - 10 | 13.6% |
| | 78 **(79, 80, 81, 161)** | 8 | 25 | 25 | 25 | 13 | 52.0% | 52.0% | 8 | 3 - 13 | - |
| | 79 **(78, 80, 81, 83)** | 1 | 10 | 15 | 15 | 10 | 66.7% | 66.7% | 0 | 0 - 1 | - |
| | 79 **(78, 80, 81, 161)** | 3 | 25 | 25 | 23 | 17 | 73.9% | 68.0% | 1 | 0 - 3 | 7.8% |
| | 79 **(78, 80, 81, 161)** | 8 | 25 | 25 | 25 | 13 | 52.0% | 52.0% | 0 | 0 - 1 | - |
| | 80 **(78, 79, 81, 83)** | 1 | 10 | 15 | 15 | 10 | 66.7% | 66.7% | 0 | 0 - 1 | - |
| | 80 **(78, 79, 81, 161)** | 3 | 25 | 25 | 23 | 17 | 73.9% | 68.0% | 2 | 0 - 4 | 9.5% |
| | 80 **(78, 79, 81, 161)** | 8 | 25 | 25 | 25 | 13 | 52.0% | 52.0% | 2 | 0 - 5 | - |
| | 81 **(78, 79, 80, 83)** | 1 | 10 | 15 | 15 | 10 | 66.7% | 66.7% | 0 | 0 - 1 | - |
| | 81 **(78, 79, 80, 161)** | 3 | 25 | 25 | 23 | 17 | 73.9% | 68.0% | 3 | 0 - 6 | 10.8% |
| | 81 **(78, 79, 80, 161)** | 8 | 25 | 25 | 25 | 13 | 52.0% | 52.0% | 2 | 0 - 5 | - |
| | 82 | 1 | 10 | 10 | 10 | 5 | 50.0% | 50.0% | 0 | 0 - 1 | - |
| | 83 **(78, 79, 80, 81)** | 1 | 10 | 15 | 15 | 10 | 66.7% | 66.7% | 0 | 0 - 1 | - |
| | 84 | 1 | 75 | 77 | 77 | 42 | 54.5% | 54.5% | 0 | 0 - 1 | - |
| * | 87 | 1 | 100 | 99 | 101 | 47 | 46.5% | 47.5% | 2 | 0 - 5 | - |
| | 88 **(65, 66)** | 3 | 500 | 493 | 271 | 62 | 22.9% | 12.6% | 31 | 7 - 55 | 4.9% |
| | 88 | 6 | 50 | 50 | 50 | 24 | 48.0% | 48.0% | 0 | 0 - 1 | - |
| | 88 **(65, 66)** | 8 | 700 | 641 | 281 | 76 | 27.0% | 11.9% | 30 | 5 - 55 | 3.9% |
| | 89 | 1 | 175 | 180 | 148 | 74 | 50.0% | 41.1% | 0 | 0 - 1 | 0.5% |
| | 90 | 1 | 100 | 103 | 103 | 50 | 48.5% | 48.5% | 0 | 0 - 1 | - |
| * | 92 **(94, 160)** | 3 | 50 | 49 | 50 | 25 | 50.0% | 51.0% | 19 | 13 - 25 | - |
| | 92 **(94, 96)** | 6 | 25 | 26 | 26 | 15 | 57.7% | 57.7% | 2 | 0 - 5 | - |
| | 92 **(94, 160)** | 8 | 50 | 50 | 50 | 23 | 46.0% | 46.0% | 15 | 8 - 22 | - |
| * | 94 **(92, 160)** | 3 | 50 | 49 | 50 | 25 | 50.0% | 51.0% | 0 | 0 - 1 | - |
| | 94 **(92, 96)** | 6 | 25 | 26 | 26 | 15 | 57.7% | 57.7% | 0 | 0 - 1 | - |
| | 94 **(92, 160)** | 8 | 50 | 50 | 50 | 23 | 46.0% | 46.0% | 5 | 0 - 10 | - |
| | 96 **(92, 94)** | 6 | 25 | 26 | 26 | 15 | 57.7% | 57.7% | 0 | 0 - 1 | - |
| * | 97 | 3 | 25 | 23 | 25 | 10 | 40.0% | 43.5% | 12 | 7 - 17 | - |
| | 97 | 6 | 50 | 52 | 52 | 24 | 46.2% | 46.2% | 5 | 0 - 10 | - |
| | 101 | 1 | 50 | 51 | 51 | 28 | 54.9% | 54.9% | 0 | 0 - 1 | - |
| | 102 | 1 | 400 | 403 | 175 | 89 | 50.9% | 22.1% | 0 | 0 - 1 | 0.2% |
| | 105 **(106, 109)** | 1 | 50 | 53 | 53 | 32 | 60.4% | 60.4% | 0 | 0 - 1 | - |
| | 105 | 6 | 200 | 150 | 150 | 71 | 47.3% | 47.3% | 41 | 31 - 51 | - |
| | 106 **(105, 109)** | 1 | 50 | 53 | 53 | 32 | 60.4% | 60.4% | 0 | 0 - 1 | - |
| | 109 **(105, 106)** | 1 | 50 | 53 | 53 | 32 | 60.4% | 60.4% | 3 | 0 - 6 | - |
| | 109 | 8 | 25 | 25 | 25 | 12 | 48.0% | 48.0% | 12 | 7 - 17 | - |
| * | 111 | 6 | 50 | 48 | 50 | 23 | 46.0% | 47.9% | 0 | 0 - 1 | - |
| | 111 | 7 | 50 | 50 | 50 | 22 | 44.0% | 44.0% | 0 | 0 - 1 | - |
| | 112 **(113)** | 6 | 50 | 50 | 50 | 29 | 58.0% | 58.0% | 2 | 0 - 5 | - |
| | 113 **(112)** | 6 | 50 | 50 | 50 | 29 | 58.0% | 58.0% | 5 | 1 - 9 | - |
| | 116 | 1 | 75 | 79 | 79 | 37 | 46.8% | 46.8% | 29 | 21 - 37 | - |
| * | 116 **(117, 118)** | 3 | 100 | 100 | 102 | 47 | 46.1% | 47.0% | 77 | 69 - 85 | - |
| | 116 **(117, 118)** | 8 | 100 | 100 | 100 | 51 | 51.0% | 51.0% | 67 | 59 - 75 | - |

TABLE XI (Continued)

# WHITE-TAILED DEER 2012 SALES, RESPONSE RATES, AND CONFIDENCE INTERVALS BY HUNT AREA AND LICENSE TYPE

| | HUNT AREA **(cross hunt areas)** | LICENSE TYPE | NUMBER AUTHORIZED | NUMBER SOLD | NUMBER SURVEYED | NUMBER USABLE SURVEYS | USEABLE / SURVEYED (%) | USEABLE / SOLD (%) | HARVEST ESTIMATE | 90% CONFIDENCE LIMITS | SUCCESS 90% MARGIN ERROR ± (%) |
|---|---|---|---|---|---|---|---|---|---|---|---|
| | 117 | 1 | 50 | 50 | 50 | 26 | 52.0% | 52.0% | 0 | 0 - 1 | - |
| * | 117 **(116, 118)** | 3 | 100 | 100 | 102 | 47 | 46.1% | 47.0% | 0 | 0 - 1 | - |
| | 117 **(116, 118)** | 8 | 100 | 100 | 100 | 51 | 51.0% | 51.0% | 0 | 0 - 1 | - |
| | 118 | 1 | 40 | 48 | 48 | 31 | 64.6% | 64.6% | 3 | 0 - 6 | - |
| * | 118 **(116, 117)** | 3 | 100 | 100 | 102 | 47 | 46.1% | 47.0% | 3 | 0 - 7 | - |
| | 118 **(119)** | 6 | 25 | 29 | 29 | 18 | 62.1% | 62.1% | 2 | 0 - 5 | - |
| | 118 **(116, 117)** | 8 | 100 | 100 | 100 | 51 | 51.0% | 51.0% | 0 | 0 - 1 | - |
| * | 119 | 1 | 100 | 99 | 100 | 54 | 54.0% | 54.5% | 2 | 0 - 5 | - |
| | 119 **(118)** | 6 | 25 | 29 | 29 | 18 | 62.1% | 62.1% | 3 | 0 - 6 | - |
| | 120 | 1 | 100 | 106 | 106 | 54 | 50.9% | 50.9% | 23 | 15 - 31 | - |
| | 120 | 3 | 35 | 36 | 36 | 16 | 44.4% | 44.4% | 22 | 16 - 28 | - |
| | 120 | 6 | 50 | 50 | 48 | 27 | 56.3% | 54.0% | 6 | 2 - 10 | 8.7% |
| | 120 | 8 | 300 | 281 | 166 | 70 | 42.2% | 24.9% | 196 | 173 - 219 | 8.1% |
| | 121 | 3 | 100 | 100 | 98 | 45 | 45.9% | 45.0% | 45 | 35 - 55 | 9.9% |
| | 121 | 6 | 500 | 499 | 181 | 61 | 33.7% | 12.2% | 126 | 82 - 170 | 8.7% |
| | 122 | 3 | 50 | 52 | 52 | 19 | 36.5% | 36.5% | 36 | 28 - 44 | - |
| | 122 | 6 | 400 | 400 | 175 | 60 | 34.3% | 15.0% | 61 | 32 - 90 | 7.3% |
| | 122 | 8 | 100 | 100 | 99 | 34 | 34.3% | 34.0% | 24 | 13 - 35 | 10.7% |
| | 123 | 6 | 50 | 50 | 50 | 16 | 32.0% | 32.0% | 4 | 0 - 9 | - |
| | 124 | 3 | 50 | 51 | 51 | 23 | 45.1% | 45.1% | 24 | 17 - 31 | - |
| | 124 | 6 | 400 | 400 | 175 | 78 | 44.6% | 19.5% | 50 | 27 - 73 | 5.7% |
| | 124 | 7 | 100 | 100 | 100 | 31 | 31.0% | 31.0% | 11 | 2 - 20 | - |
| | 124 | 8 | 200 | 200 | 155 | 37 | 23.9% | 18.5% | 54 | 31 - 77 | 11.3% |
| | 125 | 1 | 125 | 127 | 127 | 71 | 55.9% | 55.9% | 0 | 0 - 1 | - |
| | 125 | 6 | 25 | 25 | 25 | 9 | 36.0% | 36.0% | 0 | 0 - 1 | - |
| | 127 | 3 | 15 | 16 | 15 | 11 | 73.3% | 68.8% | 8 | 5 - 11 | 19.5% |
| | 127 | 6 | 125 | 125 | 125 | 64 | 51.2% | 51.2% | 24 | 16 - 32 | - |
| | 127 **(37)** | 8 | 50 | 50 | 50 | 25 | 50.0% | 50.0% | 0 | 0 - 1 | - |
| | 128 | 1 | 50 | 52 | 52 | 25 | 48.1% | 48.1% | 0 | 0 - 1 | - |
| * | 128 | 3 | 50 | 49 | 50 | 25 | 50.0% | 51.0% | 27 | 21 - 33 | - |
| | 128 | 6 | 50 | 52 | 52 | 30 | 57.7% | 57.7% | 3 | 0 - 6 | - |
| | 128 | 7 | 100 | 103 | 103 | 56 | 54.4% | 54.4% | 3 | 0 - 6 | - |
| | 130 | 1 | 20 | 21 | 21 | 15 | 71.4% | 71.4% | 0 | 0 - 1 | - |
| | 130 | 6 | 50 | 52 | 48 | 25 | 52.1% | 48.1% | 6 | 1 - 11 | 9.2% |
| | 131 | 7 | 50 | 50 | 50 | 19 | 38.0% | 38.0% | 0 | 0 - 1 | - |
| | 132 **(133, 168)** | 7 | 50 | 51 | 51 | 22 | 43.1% | 43.1% | 0 | 0 - 1 | - |
| | 133 **(132, 168)** | 7 | 50 | 51 | 51 | 22 | 43.1% | 43.1% | 0 | 0 - 1 | - |
| | 138 **(139, 140, 142, 143)** | 3 | 50 | 50 | 50 | 18 | 36.0% | 36.0% | 0 | 0 - 1 | - |
| | 139 **(138, 140, 142, 143)** | 3 | 50 | 50 | 50 | 18 | 36.0% | 36.0% | 3 | 0 - 8 | - |
| | 140 **(138, 139, 142, 143)** | 3 | 50 | 50 | 50 | 18 | 36.0% | 36.0% | 3 | 0 - 8 | - |
| | 141 **(162)** | 1 | 100 | 101 | 100 | 54 | 54.0% | 53.5% | 0 | 0 - 1 | 0.8% |
| | 142 **(138, 139, 140, 143)** | 3 | 50 | 50 | 50 | 18 | 36.0% | 36.0% | 0 | 0 - 1 | - |
| | 143 **(138, 139, 140, 142)** | 3 | 50 | 50 | 50 | 18 | 36.0% | 36.0% | 4 | 0 - 9 | - |
| | 157 **(170)** | 1 | 450 | 450 | 267 | 120 | 44.9% | 26.7% | 12 | 2 - 22 | 2.3% |
| | 157 **(170)** | 3 | 200 | 200 | 199 | 97 | 48.7% | 48.5% | 104 | 91 - 117 | 6.4% |
| | 157 **(170)** | 6 | 850 | 848 | 285 | 123 | 43.2% | 14.5% | 89 | 52 - 126 | 4.3% |
| | 157 **(170)** | 8 | 325 | 321 | 253 | 103 | 40.7% | 32.1% | 112 | 91 - 133 | 6.6% |
| * | 160 **(92, 94)** | 3 | 50 | 49 | 50 | 25 | 50.0% | 51.0% | 8 | 3 - 13 | - |
| | 160 | 6 | 30 | 32 | 32 | 18 | 56.3% | 56.3% | 3 | 0 - 6 | - |
| | 160 **(92, 94)** | 8 | 50 | 50 | 50 | 23 | 46.0% | 46.0% | 3 | 0 - 7 | - |
| | 161 **(78, 79, 80, 81)** | 3 | 25 | 25 | 23 | 17 | 73.9% | 68.0% | 0 | 0 - 1 | 3.3% |
| | 161 **(78, 79, 80, 81)** | 8 | 25 | 25 | 25 | 13 | 52.0% | 52.0% | 0 | 0 - 1 | - |
| | 162 **(141)** | 1 | 100 | 101 | 100 | 54 | 54.0% | 53.5% | 0 | 0 - 1 | 0.8% |
| | 163 **(32)** | 8 | 50 | 37 | 37 | 15 | 40.5% | 40.5% | 0 | 0 - 1 | - |
| | 164 | 3 | 25 | 25 | 25 | 11 | 44.0% | 44.0% | 19 | 14 - 24 | - |
| | 164 | 6 | 100 | 99 | 99 | 48 | 48.5% | 48.5% | 10 | 4 - 16 | - |
| | 165 | 1 | 125 | 128 | 128 | 53 | 41.4% | 41.4% | 9 | 2 - 16 | - |
| | 165 | 3 | 75 | 74 | 74 | 21 | 28.4% | 28.4% | 60 | 50 - 70 | - |
| | 165 | 6 | 150 | 150 | 142 | 67 | 47.2% | 44.7% | 37 | 26 - 48 | 7.0% |
| | 168 **(132, 133)** | 7 | 50 | 51 | 51 | 22 | 43.1% | 43.1% | 0 | 0 - 1 | - |
| | 170 **(157)** | 1 | 450 | 450 | 267 | 120 | 44.9% | 26.7% | 4 | 0 - 10 | 1.4% |
| | 170 **(157)** | 3 | 200 | 200 | 199 | 97 | 48.7% | 48.5% | 5 | 0 - 10 | 2.3% |
| | 170 **(157)** | 6 | 850 | 848 | 285 | 123 | 43.2% | 14.5% | 7 | 0 - 18 | 1.3% |
| | 170 **(157)** | 8 | 325 | 321 | 253 | 103 | 40.7% | 32.1% | 28 | 15 - 41 | 4.0% |
| | 171 | 3 | 50 | 50 | 50 | 21 | 42.0% | 42.0% | 34 | 27 - 41 | - |
| | 171 | 6 | 200 | 196 | 154 | 59 | 38.3% | 30.1% | 62 | 45 - 79 | 8.8% |
| | A | General | 2750 | 2730 | 1459 | 742 | 50.9% | 27.2% | 1199 | 1128 - 1270 | 2.6% |
| | B | General | 1700 | 1681 | 902 | 447 | 49.6% | 26.6% | 53 | 33 - 73 | 1.2% |
| | C | General | 2400 | 2372 | 1273 | 632 | 49.6% | 26.6% | 154 | 120 - 188 | 1.4% |
| | D | General | 1000 | 992 | 531 | 286 | 53.9% | 28.8% | 14 | 4 - 24 | 1.1% |
| | E | General | 800 | 798 | 426 | 216 | 50.7% | 27.1% | 15 | 4 - 26 | 1.4% |
| | F | General | 1450 | 1379 | 769 | 403 | 52.4% | 29.2% | 92 | 67 - 117 | 1.8% |
| | G | General | 600 | 599 | 319 | 193 | 60.5% | 32.2% | 0 | 0 - 1 | 0.1% |
| | H | General | 800 | 799 | 427 | 230 | 53.9% | 28.8% | 0 | 0 - 1 | 0.1% |
| | J | General | 1100 | 923 | 584 | 270 | 46.2% | 29.3% | 51 | 32 - 70 | 2.0% |
| | K | General | 500 | 498 | 265 | 134 | 50.6% | 26.9% | 0 | 0 - 1 | 0.2% |
| | M | General | 1200 | 997 | 637 | 303 | 47.6% | 30.4% | 39 | 23 - 55 | 1.6% |
| | R | General | 1000 | 995 | 531 | 287 | 54.0% | 28.8% | 38 | 22 - 54 | 1.7% |
| | T | General | 500 | 412 | 265 | 122 | 46.0% | 29.6% | 30 | 16 - 44 | 3.5% |
| | W | General | 900 | 890 | 478 | 272 | 56.9% | 30.6% | 3 | 0 - 8 | 0.6% |
| | Y | General | 2000 | 1984 | 1061 | 529 | 49.9% | 26.7% | 311 | 266 - 356 | 2.3% |

TABLE XI (Continued)

# WHITE-TAILED DEER 2012 SALES, RESPONSE RATES, AND CONFIDENCE INTERVALS BY HUNT AREA AND LICENSE TYPE

| | HUNT AREA **(cross hunt areas)** | LICENSE TYPE | NUMBER AUTHORIZED | NUMBER SOLD | NUMBER SURVEYED | NUMBER USABLE SURVEYS | USEABLE / SURVEYED (%) | USEABLE / SOLD (%) | HARVEST ESTIMATE | 90% CONFIDENCE LIMITS | SUCCESS 90% MARGIN ERROR ± (%) |
|---|---|---|---|---|---|---|---|---|---|---|---|
| | NATRONA | General | - | 3241 | 2727 | 892 | 32.7% | 27.5% | 320 | 274 - 366 | 1.4% |
| | LARAMIE | General | - | 2899 | 2099 | 699 | 33.3% | 24.1% | 158 | 121 - 195 | 1.3% |
| | SHERIDAN | General | - | 2622 | 2122 | 752 | 35.4% | 28.7% | 809 | 747 - 871 | 2.4% |
| | SWEETWATER | General | - | 3336 | 2823 | 935 | 33.1% | 28.0% | 68 | 46 - 90 | 0.7% |
| | ALBANY | General | - | 1341 | 1335 | 437 | 32.7% | 32.6% | 83 | 61 - 105 | 1.6% |
| | CARBON | General | - | 1106 | 1046 | 330 | 31.5% | 29.8% | 47 | 29 - 65 | 1.6% |
| | GOSHEN | General | - | 549 | 444 | 148 | 33.3% | 27.0% | 56 | 36 - 76 | 3.7% |
| | PLATTE | General | - | 605 | 503 | 168 | 33.4% | 27.8% | 47 | 29 - 65 | 3.0% |
| | BIG HORN | General | - | 1234 | 997 | 354 | 35.5% | 28.7% | 91 | 66 - 116 | 2.0% |
| | FREMONT | General | - | 2491 | 2174 | 767 | 35.3% | 30.8% | 179 | 146 - 212 | 1.3% |
| | PARK | General | - | 2502 | 2231 | 845 | 37.9% | 33.8% | 204 | 172 - 236 | 1.3% |
| | LINCOLN | General | - | 2090 | 1692 | 594 | 35.1% | 28.4% | 35 | 19 - 51 | 0.8% |
| | CONVERSE | General | - | 600 | 536 | 163 | 30.4% | 27.2% | 55 | 35 - 75 | 3.3% |
| | NIOBRARA | General | - | 166 | 159 | 49 | 30.8% | 29.5% | 13 | 3 - 23 | 5.8% |
| | HOT SPRINGS | General | - | 220 | 178 | 57 | 32.0% | 25.9% | 8 | 0 - 17 | 3.9% |
| | JOHNSON | General | - | 1003 | 805 | 273 | 33.9% | 27.2% | 316 | 276 - 356 | 4.0% |
| | CAMPBELL | General | - | 3666 | 2969 | 1023 | 34.5% | 27.9% | 609 | 548 - 669 | 1.6% |
| | CROOK | General | - | 772 | 657 | 227 | 34.6% | 29.4% | 265 | 231 - 299 | 4.5% |
| | UINTA | General | - | 2340 | 1895 | 635 | 33.5% | 27.1% | 26 | 11 - 40 | 0.6% |
| | WASHAKIE | General | - | 656 | 607 | 186 | 30.6% | 28.4% | 63 | 42 - 84 | 3.1% |
| | WESTON | General | - | 632 | 531 | 168 | 31.6% | 26.6% | 143 | 113 - 173 | 4.7% |
| | TETON | General | - | 982 | 799 | 281 | 35.2% | 28.6% | 38 | 22 - 55 | 1.7% |
| | SUBLETTE | General | - | 1079 | 930 | 290 | 31.2% | 26.9% | 22 | 9 - 35 | 1.2% |
| * | RESIDENT DRAW | General | - | 3124 | 3173 | 1399 | 44.1% | 44.8% | 221 | 194 - 248 | 0.9% |
| | TOTAL TYPE 1 - 3 | | 6795 | 6848 | 5256 | 2289 | 43.6% | 33.4% | 1677 | - | - |
| | TOTAL TYPE 6 - 8 | | 16055 | 15502 | 8012 | 3273 | 40.9% | 21.1% | 5713 | - | - |
| | TOTAL NR GENERAL | | 18700 | 18049 | 9927 | 5066 | 51.0% | 28.1% | 1999 | - | - |
| | TOTAL RES GENERAL | | - | 39256 | 33432 | 11672 | 34.9% | 29.7% | 3876 | - | - |
| | GRAND TOTAL | | - | 79655 | 56627 | 22300 | 39.4% | 28.0% | 13265 | - | - |

* Actual downloads exceed WG&F sales data.

Note: Harvest estimates for limited quota licenses allowing antlered harvests are based off antlered harvests only while estimates for limited quota licenses allowing only antlerless harvests are based off adult antlerless harvests only. Harvest estimates for general licenses are based off antlered harvest only. The statewide harvest totals shown in Table V include all harvests.

Note: Success margin of error is not applicable (-) for licenses were a census sample was taken.

TABLE XII

# DEER HUNTERS HUNTING ON OPENING DAY

## BY HUNT AREA AND RESIDENCY

## 2012

| AREA | RESIDENT HUNTERS HUNTING ON OPENING DAY | PERCENT WHO HUNTED ON OPENING DAY | NONRESIDENT HUNTERS HUNTING ON OPENING DAY | PERCENT WHO HUNTED ON OPENING DAY |
|---|---|---|---|---|
| 1 | 210 | 24.4% | 172 | 21.1% |
| 2 | 442 | 21.9% | 392 | 25.2% |
| 3 | 65 | 17.5% | 52 | 25.0% |
| 4 | 170 | 22.7% | 97 | 37.2% |
| 5 | 56 | 19.2% | 53 | 34.7% |
| 6 | 127 | 32.0% | 24 | 17.8% |
| 7 | 34 | 43.2% | 71 | 76.0% |
| 8 | 18 | 32.2% | 59 | 71.4% |
| 9 | 13 | 19.5% | 128 | 68.0% |
| 10 | 110 | 44.3% | 177 | 67.7% |
| 11 | 61 | 34.1% | 191 | 59.9% |
| 12 | 34 | 20.8% | 121 | 61.5% |
| 13 | 135 | 38.2% | 259 | 57.3% |
| 14 | 40 | 23.4% | 177 | 66.9% |
| 15 | 74 | 41.4% | 34 | 66.0% |
| 16 | 207 | 40.9% | 72 | 47.2% |
| 17 | 143 | 32.9% | 166 | 42.7% |
| 18 | 120 | 25.1% | 154 | 42.7% |
| 19 | 110 | 42.5% | 147 | 58.0% |
| 20 | 36 | 34.2% | 15 | 30.8% |
| 21 | 49 | 30.3% | 53 | 49.9% |
| 22 | 118 | 31.5% | 206 | 49.0% |
| 23 | 220 | 19.4% | 435 | 45.2% |
| 24 | 425 | 15.1% | 207 | 19.0% |
| 25 | 156 | 33.4% | 119 | 41.1% |
| 26 | 147 | 22.8% | 164 | 38.9% |
| 27 | 165 | 15.9% | 158 | 38.8% |
| 28 | 91 | 29.8% | 79 | 55.3% |
| 29 | 99 | 24.5% | 190 | 35.2% |
| 30 | 73 | 16.4% | 159 | 45.6% |
| 31 | 7 | 22.2% | 11 | 23.1% |
| 32 | 11 | 23.6% | 27 | 52.1% |
| 33 | 91 | 19.5% | 324 | 51.3% |
| 34 | 85 | 31.4% | 31 | 46.9% |
| 35 | 20 | 20.7% | 33 | 43.5% |
| 36 | 134 | 43.5% | 113 | 71.1% |
| 37 | 63 | 44.8% | 23 | 41.3% |
| 39 | 26 | 37.3% | 72 | 68.8% |
| 40 | 58 | 23.3% | 359 | 56.9% |
| 41 | 96 | 36.9% | 96 | 63.6% |
| 44 | 31 | 35.4% | 83 | 80.0% |
| 45 | 85 | 43.0% | 94 | 57.0% |
| 46 | 70 | 44.7% | 94 | 81.8% |
| 47 | 156 | 50.7% | 125 | 72.6% |
| 49 | 100 | 55.8% | 71 | 64.5% |
| 50 | 81 | 52.7% | 69 | 95.2% |
| 51 | 86 | 29.5% | 178 | 66.8% |
| 52 | 42 | 37.5% | 34 | 53.1% |
| 53 | 98 | 35.1% | 62 | 75.0% |
| 55 | 288 | 39.8% | 92 | 47.4% |
| 57 | 241 | 48.8% | 56 | 41.0% |
| 59 | 67 | 36.9% | 15 | 43.7% |
| 60 | 90 | 44.3% | 35 | 62.7% |
| 61 | 48 | 30.3% | 14 | 50.0% |
| 62 | 45 | 43.0% | 16 | 63.1% |
| 63 | 94 | 38.1% | 57 | 62.5% |
| 64 | 290 | 34.2% | 275 | 74.7% |
| 65 | 274 | 27.3% | 303 | 68.1% |
| 66 | 254 | 31.8% | 171 | 79.2% |
| 70 | 207 | 45.5% | 232 | 80.7% |
| 73 | 51 | 44.7% | 51 | 57.7% |
| 74 | 50 | 31.1% | 24 | 87.5% |
| 75 | 168 | 39.2% | 49 | 71.5% |
| 76 | 203 | 39.0% | 42 | 70.6% |
| 77 | 71 | 45.7% | 7 | 46.6% |
| 78 | 173 | 30.0% | 66 | 66.5% |
| 79 | 101 | 32.6% | 80 | 67.7% |
| 80 | 59 | 22.2% | 56 | 91.5% |
| 81 | 93 | 34.1% | 52 | 65.2% |
| 82 | 448 | 44.1% | 589 | 89.3% |
| 83 | 14 | 46.0% | 7 | 66.7% |

TABLE XII (Continued)

DEER 2012 HUNTERS HUNTING ON OPENING DAY BY HUNT AREA AND RESIDENCY

| AREA | RESIDENT HUNTERS HUNTING ON OPENING DAY | PERCENT WHO HUNTED ON OPENING DAY | NONRESIDENT HUNTERS HUNTING ON OPENING DAY | PERCENT WHO HUNTED ON OPENING DAY |
|---|---|---|---|---|
| 84 | 35 | 62.1% | 8 | 71.4% |
| 87 | 36 | 53.6% | 8 | 46.2% |
| 88 | 167 | 39.0% | 20 | 38.4% |
| 89 | 71 | 55.3% | 28 | 76.2% |
| 90 | 27 | 33.3% | 3 | 15.0% |
| 92 | 338 | 48.3% | 155 | 94.3% |
| 94 | 177 | 51.9% | 41 | 58.1% |
| 96 | 229 | 58.6% | 200 | 76.5% |
| 97 | 151 | 47.9% | 127 | 72.7% |
| 98 | 45 | 39.4% | 11 | 60.0% |
| 100 | 139 | 59.3% | 98 | 66.7% |
| 101 | 23 | 57.9% | 10 | 88.9% |
| 102 | 204 | 64.9% | 37 | 51.9% |
| 105 | 85 | 36.5% | 56 | 38.0% |
| 106 | 54 | 23.2% | 24 | 11.3% |
| 109 | 18 | 53.1% | 1 | 10.8% |
| 110 | 30 | 18.9% | 7 | 8.7% |
| 111 | 36 | 13.7% | 30 | 11.0% |
| 112 | 72 | 26.2% | 44 | 22.2% |
| 113 | 98 | 32.0% | 17 | 10.3% |
| 114 | 9 | 75.0% | 0 | 0.0% |
| 115 | 7 | 24.2% | 0 | 0.0% |
| 116 | 36 | 24.2% | 23 | 43.1% |
| 117 | 24 | 57.6% | 5 | 57.1% |
| 118 | 17 | 44.1% | 12 | 70.8% |
| 119 | 27 | 30.6% | 4 | 19.3% |
| 120 | 56 | 26.9% | 15 | 13.2% |
| 121 | 367 | 37.0% | 110 | 44.3% |
| 122 | 568 | 42.4% | 67 | 43.5% |
| 123 | 62 | 39.1% | 16 | 32.2% |
| 124 | 354 | 39.9% | 126 | 43.2% |
| 125 | 40 | 44.2% | 7 | 20.6% |
| 127 | 53 | 35.0% | 41 | 46.6% |
| 128 | 334 | 36.2% | 33 | 28.5% |
| 130 | 189 | 49.7% | 1 | 20.8% |
| 131 | 360 | 44.2% | 62 | 79.2% |
| 132 | 477 | 42.4% | 100 | 77.3% |
| 133 | 228 | 41.3% | 38 | 41.0% |
| 134 | 383 | 46.3% | 106 | 78.4% |
| 135 | 933 | 41.4% | 153 | 64.9% |
| 138 | 130 | 42.2% | 0 | 0.0% |
| 139 | 71 | 32.6% | 3 | 29.7% |
| 140 | 56 | 31.1% | 0 | 0.0% |
| 141 | 34 | 50.0% | 5 | 28.6% |
| 142 | 284 | 49.3% | 120 | 63.6% |
| 143 | 301 | 36.3% | 40 | 65.0% |
| 144 | 449 | 55.0% | 134 | 57.1% |
| 145 | 309 | 49.0% | 67 | 52.4% |
| 146 | 25 | 24.4% | 0 | 0.0% |
| 148 | 49 | 24.3% | 7 | 18.2% |
| 149 | 3 | 8.8% | 10 | 75.0% |
| 150 | 0 | 0.0% | 7 | 66.7% |
| 151 | 59 | 25.5% | 41 | 66.7% |
| 152 | 242 | 40.1% | 99 | 43.9% |
| 153 | 79 | 44.8% | 31 | 37.5% |
| 154 | 213 | 51.5% | 48 | 60.9% |
| 155 | 61 | 43.7% | 20 | 75.0% |
| 156 | 56 | 33.2% | 34 | 62.5% |
| 157 | 344 | 32.5% | 114 | 44.5% |
| 160 | 113 | 42.1% | 42 | 92.6% |
| 161 | 30 | 31.3% | 14 | 40.0% |
| 162 | 4 | 22.2% | 1 | 20.0% |
| 163 | 32 | 59.5% | 124 | 80.5% |
| 164 | 139 | 38.5% | 58 | 36.6% |
| 165 | 67 | 36.4% | 25 | 42.2% |
| 168 | 411 | 49.5% | 106 | 69.1% |
| 169 | 42 | 66.1% | 83 | 84.6% |
| 170 | 21 | 31.2% | 2 | 11.5% |
| 171 | 66 | 20.9% | 22 | 29.9% |

TABLE XIII

# TOTAL DEER

## ARCHERY HUNTING - Harvest

BY HUNTERS HOLDING AN ARCHERY TAG

2012

| | NUMBER ACTIVE ARCHERY HUNTERS | HARVEST | | | | HUNTER SUCCESS | DAYS/ HARVEST |
|---|---|---|---|---|---|---|---|
| | | BUCK | DOE | FAWN | TOTAL | | |
| STATE TOTAL | 9,422 | 1,646 | 954 | 87 | 2,687 | 28.5% | 26.5 |
| RESIDENT | 7,882 | 1,074 | 670 | 66 | 1,810 | 23.0% | 34.0 |
| Mule Deer | - | 710 | 315 | 24 | 1,049 | - | - |
| White Tail | - | 364 | 355 | 42 | 761 | - | - |
| NONRESIDENT | 1,540 | 572 | 284 | 21 | 877 | 56.9% | 11.2 |
| Mule Deer | - | 381 | 115 | 7 | 503 | - | - |
| White Tail | - | 191 | 169 | 14 | 374 | - | - |

TABLE XIV

# TOTAL DEER

## ARCHERY HUNTING - Total Days

BY HUNTERS HOLDING AN ARCHERY TAG

2012

| | TOTAL | | ARCHERY ONLY SEASON | | GUN SEASON | |
|---|---|---|---|---|---|---|
| | HUNTERS | DAYS | HUNTERS | DAYS | HUNTERS | DAYS |
| STATE TOTAL | 9,422 | 71,334 | 9,114 | 61,566 | 2,233 | 9,768 |
| RESIDENT | 7,882 | 61,517 | 7,600 | 52,609 | 2,035 | 8,908 |
| NONRESIDENT | 1,540 | 9,817 | 1,514 | 8,957 | 198 | 860 |

**WYOMING GAME AND FISH COMMISSION**

**CHAPTER 6**

**DEER HUNTING SEASONS**

**Section 1. Authority.** This regulation is promulgated by authority of W.S. §23-1-302, §23-1-703 and §23-2-104.

**Section 2. Hunting Seasons Established.** There shall be open seasons during 2012 for the hunting of deer as set forth in this Chapter and in accordance with Chapter 2, General Hunting Regulation.

**Section 3. Regular Hunting Seasons.**

(a) Hunt areas, season dates and limitations.

| Hunt Area | Type | Dates of Seasons Opens | Closes | Limitations |
|---|---|---|---|---|
| 1, 2, 3 | | Nov. 1 | Nov. 22 | General license; antlered deer off private land; any deer on private land |
| 1, 2, 3 | 6 | Nov. 1 | Nov. 22 | Limited quota; 25 licenses doe or fawn valid on private land |
| 1, 2 | 8 | Nov. 1 | Nov. 22 | Limited quota; 800 licenses doe or fawn white-tailed deer valid on private land |
| 4, 5, 6 | | Nov. 1 | Nov. 20 | General license; antlered deer off private land; any deer on private land except the lands of the State of Wyoming's Ranch A property shall be closed |
| 4 | 6 | Nov. 1 | Nov. 20 | Limited quota; 150 licenses doe or fawn valid on private land |
| 5 | 6 | Nov. 1 | Nov. 20 | Limited quota; 25 licenses doe or fawn |
| 6, 9 | 6 | Nov. 1 | Nov. 20 | Limited quota; 25 licenses doe or fawn valid in those portions of Area 6 and Area 9 east of U.S. Highway 85 |
| 7, 8, 9 | | Oct. 1 | Oct. 15 | General license; antlered deer |
| 8 | 6 | Oct. 1 | Oct. 15 | Limited quota; 25 licenses doe or fawn valid in that portion of Area 8 north of Lodgepole Creek |
| 10 | | Oct. 1 | Oct. 7 | General license; antlered deer three (3) points or more on either antler |
| 11 | | Oct. 1 | Oct. 15 | General license; antlered deer |
| | 6 | Oct. 1 | Nov. 30 | Limited quota; 25 licenses doe or fawn |
| 12, 13, 14 | | Oct. 1 | Oct. 15 | General license; antlered deer |
| | | Oct. 16 | Nov. 30 | General license; doe or fawn white-tailed deer |
| | 6 | Oct. 1 | Oct. 31 | Limited quota; 25 licenses doe or fawn |
| 12 | 7 | Oct. 1 | Nov. 30 | Limited quota; 50 licenses doe or fawn valid in that portion of Area 12 east of U.S. Highway 85 |
| 10, 11, 12, 13, 14, 15 | 3 | Oct. 1 | Nov. 30 | Limited quota; 500 licenses any white-tailed deer |
| | 8 | Oct. 1 | Nov. 30 | Limited quota; 500 licenses doe or fawn white-tailed deer |
| 15 | | Oct. 1 | Oct. 15 | General license; antlered mule deer or any white-tailed deer |
| | 6 | Oct. 1 | Oct. 15 | Limited quota; 25 licenses doe or fawn |

| Hunt Area | Type | Dates of Seasons Opens | Closes | Limitations |
|---|---|---|---|---|
| 16 | | Oct. 1 | Oct. 14 | General license; antlered mule deer or any white-tailed deer |
| | 2 | Nov. 1 | Dec. 15 | Limited quota; 50 licenses any deer valid in that portion of Area 16 east of U.S. Highway 85 and south of the Tea Kettle Road (Goshen County Road 92) and Goshen County Road 94 |
| | 6 | Nov. 1 | Dec. 15 | Limited quota; 50 licenses doe or fawn valid in that portion of Area 16 east of U.S. Highway 85 and south of the Tea Kettle Road (Goshen County Road 92) and Goshen County Road 94 |
| 16, 55 | 3 | Nov. 1 | Nov. 30 | Limited quota; 150 licenses any white-tailed deer |
| | | Dec. 1 | Dec. 15 | Unused Area 16, 55 Type 3 licenses valid for doe or fawn white-tailed deer |
| | 8 | Nov. 1 | Dec. 15 | Limited quota; 100 licenses doe or fawn white-tailed deer |
| 17 | | Oct. 1 | Oct. 20 | General license; antlered mule deer or any white-tailed deer |
| | | Nov. 1 | Nov. 30 | General license; any white-tailed deer |
| | 8 | Oct. 1 | Nov. 30 | Limited quota; 75 licenses doe or fawn white-tailed deer |
| 18 | | Oct. 1 | Oct. 20 | General license; antlered mule deer or any white-tailed deer |
| 19, 20 | | Oct. 1 | Oct. 20 | General license; antlered mule deer or any white-tailed deer |
| | | Nov. 1 | Nov. 15 | General license; any white-tailed deer |
| | 6 | Oct. 1 | Oct. 31 | Limited quota; 50 licenses doe or fawn valid on private land |
| 21 | | Oct. 1 | Oct. 15 | General license; antlered mule deer or any white-tailed deer |
| | 6 | Oct. 1 | Oct. 31 | Limited quota; 25 licenses doe or fawn valid on private land |
| 22 | 1 | Oct. 1 | Oct. 14 | Limited quota; 600 licenses any deer |
| | 3 | Oct. 1 | Nov. 30 | Limited quota; 200 licenses any white-tailed deer |
| | 6 | Oct. 1 | Oct. 14 | Limited quota; 100 licenses doe or fawn |
| | 8 | Oct. 1 | Nov. 30 | Limited quota; 100 licenses doe or fawn white-tailed deer |
| 23, 26 | | Oct. 1 | Oct. 14 | General license; antlered deer off private land, any deer on private land |
| | | Nov. 1 | Nov. 30 | General license; any white-tailed deer |
| | 3 | Nov. 1 | Nov. 30 | Limited quota; 100 licenses any white-tailed deer |
| | 6 | Oct. 1 | Dec. 16 | Limited quota; 1,200 licenses doe or fawn valid on private land |

| Hunt Area | Type | Dates of Seasons Opens | Closes | Limitations |
|---|---|---|---|---|
| 24 | | Oct. 15 | Oct. 31 | General license; antlered deer off private land, any deer on private land |
| | | Nov. 1 | Nov. 30 | General license; any white-tailed deer |
| | | Dec. 1 | Dec. 16 | General license; antlerless white-tailed deer |
| | 3 | Nov. 1 | Nov. 30 | Limited quota; 300 licenses any white-tailed deer |
| | 6 | Sep. 1 | Dec. 16 | Limited quota; 1,200 licenses doe or fawn valid on private land |
| | 8 | Sep. 1 | Dec. 16 | Limited quota; 1,500 licenses doe or fawn white-tailed deer |
| 25 | | Oct. 15 | Oct. 31 | General license; antlered mule deer or any white-tailed deer |
| | 6 | Oct. 15 | Oct. 31 | Limited quota; 50 licenses doe or fawn |
| 27 | | Oct. 15 | Oct. 31 | General license; any deer |
| | | Nov. 1 | Nov. 30 | General license; any white-tailed deer |
| | | Dec. 1 | Dec. 31 | General license; antlerless white-tailed deer |
| | 8 | Sep. 1 | Sep. 30 | Limited quota; 1,000 licenses doe or fawn white-tailed deer valid on private land |
| | | Oct. 15 | Dec. 31 | Unused Area 27 Type 8 licenses valid in the entire area |
| 28 | | Oct. 15 | Oct. 31 | General license; antlered mule deer or any white-tailed deer |
| 29 | | Oct. 1 | Oct. 14 | General license; antlered deer off private land, any deer on private land |
| | | Nov. 1 | Nov. 15 | General license; any white-tailed deer |
| | | Nov. 16 | Dec. 31 | General license; antlerless white-tailed deer |
| | 6 | Oct. 1 | Nov. 30 | Limited quota; 50 licenses doe or fawn valid on private land |
| | 8 | Sep. 1 | Sep. 30 | Limited quota; 500 licenses doe or fawn white-tailed deer valid on private land in that portion of Area 29 north of Crazy Woman Creek |
| | | Oct. 1 | Dec. 31 | Unused Area 29 Type 8 licenses valid in the entire area |
| 30 | | Oct. 15 | Oct. 31 | General license; any deer |
| | | Nov. 1 | Nov. 30 | General license; any white-tailed deer |
| | | Dec. 1 | Dec. 31 | General license; antlerless white-tailed deer |
| | 8 | Sep. 1 | Sep. 30 | Limited quota; 500 licenses doe or fawn white-tailed deer valid on private land |
| | | Oct. 15 | Dec. 31 | Unused Area 30 Type 8 licenses valid in the entire area |
| 31 | | Oct. 1 | Oct. 10 | General license; antlered deer |
| 32 | | Oct. 15 | Oct. 31 | General license; any deer |
| | | Nov. 1 | Nov. 15 | General license; any white-tailed deer |
| 32, 163 | 8 | Oct. 15 | Nov. 15 | Limited quota; 50 licenses doe or fawn white-tailed deer |

| Hunt Area | Type | Dates of Seasons Opens | Closes | Limitations |
|---|---|---|---|---|
| 33 | | Oct. 15 | Oct. 31 | General license; any deer |
| | | Nov. 1 | Nov. 15 | General license; any white-tailed deer |
| | | Nov. 16 | Dec. 31 | General license; antlerless white-tailed deer |
| | 8 | Sep. 1 | Sep. 30 | Limited quota; 500 licenses doe or fawn white-tailed deer valid on private land |
| | | Oct. 15 | Dec. 31 | Unused Area 33 Type 8 licenses valid in the entire area |
| 34 | 1 | Oct. 15 | Oct. 31 | Limited quota; 250 licenses antlered deer |
| | 3 | Oct. 15 | Nov. 30 | Limited quota; 50 licenses any white-tailed deer |
| | 6 | Oct. 15 | Oct. 31 | Limited quota; 50 licenses doe or fawn valid in that portion of Area 34 east of the Bucknum Road (Natrona County Road 125) within the Casper Creek drainage |
| | 8 | Oct. 15 | Nov. 30 | Limited quota; 200 licenses doe or fawn white-tailed deer |
| 35 | | Oct. 15 | Oct. 31 | General license; any deer |
| 36 | | Oct. 15 | Oct. 22 | General license; antlered mule deer three (3) points or more on either antler or any white-tailed deer |
| | 8 | Oct. 15 | Oct. 22 | Limited quota; 25 licenses doe or fawn white-tailed deer |
| 37 | 1 | Oct. 15 | Oct. 31 | Limited quota; 150 licenses any deer |
| | 3 | Nov. 1 | Nov. 30 | Limited quota; 15 licenses any white-tailed deer |
| | 6 | Sep. 15 | Nov. 15 | Limited quota; 25 licenses doe or fawn |
| | 7 | Sep. 15 | Nov. 15 | Limited quota; 50 licenses doe or fawn valid in that portion of Area 37 within two (2) miles of the Bighorn River or within one-half (1/2) mile of Buffalo Creek Road |
| 37, 127 | 8 | Sep. 15 | Nov. 30 | Limited quota; 50 licenses doe or fawn white-tailed deer |
| 39 | | Oct. 15 | Oct. 25 | General license; antlered deer |
| 40 | | Oct. 15 | Oct. 31 | General license; antlered deer on national forest; any deer off national forest |
| | 6 | Oct. 15 | Oct. 31 | Limited quota; 200 licenses doe or fawn valid off national forest |
| | 8 | Oct. 15 | Nov. 30 | Limited quota; 50 licenses doe or fawn white-tailed deer |
| 41, 44, 45, 46 47, 49 | | Oct. 15 | Oct. 24 | General license; any deer |
| 41, 44, 45 | 3 | Nov. 1 | Nov. 30 | Limited quota; 50 licenses any white-tailed deer |
| | 8 | Oct. 1 | Nov. 30 | Limited quota; 100 licenses doe or fawn white-tailed deer |
| 41, 45 | 6 | Oct. 1 | Nov. 30 | Limited quota; 100 licenses doe or fawn valid on or within one-half (1/2) mile of irrigated lands |
| 45 | 7 | Sep. 1 | Nov. 30 | Limited quota; 100 licenses doe or fawn white-tailed deer also valid in that portion of Area 47 within the Medicine Lodge Creek drainage |
| 47, 49 | 6 | Oct. 1 | Nov. 30 | Limited quota; 100 licenses doe or fawn valid on private land |

| Hunt Area | Type | Dates of Seasons Opens | Closes | Limitations |
|---|---|---|---|---|
| 50, 51 | | Oct. 15 | Oct. 24 | General license; any deer |
| 51 | 3 | Oct. 15 | Nov. 30 | Limited quota; 100 licenses any white-tailed deer |
| | 6 | Oct. 1 | Nov. 30 | Limited quota; 100 licenses doe or fawn valid on private land |
| | 8 | Oct. 1 | Nov. 30 | Limited quota; 100 licenses doe or fawn white-tailed deer |
| 52 | | Oct. 25 | Oct. 31 | General license; antlered deer |
| | 6 | Oct. 1 | Nov. 30 | Limited quota; 50 licenses doe or fawn valid on private land |
| 53 | | Oct. 25 | Oct. 31 | General license; antlered deer |
| 55 | | Oct. 1 | Oct. 11 | General license; antlered mule deer or any white-tailed deer |
| | 6 | Oct. 1 | Dec. 15 | Limited quota; 50 licenses doe or fawn valid in that portion of Area 55 in Goshen County and north of the Laramie River in Platte County |
| 57 | | Oct. 1 | Oct. 11 | General license; antlered mule deer or any white-tailed deer |
| | 3 | Nov. 1 | Nov. 30 | Limited quota; 75 licenses any white-tailed deer |
| | 6 | Oct. 1 | Nov. 30 | Limited quota; 50 licenses doe or fawn |
| | 8 | Nov. 1 | Dec. 31 | Limited quota; 50 licenses doe or fawn white-tailed deer |
| 59, 62, 63 | | Oct. 15 | Oct. 25 | General license; antlered mule deer or any white-tailed deer, except the Wyoming Game and Fish Commission's Tom Thorne/Beth Williams Wildlife Research Center at Sybille shall be closed |
| 59, 60, 62, 63, 64 | 3 | Nov. 1 | Nov. 30 | Limited quota; 200 licenses any white-tailed deer**;** all lands within Curt Gowdy State Park, archery only; the Wyoming Game and Fish Commission's Tom Thorne/Beth Williams Wildlife Research Center at Sybille south of Wyoming Highway 34 shall be closed |
| | | Dec. 1 | Dec. 15 | Unused Area 59, 60, 62, 63, 64 Type 3 licenses valid for doe or fawn white-tailed deer in Area 63 and Area 64 |
| | 8 | Nov. 1 | Dec. 31 | Limited quota; 75 licenses doe or fawn white-tailed deer; all lands within Curt Gowdy State Park, archery only; the Wyoming Game and Fish Commission's Tom Thorne/Beth Williams Wildlife Research Center at Sybille south of Wyoming Highway 34 shall be closed |

| Hunt Area | Type | Dates of Seasons Opens | Closes | Limitations |
|---|---|---|---|---|
| 60 | 1 | Oct. 20 | Nov. 5 | Limited quota; 100 licenses antlered deer on national forest, any deer off national forest; all lands within Curt Gowdy State Park, archery only |
| | 2 | Oct. 20 | Nov. 5 | Limited quota; 150 licenses any deer off national forest; all lands within Curt Gowdy State Park, archery only |
| | | Nov. 6 | Nov. 30 | Unused Area 60 Type 1 and Type 2 licenses valid for doe or fawn white-tailed deer off national forest; all lands within Curt Gowdy State Park, archery only |
| | 6 | Oct. 20 | Nov. 5 | Limited quota; 50 licenses doe or fawn valid in that portion of Area 60 in Laramie County; all lands within Curt Gowdy State Park, archery only |
| | | Nov. 6 | Nov. 30 | Unused Area 60 Type 6 licenses valid for doe or fawn white-tailed deer; all lands within Curt Gowdy State Park, archery only |
| 61 | | Oct. 1 | Oct. 7 | General license; antlered mule deer or any white-tailed deer |
| 62, 63, 64 | 6 | Oct. 15 | Oct. 31 | Limited quota; 150 licenses doe or fawn valid on private land |
| | | Nov. 1 | Dec. 15 | Unused Area 62, 63, 64 Type 6 licenses valid for doe or fawn white-tailed deer |
| 64 | | Oct. 15 | Oct. 25 | General license; antlered mule deer; or any white-tailed deer except the Wyoming Game and Fish Commission's Tom Thorne/Beth Williams Wildlife Habitat Management Area and the Laramie Peak Wildlife Habitat Management Area north of the Tunnel Road (Albany County Road 727) shall be closed |
| | 2 | Oct. 15 | Oct. 25 | Limited quota; 100 licenses antlered deer |
| 65 | | Oct. 15 | Oct. 21 | General license; antlered mule deer or any white-tailed deer |
| 65, 66, 88 | 3 | Oct. 15 | Nov. 30 | Limited quota; 500 licenses any white-tailed deer |
| | 8 | Oct. 15 | Nov. 30 | Limited quota; 700 licenses doe or fawn white-tailed deer |
| 66 | | Oct. 15 | Oct. 21 | General license; antlered mule deer or any white-tailed deer |
| 67 | | | | CLOSED |
| 70 | | Oct. 15 | Oct.21 | General license; antlered mule deer or any white-tailed deer |
| 73 | | Oct. 15 | Oct. 25 | General license; antlered deer |
| 74, 75, 76, 77 | | Oct. 1 | Oct. 7 | General license; antlered mule deer or any white-tailed deer |
| | 3 | Oct. 1 | Nov. 30 | Limited quota; 50 licenses any white-tailed deer |
| 78, 79, 80, 81, 83 | | Oct. 1 | Oct. 7 | General license; antlered mule deer three (3) points or more on either antler or any white-tailed deer |
| | 1 | Oct. 1 | Oct. 31 | Limited quota; 10 licenses antlered deer |

| Hunt Area | Type | Dates of Seasons Opens | Closes | Limitations |
|---|---|---|---|---|
| 78, 79, 80, 81, 161 | 3 | Oct. 1 | Nov. 30 | Limited quota; 25 licenses any white-tailed deer |
| | 8 | Sep. 1 | Dec. 15 | Limited quota; 25 licenses doe or fawn white-tailed deer |
| 82 | | Oct. 1 | Oct. 7 | General license; antlered deer three (3) points or more on either antler |
| | 1 | Oct. 15 | Oct. 31 | Limited quota; 10 licenses any deer |
| 84 | 1 | Oct. 1 | Oct. 14 | Limited quota; 75 licenses antlered mule deer or any white-tailed deer |
| 87 | 1 | Oct. 15 | Oct. 31 | Limited quota; 100 licenses antlered deer |
| 88 | | Oct. 15 | Oct. 21 | General license; antlered mule deer or any white-tailed deer |
| | 6 | Oct. 15 | Nov. 30 | Limited quota; 50 licenses doe or fawn |
| 89 | 1 | Oct. 15 | Oct. 31 | Limited quota; 175 licenses antlered deer |
| 90 | 1 | Oct. 1 | Oct. 31 | Limited quota; 100 licenses any deer |
| 92, 94, 96, 97 | | Oct. 15 | Oct. 22 | General license; antlered mule deer three (3) points or more on either antler or any white-tailed deer |
| 92, 94, 160 | 3 | Nov. 1 | Nov. 20 | Limited quota; 50 licenses any white-tailed deer |
| | 8 | Nov. 1 | Nov. 20 | Limited quota; 50 licenses doe or fawn white-tailed deer |
| 92, 94, 96 | 6 | Oct. 1 | Oct. 22 | Limited quota; 25 licenses doe or fawn valid on private land |
| 97 | 3 | Nov. 1 | Nov. 30 | Limited quota; 25 licenses any white-tailed deer |
| | 6 | Nov. 1 | Nov. 30 | Limited quota; 50 licenses doe or fawn valid in that portion of Area 97 in Natrona County |
| 98 | | Oct. 15 | Oct. 22 | General license; antlered deer three (3) points or more on either antler, archery or muzzle-loading firearms only |
| 100 | | Oct. 1 | Oct. 5 | General license; antlered deer three (3) points or more on either antler |
| | | Oct. 1 | Oct. 7 | General youth license; any deer |
| 101 | 1 | Oct. 15 | Oct. 31 | Limited quota; 50 licenses antlered deer |
| 102 | 1 | Oct. 15 | Oct. 31 | Limited quota; 400 licenses any deer |
| 105 | | Oct. 1 | Oct. 31 | General license; antlered deer on national forest |
| | | Nov. 1 | Nov. 5 | General license; any deer off national forest |
| | | Nov. 6 | Nov. 30 | General license; antlerless deer off national forest |
| | 6 | Nov. 1 | Nov. 30 | Limited quota; 200 licenses doe or fawn off national forest |
| 106 | | Oct. 1 | Oct. 31 | General license; antlered deer |
| 105, 106, 109 | 1 | Nov. 1 | Nov. 15 | Limited quota; 50 licenses antlered deer |
| 109 | 8 | Nov. 15 | Nov. 30 | Limited quota; 25 licenses doe or fawn white-tailed deer |
| 110 | | Oct. 15 | Nov. 10 | General license; antlered deer |
| 111 | | Oct. 15 | Nov. 10 | General license; antlered deer |
| | 6 | Oct. 15 | Nov. 10 | Limited quota; 50 licenses doe or fawn off national forest |
| | 7 | Oct. 1 | Nov. 20 | Limited quota; 50 licenses doe or fawn |

| Hunt Area | Type | Dates of Seasons Opens | Closes | Limitations |
|---|---|---|---|---|
| 112, 113 | | Oct. 15 | Nov. 10 | General license; antlered deer on national forest |
| | | Nov. 1 | Nov. 10 | General license; any deer off national forest |
| | 6 | Oct. 15 | Nov. 10 | Limited quota; 50 licenses doe or fawn off national forest |
| 114 | | Oct. 15 | Nov. 10 | General license; antlered deer |
| 115 | | Sep. 10 | Oct. 21 | General license; antlered deer |
| 116 | 1 | Oct. 15 | Oct. 31 | Limited quota; 75 licenses any deer |
| 116, 117, 118 | 3 | Nov. 1 | Nov. 30 | Limited quota; 100 licenses any white-tailed deer |
| | 8 | Oct. 15 | Nov. 30 | Limited quota; 100 licenses doe or fawn white-tailed deer |
| 117 | 1 | Sep. 15 | Oct. 15 | Limited quota; 50 licenses antlered mule deer or any white-tailed deer |
| 118 | 1 | Oct. 15 | Oct. 31 | Limited quota; 40 licenses any deer |
| 118, 119 | 6 | Sep. 15 | Oct. 31 | Limited quota; 25 licenses doe or fawn |
| 119 | 1 | Nov. 1 | Nov. 15 | Limited quota; 100 licenses any deer |
| 120 | 1 | Nov. 1 | Nov. 15 | Limited quota; 100 licenses any deer |
| | 3 | Nov. 15 | Nov. 30 | Limited quota; 35 licenses any white-tailed deer, also valid in Area 119 |
| | 6 | Sep. 15 | Nov. 15 | Limited quota; 50 licenses doe or fawn valid on private land |
| | 8 | Sep. 15 | Dec. 15 | Limited quota; 300 licenses doe or fawn white-tailed deer |
| 121 | | Nov. 1 | Nov. 10 | General license; any deer |
| | | Nov. 11 | Nov. 30 | General license; antlerless deer |
| | 3 | Nov. 1 | Nov. 30 | Limited quota; 100 licenses any white-tailed deer |
| | 6 | Oct. 15 | Dec. 31 | Limited quota; 500 licenses doe or fawn |
| 122 | | Nov. 1 | Nov. 11 | General license; any deer |
| | | Nov. 12 | Nov. 30 | General license; antlerless deer |
| | 3 | Nov. 1 | Nov. 30 | Limited quota; 50 licenses any white-tailed deer |
| | 6 | Oct. 15 | Dec. 31 | Limited quota; 400 licenses doe or fawn on or within one-half (1/2) mile of irrigated land |
| | 8 | Nov. 1 | Dec. 31 | Limited quota; 100 licenses doe or fawn white-tailed deer |
| 123 | | Oct. 15 | Oct. 31 | General license; any deer |
| | 6 | Oct. 15 | Dec. 31 | Limited quota; 50 licenses doe or fawn valid in that portion of Area 123 on private land south of the Shoshone River |
| 124 | | Nov. 1 | Nov. 11 | General license; any deer |
| | 3 | Nov. 1 | Nov. 30 | Limited quota; 50 licenses any white-tailed deer |
| | 6 | Oct. 1 | Nov. 30 | Limited quota; 400 licenses doe or fawn valid on or within one-half (1/2) mile of irrigated land |
| | 7 | Nov. 1 | Nov. 30 | Limited quota; 100 licenses doe or fawn valid in that portion of Area 124 west of Wyoming Highway 30 and Bighorn County Road 8, on or within one-half (1/2) mile of irrigated land |
| | 8 | Oct. 1 | Nov. 30 | Limited quota; 200 licenses doe or fawn white-tailed deer |

| Hunt Area | Type | Dates of Seasons Opens | Closes | Limitations |
|---|---|---|---|---|
| 125 | 1 | Nov. 1 | Nov. 15 | Limited quota; 125 licenses any deer |
| | 6 | Sep. 1 | Sep. 30 | Limited quota; 25 licenses doe or fawn valid on private land |
| 127 | | Oct. 15 | Oct. 24 | General license; antlered deer off private land, any deer on private land |
| | | Oct. 25 | Oct. 31 | General license; any white-tailed deer |
| | 3 | Nov. 1 | Nov. 30 | Limited quota; 15 licenses any white-tailed deer |
| | 6 | Sep. 15 | Nov. 15 | Limited quota; 125 licenses doe or fawn valid on or within one-half (1/2) mile of irrigated land |
| 128 | | Oct. 1 | Oct. 15 | General license; antlered deer |
| | 1 | Nov. 1 | Nov. 20 | Limited quota; 50 licenses any deer |
| | 3 | Nov. 1 | Nov. 20 | Limited quota; 50 licenses any white-tailed deer |
| | 6 | Nov. 1 | Nov. 20 | Limited quota; 50 licenses doe or fawn |
| | 7 | Nov. 1 | Nov. 20 | Limited quota; 100 licenses doe or fawn valid in Area 128, excluding the Wiggins Fork River, East Fork River and Torrey Creek drainages |
| 130 | | Oct. 1 | Oct. 7 | General license; antlered deer |
| | 1 | Oct. 15 | Oct. 31 | Limited quota; 20 licenses antlered deer |
| | 6 | Oct. 15 | Dec. 31 | Limited quota; 50 licenses doe or fawn valid in that portion of Area 130 on private lands within Sweetwater County |
| 131 | | Oct. 1 | Oct. 5 | General license; antlered deer |
| | | Oct. 1 | Oct. 7 | General youth license; any deer |
| | 7 | Oct. 1 | Oct. 31 | Limited quota; 50 licenses doe or fawn valid in that portion of Area 131 south of the Big Island Road (Sweetwater County Road 4) and west of the Blue Rim Road (Sweetwater County Road 5) or in that portion of Area 131 within the Farson-Eden Irrigation Project |
| 132 | | Oct. 1 | Oct. 12 | General license; antlered deer three (3) points or more on either antler |
| 132, 133, 134, 135, 168 | | Oct. 1 | Oct. 14 | General youth license; any deer |
| 132, 133, 168 | 7 | Oct. 1 | Oct. 14 | Limited quota; 50 licenses doe or fawn valid on irrigated land |
| 133, 134, 135, 168 | | Oct. 1 | Oct. 12 | General license; antlered deer |
| 138, 139, 140, 142, 143 | | Sep. 15 | Oct. 5 | General license; antlered deer |
| | 3 | Oct. 1 | Nov. 30 | Limited quota; 50 licenses any white-tailed deer |
| 141, 162 | 1 | Oct. 1 | Oct. 21 | Limited quota; 100 licenses antlered deer |
| | | Oct. 22 | Oct. 31 | Unused Area 141, 162 Type 1 licenses valid for antlered deer on national forest |
| 144, 145, 146, 149, 151, 152, 153, 154, 155, 156 | | Sep. 15 | Oct. 5 | General license; antlered deer |
| 148 | | Sep. 15 | Oct. 25 | General license; antlered deer |

| Hunt Area | Type | Dates of Seasons Opens | Closes | Limitations |
|---|---|---|---|---|
| 150 | | Sep. 15 | Oct. 5 | General license; antlered deer valid in that portion of Area 150 west of Wyoming Highway 390 |
| | | Sep. 15 | Oct. 5 | General license; antlered deer valid in that portion of Area 150 east of Wyoming Highway 390, archery only |
| 157, 170 | 1 | Oct. 1 | Oct. 31 | Limited quota; 450 licenses any deer |
| | 3 | Nov. 1 | Nov. 30 | Limited quota; 200 licenses any white-tailed deer |
| | 6 | Oct. 1 | Nov. 10 | Limited quota; 850 licenses doe or fawn |
| | 8 | Oct. 1 | Oct. 31 | Limited quota; 325 licenses doe or fawn white-tailed deer |
| | | Nov. 1 | Nov. 30 | Unused Area 157, 170 Type 8 licenses valid on private land |
| 160 | | Oct. 15 | Oct. 22 | General license; antlered mule deer three (3) points or more on either antler or any white-tailed deer |
| | 6 | Oct. 1 | Oct. 22 | Limited quota; 30 licenses doe or fawn valid on private land |
| 161 | | Oct. 15 | Oct. 25 | General license; antlered mule deer three (3) points or more on either antler or any white-tailed deer |
| 163 | | Oct. 15 | Oct. 21 | General license; antlered mule deer or any white-tailed deer |
| | | Nov. 1 | Nov. 15 | General license; any white-tailed deer |
| 164 | | Oct. 1 | Oct. 14 | General license; any deer |
| | 3 | Nov. 1 | Nov. 30 | Limited quota; 25 licenses any white-tailed deer |
| | 6 | Oct. 1 | Oct. 31 | Limited quota; 100 licenses doe or fawn valid on private land |
| | | Nov. 1 | Nov. 30 | Unused Area 164 Type 6 licenses valid for doe or fawn white-tailed deer |
| 165 | 1 | Oct. 15 | Oct. 31 | Limited quota; 125 licenses any deer |
| | 3 | Oct. 15 | Nov. 30 | Limited quota; 75 licenses any white-tailed deer |
| | 6 | Oct. 15 | Oct. 31 | Limited quota; 150 licenses doe or fawn valid on private land |
| | | Nov. 1 | Nov. 30 | Unused Area 165 Type 6 licenses valid for doe or fawn white-tailed deer |
| 169 | | Oct. 15 | Oct. 21 | General license; antlered mule deer or any white-tailed deer |
| | | Nov. 1 | Nov. 15 | General license; any white-tailed deer |
| 171 | | Oct. 1 | Oct. 31 | General license; any deer |
| | 3 | Nov. 1 | Nov. 30 | Limited quota; 50 licenses any white-tailed deer |
| | 6 | Oct. 1 | Nov. 30 | Limited quota; 200 licenses doe or fawn |

Please see Important Hunting Information section of the Deer Hunting Regulations brochure regarding Chronic Wasting Disease.

**Section 4. Special Archery Seasons.** Hunt Areas listed in this section shall have special archery hunting seasons during the dates specified in this section. Archers shall possess a general deer license or a limited quota deer license in addition to an archery license in order to hunt deer during any special archery season.

Archers with general deer licenses shall only hunt in those Hunt Areas specified in Section 3 as open to hunting with a general license and may take any deer.

Archers with limited quota deer licenses shall only hunt in the hunt area(s) and for the sex and species of deer set forth by the limitations of their license as specified in Section 3 of this Chapter.

| Hunt Area | Dates of Seasons Opens | Closes |
|---|---|---|
| 37, 120, 127 | Aug. 15 | Sep. 30 |
| 1-36, 39-41, 44-47, 49-53, 55, 57, 59-66, 70, 73-84, 87-90, 92, 94, 96-98, 100-102, 105, 106, 109-114, 116-119, 124, 125, 128, 130-135, 141, 157, 160-165, 168-171. Curt Gowdy State Park in Area 60 closed. | Sep. 1 | Sep. 30 |
| 138-140, 142-146, 148-156 | Sep. 1 | Sep. 14 |
| 115 | Sep. 1 | Sep. 9 |
| 121-123 | Sep. 15 | Oct. 14 |

**Section 5. Disabled Hunter Season Extension**

(a) Any person qualified for and in possession of a Disabled Hunter Permit issued by the Department in accordance with Wyoming Game and Fish Commission Regulation Chapter 35, Regulation for Disabled Hunter and Disabled Hunter Companion Permits, may hunt deer five (5) days prior to the earliest opening date in the Hunt Area(s) and for the sex and species of deer set forth by the limitations of their license as specified in Section 3 of this Chapter.

(b) Hunters participating in a disabled hunter season extension shall be in possession of a Disabled Hunter Permit which shall be immediately produced for inspection upon request of an officer authorized to enforce this regulation.

**Section 6. Youth Deer Seasons.** Youth hunters who possess a full price youth deer license may take any deer during an antlered deer season in the Hunt Area(s) where their license is valid as specified in Section 3 of this Chapter.

**Section 7. Nonresident Region General Deer License Quotas.**

(a) Nonresident region general deer licenses shall only be valid within the specific region for which they are issued and for only those Hunt Areas in the Region as listed in this section.

(b) Quotas of nonresident region general deer licenses are established for the regions and shall not exceed the numbers specified in this section.

| Region | Deer Hunt Areas | Quotas |
|---|---|---|
| A | 1-6 | 2,750 |
| B | 7-14, 21 | 1,700 |
| C | 17-20, 23, 26, 29, 31 | 2,400 |
| D | 66, 70, 74-81, 83, 161 | 1,000 |
| E | 88, 92, 94, 96-98, 128, 148, 160, 171 | 800 |
| F | 105, 106, 110-115, 121-124, 127 | 1,450 |
| G | 135, 143-145 | 600 |
| H | 130, 138-140, 142, 146, 149-156 | 800 |
| J | 59, 61-65, 73 | 1,100 |
| K | 132-134, 168 | 500 |
| M | 35, 36, 39, 40, 164 | 1,200 |
| R | 41, 44-47, 49-53 | 1,000 |

| Region | Deer Hunt Areas | Quotas |
|---|---|---|
| T | 15, 16, 55, 57 | 500 |
| W | 82, 100, 131 | 900 |
| Y | 24, 25, 27, 28, 30, 32, 33, 163, 169 | 2,000 |

**Section 8. Hunt Area Descriptions.**

(a) Area and Number.

**Area 1. Crook.** Beginning where Wyoming Highway 112 crosses the Wyoming-Montana state line; southwesterly along said highway to Wyoming Highway 24 in the town of Hulett; southerly along said highway to U.S. Highway 14; westerly along said highway to the Cabin Creek Road (Crook County Road 116); northwesterly along said road to Oshoto and the Oshoto Road; westerly along said road to the "D" Road (Crook County Road 68); northerly along said road to the Rocky Point Road (Crook/Campbell County Road 85); northerly along said road to the Wyoming-Montana state line; easterly along said line to Wyoming Highway 112.

**Area 2. Bearlodge.** Beginning where Wyoming Highway 112 crosses the Wyoming-Montana state line; easterly along said line to the Wyoming-South Dakota state line; southerly along said line to Interstate Highway 90; southwesterly along said highway to the town of Sundance and the interchange with U.S. Highway 14; westerly and northerly along said highway to Wyoming Highway 24; northerly along said highway to Wyoming Highway 112 at the town of Hulett; northeasterly along said highway to the Wyoming-Montana state line.

**Area 3. Keyhole.** Beginning at the intersection of Interstate Highway 90 and U.S. Highway 14 in the town of Sundance; southerly and westerly along Interstate Highway 90 to its intersection with the "D" Road; northerly along said road to the Oshoto Road; easterly along said road to Oshoto and the Cabin Creek Road; southerly and easterly along the Cabin Creek Road to U.S. Highway 14; easterly and southerly along said highway to Interstate Highway 90 in the town of Sundance.

**Area 4. Sand Creek.** Beginning where Interstate Highway 90 intersects the Wyoming-South Dakota state line; southerly along said line to U.S. Highway 85; southerly along said highway to Wyoming Highway 585 at Four Corners; northerly and westerly along said highway to the town of Sundance and Interstate Highway 90; northerly and easterly along said highway to the Wyoming-South Dakota state line.

**Area 5. Inyan Kara.** Beginning where Interstate Highway 90 intersects Wyoming Highway 585 in the town of Sundance; southeasterly along Wyoming Highway 585 to the Skull Creek Road; westerly along said road to the Green Mountain Road; northerly along said road to the Dry Creek Road; westerly and northerly along said road to Wyoming Highway 116; westerly and southerly along said highway to U.S. Highway 16 in the town of Upton; northwesterly along said highway to Interstate Highway 90 at the town of Moorcroft; easterly and northerly along said highway to Wyoming Highway 585 at the town of Sundance.

**Area 6. Skull Creek.** Beginning where U.S. Highway 85 intersects the Wyoming-South Dakota state line; southerly along said line to U.S. Highway 16; northwesterly along said highway to Wyoming Highway 116 in the town of Upton; northerly and easterly along said highway to the Dry Creek Road; southerly and easterly along said road to the Green Mountain Road; southerly along said road to the Skull Creek Road; easterly along said road to Wyoming Highway 585; southerly and easterly along said highway to U.S. Highway 85; northerly along said highway to the Wyoming-South Dakota state line.

**Area 7. South Osage.** Beginning at the junction of U.S. Highway 16 and Wyoming Highway 450; southwesterly along Wyoming Highway 450 to Wyoming Highway 116; northerly along said highway to U.S. Highway 16 in the town of Upton; southeasterly along said highway to Wyoming Highway 450.

**Area 8. Upton-Four Horse.** Beginning at the junction of Wyoming Highway 116 and Wyoming Highway 450; westerly along Wyoming Highway 450 to the Keeline Road (U.S.F.S Road 930); northwesterly along said road to Black Thunder Creek; easterly down said creek to Bacon Creek; northerly up said creek to Newel Prong; northerly up said prong to the Cheyenne River/Belle Fourche River Divide; northeasterly along said divide to the divide between Four Horse Creek and Raven Creek; northwesterly along said divide to the Belle Fourche River; northeasterly down said river to Interstate Highway 90; easterly along said highway to U.S. Highway 16; southeasterly along said highway to Wyoming Highway 116 at the town of Upton; southerly along said highway to Wyoming Highway 450.

**Area 9. Blacktail Creek.** Beginning where U.S. Highway 16 crosses the Wyoming-South Dakota state line; southerly along said line to the Dewey Road; northwesterly along said road to U.S. Highway 85; southerly along said highway to the Cheyenne River Road (Weston County Road 54); westerly along said road to the Lynch Road; northerly along said road to Wyoming Highway 450; northeasterly along said highway to U.S. Highway 16; southeasterly along said highway to the Wyoming-South Dakota state line.

**Area 10. Rochelle Hills.** Beginning at the junction of Wyoming Highway 59 and Wyoming Highway 450; easterly along Wyoming Highway 450 to the Lynch Road (Weston County Road 7A); southerly along said road to the Weston-Converse County line and the Clareton Road (Converse County Road 39); southerly along said road to the Dull Center Road (Converse County Road 38); easterly along said road to the Converse-Niobrara County line and the North Lance Creek Road (Niobrara County Road 14); easterly and southerly along said road to the Slagle Road (Niobrara County Road 4); southerly along said road to the Cow Creek Road (Niobrara County Road 3); westerly along said road to the Converse-Niobrara County line and the Cow Creek Road (Converse County Road 45); southerly along said road to the Converse-Niobrara County line and the K-Field Road (Niobrara County Road 50); southerly along said road to the Converse-Niobrara County line and the Walker Creek Road (Converse County Road 43); westerly along said road to Dry Creek; westerly up said creek to the Iberlin Ranch Road; northerly along said road to the Thunder Basin National Grassland boundary and U.S.F.S Road 958C; northwesterly along said road to the East Bill Road (U.S.F.S Road 958); westerly along said road to the Dull Center Road (Converse County Road 38); westerly along said road to Wyoming Highway 59; northerly along said highway to the junction of Wyoming Highway 59 and Wyoming Highway 450.

**Area 11. Mule Creek.** Beginning where the Dewey Road (Weston County Road 2) crosses the Wyoming-South Dakota state line; southerly along said line to U.S. Highway 18; westerly along said highway to the Old Highway 85 Road (Niobrara County Road 9); southwesterly along said road to U.S. Highway 85; southerly along said highway to the Wasserburger Road (Niobrara County Road 13); westerly along said road to the North Lance Creek Road (Niobrara County Road 14); northwesterly along said road to the Niobrara-Converse county line and the Dull Center Road (Converse County Road 38); westerly along said road to the Clareton Road (Converse County Road 39); northeasterly along said road to the Converse-Weston county line and the Lynch Road (Weston County Road 7A); northerly along said road to the Cheyenne River Road (Weston County Road 54); easterly along said road to U.S. Highway 85; northerly along said highway to the Dewey Road Weston County Road 2); southeasterly along said road to the Wyoming-South Dakota state line.

**Area 12. Hat Creek.** Beginning where U.S. Highway 18 intersects the Wyoming-South Dakota state line; southerly along said line to the Wyoming-Nebraska state line; southerly along said line to the Hat Creek Road (Niobrara County Road 64); westerly along said road to U.S. Highway 85; northerly along said highway to Wyoming Highway 270; westerly along said highway to Wyoming Highway 272; northerly along said highway to the North Lance Creek Road (Niobrara County Road 14); northerly along said road to the Wasserburger Road (Niobrara County Road 13); easterly along said road to U.S. Highway 85; northerly along said highway to the Old Highway 85 Road (Niobrara County Road 9); northeasterly along said road to U.S. Highway 18; easterly along said highway to the Wyoming-South Dakota state line.

**Area 13. Lusk.** Beginning where the Hat Creek Road (Niobrara County Road 64) intersects the Wyoming-Nebraska state line; southerly along said line to U.S. Highway 20; westerly along said highway to the Twenty Mile Creek Road (Converse County Road 46) at the town of Lost Springs; northerly along said road to the Manning Road (Converse County Road 53); easterly along said road to the Twenty Mile Road (Niobrara County Road 23) at the Converse-Niobrara county line; easterly along said road to Wyoming Highway 271; easterly along said highway to Wyoming Highway 270 at the town of Lance Creek; northerly and easterly along said highway to U.S. Highway 85; southerly along said highway to the Hat Creek Road (Niobrara County Road 64); easterly along said road to the Wyoming-Nebraska state line.

**Area 14. Twenty Mile.** Beginning at the junction of Wyoming Highway 59 and the Dull Center Road (Converse County Road 38); easterly along said road to the East Bill Road (U.S.F.S. Road 958); easterly along said road to U.S.F.S Road 958C; southeasterly along said road to the Iberlin Ranch Road; southerly along said road to Dry Creek; easterly down said creek to the Walker Creek Road (Converse County Road 43); easterly along said road to the Converse-Niobrara county line and the K-Field Road (Niobrara County Road 50); northerly along said road to the Converse-Niobrara county line and the Cow Creek Road (Converse County Road 45); northerly along said road to the Converse-Niobrara county line and the Cow Creek Road (Niobrara County Road 3); easterly along said road to the Slagle Road (Niobrara County Road 4); northerly along said road to the North Lance Creek Road (Niobrara County Road 14); easterly and southerly along said road to Wyoming Highway 272; southerly along said highway to Wyoming Highway 270; southwesterly along said highway to the town of Lance Creek and Wyoming Highway 271; westerly along said highway to the Twenty Mile Road (Niobrara County Road 23); westerly along said road to the Converse-Niobrara county line and the Manning Road (Converse County Road 53); southwesterly along said road to the Twenty Mile Creek Road (Converse County Road 46); southerly along said road to U.S. Highway 20 at the town of Lost Springs; southwesterly along said highway to Interstate Highway 25; southerly along said highway to the North Platte River; westerly and northerly up said river to Wyoming Highway 59 at the town of Douglas; northerly along said highway to the Dull Center Road (Converse County Road 38).

**Area 15. South Keeline.** Beginning where U.S. Highway 20 intersects the Wyoming-Nebraska state line; southerly along said line to the Niobrara-Goshen county line trail and road (Goshen County Road 197); westerly along said trail and road to the Cundall Ranch Road (Goshen County Road 235); southwesterly along said road to U.S. Highway 85; northerly along said highway to the Niobrara-Goshen county line; westerly along said line to the radar tower and the Radar Tower Road (Goshen County Road 238); westerly along said road to Wyoming Highway 270; southerly along said highway to the Jireh Road (Platte County Road 201); westerly along said road to the Flat Top Road (Platte County Road 121); westerly along said road to the Cedar Top Road (Platte County Road 175); northerly along said road to Spanish Creek; westerly down said creek to Muddy Creek; southerly down said creek to Glendo Reservoir and the North Platte River; northwesterly up said river to Interstate Highway 25; northerly along said highway to U.S. Highway 20 at Orin Junction; easterly along said highway to the Wyoming-Nebraska state line.

**Area 16. Meadowdale/Jay Em.** Beginning where U.S. Highway 26 crosses the Wyoming-Nebraska state line; westerly along said highway to the North Platte River; up said river to Muddy Creek; northerly up said creek to Spanish Creek; easterly up said creek to the Cedar Top Road (Platte County Road 175); southerly along said road to the Flat Top Road (Platte County Road 121); easterly along said road to the Jireh Road (Platte County Road 201); easterly along said road to Wyoming Highway 270; northerly along said highway to the Radar Tower Road (Goshen County Road 238); easterly along said road to the radar tower and the Niobrara-Goshen county line; easterly along said line to U.S. Highway 85; southerly along said highway to the Cundall Ranch Road (Goshen County Road 235); northeasterly along said road to the Niobrara-Goshen county line trail and road (Goshen County Road 197); east along said trail and road to the Wyoming-Nebraska state line; south along said line to U.S. Highway 26.

**Area 17. Northwest Gillette.** Beginning where the Buffalo Creek Road intersects the Wyoming-Montana state line; southerly along said road to the Beason Road; southerly along said road to the Recluse Road; southerly along said road to U.S. Highway 14-16; southeasterly along said highway to Interstate Highway 90; westerly along said highway to the Powder River; northerly down said river to the Wyoming-Montana state line; easterly along said line to the Buffalo Creek Road.

**Area 18. Campbell.** Beginning where the Rocky Point Road crosses the Wyoming-Montana state line; southerly along said road to the "D" Road; southerly along said road to Interstate Highway 90; westerly along said highway to U.S. Highway 14-16; northerly along said highway to the Recluse Road; northerly along said road to the Beason Road; northerly along said road to the Buffalo Creek Road; northerly along said road to the Wyoming-Montana state line; easterly along said line to the Rocky Point Road.

**Area 19. Pumpkin Buttes.** Beginning at the intersection of Interstate Highway 90 and the 4-J Road at the city of Gillette; southerly along said road to Wyoming Highway 50; southwesterly along said highway to Wyoming Highway 387; southwesterly along said highway to Wyoming Highway 192; northwesterly along said highway to the Streeter Road (Johnson County Road 135); northerly along said road to the Powder River; northerly down said river to Interstate Highway 90; easterly along said highway to the intersection of Interstate Highway 90 and the 4-J Road at the city of Gillette.

**Area 20. Clarkelen.** Beginning at the intersection of Interstate Highway 90 and Wyoming Highway 59 at the city of Gillette; southerly along said highway to Wyoming Highway 387; southwesterly along said highway to Wyoming Highway 50; northeasterly along said highway to the 4-J Road; northeasterly along said road to Interstate Highway 90; easterly along said highway to Wyoming Highway 59.

**Area 21. Thunder Basin.** Beginning where Interstate Highway 90 crosses the Belle Fourche River; southwesterly up said river to the divide between Four Horse Creek and Raven Creek; southerly along said divide to the divide between the Cheyenne River and Belle Fourche River; southwesterly along said divide to Newel Prong; southerly down said prong to Bacon Creek; southerly down said creek to Black Thunder Creek; westerly up said creek to the Keeline Road (U.S.F.S Road 930); southeasterly along said road to Wyoming Highway 450; westerly along said highway to Wyoming Highway 59; northerly along said highway to Interstate Highway 90 at the city of Gillette; easterly along said highway to the Belle Fourche River.

**Area 22. Douglas.** Beginning where Interstate Highway 25 crosses the North Platte River in the city of Casper; northerly along said highway to Wyoming Highway 259; northerly along said highway to the town of Midwest and Wyoming Highway 387; northeasterly along said highway to Wyoming Highway 59 at Reno Junction; southerly along said highway to the North Platte River at the town of Douglas; westerly up said river to Interstate Highway 25 in the city of Casper.

**Area 23. Clearmont.** Beginning where the Powder River crosses the Wyoming-Montana state line; southerly up said river to U.S. Highway 14; westerly along said highway to Interstate Highway 90; northwesterly along said highway to the Wyoming-Montana state line; easterly along said line to the Powder River.

**Area 24. Sheridan.** Beginning where Interstate Highway 90 crosses the Wyoming-Montana state line; southerly along said highway to the Piney Creek interchange and U.S. Highway 87; northwesterly along said highway to Wyoming Highway 193; northwesterly along said highway to South Piney Creek; westerly up said creek to the Bighorn National Forest boundary; northwesterly along said boundary to the Wyoming-Montana state line; easterly along said line to Interstate Highway 90.

**Area 25. Tongue-Goose.** Beginning where the Wyoming-Montana state line and the east boundary of the Bighorn National Forest intersect; southeasterly along said boundary to South Piney Creek;

southwesterly up said creek to the divide along the Big Horn Mountain range; northwesterly along said divide to U.S. Highway 14 at Granite Pass; northerly along said highway to the Hunt Mountain Road (U.S.F.S Road 10); northwesterly along said road to U.S. Highway 14A; northwesterly along said highway to the Devils Canyon Road (U.S.F.S Road 14); northerly along said road to the Sheep Mountain Road (U.S.F.S Road 11); northerly along said road to the Wyoming-Montana state line; easterly along said line to the east boundary of the Bighorn National Forest.

**Area 26. Ucross.** Beginning where U.S. Highway 14 crosses the Powder River; southerly up said river to Interstate Highway 90; northwesterly along said highway to U. S. Highway 14; easterly along said highway to the Powder River.

**Area 27. Buffalo.** Beginning where Wyoming Highway 193 crosses South Piney Creek; southeasterly along said highway to U.S. Highway 87; southeasterly along said highway to Interstate Highway 90; southerly along said highway to Interstate Highway 25; southerly along said highway to the Trabing Road (Johnson County Road 13); westerly along said road to Wyoming Highway 196; southerly along said highway to the Crazy Woman Canyon Road (Johnson County Road 14); westerly along said road to the Bighorn National Forest boundary; northerly along said boundary to South Piney Creek; easterly down said creek to Wyoming Highway 193.

**Area 28. Hunter Mesa.** Beginning where South Piney Creek crosses the east boundary of the Bighorn National Forest; southerly and westerly along said boundary to the Gold Mine Road (U.S.F.S Road 452); northerly along said road to the Canyon Creek Road (U.S.F.S Road 25); northerly along said road to U.S. Highway 16 and the divide along the Big Horn Mountain range at Powder River Pass; northerly along said divide to the head of South Piney Creek; northeasterly down said creek to the east boundary of the Bighorn National Forest.

**Area 29. Johnson.** Beginning where Interstate Highway 90 crosses the Powder River; southerly up said river to the Streeter Road (Johnson County Road 135); southerly along said road to Wyoming Highway 192; southeasterly along said highway to the West Sussex Oil Field Road at the town of Linch; westerly along said road to old U.S. Highway 87; west from the junction of the West Sussex Oil Field Road and old U.S. Highway 87 to Interstate Highway 25; northerly along said highway to Interstate Highway 90; southeasterly along said highway to the Powder River.

**Area 30. Upper Powder River.** Beginning at the junction of the Trabing Road (Johnson County Road 13) and Interstate Highway 25; southerly along Interstate Highway 25 to the point east of the U.S. Highway 196-Mesa Road (Johnson County Road 115) junction; west to the U.S. Highway 196-Mesa Road junction; southwesterly along the Mesa Road to the Mayoworth Road (Johnson County Road 266) at the town of Mayoworth; westerly along said road to the Slip Road (Johnson County Road 67); westerly along said road to the Hazelton Road (Johnson County Road 3); northerly along said road to the Gold Mine Road (U.S.F.S Road 452); northwesterly along said road to the Bighorn National Forest boundary; easterly and northerly along said boundary to the Crazy Woman Canyon Road (Johnson County Road 14); easterly along said road to Wyoming Highway 196; northerly along said highway to the Trabing Road; easterly along said road to Interstate Highway 25.

**Area 31. Salt Creek.** Beginning at the junction of the West Sussex Oil Field Road and Wyoming Highway 192 at the town of Linch; southeasterly along said highway to Wyoming Highway 387; southwesterly along said highway to Interstate Highway 25; northwesterly along said highway to the point on Interstate Highway 25 due west of the junction of old U.S. Highway 87 and the West Sussex Oil Field Road; east from Interstate Highway 25 to the junction of old U.S. Highway 87 and the West Sussex Oil Field Road; easterly along said road to Wyoming Highway 192 at the town of Linch.

**Area 32. Beartrap Creek.** Beginning where the Slip Road (Johnson County Road 67) crosses Arch Creek west of the town of Mayoworth; southerly down said creek to Beartrap Creek; southerly down said creek to the North Fork of the Red Fork of the Powder River; southeasterly down said river to the Ken

Graves Ranch Road; southerly down said road to the Barnum Road (Johnson County Road 78); southerly along said road to the Barnum Mountain Road; westerly along said road to the Hazelton Road (Washakie County Road 81-Johnson County Road 3); northerly along said road to the Slip Road; southeasterly along said road to Arch Creek.

**Area 33. Red Fork.** Beginning at the town of Kaycee and Interstate Highway 25; southeasterly along said highway to the South Fork of the Powder River; southerly up said river to Willow Creek; southwesterly up said creek to the Lone Bear Road (Natrona County Road 112); northerly along said road to the Willow Creek Road (Natrona County Road 111); southwesterly along said road to the 33 Mile Road (Natrona County Road 110); northwesterly along said road to Buffalo Creek; northerly down said creek to the Middle Fork of the Powder River; westerly up said river to the Outlaw Cave Access Road; northerly along said road to the Barnum Road (Johnson County Road 78) at the town of Barnum; northerly along said road to the Ken Graves Ranch Road; northerly along said road to the North Fork of the Red Fork of the Powder River at the Ken Graves Ranch; northwesterly up said river to Beartrap Creek; northwesterly up said creek to Arch Creek; northerly up said creek to the Slip Road (Johnson County Road 67); easterly along said road to the Mayoworth Road (Johnson County Road 266); easterly along said road to the Mesa Road (Johnson County Road 115) at Mayoworth; northeasterly along said road to Wyoming Highway 196; due east from the junction of the Mesa Road and Wyoming Highway 196 to the Interstate Highway 25; southerly along said highway to the town of Kaycee.

**Area 34. Natrona.** Beginning at the intersection of Interstate Highway 25 and U.S. Highway 20-26 in the city of Casper, westerly along U. S. Highway 20-26 to Natrona County Road 104 at Waltman; northerly along said road to Natrona County Road 103; northwesterly along said road to Natrona County Road 102; northerly along said road to Natrona County Road 101; northeasterly along said road to Badwater Creek; northeasterly along said creek to the divide between Badwater Creek, Deep Creek, and the Middle Fork of Buffalo Creek; easterly down the Middle Fork of Buffalo Creek to Natrona County Road 109; northeasterly along said road to Washakie County Road 6215; northeasterly along said road to the 33-Mile Road (Natrona County Road 110) at Kidd Flat; southeasterly along said road to Natrona County Road 113; easterly along said road to Natrona County Road 114; northeasterly along said road to Natrona County Road 115; easterly along said road to Wyoming Highway 387; easterly along said highway to Wyoming Highway 259 in the town of Midwest; southerly along said highway to Interstate Highway 25; southerly along said highway to U.S. Highway 20-26 in the city of Casper.

**Area 35. Upper Nowood.** Beginning at Cottonwood Pass and the Nowood Road; northeasterly along said road to Deep Creek; up said creek to Lost Creek; up said creek to the Cherry Creek Hill Stock Drive Road; northeasterly along said road to the Hazelton Road; southerly along said road to Washakie County Road 6215 at Kidd Flat; southwesterly along said road to Natrona County Road 109; southwesterly along said road to the Middle Fork of Buffalo Creek; westerly up said creek to the divide between Badwater Creek, Deep Creek, and the Middle Fork of Buffalo Creek and the Bighorn Trail; westerly along said trail to the Oakie Road (Natrona County Road 101); westerly along said road to Sioux Pass and the Devil's Slide Road; westerly along said road to the divide between Nowood Creek and Badwater Creek; southwesterly then northwesterly along said divide to the Nowood Road at Cottonwood Pass.

**Area 36. Badwater.** Beginning at the town of Shoshoni and U.S. Highway 20-26; westerly along said highway to the east shoreline of Boysen Reservoir; northerly along said shoreline to Boysen Dam and the Wind River; northerly down said river to Gold Creek (excluding Indian tribal trust lands immediately north of U.S. Highway 20-26 near Boysen Reservoir and northeast of Boysen Dam); easterly up Gold Creek to the divide between Buffalo Creek and Badwater Creek on Copper Mountain; easterly along said divide to West Bridger Creek; easterly down said creek to the Kirby Creek Road (Hot Springs County Road 7); northerly along said road to Little V-H Draw; northeasterly up said draw to the Packsaddle Road; southerly along said road to the Bridger Creek Road; northeasterly along said road to the Pine Creek Road at the Gardner Summer Ranch; easterly up said road to the Seaman Ranch Road; easterly, southerly, then easterly along said road to the divide between Nowood Creek and Badwater Creek at Cottonwood Pass; southeasterly then northeasterly along said divide to the Devil's Slide Road; easterly along said road to

Sioux Pass and the Oakie Trail (Natrona County Road 101); easterly along said trail to the Big Horn Trail; easterly along said trail to the divide between Badwater Creek, Deep Creek, and the Middle Fork of Buffalo Creek; southwesterly down Badwater Creek to Natrona County Road 101; southwesterly along said road to Natrona County Road 102; southerly along said road to Natrona County Road 103; southeasterly along said road to Natrona County Road 104; southerly along said road to Waltman and U.S. Highway 20-26; westerly along said highway to the town of Shoshoni.

**Area 37. Copper Mountain.** Beginning at the confluence of the Big Horn River and Walter's Draw; easterly up said draw to the divide between Nowater Creek and Kirby Creek; easterly along said divide to the Murphy Dome-Mud Creek Road (BLM Road 1409); southerly along said road to Wyoming Highway 172 (Black Mountain Road); westerly along said highway to Kirby Creek Road (Hot Springs County Road 7); southeasterly along said road to West Bridger Creek; westerly up said creek to the divide between Buffalo Creek and Badwater Creek; westerly along said divide to the head of Gold Creek; westerly down said creek to the east boundary of the Wind River Reservation; north and west along said boundary to the Big Horn River; northerly down said river to Walter's Draw.

**Area 39. Bates Creek.** Beginning at the intersection of the Kirby Creek Road (Hot Springs County Road 7) and Wyoming Highway 172 (Black Mountain Road); easterly along said highway to Murphy Dome-Mud Creek Road (BLM Road 1409); northeasterly along said road to the Nowater Stock Drive Road (BLM Road 1404); easterly along said road to the Upper Nowood Road; southerly along said road to the Seaman Ranch Road (Lysite Mountain Road) at Cottonwood Pass; westerly then northerly along said road to the Pine Creek Road; westerly along said road to the Bridger Creek Road at the Gardner Summer Ranch; southwesterly along said road to the Packsaddle Road; northerly along said road to the head of Little V-H draw; southwesterly down said draw to the Kirby Creek Road (Hot Springs County Road 7); northerly along said road to Wyoming Highway 172.

**Area 40. Buffalo Creek.** Beginning at the intersection of U.S. Highway 16 and the Bluebank Road (B.L.M. Road 1411); northeasterly along said highway to the Canyon Creek Road (U.S.F.S. Road 25); southerly along said road to the Gold Mine Road (U.S.F.S. Road 452); southerly along said road to the Hazelton Road (Big Horn Divide Road); southerly along said road to the Cherry Creek Hill Stock Drive Road; westerly along said road to Lost Creek; northwesterly down said creek to Deep Creek; northerly down said creek to the Upper Nowood Road; southwesterly along said road to the Nowater Stock Drive (B.L.M. Road 1404); northwesterly along said road to the Bluebank Road (B.L.M. Road 1411); northerly along said road to the intersection with U.S. Highway 16.

**Area 41. Sand Creek.** Beginning at the town of Hyattville; southerly along the Hyattville-Ten Sleep Road (Washakie County Road 54) to U.S. Highway 16; westerly along said highway to U.S. Highway 20-Wyoming Highway 789; southerly along said highway to its junction with the Big Horn Canal three quarter mile south of the town of Worland; northerly along said canal to U.S. Highway 16-20; easterly along said highway to Wyoming Highway 31; easterly along said highway to the town of Hyattville.

**Area 44. Brokenback Creek.** Beginning at Washakie County Road 54 in the town of Ten Sleep; northerly along said road to the Hyattville Logging Road (BLM Road 1117); southeasterly along said road to the Bighorn National Forest boundary; southerly along said boundary to U.S. Highway 16; southwesterly along said highway to the town of Ten Sleep.

**Area 45. Paint Rock Creek.** Beginning at the intersection of Wyoming Highway 31 and the Cold Springs Road (becomes BLM/U.S.F.S Road 344 at forest boundary) near the town of Hyattville; northeasterly along said road to the Bighorn National Forest boundary; southeasterly along said boundary to the Hyattville Logging Road (becomes U.S.F.S Road 408 at forest boundary) (BLM Road 1117); westerly along said road to Washakie County Road 54; northerly along said road to the town of Hyattville.

**Area 46. Cloud Peak.** Beginning at Granite Pass on U.S. Highway 14 and the divide along the Bighorn Mountain range; southeasterly along said divide to the U.S. Highway 16 at Powder River Pass; westerly along said highway to the Bighorn National Forest Boundary; northerly along said boundary to the Alkali Road (U.S.F.S Road 338); easterly along said road to the Shell Ranger Station-Paint Rock Lakes Road (U.S.F.S Road 17); northwesterly along said road to U.S. Highway 14; northerly along said highway to Granite Pass.

**Area 47. Manderson.** Beginning at the junction of U.S. Highway 16-20 and U.S. Highway 14 in the town of Greybull; easterly along U.S. Highway 14 to the Red Gulch Road (BLM Road 1109); southeasterly along said road to the Alkali Road (BLM Road 1111); northeasterly along said road to the Bighorn National Forest boundary; southeasterly along said boundary to the Cold Springs Road (BLM/U.S.F.S Road 344); southwesterly along said road to Wyoming Highway 31; westerly along said highway to U.S. Highway 16-20; northerly along said highway to U.S. Highway 14 in the town of Greybull.

**Area 49. Trapper Creek.** Beginning at the town of Shell on U.S. Highway 14; easterly along said highway to the Shell Ranger Station-Paint Rock Lakes Road (U.S.F.S Road 17); southeasterly along said road to the Alkali Road (U.S.F.S Road 338); southwesterly along said road to the Red Gulch Road (BLM Road 1109); westerly then northwesterly along said road to U.S. Highway 14; easterly along said highway to the town of Shell.

**Area 50. Upper Shell-Beaver Creek.** Beginning at the Bighorn National Forest boundary and U.S. Highway 14A; easterly along said highway to the Hunt Mountain Road (U.S.F.S Road 10); southwesterly along said road to U.S. Highway 14; southerly then westerly along said highway to the Bighorn National Forest boundary; northwesterly along said boundary to U.S. Highway 14A.

**Area 51. Beaver Creek.** Beginning at the Big Horn River in the town of Greybull; northerly down said river to Bear Creek; northeasterly up said creek to the Bighorn National Forest boundary; southeasterly along said boundary to U.S. Highway 14; westerly along said highway to the Big Horn River.

**Area 52. Crystal Creek.** Beginning at the Big Horn River and U.S. Highway 14A nine (9) miles east of the town of Lovell; easterly along said highway to the Bighorn National Forest boundary; southeasterly along said boundary to Bear Creek; southwesterly down said creek to the Big Horn River; northerly down said river to U.S. Highway 14A.

**Area 53. Devils Canyon.** Beginning where U.S. Highway 14A crosses the Big Horn River; northerly down said river to the Wyoming-Montana state line; easterly along said line to the Sheep Mountain Road (U.S.F.S Road 11); southerly along said road to the Devils Canyon Road (U.S.F.S Road 14); southerly along said road to U.S. Highway 14A; westerly along said highway to the Big Horn River.

**Area 55. Rock Eagle.** Beginning where U.S. Highway 26 crosses the Wyoming-Nebraska state line; south along said line to Wyoming Highway 151; westerly along said highway to U.S. Highway 85; northerly along said highway to Wyoming Highway 313; westerly along said highway to the town of Chugwater and Interstate Highway 25; northerly along said highway to U.S. Highway 26; easterly along said highway to the Wyoming-Nebraska state line.

**Area 57. Southeast.** Beginning at the junction of Wyoming Highway 151 and the Wyoming-Nebraska state line; south along said line to the Wyoming-Colorado state line; west along said line to Interstate Highway 25; northerly along said highway to the town of Chugwater and Wyoming Highway 313; easterly along said highway to U.S. Highway 85; southeasterly along said highway to Wyoming Highway 151; easterly along said highway to the Wyoming-Nebraska state line.

**Area 59. Little Bear.** Beginning at the junction of Wyoming Highway 211 and Interstate Highway 25 near the town of Chugwater; southerly along Interstate Highway 25 to Wyoming Highway 211

near the city of Cheyenne; northwesterly along said highway to the Horse Creek-Iron Mountain Road (Laramie County Road 106-2-Platte County Road 10); northeasterly along said road to Wyoming Highway 211; northeasterly along said road to Interstate Highway 25.

**Area 60. Pole Mountain.** Beginning in the city of Laramie and the Rogers Canyon-Ninth Street Road (Albany County Road 17-Laramie County Road 228); northeasterly along said road to Wyoming Highway 211 (Horse Creek-Chugwater Road); southeasterly along said highway to Interstate Highway 25; southerly along said highway to Interstate Highway 80; westerly along said highway to the city of Laramie.

**Area 61. Harriman.** Beginning at the city of Laramie and Interstate Highway 80; southeasterly along said highway to Interstate Highway 25 near the city of Cheyenne; southerly along said highway to the Wyoming-Colorado state line; west along said line to U.S. Highway 287; northerly along said highway to Interstate Highway 80.

**Area 62. Iron Mountain.** Beginning at the junction of U.S. Highway 30 and Wyoming Highway 34; northeasterly along Wyoming Highway 34 to the Sybille Canyon Road (Albany County Road 12); easterly along said road to the Bell Ranch Road; southeasterly along said road to the McLees Road (Laramie County Road 103-1); southeasterly along said road to Wyoming Highway 211; southerly along said highway to the Fisher Canyon-Rogers Canyon Road (Laramie County Road 228-1-Albany County Road 17) at Horse Creek Station; westerly along said road to U.S. Highway 30; northerly along said highway to Wyoming Highway 34.

**Area 63. Richeau.** Beginning at the junction of Wyoming Highway 34 and the Sybille Canyon Road (Albany County Road 12); northeasterly along said highway to Interstate Highway 25; southerly along said highway to Wyoming Highway 211; southwesterly along said highway to Platte County Road 210-Laramie County Road 103; southwesterly along said road to the McLees Road (Laramie County Road 103); westerly along said road to the Bell Ranch Road; northwesterly along said road to the Sybille Canyon Road (Albany County Road 12); southerly and westerly along said road to Wyoming Highway 34.

**Area 64. Laramie Peak.** Beginning at the junction of Interstate Highway 25 and Wyoming Highway 34; southwesterly along Highway 34 to the Flat Top-Round Top Road west of Morton Pass; northwesterly along said road to the Big Laramie River (at the steel bridge); northerly down said river to the Dodge Ranch Road; northerly along said road to the Garrett Road (Albany County Road 713); northwesterly along said road to the Bear Creek Road (Albany County Road 77); northerly along said road to U.S.F.S Road 671; northerly and westerly along said road to the Esterbrook Road (Albany County Road 710-Converse County Road 5 and 7-U.S.F.S Road 653); northeasterly along said road to the Glendo-Esterbrook Road (Ridge Road; Converse County Road 6-Platte County Road 135); easterly along said road to the Glendo Park Road (Platte County Road 17) at the town of Glendo; easterly along said road to the North Platte River; southeasterly down said river to U.S. Highway 26; westerly along said highway to Interstate Highway 25; southerly along said highway to Wyoming Highway 34.

**Area 65. South Converse.** Beginning at the confluence of Deer Creek and the North Platte River at the town of Glenrock; easterly and southerly down said river to the Glendo Reservoir Dam and the Glendo Park Road (Platte County Road 17); westerly along said road to the town of Glendo and the Glendo-Esterbrook Road (Ridge Road; Platte County Road 135-Converse County Road 6); westerly along said road to the Esterbrook Road (Converse County Road 5 and 7-U.S.F.S Road 653-Albany County Road 710); southwesterly along said road to the divide between Horseshoe Creek and the North Laramie River; westerly and northerly along said divide to the head of South Fork Creek, a tributary of LaBonte Creek; northeasterly along said creek to U.S.F.S Road 658; westerly along said road to the Fetterman Road (Albany County Road 61); northerly along said road to the divide between Corduroy Creek and Rocky Ford Creek; westerly along said divide to the divide between LaPrele Creek and the Little Medicine Bow River; westerly along said divide to the Cold Springs Road (Converse County Road 24); southwesterly along said road to U.S.F.S Road 660; northwesterly along said road to Curry Creek; northwesterly down said creek to Deer Creek; northerly down said creek to the North Platte River at the town of Glenrock.

**Area 66. Bates Hole-Hat Six.** Beginning at the confluence of Deer Creek and the North Platte River at the town of Glenrock; southerly along said creek to Curry Creek; southeasterly up said creek to U.S.F.S Road 660; northwesterly along said road to its termination at the Squaw Springs Trail Road; southwesterly along said road to the Bates Creek Road (Natrona County Road 402); southwesterly along said road to the Spring Creek Road; westerly along said road to the Lone Tree Road (BLM Road 3141); southerly along said road to the Shirley Ridge Road (Carbon County Road 2); southwesterly along said road to Wyoming Highway 77; southerly along said highway to the Chalk Mountain Road (BLM Road 3129); westerly and northerly along said road to the Dry Creek Road (Carbon County Road 103); northwesterly along said road to the south fork of Canyon Creek; westerly and northerly down said fork to Canyon Creek; westerly down said creek to Pathfinder Reservoir and the North Platte River; northerly and easterly down said river to Wolf Creek; southerly up said creek to its head; southerly one and one-eighth (1-1/8) miles to the Casper Mountain area boundary marker; due east two and one-quarter (2-1/4) miles to the west boundary of Star Wallow; southerly along said boundary one and one-half (1-1/2) miles to the switchback of the Circle Drive Road (Natrona County Road 505); southerly along said road to the head of the Clear Fork of Muddy Creek; easterly down said fork to the Casper Mountain area boundary marker; north two (2) miles to the southeast corner of Crimson Dawn Park; northerly and westerly along the east and north boundary of said park to the north entrance road; northerly along said road to the East End Road (Natrona County Road 506); northeasterly along said road to the head of the East Fork of Elkhorn Creek; northerly down said creek to the lower timberline on Casper Mountain; westerly along said timberline to the Casper Mountain Road (Wyoming Highway 251); northerly along said road to the Casper city limits; easterly and northerly along said city limits to Interstate Highway 25; easterly along said highway to the Cole Creek Road (Wyoming Highway 256); northerly along said highway to the North Platte River; easterly down said river to Deer Creek at the town of Glenrock.

**Area 67. Casper Mountain.** Beginning where Wolf Creek enters the North Platte River; easterly down said river to Cole Creek Road (Wyoming Highway 256); southerly along said highway to Interstate Highway 25; westerly along said highway to the Casper city limits; southerly and westerly along said city limits to Casper Mountain Road (Wyoming Highway 251); southerly along said road to the lower timberline on Casper Mountain; easterly along said timberline to the East Fork of Elkhorn Creek; southerly up said creek to the East End Road (Natrona County Road 506); southwesterly along said road to the north entrance road to Crimson Dawn Park; southerly along said road to the Crimson Dawn Park boundary; easterly and southerly along said boundary to the southeast corner of the park; southerly to the Clear Fork of Muddy Creek and the Casper Mountain area boundary marker; southwesterly up said creek to the Circle Drive Road (Natrona County Road 505); northerly along said road to the switchback; northerly one and one-half (1-1/2) miles along the west boundary of Star Wallow; west two and one-fourth (2-1/4) miles to the Casper Mountain area boundary marker; northerly to the head of Wolf Creek; northerly down said creek to the North Platte River.

**Area 70. Shirley Mountain.** Beginning where Wyoming Highway 487 intersects U.S. Highway 30 at the town of Medicine Bow; westerly along U.S. Highway 30 to Wyoming Highway 72; northerly along said highway to the town of Hanna and the Hanna-Leo Road (Carbon County Road 291); northerly along said road to the Medicine Bow River; westerly down said river to Seminoe Reservoir and the North Platte River; northerly down said river to where Canyon Creek enters Pathfinder Reservoir; easterly up said creek to the south fork of Canyon Creek; easterly and southerly up said fork to the Dry Creek Road (Carbon County Road 103); southeasterly along said road to the Chalk Mountain Road (BLM Road 3129); easterly and southerly along said road to Wyoming Highway 77; northerly along said highway to the Shirley Ridge Road (Carbon County Road 2); northeasterly along said road to Wyoming Highway 487; southerly along said highway to the intersection with U.S. Highway 30 at the town of Medicine Bow.

**Area 73. Boswell.** Beginning at the junction of the Marshall Road (Albany County Road 610) and U.S. Highway 30 north of the town of Rock River; northwesterly along said highway to the junction with Wyoming Highway 487 at the town of Medicine Bow; northerly along said highway to the Lone Tree Road (BLM Road 3141); northerly along said road to the Spring Creek Road; easterly along said road to

the Bates Creek Road (Natrona County Road 402); northeasterly along said road to the Squaw Springs Trail Road; northeasterly along said road to U.S.F.S Road 660; southeasterly along said road to the Cold Springs Road (Converse County Road 24); easterly along said road to the divide between the Little Medicine Bow River and LaPrele Creek; easterly along said divide to the divide between Corduroy Creek and Rocky Ford Creek; easterly along said divide to the Fetterman Road (Albany County Road 61); southerly along said road to U.S.F.S Road 658; easterly along said road to South Fork Creek, a tributary to LaBonte Creek; southerly up said creek to the divide between Horseshoe Creek and the North Laramie River; southerly and easterly along said divide to the Esterbrook Road (Albany County Road 710); northeasterly along said road to U.S.F.S Road 671; easterly and southerly along said road to the Bear Creek Road (Albany County Road 77); southwesterly along said road to the Garrett Road (Albany County Road 713); southeasterly along said road to the Dodge Ranch Road; southerly along said road to the Big Laramie River; southerly up said river to the Round Top-Flat Top Road at the steel bridge; southeasterly along said road to Wyoming Highway 34; southwesterly along said highway to U.S. Highway 30; northwesterly along said highway to the Marshall Road (Albany County Road 610).

**Area 74. Kyle.** Beginning where U.S. Highway 30 intersects Wyoming Highway 72; southeasterly along said highway to the city of Laramie and Interstate Highway 80; northwesterly along said highway to Wyoming Highway 72; northerly along said highway to U.S. Highway 30.

**Area 75. Four Mile.** Beginning at the city of Laramie and Wyoming Highway 130; westerly along said highway to the divide between the Laramie River and the North Platte River; northerly along said divide to Medicine Bow Peak and the divide between the Medicine Bow River and Brush Creek; northeasterly along said divide to the North Brush Creek Road (U.S.F.S Road 100); northerly along said road to the Sand Lake Road (U.S.F.S Road 101); northwesterly along said road to the Cedar Pass Road (U.S.F.S Road 261); southwesterly along said road to U.S.F.S. Road 115; northerly along said road to the Pass Creek Basin Road; northerly along said road to the Pass Creek Road (Carbon County Road 404); northerly along said road to Wyoming Highway 72; northwesterly along said highway to Interstate Highway 80 to the west Elk Mountain interchange; southeasterly along said highway to Wyoming Highway 130.

**Area 76. Sheep Mountain.** Beginning at the city of Laramie and Wyoming Highway 230; southwesterly along said highway to Wyoming Highway 10 at Woods Landing; southerly along said highway to the Wyoming-Colorado state line; west along said line to Wyoming Highway 230; northeasterly along said highway to U.S.F.S Road 512; northwesterly along said road to U.S.F.S Road 543; northerly along said road to Douglas Creek at Keystone; northerly up said creek to the divide between the Laramie River and the North Platte River; northerly along said divide to Wyoming Highway 130; easterly along said highway to Wyoming Highway 230.

**Area 77. Boulder Ridge.** Beginning at the city of Laramie and U.S. Highway 287; southerly along said highway to the Wyoming-Colorado state line; westerly along said line to Wyoming Highway 10; northerly along said highway to Wyoming Highway 230 at Woods Landing; northeasterly along said highway to U.S. Highway 287.

**Area 78. French Creek.** Beginning where Wyoming Highway 130 crosses the divide between the Laramie River and the North Platte River; southerly along said divide to Douglas Creek; southerly down said creek to U.S.F.S Road 543 at Keystone; southerly along said road to U.S.F.S Road 512; southeasterly along said road to Wyoming Highway 230; southwesterly along said highway to the Wyoming-Colorado state line; westerly along said line to Wyoming Highway 230; northwesterly along said highway to Wyoming Highway 130; easterly along said highway to the divide between the Laramie River and the North Platte River.

**Area 79. Kennaday Peak.** Beginning where Interstate Highway 80 crosses the North Platte River; easterly along said highway to U.S. Highway 30; easterly along said highway to Wyoming Highway 72; southerly along said highway to the Pass Creek Road (Carbon County Road 404); southerly along said

road to the Pass Creek Basin Road; southerly along said road to U.S.F.S Road 115; southerly along said road to the Cedar Pass Road (U.S.F.S Road 261); northeasterly along said road to the Sand Lake Road (U.S.F.S Road 101); southeasterly along said road to the North Brush Creek Road (U.S.F.S Road 100); southerly along said road to the divide between Brush Creek and the Medicine Bow River; southeasterly along said divide to Medicine Bow Peak and the divide between the Laramie River and the North Platte River; southerly along said divide to Wyoming Highway 130; westerly and northerly along said highway to the North Platte River in the town of Saratoga; northerly down said river to Interstate Highway 80.

**Area 80. Spring Creek.** Beginning at the Continental Divide on Wyoming Highway 70; northerly along said divide to the Rawlins-Sandstone Road; northerly along said road to Sage Creek; northeasterly down said creek to the North Platte River; southerly up said river to the town of Saratoga and Wyoming Highway 130; southerly along said highway to Wyoming Highway 230; southerly along said highway to Wyoming Highway 70 at the town of Riverside; southwesterly along said highway to the Continental Divide.

**Area 81. Blackhall.** Beginning at the Wyoming-Colorado state line and Wyoming Highway 230; westerly along said line to the Continental Divide; northerly along said divide to Wyoming Highway 70; northeasterly along said highway to Wyoming Highway 230 at the town of Riverside; easterly and southeasterly along said highway to the Wyoming-Colorado state line.

**Area 82. Baggs.** Beginning at the junction of Wyoming Highway 789 and the Wyoming-Colorado state line; northerly along said highway to Muddy Creek north of Dad; easterly up said creek to the Muddy Creek Road (BLM Road 3306); easterly along said road to Miller Hill Road (BLM Road 3328); southeasterly along said road to McCarty Canyon Road (Carbon County Road 503); northeasterly along said road to Sage Creek Road (Carbon County Road 401); southerly along said road to the Continental Divide at Middlewood Hill; southerly along said divide to the Wyoming-Colorado state line; westerly along said line to Wyoming Highway 789.

**Area 83. Bolten Rim.** Beginning where Wyoming Highway 71 crosses Interstate Highway 80 at the city of Rawlins; easterly along said Interstate to the North Platte River; southerly up said river to Sage Creek; southwesterly up said creek to the Sage Creek Road (Carbon County Road 401); northerly along said road to Wyoming Highway 71; northerly along said highway to Interstate Highway 80.

**Area 84. Atlantic Rim.** Beginning where Wyoming Highway 71 crosses Interstate Highway 80 at the city of Rawlins; southerly along said highway to the Sage Creek Road (Carbon County Road 401); southerly along said road to the McCarty Canyon Road (Carbon County Road 503); southwesterly along said road to the Miller Hill Road (BLM Road 3328); northwesterly along said road to the Muddy Creek Road (BLM Road 3306); westerly along said road to Muddy Creek; westerly down said creek to Wyoming Highway 789; northerly along said highway to Interstate Highway 80; easterly along said highway to Wyoming Highway 71.

**Area 87. Ferris.** Beginning at the junction of U.S. Highway 287 and Interstate Highway 80 at the city of Rawlins; northerly along said highway to Muddy Gap Junction and Wyoming Highway 220; northeasterly along said highway to the Pathfinder Road (Natrona County Road 409); southerly along said road to the Pathfinder Dam service road; southerly along said road to the North Platte River at Pathfinder Dam; southerly up said river to Interstate Highway 80; westerly along said Interstate to U.S. Highway 287.

**Area 88. Kendrick.** Beginning where U.S. Highway 20-26 crosses the North Platte River in the city of Casper; southwesterly up said river to the Pathfinder Dam; northerly along the Pathfinder Dam service road to Wyoming Highway 220; westerly along said highway to the Rattlesnake Divide between Eagle Creek and Fish Creek; northerly along said divide to the Oregon Trail Road (Natrona County Road 319) at the top of Ryan Hill (Prospect Hill); northeasterly along said road to the Kendrick Canal at the Iron Creek Oil Field; northerly along said canal to U.S. Highway 20-26; easterly along said highway to the North Platte River.

**Area 89. Rattlesnake.** Beginning where the Gas Hills Road (Natrona County Road 212) intersects U.S. Highway 20-26 at the town of Waltman; easterly along said highway to the Kendrick Canal; southerly along said canal to the Oregon Trail Road (Natrona County Road 319) at the Iron Creek Oil Field; southwesterly along said road to the Rattlesnake Divide at Ryan Hill (Prospect Hill); southerly along said divide between Eagle Creek and Fish Creek to Wyoming Highway 220; westerly along said highway to the Dry Creek Road (Natrona County Road 321); northwesterly along said road to the Gas Hills Road (Natrona County Road 212); northeasterly along said road to U.S. Highway 20-26 at the town of Waltman.

**Area 90. Muskrat.** Beginning where U.S. Highway 26 intersects the Wind River Reservation boundary; easterly along said highway to the town of Waltman and the Gas Hills Road (Natrona County Road 212); southwesterly along said road to the Dry Creek Road (Natrona County Road 321); southeasterly along said road to the divide between Deer Creek and Dry Creek; southwesterly along said divide to Beaver Rim; southwesterly along said rim to the Ore Road; southerly along said road to the Beaver Rim Road (BLM Road 2401); westerly along said road to the Cedar Rim Draw Road (BLM Road 2301); southwesterly along said road to Wyoming Highway 135 (Sand Draw Road); northerly along said highway to the south boundary of the Wind River Reservation; easterly and northerly along said boundary to its intersection with U.S. Highway 26.

**Area 92. South Wind River.** Beginning where U.S. Highway 287 crosses the south boundary of the Wind River Reservation; southeasterly along said highway to Wyoming Highway 28; southwesterly along said highway to the Sweetwater River; northwesterly along said river to the divide between the Sweetwater River and Popo Agie River drainages at Sweetwater Gap; westerly along said divide to the Continental Divide on Mt. Nystrom; northwesterly along said divide to the south boundary of the Wind River Reservation; easterly along said boundary to U.S. Highway 287.

**Area 94. Twin Creek.** Beginning where Wyoming Highway 28 intersects U.S. Highway 287 south of the city of Lander; southeasterly along U.S. Highway 287 to the Bison Basin Road (Fremont County Road 281 and BLM Road 3221); southerly along said road to the Cyclone Rim Road (BLM Road 3216); westerly along said road to the Red Creek Road (BLM Road 3219); northwesterly along said road to the Sand Creek Road; northwesterly along said road to the Continental Divide Road; westerly along said road to the Oregon Buttes Road (Fremont County Road 445); northerly along said road to Wyoming Highway 28; northeasterly along said highway to U.S. Highway 287.

**Area 96. Green Mountain.** Beginning at the junction of U.S. Highway 287 and Wyoming Highway 73; westerly along said highway to the Bairoil Road (Sweetwater County Road 22); westerly along said road to the Wamsutter-Crooks Gap Road (Sweetwater County Road 23); southerly along said road to the Osborne Road (BLM Road 3212); westerly along said road to the Hadsell Road (BLM Road 3217); westerly along said road to the Bison Basin Road (Fremont County Road 281 and BLM Road 3221); northerly along said road to U.S. Highway 287; southeasterly along said highway to Wyoming Highway 73.

**Area 97. Sweetwater Rocks.** Beginning at the junction of Wyoming Highway 220 and U.S. Highway 287; westerly along said highway to Wyoming Highway 135; northerly along said highway to the Cedar Rim Draw Road (BLM Road 2301); northeasterly along said road to the Beaver Rim Road (BLM Road 2401); easterly along said road to the Ore Road (Fremont County Road 5) at Beaver Rim; northeasterly along said rim to the divide between Deer Creek and Dry Creek; northeasterly along said divide to the Dry Creek Road (Natrona County Road 321); southeasterly along said road to Wyoming Highway 220; southwesterly along said highway to U.S. Highway 287. .

**Area 98. Chain Lakes.** Beginning at the junction of U.S. Highway 287 and Interstate Highway 80 at the city of Rawlins; westerly along said Interstate to the Wamsutter-Crooks Gap Road (Sweetwater County Road 23); northerly along said road to the Bairoil Road (Sweetwater County Road 22); easterly

along said road to Wyoming Highway 73; easterly along said highway to U.S. Highway 287; southerly along said highway to Interstate Highway 80.

**Area 100. South Wamsutter.** Beginning where Wyoming Highway 789 crosses the Wyoming-Colorado state line; west along said line to the Cow Creek-Powder Wash Road north of Powder Wash, Colorado; northwesterly along said road to the Bitter Creek Road (Sweetwater County Road 19); northwesterly along said road to Interstate Highway 80; easterly along said highway to Wyoming Highway 789 at Creston Junction; southerly along said highway to the Wyoming-Colorado state line.

**Area 101. Black Butte.** Beginning at the junction of Wyoming Highway 430 and the Wyoming-Colorado state line; northwesterly along said highway to Interstate Highway 80 in the town of Rock Springs; easterly along said interstate to the Bitter Creek Road (Sweetwater County Road 19); southeasterly along said road to Carson Springs Junction and the Cow Creek-Powder Wash Road; southeasterly along said road to the Wyoming-Colorado state line; westerly along said line to Wyoming Highway 430.

**Area 102. Aspen Mountain.** Beginning where Interstate Highway 80 crosses the Green River; easterly along said highway to the town of Rock Springs and Wyoming Highway 430; southeasterly along said highway to the Wyoming-Colorado state line; westerly along said line to the Flaming Gorge Reservoir; northerly along the east shore of said reservoir to the Green River; up the east bank of said river to Interstate Highway 80.

**Area 105. Beartooth.** All of the area within Wyoming north of Clark's Fork River and west of Wyoming Highway 120.

**Area 106. Crandall-Sunlight.** All of the drainage of Soda Butte Creek outside of Yellowstone National Park; all of the south drainage of Clark's Fork River down to and including Dead Indian Creek drainage.

**Area 109. Bald Ridge.** All of the drainage of Pat O'Hara Creek, Paint Creek, Trail Creek, Cottonwood Creek, Dry Creek, Newmeyer Creek and Dead Indian Gulch north of the North Fork of the Shoshone River and west of Wyoming Highway 120.

**Area 110. Grinnell.** All of the north and west drainage of the North Fork of the Shoshone River down to and including the drainage of Clearwater Creek; all of the south drainage of the North Fork of the Shoshone River down to the drainage of Elk Fork Creek.

**Area 111. Elk Fork.** All of the north drainage of the North Fork of the Shoshone River below the drainage of Clearwater Creek; all of the south drainage of the North Fork of the Shoshone River below and including Elk Fork Creek.

**Area 112. Ishawooa.** All of the north and west drainage of the South Fork of the Shoshone River up to the drainage of Fall Creek.

**Area 113. Boulder.** All of the east and south drainage of the South Fork of the Shoshone River up to the drainage of Needle Creek; all of the drainage of Sage Creek and Dry Creek west of Wyoming Highway 120; all of the drainage of Sulphur Creek.

**Area 114. Wall Mountain.** All of the drainage of the South Fork of the Shoshone River above and including the drainage of Fall Creek on the west side of the South Fork of the Shoshone River, and above and including the drainage of Needle Creek on the east side of the South Fork of the Shoshone River.

**Area 115. Thorofare.** All of the drainage of the Yellowstone River upstream from Yellowstone Lake and outside of Yellowstone National Park.

**Area 116. Meeteetse.** All of the Greybull and Wood River drainages off national forest west of Wyoming Highway 120.

**Area 117. Franc's Peak.** All of the Greybull and Wood River drainages on national forest.

**Area 118. Upper Gooseberry Creek.** All of the drainages of Gooseberry Creek and Little Buffalo Creek located west of Wyoming Highway 120.

**Area 119. Anchor.** Beginning where the divide between Gooseberry Creek and Grass Creek crosses Wyoming Highway 120; southerly along said highway to the Upper Cottonwood Creek Road (Hot Springs County Road 10); westerly then southerly along said road to the Lake Creek Road; southerly along said road to the Anchor Dam Road at Anchor Reservoir (Owl Creek Road, Hot Springs County Road 1); southerly along said road to the Wind River Reservation boundary; westerly along said boundary to the divide between Owl Creek and the South Fork of the Wood River; easterly along said divide to the divide between Cottonwood Creek and Gooseberry Creek; northeasterly along said divide to the divide between Gooseberry Creek and Grass Creek; easterly along said divide to Wyoming Highway 120.

**Area 120. Hamilton Dome.** Beginning at the junction of the Upper Cottonwood Creek Road (Hot Springs County Road 10) and Wyoming Highway 120; southerly along said highway to the town of Thermopolis and the Broadway Street bridge over the Bighorn River; southerly up said river to the Wind River Reservation boundary; westerly, northerly, then westerly along said boundary to the Anchor Dam Road at Anchor Reservoir (Owl Creek Road-Hot Springs County Road 1); northerly and easterly along said road to the Lake Creek Road; northeasterly along said road to the Upper Cottonwood Creek Road (Hot Springs County Road 10); easterly along said road to Wyoming Highway 120; in addition, all non-Indian fee title lands in that portion of Hot Springs County within the exterior boundaries of the Wind River Reservation.

**Area 121. Heart Mountain.** All of the north drainage of the Shoshone River east of Wyoming Highway 120 and west of Wyoming Highway 295; all of the drainage of the Clark's Fork River east of Wyoming Highway 120 and west of Wyoming Highway 295 and Elk Basin Road.

**Area 122. Shoshone River.** Beginning where the Elk Basin Road (Wyoming Highway 295) crosses the Wyoming-Montana state line; easterly along said line to the Bighorn River; southerly up said river to Horseshoe Bend boat ramp; westerly along the Horseshoe Bend Road to Wyoming Highway 37; southerly along said highway to U.S. Highway 14A; easterly along said highway to the Bighorn River; southerly up said river to Stucco (WyoBen Bentonite Plant); from Stucco south to BLM Road 1138; northwesterly along said road to U.S. Highway 310; northerly along said highway to the divide between the Shoshone River and Dry Creek; southwesterly along said divide to the Park-Big Horn county line; southerly along said line to U.S. Highway 14-16-20; westerly along said highway to the town of Cody and the Shoshone River; northeasterly down said river to the Willwood Road (Wyoming Highway 295); northerly along said highway to the Wyoming-Montana state line.

**Area 123. Yellowtail.** Beginning at the Horseshoe Bend boat ramp on the Bighorn River; southerly up said river to U.S. Highway 14A; westerly along said highway to Wyoming Highway 37; northerly along said highway to the Horseshoe Bend Road; easterly along said road to the Horseshoe Bend boat ramp.

**Area 124. Emblem.** Beginning in the town of Greybull; southerly along U.S. Highway 16-20 to the divide between Antelope Creek and Elk Creek; westerly along said divide to the divide between Elk Creek and Dorsey Creek; westerly along said divide to the divide between Fifteen Mile Creek and the Greybull River; westerly along said divide to Fenton Pass and the Fenton Pass Road (BLM Road 1222); northerly along said road to Bighorn County Lane 40 1/2; southwesterly along said road to Park county Road 3XQ; northerly and westerly along said road to the Lower Greybull Road (Park County Road 3LE);

northeasterly along said road to the Park-Bighorn county line; northerly along said line to the divide between Dry Creek and the Shoshone River; northeasterly along said divide to U.S. Highway 310 (Wyoming Highway 789); southerly along said highway to BLM Road 1138; southeasterly along said road to Stucco (WyoBen Bentonite Plant) and the Big Horn River; southerly up said river to the town of Greybull.

**Area 125. Fifteen Mile.** Beginning where Wyoming Highway 120 crosses the divide between the Greybull River and Fifteen Mile Creek; northerly and easterly along said divide to the divide between Dorsey Creek and Elk Creek; easterly along said divide to the divide between Elk Creek and Antelope Creek; easterly along said divide to U.S. Highway 16-20; southerly then easterly along said highway to its junction with the Big Horn Canal three (3) miles west of Manderson; southerly along said canal to its junction with Wyoming Highway 20-U.S. Highway 789 three-quarters (3/4) of a mile south of Worland; southwesterly along said highway to Tie Down Gulch; westerly along said gulch to the divide between Cottonwood Creek and Gooseberry Creek; westerly along said divide to the divide between Gooseberry Creek and Grass Creek; westerly along said divide to Wyoming Highway 120; northwesterly along said highway to the divide between the Greybull River and Fifteen Mile Creek.

**Area 127. Cottonwood.** Beginning where Wyoming Highway 120 crosses the divide between Gooseberry Creek and Grass Creek; easterly along said divide to the divide between Gooseberry Creek and Cottonwood Creek; easterly along said divide to Tie Down Gulch; easterly down said gulch to the Big Horn River; southerly up said river to the Broadway Street bridge at the town of Thermopolis; westerly along said street to Wyoming Highway 120; northwesterly along said highway to the divide between Gooseberry Creek and Cottonwood Creek.

**Area 128. Wind River.** All of the drainage of the Wind River west of the west boundary of the Wind River Reservation and those areas of the Spence and Moriarty Wildlife Habitat Management Area that lie east of the East Fork of the Wind River.

**Area 130. Big Sandy.** Beginning at the town of Farson and U.S. Highway 191; northerly along said highway to the Big Sandy Reservoir Road (Sweetwater County Road 28); easterly along said road to the Big Sandy River at the Big Sandy Reservoir dam; northerly up said river to the Continental Divide; southeasterly along said divide to Mt. Nystrom; easterly from Mt. Nystrom to Sweetwater Gap and the headwaters of the Sweetwater River; southerly down said river to Wyoming Highway 28; southwesterly along said highway to U.S. Highway 191 at the town of Farson.

**Area 131. Steamboat.** Beginning at the junction of Interstate Highway 80 and Wyoming Highway 372; northwesterly along Wyoming Highway 372 to the Fontenelle Dam Road (Lincoln County Road 313); northerly then easterly along said road to the County Line Road (Sweetwater County Road 52); southerly along said road to the Eighteen Mile Road (Sweetwater County Road 49); northeasterly along said road to U.S. Highway 191; southerly along said highway to U.S. Highway 28; northeasterly along said highway to the Oregon Buttes Road (Sweetwater County Road 74); southerly along said road to the Continental Divide Road; northerly along said road to the Sand Creek Road; easterly along said road to the Red Creek Road (BLM Road 3219); southeasterly along said road to the Cyclone Ridge Road (BLM Road 3216); easterly along said road to the Bison Basin Road (BLM Road 3221); southerly along said road to the Hadsell Road (BLM Road 3217); easterly along said road to the Osborne Road (BLM Road 3212); easterly along said road to the Wamsutter-Crooks Gap Road (Sweetwater County Road 23); southerly along said road to Interstate Highway 80; westerly along said highway to Wyoming Highway 372.

**Area 132. Cedar Mountain.** Beginning where the Flaming Gorge Reservoir crosses the Wyoming-Utah state line; westerly along said line to the Meeks Cabin Dam Road (Uinta County Road 271); northerly along said road to Uinta County Road 204; westerly along said road to Uinta County Road 207; northerly along said road to Uinta County Road 202; northeasterly along said road to Interstate Highway 80; easterly along said highway to the Green River; southerly down the east bank of said river to Flaming Gorge Reservoir; southerly along the east shore of said reservoir to the Wyoming-Utah state line.

**Area 133. Uinta.** Beginning where Interstate Highway 80 crosses the Wyoming-Utah state line; easterly along said highway to Uinta County Road 202; southwesterly along said road to Uinta County Road 207; southerly along said road to the Uinta County Road 204; easterly along said road to the Meeks Cabin Dam Road (Uinta County Road 271); southerly along said road to the Wyoming-Utah state line; westerly then northerly along said line to Interstate Highway 80.

**Area 134. Bear River Divide.** Beginning where Wyoming Highway 89 crosses the Wyoming-Utah state line west of Sage Junction; northeasterly along said highway to Wyoming U.S. Highway 30; easterly then southerly along said highway to Interstate Highway 80; westerly along said highway to Wyoming Highway 412; northwesterly along said highway to U.S. Highway 189; southerly along said highway to Muddy Creek; westerly along said creek to the Amoco Sulfur Haul Road; southerly then westerly along said road to the Whitney Canyon Road; westerly along said road to Uinta County Road 103; southerly along said road to Wyoming Highway 89; northerly along said highway to the Wyoming-Utah state line; northerly along said line to Wyoming Highway 89.

**Area 135. West Green River.** Beginning at the junction of Wyoming Highway 372 and Interstate Highway 80; westerly along said interstate highway to U.S. Highway 30; northwesterly along said highway to Sage Junction and Wyoming Highway 89; southwesterly along said highway to the Wyoming-Utah state line; northerly along said line to the Wyoming-Idaho state line; northerly along said line to the divide between the Salt River and Bear River; easterly along said divide to the divide between the Salt River and Smith's Fork; northeasterly along said divide to Commissary Ridge; southeasterly along said ridge to the head of LaBarge Creek; southeasterly down said creek to the Green River; southeasterly along said river to Fontenelle Dam and the Fontenelle Dam Road (Lincoln County Road 313); westerly along said road to Lincoln County Road 316; southerly along said road to Wyoming Highway 372; southeasterly along said highway to Interstate Highway 80.

**Area 138. Boulder.** Beginning at the Fontenelle Dam on the Green River; northerly up said river to Wyoming Highway 351; easterly along said highway to the New Fork River; northerly up said river to Boulder Creek; easterly up said creek to the Middle Fork of Boulder Creek; easterly up said creek to the Continental Divide; southerly along said divide to the Big Sandy River; southerly down said river to the Big Sandy Reservoir Road (Sweetwater County Road 28); westerly along said road to U.S. Highway 191; southerly along said highway to the 18 Mile Road (Sweetwater County Road 49); southwesterly along said road to the County Line Road (Sweetwater County Road 52); northerly along said road to the Fontenelle Dam Road (Lincoln County Road 313); westerly along said road to Fontenelle Dam and the Green River.

**Area 139. Pinedale.** Beginning where the East Green River Road (Sublette County Road 23-110) intersects Wyoming Highway 351; northerly along said highway to Cora Junction and U.S. Highway 191; easterly along said highway to Pine Creek; northerly up said creek to Summit Lake; easterly to Mt. Helen and the Continental Divide; southerly along said divide to the Middle Fork of Boulder Creek; westerly down said creek to Boulder Creek; westerly down said creek to the New Fork River; southerly down said river to Wyoming Highway 351; westerly along said highway to the East Green River Road (Sublette County Road 23-110).

**Area 140. New Fork.** Beginning where U.S. Highway 191 crosses Pine Creek in the town of Pinedale; westerly and northerly along said highway to the Green River at Warren Bridge; northerly up said river to Jim Creek; easterly up said creek to the divide between the New Fork River and the Green River; southerly along said divide to the divide between the Green River and Pine Creek; southeasterly along said divide to Summit Lake and the head of Pine Creek; southerly down said creek to U.S. Highway 191.

**Area 141. Green River.** Beginning where Tosi Creek enters the Green River; westerly up said creek to the Union Pass Road (U.S.F.S Road 600); northerly and easterly along said road to the Continental Divide; southerly along said divide to Mt. Helen; westerly to Summit Lake and the divide between the Green River and Pine Creek; northwesterly along said divide to the divide between the Green River and the

New Fork River; northerly along said divide to the head of Jim Creek; westerly down said creek to the Green River; northerly up said river to Tosi Creek.

**Area 142. Piney-Horse Creek.** Beginning where the East Green River Road (Sublette County Road 23-110) intersects Wyoming Highway 351; westerly along said road to the Green River; northerly up said river to Cottonwood Creek; westerly up said creek to South Cottonwood Creek; westerly up said creek to the South Fork of South Cottonwood Creek; westerly up said creek to the divide between the Green River and the Greys River; northerly along said divide to the divide between the Hoback River and the Green River; easterly along said divide to U.S. Highway 191 at Hoback Rim; southerly along said highway to the East Green River Road (Sublette County Road 23-110) at Cora Junction; southerly along said road to Wyoming Highway 351.

**Area 143. South Piney.** Beginning where LaBarge Creek enters the Green River; westerly up said creek to the divide between the Green River and Greys River; northerly along said divide to the head of the South Fork of South Cottonwood Creek; easterly down said creek to South Cottonwood Creek; easterly down said creek to Cottonwood Creek; easterly down said creek to the Green River; southerly down said river to LaBarge Creek.

**Area 144. Greys River.** Beginning at the confluence of Greys River and the Snake River; easterly up the Snake River to Bailey Creek; southerly up said creek to Dry Wash Draw; easterly up said draw to the top of the Greyback Ridge; southerly along said ridge to the divide between the Greys River and the Green River; southerly, westerly and northerly along said divide to the divide between the Greys River and Smith Fork Creek; northerly and westerly along said divide to the divide between the Greys River and Salt River; northerly along said divide to the ridge between Squaw Creek and the Greys River; northeasterly along said ridge to the confluence of Squaw Creek and the Greys River; westerly down said river to the Snake River.

**Area 145. Salt River.** Beginning at the Wyoming-Idaho state line on the Snake River; easterly up said river to the Greys River; easterly up said river to the confluence of the Greys River and Squaw Creek; southwesterly from said confluence to the ridge between Squaw Creek and the Greys River; southerly up said ridge to the divide between the Greys River and the Salt River; southerly along said divide to the divide between the Bear River and the Salt River; westerly along said divide to the Wyoming-Idaho state line; northerly along said line to the Snake River.

**Area 146. Fish Creek.** Beginning where Kinky Creek enters the Gros Ventre River; northerly down said river to Fish Creek; northerly up said creek to the North Fork of Fish Creek; northerly up said creek to the Moccasin Basin Road (U.S.F.S Road 30750) at Calf Creek; northerly up said road to the Continental Divide; southerly along said divide to the Union Pass Road (U.S.F.S Road 600); southerly along said road to the Darwin Ranch Road (U.S.F.S Road 620); westerly along said road to Kinky Creek; westerly down said creek to the Gros Ventre River.

**Area 148. Teton.** Beginning where U.S. Highway 26-287 crosses the Grand Teton National Park boundary east of Moran; northerly along said boundary to the Targhee National Forest boundary at the northwest corner of the park; northerly along said boundary to the Yellowstone National Park boundary; easterly along said boundary to the Continental Divide; southerly and easterly along said divide to Togwotee Pass and U.S. Highway 26-287; westerly along said highway to the Grand Teton National Park boundary.

**Area 149. Targhee.** Beginning where Wyoming Highway 22 crosses the Wyoming-Idaho state line; northerly along said line to the southern boundary of Yellowstone National Park; easterly along said boundary to the Caribou-Targhee National Forest boundary; southerly along said boundary to Teton Pass and Wyoming Highway 22; westerly along said highway to the Wyoming-Idaho state line.

**Area 150. Wilson.** Beginning where the Caribou-Targhee National Forest boundary crosses Wyoming Highway 22 at Teton Pass; northerly along said boundary to the Grand Teton National Park boundary; northerly and southerly along said boundary to U.S. Highway 191; southerly along said highway to its junction with Wyoming Highway 22; westerly along said highway to Teton Pass.

**Area 151. Fall Creek.** Beginning where Wyoming Highway 22 crosses the Snake River; southerly and westerly down said river to the Wyoming-Idaho state line; northerly along said line to Wyoming Highway 22; easterly along said highway to the Snake River.

**Area 152. Lower Hoback.** Beginning where U.S. Highway 191 crosses Flat Creek at the north edge of the town of Jackson; due east to the National Elk Refuge boundary; easterly along said boundary to the Bridger-Teton National Forest boundary and the ridge between Twin Creeks and Cache Creek; southeasterly along said ridge and the divide between Flat Creek and Cache Creek to Cache Peak; easterly along the divide between Flat Creek and Granite Creek to Pyramid Peak; southerly along the divide between the Gros Ventre River and the Hoback River to Steamboat Peak; southerly and westerly along the divide between Shoal Creek and Dell Creek to the Riling Draw road; southerly along said road to the Dell Creek Road; westerly along said road to the Hoback River; westerly down said river to Cliff Creek; southerly up Cliff Creek to the divide between the Greys River and the Hoback River; northwesterly along said divide to the divide between the Greys River and Willow Creek; northerly along said divide to the divide between Willow Creek and Bailey Creek (Greyback Ridge); northerly along said divide to Dry Wash Draw; westerly down said draw to Bailey Creek; northwesterly down said creek to the Snake River; northerly up said river to Wyoming Highway 22; easterly along said highway to U.S. Highway 191; easterly along said highway to Flat Creek at the north edge of the town of Jackson.

**Area 153. Monument Ridge.** Beginning at the head of Cliff Creek; northerly down said creek to the Hoback River; southerly up said river to the South Fork of the Hoback River; easterly to the Hoback Rim and the divide between the Hoback River and the Green River; southwesterly along said divide to the divide between the Hoback River and the Greys River; northerly along said divide to the head of Cliff Creek.

**Area 154. Raspberry Ridge.** Beginning where U.S. Highway 191 crosses the divide between the Green River and the Hoback River on the Hoback Rim; southwesterly along said divide to a point due east of the confluence of the South Fork of the Hoback River and the Hoback River; due west to the Hoback River; northerly down said river to the Dell Creek road; easterly along said road to the Riling Draw Road; northerly along said road to the divide between Shoal Creek and Dell Creek; northeasterly along said divide to the divide between the Gros Ventre River and the Hoback River at Steamboat Peak; southeasterly along said divide to the divide between the Green River and the Hoback River at Hodges Peak; southerly along said divide to U.S. Highway 191.

**Area 155. Crystal Peak.** Beginning at the National Elk Refuge boundary at the north edge of the town of Jackson; northeasterly along said boundary to the Gros Ventre River; easterly up said river to Kinky Creek; easterly up said creek to the Darwin Ranch Road (U.S.F.S. Road 620); easterly along said road to the divide between the Gros Ventre River and the Green River; southwesterly along said divide to the divide between the Gros Ventre River and the Hoback River at Hodges Peak; westerly along said divide to the divide between Granite Creek and Flat Creek at Pyramid Peak; westerly along said divide to the divide between Flat Creek and Cache Creek at Cache Peak; northerly along said divide to the divide between Twin Creeks and Cache Creek at Jackson Peak; westerly along said divide to the National Elk Refuge boundary; westerly along said boundary to the town of Jackson.

**Area 156. Spread Creek.** Beginning where the Grand Teton National Park boundary crosses the Gros Ventre River; northerly along said boundary to U.S. Highway 26-287; easterly along said highway to Togwotee Pass and the Continental Divide; southerly along said divide to the Moccasin Basin Road (U.S.F.S Road 30750); southerly down said road to the North Fork of Fish Creek at Calf Creek; southerly

down said creek to Fish Creek; southwesterly down said creek to the Gros Ventre River; westerly down said river to the Grand Teton National Park boundary.

**Area 157. Boysen.** All lands within the Bureau of Reclamation's Riverton and Boysen Unit boundaries and those lands within Boysen State Park south of Cottonwood Creek and west of Boysen Reservoir and those lands within Boysen State Park south of U.S. Highway 20-26.

**Area 160. Beaver Creek.** Beginning where U.S. Highway 287 intersects the south boundary of the Wind River Reservation; easterly along said boundary to Wyoming Highway 135; southerly along said highway to U.S. Highway 287; northwesterly along said highway to the south boundary of the Wind River Reservation.

**Area 161. St. Mary's Creek.** Beginning on Wyoming Highway 72 at the town of Hanna on Wyoming Highway 72; southerly along said highway to U.S. Highway 30; westerly along said highway to Interstate Highway 80 at Walcott; westerly along said highway to the North Platte River; northerly down said river to the Medicine Bow River; easterly up said river to the Hanna-Leo Road (Carbon County Road 291); southerly along said road to Wyoming Highway 72 at the town of Hanna.

**Area 162. Water Dog Lakes.** Beginning where U.S. Highway 191 crosses the Green River at Warren Bridge; northwesterly along said highway to the divide between the Hoback River and the Green River (Hoback Rim); northerly along said divide to the divide between the Green River and the Gros Ventre River at Hodges Peak; northeasterly along said divide to the Darwin Ranch Road (U.S.F.S Road 620); easterly along said road to the Union Pass Road (U.S.F.S Road 600); southerly and easterly along said road to Tosi Creek; easterly down said creek to the Green River; southerly down said river to U.S. Highway 191.

**Area 163. Middle Fork.** Beginning at the junction of the Barnum Mountain Road and the Outlaw Cave Access Road west of the town of Barnum; southerly along the Outlaw Cave Access Road to the Middle Fork of the Powder River; easterly down said river to Buffalo Creek; southerly down said creek to the 33 Mile Road (Natrona County Road 110); northwesterly along said road to the Hazelton Road (Washakie County Road 81); northerly along said road to the Barnum Mountain Road; easterly along said road to the Outlaw Cave Access Road.

**Area 164. Nowater.** Beginning at the junction of U.S. Highway 16 and Bluebank Road (BLM Road 1411); southerly along said road to the Nowater Stock Drive Road; westerly along said road to the Mud Creek Road; southerly along said road to the divide between Nowater Creek and Kirby Creek; westerly along said divide to the head of Walter's Draw; westerly down said draw to the Big Horn River; northerly down said river to Tie Down Gulch; northwesterly up said gulch to U.S. Highway 20; northeasterly along said highway to U.S. Highway 16; easterly along said highway to the Bluebank Road.

**Area 165. YU Bench.** Beginning at the junction of Wyoming Highway 120 and U.S. Highway 14-16-20; easterly along said highway to the Park-Bighorn County line; southerly along said line to the Lower Greybull Road (Park County Road 3LE); southwesterly along said road to Park County Road 3XQ; southerly and easterly along said road to big Horn County Lane 40-1/2; northeasterly along said road to the Fenton Pass Road (BLM Road 1222); southerly along said road to the divide between the Greybull River and Fifteen Mile Creek; southwesterly along said divide to Wyoming Highway 120; northwesterly along said highway to U. S. Highway 14-16-20.

**Area 168. Medicine Butte.** Beginning where Interstate Highway 80 crosses the Wyoming-Utah state line; northerly along said line to Wyoming Highway 89; southeasterly along said highway to its junction with Uinta County Road 103; northerly along said road to the Whitney Canyon Road; easterly along said road to the Amoco Sulfur Haul Road; easterly then northerly along said road to Muddy Creek; easterly down said creek to U.S. Highway 189; northerly along said highway to Wyoming Highway 412;

southeasterly along said highway to Interstate Highway 80; westerly along said highway to the Wyoming-Utah state line.

**Area 169. Tisdale Mountain.** Beginning where Interstate Highway 25 crosses the South Fork of the Powder River; southeasterly along said highway to the Midwest interchange and the Smoky Gap Road (Natrona County Road 115); westerly along said road to the Dead Horse Road (Natrona County Road 114); southwesterly along said road to the Wild Horse Trail Road (Natrona County Road 113); westerly along said road to the 33 Mile Road (Natrona County Road 110); northwesterly along said road to the Willow Creek Road (Natrona County Road 111); northeasterly along said road to the Lone Bear Road (Natrona County Road 112); southerly along said road to Willow Creek; northwesterly down said creek to the South Fork of the Powder River; northerly down said river to Interstate 25.

**Area 170. Riverview.** All non-Indian owned fee title lands within the following described area: Beginning where Wyoming Highway 789 crosses the Big Wind River near the City of Riverton; northwesterly up said river to Diversion Dam and the southern Riverton Reclamation Unit boundary; easterly, southerly, and northeasterly along said boundary to the Boysen State Park boundary south of Wyoming Highway 789; southerly, easterly, then northerly along said boundary to the eastern boundary of the Wind River Reservation; southerly, then westerly along said boundary to Wyoming Highway 135; northwesterly along said highway to Wyoming Highway 136; northwesterly along said highway to Wyoming Highway 789; northwesterly along said highway to the Big Wind River near the City of Riverton.

**Area 171. Crowheart Butte.** All non-Indian owned fee title lands within the exterior boundaries of the Wind River Reservation; excluding Deer Hunt Areas 157 and 170, those areas of the Spence and Moriarity Wildlife Management Area that lie east of the East Fork of the Wind River, and those lands within Hot Springs County.

**Section 9. Savings Clause.** If any provision of this regulation shall be held to be illegal or unconstitutional, such a ruling shall not affect other provisions of this regulation which can be given effect without the illegal or unconstitutional provision; and, to this end, the provisions of this regulation shall be severable.

WYOMING GAME AND FISH COMMISSION

By: _____
Aaron Clark, President

Dated: April 26, 2012

# 2012 DEER HUNT AREAS

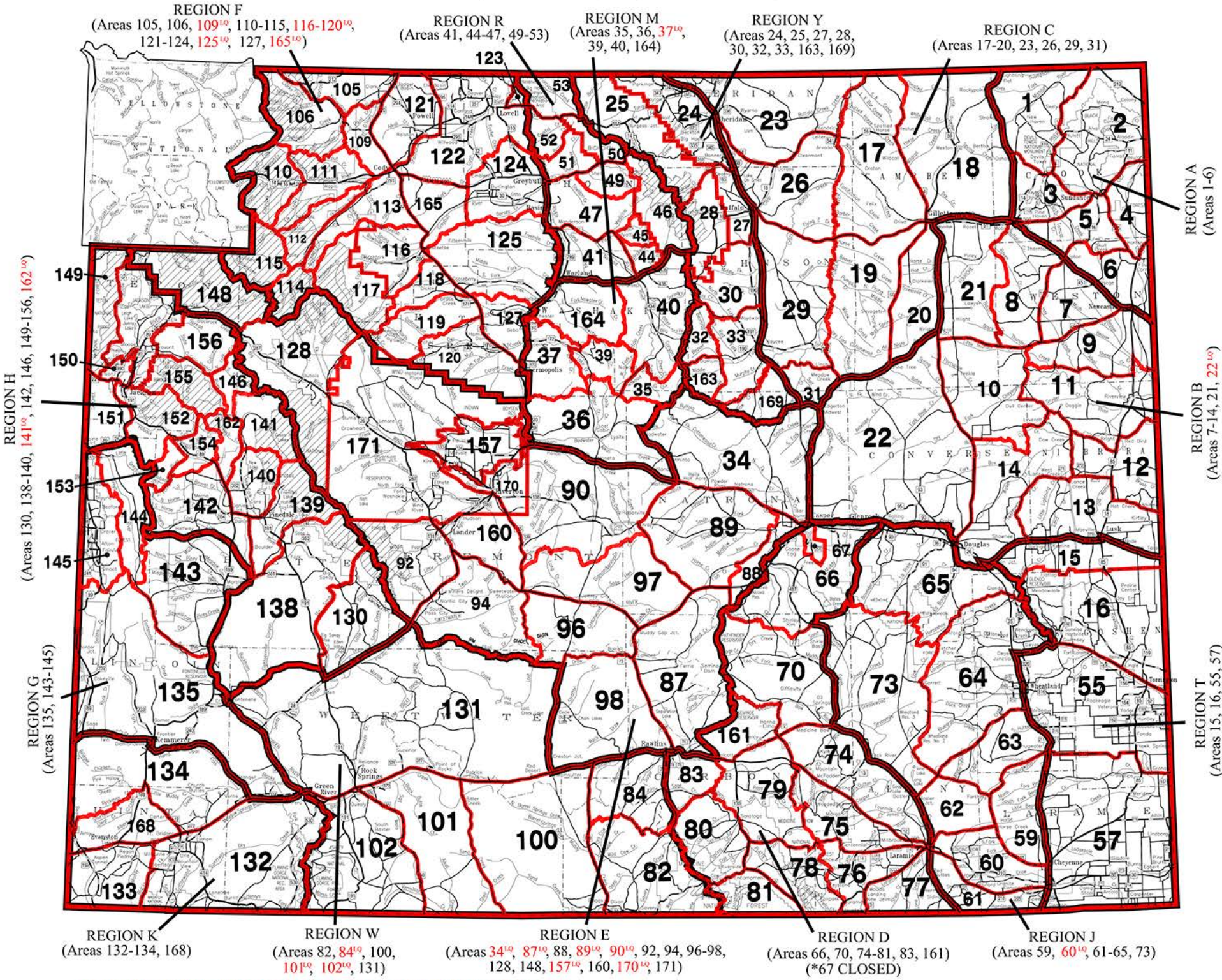


LQ LIMITED QUOTA AREAS - Region General Licenses not valid for limited quota areas.

THIS MAP IS FOR GENERAL REFERENCE ONLY. Please use the written boundary descriptions in this regulation for detailed boundary information.

Note: Wilderness area, nonresidents must have guides.

TABLE I

# ELK

## HARVEST STATEWIDE

BY TOTAL HUNTERS

## 2012

| | LICENSES SOLD | NUMBER ACTIVE HUNTERS | HARVEST | | | | | RECREATION DAYS | TOTAL HUNTER SUCCESS | DAYS/ HARVEST |
|---|---|---|---|---|---|---|---|---|---|---|
| | | | BULL | SPIKE | COW | CALF | TOTAL | | | |
| STATE TOTAL | 69,110 | 57,331 | 10,284 | 1,365 | 12,582 | 2,134 | 26,365 | 464,287 | 46.0% | 17.6 |
| RESIDENT | 57,089 | 46,148 | 7,350 | 1,171 | 10,167 | 1,792 | 20,480 | 394,246 | 44.4% | 19.3 |
| NONRESIDENT | 12,021 | 11,183 | 2,934 | 194 | 2,415 | 342 | 5,885 | 70,041 | 52.6% | 11.9 |

TABLE II

# ELK

## TEN-YEAR COMPARISON OF STATEWIDE HARVEST

## 2003–2012

| YEAR | 2003 | 2004 | 2005 | 2006 | 2007 | 2008 | 2009 | 2010 | 2011 | 2012 |
|---|---|---|---|---|---|---|---|---|---|---|
| LICENSES SOLD | 60,363 | 58,852 | 56,368 | 57,468 | 59,763 | 60,449 | 62,507 | 63,659 | 65,448 | 69,110 |
| RESIDENT | 49,189 | 48,113 | 46,305 | 47,551 | 49,419 | 50,297 | 52,013 | 52,928 | 54,079 | 57,089 |
| NONRESIDENT | 11,174 | 10,739 | 10,063 | 9,917 | 10,344 | 10,152 | 10,494 | 10,731 | 11,369 | 12,021 |
| NUMBER ACTIVE HUNTERS | 53,600 | 52,246 | 49,972 | 50,643 | 52,151 | 52,163 | 53,148 | 53,780 | 55,258 | 57,331 |
| RESIDENT | 43,114 | 42,140 | 40,549 | 41,297 | 42,575 | 42,633 | 43,279 | 43,724 | 44,612 | 46,148 |
| NONRESIDENT | 10,486 | 10,106 | 9,423 | 9,346 | 9,576 | 9,530 | 9,869 | 10,056 | 10,646 | 11,183 |
| TOTAL HARVEST | 21,365 | 21,252 | 19,708 | 21,680 | 22,523 | 20,941 | 22,971 | 25,672 | 23,189 | 26,365 |
| RESIDENT | 16,471 | 16,395 | 15,418 | 16,875 | 17,681 | 16,471 | 18,195 | 20,437 | 17,967 | 20,480 |
| NONRESIDENT | 4,894 | 4,857 | 4,290 | 4,805 | 4,842 | 4,470 | 4,776 | 5,235 | 5,222 | 5,885 |
| BULL HARVEST | 8,656 | 9,363 | 8,144 | 9,317 | 9,597 | 8,699 | 9,086 | 9,312 | 8,955 | 10,284 |
| RESIDENT | 6,220 | 6,579 | 5,764 | 6,680 | 6,826 | 5,983 | 6,522 | 6,688 | 6,283 | 7,350 |
| NONRESIDENT | 2,436 | 2,784 | 2,380 | 2,637 | 2,771 | 2,716 | 2,564 | 2,624 | 2,672 | 2,934 |
| SPIKE HARVEST | 1,756 | 1,965 | 1,971 | 1,758 | 1,943 | 1,500 | 1,739 | 1,683 | 1,284 | 1,365 |
| RESIDENT | 1,518 | 1,654 | 1,693 | 1,499 | 1,693 | 1,261 | 1,431 | 1,407 | 1,057 | 1,171 |
| NONRESIDENT | 238 | 311 | 278 | 259 | 250 | 239 | 308 | 276 | 227 | 194 |
| COW HARVEST | 8,999 | 8,179 | 8,018 | 8,699 | 9,123 | 8,819 | 10,099 | 12,270 | 10,919 | 12,582 |
| RESIDENT | 7,179 | 6,708 | 6,632 | 7,074 | 7,564 | 7,629 | 8,486 | 10,328 | 8,908 | 10,167 |
| NONRESIDENT | 1,820 | 1,471 | 1,386 | 1,625 | 1,559 | 1,190 | 1,613 | 1,942 | 2,011 | 2,415 |
| CALF HARVEST | 1,954 | 1,745 | 1,575 | 1,906 | 1,860 | 1,923 | 2,047 | 2,407 | 2,031 | 2,134 |
| RESIDENT | 1,554 | 1,454 | 1,329 | 1,622 | 1,598 | 1,598 | 1,756 | 2,014 | 1,719 | 1,792 |
| NONRESIDENT | 400 | 291 | 246 | 284 | 262 | 325 | 291 | 393 | 312 | 342 |
| TOTAL RECREATION DAYS | 397,458 | 380,219 | 365,256 | 360,463 | 387,973 | 395,534 | 412,185 | 429,413 | 441,737 | 464,287 |
| RESIDENT | 331,852 | 317,734 | 305,482 | 305,034 | 330,126 | 334,361 | 349,622 | 363,875 | 373,260 | 394,246 |
| NONRESIDENT | 65,606 | 62,485 | 59,774 | 55,429 | 57,847 | 61,173 | 62,563 | 65,538 | 68,477 | 70,041 |
| DAYS/HARVEST | 18.6 | 17.9 | 18.5 | 16.6 | 17.2 | 18.9 | 17.9 | 16.7 | 19.0 | 17.6 |
| RESIDENT | 20.1 | 19.4 | 19.8 | 18.1 | 18.7 | 20.3 | 19.2 | 17.8 | 20.8 | 19.3 |
| NONRESIDENT | 13.4 | 12.9 | 13.9 | 11.5 | 11.9 | 13.7 | 13.1 | 12.5 | 13.1 | 11.9 |
| TOTAL ACTIVE LICENSE SUCCESS* | - | - | - | - | - | - | 35.6% | 39.6% | 34.9% | 37.5% |
| LIMITED QUOTA HARVEST* | - | - | - | - | - | - | 13,930 | 16,480 | 15,384 | 16,331 |
| ACTIVE LIMITED QUOTA SUCCESS* | - | - | - | - | - | - | 45.6% | 51.1% | 45.2% | 45.8% |
| ANTLERED/ANY (TYPE 1, 2) | - | - | - | - | - | - | 51.7% | 58.2% | 52.3% | 55.5% |
| ANTLERLESS (TYPE 4 - 8) | - | - | - | - | - | - | 42.9% | 48.7% | 42.5% | 42.7% |
| ARCHERY ONLY (TYPE 9) | - | - | - | - | - | - | 31.8% | 22.3% | 27.4% | 21.2% |
| LIMITED QUOTA DAYS/HARVEST* | - | - | - | - | - | - | 14.9 | 14.0 | 15.9 | 15.8 |
| GENERAL HARVEST* | - | - | - | - | - | - | 9,041 | 9,192 | 7,805 | 10,034 |
| ACTIVE GENERAL SUCCESS* | - | - | - | - | - | - | 26.7% | 28.2% | 24.1% | 28.9% |
| GENERAL DAYS/HARVEST* | - | - | - | - | - | - | 22.7 | 21.5 | 25.3 | 20.6 |

* Results prior to license type standardization not available.

TABLE III

# ELK

## HARVEST BY METHOD

## 2012

| | ARCHERY | FIREARM | MUZZLE LOADER |
|---|---|---|---|
| STATE TOTAL | 7.79% | 91.89% | 0.33% |
| RESIDENT | 6.79% | 92.84% | 0.37% |
| NONRESIDENT | 11.26% | 88.56% | 0.18% |

TABLE I-A

# ELK

## HARVEST, HUNTING PRESSURE, HUNTER SUCCESS

BY HUNT AREA

## 2012

| AREA (cross hunt areas) | TYPE | ACTIVE LICS/HTRS | HARVEST BULL | SPIKE | COW | CALF | TOTAL | HUNTER SUCCESS | DAYS/ HARVEST | HUNTER DAYS | LICENSES SOLD (cross hunt incl.) |
|---|---|---|---|---|---|---|---|---|---|---|---|
| 1 Black Hills | | | | | | | | | | | |
| | Limited 1 | 149 | 58 | 9 | 12 | 0 | 79 | 53.0% | 20.7 | 1637 | 152 |
| | Limited 4 | 87 | 0 | 0 | 17 | 0 | 17 | 19.5% | 57.6 | 979 | 99 |
| Pooled Total | | 236 | 58 | 9 | 29 | 0 | 96 | 40.7% | 27.3 | 2616 | |
| Pooled Resident | | 194 | 52 | 9 | 29 | 0 | 90 | 46.4% | 23.3 | 2096 | |
| Pooled Nonresident | | 42 | 6 | 0 | 0 | 0 | 6 | 14.3% | 86.7 | 520 | |
| 2 Fortification | | | | | | | | | | | |
| | Limited 1 | 30 | 13 | 2 | 2 | 2 | 19 | 63.3% | 5.9 | 113 | 32 |
| | Limited 4 | 50 | 0 | 0 | 20 | 11 | 31 | 62.0% | 5.6 | 173 | 50 |
| Pooled Total | | 80 | 13 | 2 | 22 | 13 | 50 | 62.5% | 5.7 | 286 | |
| Pooled Resident | | 67 | 10 | 2 | 22 | 6 | 40 | 59.7% | 6.0 | 238 | |
| Pooled Nonresident | | 13 | 3 | 0 | 0 | 7 | 10 | 76.9% | 4.8 | 48 | |
| 3 Rawhide | | | | | | | | | | | |
| | Limited 1 | 72 | 35 | 2 | 2 | 2 | 41 | 56.9% | 10.7 | 439 | 76 |
| | Limited 4 | 38 | 0 | 0 | 7 | 0 | 7 | 18.4% | 34.4 | 241 | 50 |
| | Limited 6 | 56 | 0 | 0 | 18 | 2 | 20 | 35.7% | 21.5 | 429 | 75 |
| | General | 163 | 45 | 7 | 8 | 0 | 60 | 36.8% | 13.9 | 835 | |
| Pooled Total | | 315 | 80 | 9 | 35 | 4 | 128 | 40.6% | 15.2 | 1944 | |
| Pooled Resident | | 264 | 59 | 9 | 25 | 2 | 95 | 36.0% | 17.5 | 1663 | |
| Pooled Nonresident | | 51 | 21 | 0 | 10 | 2 | 33 | 64.7% | 8.5 | 281 | |
| 5 Iron Mountain | | | | | | | | | | | |
| | Limited 6 | 459 | 0 | 0 | 214 | 30 | 244 | 53.2% | 12.3 | 2990 | 553 |
| | General | 702 | 199 | 16 | 141 | 9 | 365 | 52.0% | 8.8 | 3202 | |
| Pooled Total | | 1088 | 199 | 16 | 355 | 39 | 609 | 56.0% | 10.2 | 6192 | |
| Pooled Resident | | 907 | 148 | 12 | 308 | 30 | 498 | 54.9% | 10.6 | 5263 | |
| Pooled Nonresident | | 181 | 51 | 4 | 47 | 9 | 111 | 61.3% | 8.4 | 929 | |
| 6 Pole Mountain | | | | | | | | | | | |
| | Limited 1 | 99 | 47 | 4 | 13 | 0 | 64 | 64.6% | 14.1 | 900 | 105 |
| | Limited 4 | 55 | 0 | 0 | 33 | 0 | 33 | 60.0% | 9.1 | 301 | 73 |
| | Limited 6 | 459 | 0 | 0 | 184 | 51 | 235 | 51.2% | 8.8 | 2068 | 538 |
| | General | 816 | 131 | 10 | 173 | 26 | 340 | 41.7% | 11.0 | 3745 | |
| Pooled Total | | 1355 | 178 | 14 | 403 | 77 | 672 | 49.6% | 10.4 | 7014 | |
| Pooled Resident | | 1236 | 159 | 14 | 366 | 69 | 608 | 49.2% | 10.6 | 6424 | |
| Pooled Nonresident | | 119 | 19 | 0 | 37 | 8 | 64 | 53.8% | 9.2 | 590 | |
| 7 Laramie Peak | | | | | | | | | | | |
| | Limited 1 | 1439 | 833 | 40 | 79 | 20 | 972 | 67.5% | 13.5 | 13170 | 1539 |
| | Limited 4 | 986 | 0 | 0 | 265 | 0 | 265 | 26.9% | 19.7 | 5224 | 1250 |
| | Limited 6 | 1402 | 0 | 0 | 543 | 134 | 677 | 48.3% | 17.2 | 11638 | 1747 |
| | Limited 7 | 44 | 0 | 0 | 20 | 5 | 25 | 56.8% | 6.5 | 163 | 75 |
| | Limited 8 | 37 | 0 | 0 | 18 | 8 | 26 | 70.3% | 6.6 | 171 | 50 |
| Pooled Total | | 3873 | 833 | 40 | 925 | 167 | 1965 | 50.7% | 15.5 | 30366 | |
| Pooled Resident | | 3122 | 640 | 40 | 723 | 148 | 1551 | 49.7% | 16.9 | 26223 | |
| Pooled Nonresident | | 751 | 193 | 0 | 202 | 19 | 414 | 55.1% | 10.0 | 4143 | |
| 8 Boulder Ridge | | | | | | | | | | | |
| | Limited 1 | 135 | 24 | 11 | 16 | 5 | 56 | 41.5% | 28.7 | 1606 | 151 |
| | Limited 6 | 75 | 0 | 0 | 19 | 2 | 21 | 28.0% | 29.8 | 626 | 100 |
| Pooled Total | | 198 | 24 | 11 | 35 | 7 | 77 | 38.9% | 29.0 | 2232 | |
| Pooled Resident | | 162 | 18 | 9 | 24 | 5 | 56 | 34.6% | 36.1 | 2019 | |
| Pooled Nonresident | | 36 | 6 | 2 | 11 | 2 | 21 | 58.3% | 10.1 | 213 | |
| 9 South Snowy Range | | | | | | | | | | | |
| | Limited 6 | 89 | 0 | 0 | 37 | 5 | 42 | 47.2% | 13.0 | 548 | 100 |
| | General | 1022 | 62 | 25 | 66 | 8 | 161 | 15.8% | 35.4 | 5707 | |
| Pooled Total | | 1086 | 62 | 25 | 103 | 13 | 203 | 18.7% | 30.8 | 6255 | |
| Pooled Resident | | 1029 | 62 | 25 | 91 | 8 | 186 | 18.1% | 31.6 | 5884 | |
| Pooled Nonresident | | 57 | 0 | 0 | 12 | 5 | 17 | 29.8% | 21.8 | 371 | |
| 10 Rock Creek | | | | | | | | | | | |
| | Limited 6 | 590 | 0 | 0 | 153 | 31 | 184 | 31.2% | 20.8 | 3826 | 798 |
| | General | 1120 | 137 | 24 | 75 | 10 | 246 | 22.0% | 28.0 | 6900 | |
| Pooled Total | | 1648 | 137 | 24 | 228 | 41 | 430 | 26.1% | 24.9 | 10726 | |
| Pooled Resident | | 1402 | 119 | 24 | 175 | 41 | 359 | 25.6% | 25.8 | 9267 | |
| Pooled Nonresident | | 246 | 18 | 0 | 53 | 0 | 71 | 28.9% | 20.5 | 1459 | |

TABLE I-A (Continued)

ELK 2012 HARVEST, HUNTING PRESSURE, HUNTER SUCCESS BY HUNT AREA

| AREA (cross hunt areas) | TYPE | ACTIVE LICS/HTRS | HARVEST BULL | SPIKE | COW | CALF | TOTAL | HUNTER SUCCESS | DAYS/ HARVEST | HUNTER DAYS | LICENSES SOLD (cross hunt incl.) |
|---|---|---|---|---|---|---|---|---|---|---|---|
| 11 Medicine Bow River | | | | | | | | | | | |
| | Limited 1 | 149 | 55 | 3 | 15 | 3 | 76 | 51.0% | 18.0 | 1365 | 154 |
| | Limited 4 | 271 | 0 | 0 | 98 | 4 | 102 | 37.6% | 23.2 | 2370 | 294 |
| | Limited 6 | 24 | 0 | 0 | 14 | 0 | 14 | 58.3% | 9.4 | 131 | 29 |
| Pooled Total | | 440 | 55 | 3 | 127 | 7 | 192 | 43.6% | 20.1 | 3866 | |
| Pooled Resident | | 367 | 46 | 3 | 105 | 3 | 157 | 42.8% | 21.2 | 3323 | |
| Pooled Nonresident | | 73 | 9 | 0 | 22 | 4 | 35 | 47.9% | 15.5 | 543 | |
| 12 Kennaday Peak | | | | | | | | | | | |
| **(13, 15, 110)** | Limited 6 | 34 | 0 | 0 | 21 | 2 | 23 | 67.6% | 7.2 | 165 | 77 |
| **(130)** | Limited 7 | 168 | 0 | 0 | 63 | 23 | 86 | 51.2% | 13.4 | 1151 | 200 |
| | General | 1129 | 165 | 43 | 83 | 30 | 321 | 28.4% | 24.3 | 7790 | |
| Pooled Total | | 1271 | 165 | 43 | 167 | 55 | 430 | 33.8% | 21.2 | 9106 | |
| Pooled Resident | | 1063 | 125 | 40 | 129 | 55 | 349 | 32.8% | 21.2 | 7405 | |
| Pooled Nonresident | | 208 | 40 | 3 | 38 | 0 | 81 | 38.9% | 21.0 | 1701 | |
| 13 Encampment River | | | | | | | | | | | |
| **(12, 15, 110)** | Limited 6 | 13 | 0 | 0 | 4 | 0 | 4 | 30.8% | 28.0 | 112 | 77 |
| | Limited 7 | 88 | 0 | 0 | 31 | 9 | 40 | 45.5% | 14.2 | 567 | 100 |
| | General | 1097 | 209 | 11 | 71 | 11 | 302 | 27.5% | 20.9 | 6308 | |
| Pooled Total | | 1169 | 209 | 11 | 106 | 20 | 346 | 29.6% | 20.2 | 6987 | |
| Pooled Resident | | 990 | 151 | 4 | 81 | 14 | 250 | 25.3% | 23.6 | 5909 | |
| Pooled Nonresident | | 179 | 58 | 7 | 25 | 6 | 96 | 53.6% | 11.2 | 1078 | |
| 15 Spring Creek | | | | | | | | | | | |
| **(12, 13, 110)** | Limited 6 | 10 | 0 | 0 | 6 | 0 | 6 | 60.0% | 5.2 | 31 | 77 |
| | Limited 7 | 139 | 0 | 0 | 45 | 7 | 52 | 37.4% | 17.6 | 917 | 149 |
| | General | 1207 | 181 | 28 | 130 | 23 | 362 | 30.0% | 19.4 | 7023 | |
| Pooled Total | | 1316 | 181 | 28 | 181 | 30 | 420 | 31.9% | 19.0 | 7971 | |
| Pooled Resident | | 1045 | 134 | 21 | 132 | 18 | 305 | 29.2% | 21.2 | 6470 | |
| Pooled Nonresident | | 271 | 47 | 7 | 49 | 12 | 115 | 42.4% | 13.1 | 1501 | |
| 16 Shirley Mountain | | | | | | | | | | | |
| | Limited 1 | 187 | 136 | 12 | 5 | 5 | 158 | 84.5% | 9.9 | 1561 | 201 |
| | Limited 2 | 48 | 38 | 2 | 0 | 0 | 40 | 83.3% | 9.7 | 389 | 50 |
| | Limited 4 | 263 | 0 | 0 | 84 | 5 | 89 | 33.8% | 29.3 | 2610 | 300 |
| | Limited 6 | 125 | 0 | 0 | 77 | 14 | 91 | 72.8% | 10.6 | 968 | 151 |
| **(also valid 23)** | Limited 7 | 4 | 0 | 0 | 0 | 0 | 0 | 0.0% | 0.0 | 44 | 0 |
| Pooled Total | | 593 | 174 | 14 | 166 | 24 | 378 | 63.7% | 14.7 | 5572 | |
| Pooled Resident | | 540 | 145 | 12 | 159 | 24 | 340 | 63.0% | 15.5 | 5255 | |
| Pooled Nonresident | | 53 | 29 | 2 | 7 | 0 | 38 | 71.7% | 8.3 | 317 | |
| 19 Muddy Mountain | | | | | | | | | | | |
| | Limited 1 | 144 | 44 | 3 | 10 | 2 | 59 | 41.0% | 22.8 | 1348 | 155 |
| | Limited 2 | 140 | 75 | 3 | 12 | 3 | 93 | 66.4% | 13.0 | 1205 | 152 |
| | Limited 4 | 110 | 0 | 0 | 43 | 4 | 47 | 42.7% | 14.7 | 693 | 125 |
| | Limited 5 | 94 | 0 | 0 | 43 | 6 | 49 | 52.1% | 12.2 | 599 | 124 |
| | Limited 6 | 162 | 0 | 0 | 48 | 14 | 62 | 38.3% | 18.1 | 1123 | 198 |
| Pooled Total | | 610 | 119 | 6 | 156 | 29 | 310 | 50.8% | 16.0 | 4968 | |
| Pooled Resident | | 526 | 90 | 6 | 142 | 27 | 265 | 50.4% | 16.7 | 4430 | |
| Pooled Nonresident | | 84 | 29 | 0 | 14 | 2 | 45 | 53.6% | 12.0 | 538 | |
| 21 Baggs | | | | | | | | | | | |
| | Limited 6 | 406 | 0 | 0 | 132 | 43 | 175 | 43.1% | 13.7 | 2389 | 449 |
| | Limited 7 | 119 | 0 | 0 | 67 | 12 | 79 | 66.4% | 5.8 | 455 | 128 |
| | General | 3194 | 385 | 225 | 589 | 159 | 1358 | 42.5% | 13.2 | 17936 | |
| Pooled Total | | 3574 | 385 | 225 | 788 | 214 | 1612 | 45.1% | 12.9 | 20780 | |
| Pooled Resident | | 3091 | 313 | 193 | 661 | 184 | 1351 | 43.7% | 13.5 | 18231 | |
| Pooled Nonresident | | 483 | 72 | 32 | 127 | 30 | 261 | 54.0% | 9.8 | 2549 | |
| 22 Ferris | | | | | | | | | | | |
| | Limited 1 | 49 | 32 | 0 | 2 | 0 | 34 | 69.4% | 14.1 | 478 | 51 |
| | Limited 4 | 50 | 0 | 0 | 25 | 0 | 25 | 50.0% | 10.4 | 260 | 51 |
| | Limited 6 | 47 | 0 | 0 | 16 | 2 | 18 | 38.3% | 19.2 | 346 | 54 |
| Pooled Total | | 146 | 32 | 0 | 43 | 2 | 77 | 52.7% | 14.1 | 1084 | |
| Pooled Resident | | 122 | 28 | 0 | 42 | 2 | 72 | 59.0% | 13.5 | 972 | |
| Pooled Nonresident | | 24 | 4 | 0 | 1 | 0 | 5 | 20.8% | 22.4 | 112 | |
| 23 Rattlesnake | | | | | | | | | | | |
| | Limited 1 | 124 | 63 | 4 | 0 | 0 | 67 | 54.0% | 20.6 | 1382 | 132 |
| | Limited 4 | 107 | 0 | 0 | 10 | 3 | 13 | 12.1% | 92.8 | 1206 | 125 |
| | Limited 6 | 152 | 0 | 0 | 35 | 0 | 35 | 23.0% | 32.3 | 1131 | 174 |
| | Limited 7 | 21 | 0 | 0 | 2 | 0 | 2 | 9.5% | 93.5 | 187 | 25 |
| Pooled Total | | 388 | 63 | 4 | 47 | 3 | 117 | 30.2% | 33.4 | 3906 | |
| Pooled Resident | | 329 | 47 | 4 | 37 | 3 | 91 | 27.7% | 38.8 | 3531 | |
| Pooled Nonresident | | 59 | 16 | 0 | 10 | 0 | 26 | 44.1% | 14.4 | 375 | |

TABLE I-A (Continued)

ELK 2012 HARVEST, HUNTING PRESSURE, HUNTER SUCCESS BY HUNT AREA

| AREA (cross hunt areas) | TYPE | ACTIVE LICS/HTRS | HARVEST BULL | SPIKE | COW | CALF | TOTAL | HUNTER SUCCESS | DAYS/ HARVEST | HUNTER DAYS | LICENSES SOLD (cross hunt incl.) |
|---|---|---|---|---|---|---|---|---|---|---|---|
| 24 Green Mountain | | | | | | | | | | | |
| | Limited 1 | 206 | 111 | 7 | 8 | 0 | 126 | 61.2% | 12.5 | 1571 | 206 |
| | Limited 4 | 42 | 0 | 0 | 12 | 0 | 12 | 28.6% | 14.0 | 168 | 50 |
| **(128)** | Limited 5 | 183 | 0 | 0 | 75 | 10 | 85 | 46.4% | 12.6 | 1074 | 200 |
| | Limited 6 | 101 | 0 | 0 | 52 | 6 | 58 | 57.4% | 7.4 | 430 | 101 |
| Pooled Total | | 523 | 111 | 7 | 147 | 16 | 281 | 53.7% | 11.5 | 3243 | |
| Pooled Resident | | 470 | 82 | 4 | 141 | 15 | 242 | 51.5% | 12.3 | 2974 | |
| Pooled Nonresident | | 53 | 29 | 3 | 6 | 1 | 39 | 73.6% | 6.9 | 269 | |
| 25 South Pass | | | | | | | | | | | |
| **(27)** | Limited 1 | 122 | 66 | 8 | 3 | 6 | 83 | 68.0% | 12.0 | 1000 | 202 |
| | Limited 4 | 168 | 0 | 0 | 28 | 4 | 32 | 19.0% | 40.1 | 1282 | 200 |
| | Limited 6 | 159 | 0 | 0 | 44 | 7 | 51 | 32.1% | 19.8 | 1009 | 200 |
| Pooled Total | | 426 | 66 | 8 | 75 | 17 | 166 | 39.0% | 19.8 | 3291 | |
| Pooled Resident | | 369 | 56 | 6 | 67 | 17 | 146 | 39.6% | 20.0 | 2914 | |
| Pooled Nonresident | | 57 | 10 | 2 | 8 | 0 | 20 | 35.1% | 18.9 | 377 | |
| 27 Upper Sweetwater | | | | | | | | | | | |
| **(25)** | Limited 1 | 111 | 43 | 9 | 17 | 6 | 75 | 67.6% | 10.4 | 780 | 202 |
| Pooled Total | | 111 | 43 | 9 | 17 | 6 | 75 | 67.6% | 10.4 | 780 | |
| Pooled Resident | | 92 | 36 | 6 | 14 | 6 | 62 | 67.4% | 11.0 | 680 | |
| Pooled Nonresident | | 19 | 7 | 3 | 3 | 0 | 13 | 68.4% | 7.7 | 100 | |
| 28 Cony Mountain | | | | | | | | | | | |
| | Limited 4 | 158 | 0 | 0 | 48 | 17 | 65 | 41.1% | 17.1 | 1109 | 200 |
| | Limited 6 | 41 | 0 | 0 | 13 | 2 | 15 | 36.6% | 14.7 | 220 | 51 |
| | General | 791 | 140 | 22 | 4 | 0 | 166 | 21.0% | 34.3 | 5690 | |
| Pooled Total | | 974 | 140 | 22 | 65 | 19 | 246 | 25.3% | 28.5 | 7019 | |
| Pooled Resident | | 936 | 133 | 19 | 61 | 19 | 232 | 24.8% | 29.1 | 6743 | |
| Pooled Nonresident | | 38 | 7 | 3 | 4 | 0 | 14 | 36.8% | 19.7 | 276 | |
| 30 Aspen Mountain | | | | | | | | | | | |
| | Limited 1 | 38 | 28 | 0 | 1 | 0 | 29 | 76.3% | 10.2 | 296 | 42 |
| | Limited 4 | 46 | 0 | 0 | 18 | 2 | 20 | 43.5% | 16.5 | 330 | 46 |
| Pooled Total | | 84 | 28 | 0 | 19 | 2 | 49 | 58.3% | 12.8 | 626 | |
| Pooled Resident | | 66 | 21 | 0 | 14 | 2 | 37 | 56.1% | 14.5 | 536 | |
| Pooled Nonresident | | 18 | 7 | 0 | 5 | 0 | 12 | 66.7% | 7.5 | 90 | |
| 31 Little Mountain | | | | | | | | | | | |
| | Limited 1 | 100 | 79 | 0 | 0 | 2 | 81 | 81.0% | 11.8 | 958 | 100 |
| | Limited 4 | 76 | 0 | 0 | 41 | 5 | 46 | 60.5% | 13.6 | 624 | 80 |
| Pooled Total | | 176 | 79 | 0 | 41 | 7 | 127 | 72.2% | 12.5 | 1582 | |
| Pooled Resident | | 145 | 67 | 0 | 30 | 7 | 104 | 71.7% | 13.0 | 1353 | |
| Pooled Nonresident | | 31 | 12 | 0 | 11 | 0 | 23 | 74.2% | 10.0 | 229 | |
| 32 Pine Mountain | | | | | | | | | | | |
| | Limited 1 | 73 | 52 | 2 | 2 | 0 | 56 | 76.7% | 9.1 | 511 | 77 |
| | Limited 4 | 69 | 0 | 0 | 23 | 9 | 32 | 46.4% | 12.2 | 390 | 75 |
| Pooled Total | | 142 | 52 | 2 | 25 | 9 | 88 | 62.0% | 10.2 | 901 | |
| Pooled Resident | | 127 | 43 | 2 | 23 | 9 | 77 | 60.6% | 10.2 | 783 | |
| Pooled Nonresident | | 15 | 9 | 0 | 2 | 0 | 11 | 73.3% | 10.7 | 118 | |
| 33 Middle Fork | | | | | | | | | | | |
| | Limited 1 | 201 | 82 | 4 | 19 | 4 | 109 | 54.2% | 16.0 | 1746 | 205 |
| | Limited 4 | 42 | 0 | 0 | 24 | 0 | 24 | 57.1% | 9.7 | 233 | 49 |
| | Limited 6 | 90 | 0 | 0 | 43 | 7 | 50 | 55.6% | 9.9 | 493 | 100 |
| Pooled Total | | 312 | 82 | 4 | 86 | 11 | 183 | 58.7% | 13.5 | 2472 | |
| Pooled Resident | | 251 | 72 | 4 | 64 | 9 | 149 | 59.4% | 14.0 | 2087 | |
| Pooled Nonresident | | 61 | 10 | 0 | 22 | 2 | 34 | 55.7% | 11.3 | 385 | |
| 34 Upper Powder River | | | | | | | | | | | |
| | Limited 1 | 741 | 191 | 45 | 75 | 0 | 311 | 42.0% | 19.7 | 6131 | 801 |
| | Limited 6 | 403 | 0 | 0 | 124 | 0 | 124 | 30.8% | 26.1 | 3231 | 461 |
| Pooled Total | | 1131 | 191 | 45 | 199 | 0 | 435 | 38.5% | 21.5 | 9362 | |
| Pooled Resident | | 891 | 105 | 45 | 156 | 0 | 306 | 34.3% | 26.3 | 8058 | |
| Pooled Nonresident | | 240 | 86 | 0 | 43 | 0 | 129 | 53.8% | 10.1 | 1304 | |
| 35 Hunter Mesa | | | | | | | | | | | |
| | Limited 1 | 157 | 59 | 7 | 0 | 0 | 66 | 42.0% | 21.5 | 1417 | 157 |
| | Limited 4 | 101 | 0 | 0 | 41 | 21 | 62 | 61.4% | 12.4 | 768 | 101 |
| | Limited 6 | 62 | 0 | 0 | 31 | 6 | 37 | 59.7% | 6.6 | 244 | 76 |
| | Limited 9 | 55 | 8 | 0 | 0 | 0 | 8 | 14.5% | 70.3 | 562 | 57 |
| Pooled Total | | 367 | 67 | 7 | 72 | 27 | 173 | 47.1% | 17.3 | 2991 | |
| Pooled Resident | | 302 | 44 | 7 | 61 | 23 | 135 | 44.7% | 18.9 | 2549 | |
| Pooled Nonresident | | 65 | 23 | 0 | 11 | 4 | 38 | 58.5% | 11.6 | 442 | |

TABLE I-A (Continued)

ELK 2012 HARVEST, HUNTING PRESSURE, HUNTER SUCCESS BY HUNT AREA

| AREA (cross hunt areas) | TYPE | ACTIVE LICS/HTRS | HARVEST BULL | SPIKE | COW | CALF | TOTAL | HUNTER SUCCESS | DAYS/ HARVEST | HUNTER DAYS | LICENSES SOLD (cross hunt incl.) |
|---|---|---|---|---|---|---|---|---|---|---|---|
| 36 Rock Creek | | | | | | | | | | | |
| | Limited 4 | 172 | 0 | 0 | 31 | 0 | 31 | 18.0% | 39.1 | 1211 | 199 |
| | Limited 9 | 43 | 1 | 0 | 0 | 0 | 1 | 2.3% | 242.0 | 242 | 50 |
| | General | 491 | 79 | 16 | 0 | 0 | 95 | 19.3% | 26.4 | 2511 | |
| Pooled Total | | 706 | 80 | 16 | 31 | 0 | 127 | 18.0% | 31.2 | 3964 | |
| Pooled Resident | | 621 | 64 | 12 | 31 | 0 | 107 | 17.2% | 33.0 | 3532 | |
| Pooled Nonresident | | 85 | 16 | 4 | 0 | 0 | 20 | 23.5% | 21.6 | 432 | |
| 37 Goose | | | | | | | | | | | |
| | Limited 6 | 307 | 0 | 0 | 100 | 8 | 108 | 35.2% | 21.7 | 2346 | 399 |
| | Limited 9 | 125 | 16 | 0 | 3 | 0 | 19 | 15.2% | 65.4 | 1242 | 146 |
| | General | 783 | 77 | 4 | 22 | 4 | 107 | 13.7% | 48.4 | 5175 | |
| Pooled Total | | 1175 | 93 | 4 | 125 | 12 | 234 | 19.9% | 37.4 | 8763 | |
| Pooled Resident | | 1031 | 62 | 4 | 111 | 12 | 189 | 18.3% | 41.3 | 7815 | |
| Pooled Nonresident | | 144 | 31 | 0 | 14 | 0 | 45 | 31.3% | 21.1 | 948 | |
| 38 Tongue | | | | | | | | | | | |
| | Limited 1 | 374 | 118 | 32 | 52 | 13 | 215 | 57.5% | 11.4 | 2456 | 400 |
| | Limited 4 | 425 | 0 | 0 | 91 | 23 | 114 | 26.8% | 23.3 | 2654 | 495 |
| | Limited 9 | 241 | 39 | 10 | 0 | 0 | 49 | 20.3% | 55.0 | 2694 | 250 |
| Pooled Total | | 1040 | 157 | 42 | 143 | 36 | 378 | 36.3% | 20.6 | 7804 | |
| Pooled Resident | | 868 | 95 | 42 | 129 | 36 | 302 | 34.8% | 22.2 | 6697 | |
| Pooled Nonresident | | 172 | 62 | 0 | 14 | 0 | 76 | 44.2% | 14.6 | 1107 | |
| 39 Deer Creek | | | | | | | | | | | |
| | Limited 1 | 94 | 17 | 12 | 10 | 0 | 39 | 41.5% | 14.0 | 547 | 101 |
| | Limited 2 | 71 | 40 | 10 | 0 | 0 | 50 | 70.4% | 8.4 | 421 | 75 |
| | Limited 4 | 66 | 0 | 0 | 33 | 7 | 40 | 60.6% | 8.6 | 344 | 75 |
| | Limited 9 | 68 | 21 | 0 | 5 | 0 | 26 | 38.2% | 33.3 | 867 | 70 |
| Pooled Total | | 299 | 78 | 22 | 48 | 7 | 155 | 51.8% | 14.1 | 2179 | |
| Pooled Resident | | 259 | 59 | 22 | 46 | 7 | 134 | 51.7% | 14.0 | 1882 | |
| Pooled Nonresident | | 40 | 19 | 0 | 2 | 0 | 21 | 52.5% | 14.1 | 297 | |
| 40 Horse Creek | | | | | | | | | | | |
| | Limited 1 | 169 | 71 | 7 | 14 | 4 | 96 | 56.8% | 9.9 | 951 | 174 |
| | Limited 4 | 281 | 0 | 0 | 120 | 17 | 137 | 48.8% | 13.1 | 1796 | 298 |
| | Limited 6 | 217 | 0 | 0 | 55 | 21 | 76 | 35.0% | 17.2 | 1310 | 250 |
| | Limited 9 | 52 | 9 | 2 | 8 | 0 | 19 | 36.5% | 23.7 | 451 | 54 |
| Pooled Total | | 663 | 80 | 9 | 197 | 42 | 328 | 49.5% | 13.7 | 4508 | |
| Pooled Resident | | 576 | 64 | 9 | 173 | 30 | 276 | 47.9% | 14.6 | 4034 | |
| Pooled Nonresident | | 87 | 16 | 0 | 24 | 12 | 52 | 59.8% | 9.1 | 474 | |
| 41 North Medicine Lodge | | | | | | | | | | | |
| **(42)** | Limited 1 | 302 | 85 | 5 | 5 | 0 | 95 | 31.5% | 21.1 | 2002 | 377 |
| **(42)** | Limited 4 | 309 | 0 | 0 | 84 | 3 | 87 | 28.2% | 29.8 | 2590 | 400 |
| **(42)** | Limited 6 | 64 | 0 | 0 | 18 | 5 | 23 | 35.9% | 23.9 | 549 | 75 |
| **(42)** | Limited 9 | 116 | 22 | 5 | 0 | 0 | 27 | 23.3% | 47.0 | 1270 | 127 |
| Pooled Total | | 759 | 107 | 10 | 107 | 8 | 232 | 30.6% | 27.6 | 6411 | |
| Pooled Resident | | 622 | 66 | 7 | 97 | 5 | 175 | 28.1% | 31.6 | 5522 | |
| Pooled Nonresident | | 137 | 41 | 3 | 10 | 3 | 57 | 41.6% | 15.6 | 889 | |
| 42 Medicine Lodge | | | | | | | | | | | |
| **(41)** | Limited 1 | 108 | 9 | 4 | 5 | 0 | 18 | 16.7% | 34.6 | 622 | 377 |
| **(41)** | Limited 4 | 138 | 0 | 0 | 31 | 6 | 37 | 26.8% | 23.3 | 863 | 400 |
| **(41)** | Limited 6 | 16 | 0 | 0 | 9 | 0 | 9 | 56.3% | 7.8 | 70 | 75 |
| **(41)** | Limited 9 | 7 | 0 | 0 | 0 | 0 | 0 | 0.0% | 0.0 | 25 | 127 |
| Pooled Total | | 260 | 9 | 4 | 45 | 6 | 64 | 24.6% | 24.7 | 1580 | |
| Pooled Resident | | 216 | 9 | 4 | 38 | 6 | 57 | 26.4% | 23.9 | 1364 | |
| Pooled Nonresident | | 44 | 0 | 0 | 7 | 0 | 7 | 15.9% | 30.9 | 216 | |
| 45 Paint Rock Creek | | | | | | | | | | | |
| | Limited 1 | 330 | 131 | 0 | 28 | 0 | 159 | 48.2% | 13.8 | 2197 | 352 |
| | Limited 4 | 165 | 0 | 0 | 43 | 10 | 53 | 32.1% | 25.9 | 1374 | 175 |
| | Limited 5 | 161 | 0 | 0 | 70 | 3 | 73 | 45.3% | 14.9 | 1088 | 175 |
| | Limited 9 | 138 | 16 | 0 | 5 | 0 | 21 | 15.2% | 72.4 | 1520 | 153 |
| Pooled Total | | 794 | 147 | 0 | 146 | 13 | 306 | 38.5% | 20.2 | 6179 | |
| Pooled Resident | | 663 | 97 | 0 | 127 | 13 | 237 | 35.7% | 22.0 | 5204 | |
| Pooled Nonresident | | 131 | 50 | 0 | 19 | 0 | 69 | 52.7% | 14.1 | 975 | |
| 47 Copper Mountain | | | | | | | | | | | |
| | Limited 1 | 171 | 88 | 13 | 21 | 5 | 127 | 74.3% | 7.0 | 889 | 204 |
| | Limited 2 | 27 | 15 | 3 | 0 | 0 | 18 | 66.7% | 6.8 | 123 | 27 |
| | Limited 6 | 181 | 0 | 0 | 74 | 3 | 77 | 42.5% | 11.7 | 899 | 212 |
| Pooled Total | | 313 | 103 | 16 | 95 | 8 | 222 | 70.9% | 8.6 | 1911 | |
| Pooled Resident | | 239 | 75 | 9 | 78 | 5 | 167 | 69.9% | 9.4 | 1567 | |
| Pooled Nonresident | | 74 | 28 | 7 | 17 | 3 | 55 | 74.3% | 6.3 | 344 | |

TABLE I-A (Continued)

ELK 2012 HARVEST, HUNTING PRESSURE, HUNTER SUCCESS BY HUNT AREA

| AREA (cross hunt areas) | TYPE | ACTIVE LICS/HTRS | HARVEST BULL | SPIKE | COW | CALF | TOTAL | HUNTER SUCCESS | DAYS/ HARVEST | HUNTER DAYS | LICENSES SOLD (cross hunt incl.) |
|---|---|---|---|---|---|---|---|---|---|---|---|
| 48 Upper Nowood | | | | | | | | | | | |
| | Limited 1 | 279 | 110 | 3 | 20 | 6 | 139 | 49.8% | 15.4 | 2140 | 301 |
| | Limited 4 | 34 | 0 | 0 | 11 | 2 | 13 | 38.2% | 13.9 | 181 | 42 |
| | Limited 6 | 400 | 0 | 0 | 161 | 24 | 185 | 46.3% | 13.0 | 2402 | 459 |
| Pooled Total | | 686 | 110 | 3 | 192 | 32 | 337 | 49.1% | 14.0 | 4723 | |
| Pooled Resident | | 550 | 84 | 0 | 142 | 27 | 253 | 46.0% | 15.9 | 4025 | |
| Pooled Nonresident | | 136 | 26 | 3 | 50 | 5 | 84 | 61.8% | 8.3 | 698 | |
| 49 Otter Creek | | | | | | | | | | | |
| | Limited 1 | 281 | 111 | 12 | 68 | 0 | 191 | 68.0% | 12.1 | 2311 | 301 |
| | Limited 4 | 46 | 0 | 0 | 11 | 2 | 13 | 28.3% | 26.6 | 346 | 50 |
| | Limited 6 | 63 | 0 | 0 | 26 | 2 | 28 | 44.4% | 20.2 | 566 | 75 |
| | Limited 7 | 433 | 0 | 0 | 208 | 29 | 237 | 54.7% | 10.0 | 2367 | 460 |
| Pooled Total | | 766 | 111 | 12 | 313 | 33 | 469 | 61.2% | 11.9 | 5590 | |
| Pooled Resident | | 604 | 89 | 7 | 247 | 33 | 376 | 62.3% | 12.4 | 4655 | |
| Pooled Nonresident | | 162 | 22 | 5 | 66 | 0 | 93 | 57.4% | 10.1 | 935 | |
| 50 Beartooth | | | | | | | | | | | |
| | Limited 1 | 20 | 12 | 0 | 0 | 0 | 12 | 60.0% | 14.7 | 176 | 20 |
| | Limited 4 | 36 | 0 | 0 | 13 | 0 | 13 | 36.1% | 20.7 | 269 | 40 |
| | Limited 9 | 18 | 2 | 0 | 0 | 0 | 2 | 11.1% | 94.0 | 188 | 20 |
| Pooled Total | | 74 | 14 | 0 | 13 | 0 | 27 | 36.5% | 23.4 | 633 | |
| Pooled Resident | | 64 | 9 | 0 | 13 | 0 | 22 | 34.4% | 25.9 | 569 | |
| Pooled Nonresident | | 10 | 5 | 0 | 0 | 0 | 5 | 50.0% | 12.8 | 64 | |
| 51 Crandall | | | | | | | | | | | |
| | Limited 1 | 98 | 39 | 0 | 2 | 0 | 41 | 41.8% | 20.4 | 837 | 100 |
| **(52, 53)** | Limited 4 | 28 | 0 | 0 | 10 | 0 | 10 | 35.7% | 11.0 | 110 | 100 |
| | Limited 9 | 36 | 10 | 0 | 0 | 0 | 10 | 27.8% | 29.5 | 295 | 39 |
| Pooled Total | | 162 | 49 | 0 | 12 | 0 | 61 | 37.7% | 20.4 | 1242 | |
| Pooled Resident | | 122 | 29 | 0 | 11 | 0 | 40 | 32.8% | 23.7 | 949 | |
| Pooled Nonresident | | 40 | 20 | 0 | 1 | 0 | 21 | 52.5% | 14.0 | 293 | |
| 52 Sunlight | | | | | | | | | | | |
| **(53)** | Limited 1 | 32 | 13 | 0 | 0 | 0 | 13 | 40.6% | 26.2 | 341 | 42 |
| **(51, 53)** | Limited 4 | 74 | 0 | 0 | 22 | 0 | 22 | 29.7% | 18.6 | 409 | 100 |
| **(53)** | Limited 9 | 9 | 2 | 0 | 0 | 0 | 2 | 22.2% | 25.0 | 50 | 14 |
| Pooled Total | | 115 | 15 | 0 | 22 | 0 | 37 | 32.2% | 21.6 | 800 | |
| Pooled Resident | | 96 | 15 | 0 | 13 | 0 | 28 | 29.2% | 25.2 | 705 | |
| Pooled Nonresident | | 19 | 0 | 0 | 9 | 0 | 9 | 47.4% | 10.6 | 95 | |
| 53 Dead Indian | | | | | | | | | | | |
| **(52)** | Limited 1 | 19 | 2 | 0 | 0 | 0 | 2 | 10.5% | 69.5 | 139 | 42 |
| **(51, 52)** | Limited 4 | 27 | 0 | 0 | 4 | 0 | 4 | 14.8% | 44.0 | 176 | 100 |
| **(52)** | Limited 9 | 6 | 2 | 0 | 0 | 0 | 2 | 33.3% | 5.0 | 10 | 14 |
| Pooled Total | | 52 | 4 | 0 | 4 | 0 | 8 | 15.4% | 40.6 | 325 | |
| Pooled Resident | | 49 | 2 | 0 | 4 | 0 | 6 | 12.2% | 52.0 | 312 | |
| Pooled Nonresident | | 3 | 2 | 0 | 0 | 0 | 2 | 66.7% | 6.5 | 13 | |
| 54 Bald Ridge | | | | | | | | | | | |
| **(65)** | Limited 1 | 41 | 22 | 0 | 0 | 0 | 22 | 53.7% | 17.0 | 373 | 51 |
| **(65)** | Limited 4 | 36 | 0 | 0 | 6 | 7 | 13 | 36.1% | 14.9 | 194 | 42 |
| **(65)** | Limited 5 | 33 | 0 | 0 | 9 | 0 | 9 | 27.3% | 13.4 | 121 | 46 |
| **(65)** | Limited 6 | 130 | 0 | 0 | 23 | 4 | 27 | 20.8% | 37.3 | 1008 | 200 |
| **(65)** | Limited 7 | 148 | 0 | 0 | 21 | 0 | 21 | 14.2% | 54.6 | 1146 | 199 |
| **(65)** | Limited 9 | 25 | 4 | 0 | 0 | 3 | 7 | 28.0% | 61.0 | 427 | 25 |
| Pooled Total | | 397 | 26 | 0 | 59 | 14 | 99 | 24.9% | 33.0 | 3269 | |
| Pooled Resident | | 320 | 20 | 0 | 31 | 12 | 63 | 19.7% | 45.5 | 2865 | |
| Pooled Nonresident | | 77 | 6 | 0 | 28 | 2 | 36 | 46.8% | 11.2 | 404 | |
| 55 Grinnell | | | | | | | | | | | |
| | Limited 9 | 12 | 1 | 0 | 0 | 0 | 1 | 8.3% | 130.0 | 130 | 12 |
| | General | 163 | 64 | 4 | 0 | 0 | 68 | 41.7% | 12.3 | 839 | |
| Pooled Total | | 175 | 65 | 4 | 0 | 0 | 69 | 39.4% | 14.0 | 969 | |
| Pooled Resident | | 113 | 31 | 4 | 0 | 0 | 35 | 31.0% | 16.0 | 559 | |
| Pooled Nonresident | | 62 | 34 | 0 | 0 | 0 | 34 | 54.8% | 12.1 | 410 | |
| 56 Wapiti Ridge | | | | | | | | | | | |
| | Limited 4 | 44 | 0 | 0 | 24 | 2 | 26 | 59.1% | 11.8 | 306 | 50 |
| | Limited 5 | 27 | 0 | 0 | 14 | 0 | 14 | 51.9% | 7.2 | 101 | 41 |
| | Limited 6 | 67 | 0 | 0 | 36 | 1 | 37 | 55.2% | 8.4 | 310 | 100 |
| | Limited 9 | 14 | 5 | 0 | 0 | 0 | 5 | 35.7% | 15.4 | 77 | 16 |
| | General | 179 | 51 | 0 | 0 | 0 | 51 | 28.5% | 15.8 | 804 | |
| Pooled Total | | 319 | 56 | 0 | 74 | 3 | 133 | 41.7% | 12.0 | 1598 | |
| Pooled Resident | | 262 | 40 | 0 | 71 | 2 | 113 | 43.1% | 11.8 | 1336 | |
| Pooled Nonresident | | 57 | 16 | 0 | 3 | 1 | 20 | 35.1% | 13.1 | 262 | |

TABLE I-A (Continued)

ELK 2012 HARVEST, HUNTING PRESSURE, HUNTER SUCCESS BY HUNT AREA

| AREA (cross hunt areas) | TYPE | ACTIVE LICS/HTRS | HARVEST BULL | SPIKE | COW | CALF | TOTAL | HUNTER SUCCESS | DAYS/ HARVEST | HUNTER DAYS | LICENSES SOLD (cross hunt incl.) |
|---|---|---|---|---|---|---|---|---|---|---|---|
| 58 Sage Creek | | | | | | | | | | | |
| | Limited 1 | 35 | 20 | 0 | 2 | 0 | 22 | 62.9% | 11.9 | 262 | 36 |
| | Limited 4 | 81 | 0 | 0 | 45 | 3 | 48 | 59.3% | 11.5 | 551 | 103 |
| **(also valid 61)** | Limited 6 | 224 | 0 | 0 | 105 | 13 | 118 | 52.7% | 13.9 | 1645 | 249 |
| **(also valid 61)** | Limited 7 | 4 | 0 | 0 | 4 | 0 | 4 | 100.0% | 3.0 | 12 | 0 |
| Pooled Total | | 326 | 20 | 0 | 156 | 16 | 192 | 58.9% | 12.9 | 2470 | |
| Pooled Resident | | 267 | 15 | 0 | 133 | 16 | 164 | 61.4% | 13.3 | 2174 | |
| Pooled Nonresident | | 59 | 5 | 0 | 23 | 0 | 28 | 47.5% | 10.6 | 296 | |
| 59 Boulder Basin | | | | | | | | | | | |
| | Limited 1 | 12 | 7 | 0 | 0 | 0 | 7 | 58.3% | 11.1 | 78 | 12 |
| | Limited 4 | 54 | 0 | 0 | 22 | 7 | 29 | 53.7% | 11.2 | 326 | 63 |
| | Limited 6 | 207 | 0 | 0 | 117 | 8 | 125 | 60.4% | 8.6 | 1072 | 250 |
| | Limited 9 | 20 | 1 | 0 | 0 | 0 | 1 | 5.0% | 139.0 | 139 | 24 |
| | General | 270 | 117 | 4 | 0 | 0 | 121 | 44.8% | 11.3 | 1370 | |
| Pooled Total | | 540 | 125 | 4 | 139 | 15 | 283 | 52.4% | 10.5 | 2985 | |
| Pooled Resident | | 408 | 81 | 4 | 113 | 12 | 210 | 51.5% | 11.6 | 2430 | |
| Pooled Nonresident | | 132 | 44 | 0 | 26 | 3 | 73 | 55.3% | 7.6 | 555 | |
| 60 Thorofare | | | | | | | | | | | |
| | Limited 9 | 12 | 4 | 0 | 0 | 0 | 4 | 33.3% | 17.5 | 70 | 21 |
| | General | 321 | 180 | 0 | 7 | 0 | 187 | 58.3% | 9.6 | 1791 | |
| Pooled Total | | 333 | 184 | 0 | 7 | 0 | 191 | 57.4% | 9.7 | 1861 | |
| Pooled Resident | | 86 | 36 | 0 | 0 | 0 | 36 | 41.9% | 16.1 | 581 | |
| Pooled Nonresident | | 247 | 148 | 0 | 7 | 0 | 155 | 62.8% | 8.3 | 1280 | |
| 61 North Greybull River | | | | | | | | | | | |
| | Limited 1 | 144 | 105 | 0 | 6 | 0 | 111 | 77.1% | 6.3 | 702 | 152 |
| | Limited 2 | 49 | 30 | 0 | 0 | 0 | 30 | 61.2% | 10.7 | 320 | 53 |
| | Limited 4 | 38 | 0 | 0 | 17 | 0 | 17 | 44.7% | 9.2 | 156 | 50 |
| | Limited 6 | 505 | 0 | 0 | 281 | 8 | 289 | 57.2% | 7.2 | 2080 | 600 |
| | Limited 7 | 330 | 0 | 0 | 183 | 43 | 226 | 68.5% | 5.3 | 1202 | 400 |
| Pooled Total | | 1045 | 135 | 0 | 487 | 51 | 673 | 64.4% | 6.6 | 4460 | |
| Pooled Resident | | 736 | 106 | 0 | 276 | 35 | 417 | 56.7% | 7.9 | 3275 | |
| Pooled Nonresident | | 309 | 29 | 0 | 211 | 16 | 256 | 82.8% | 4.6 | 1185 | |
| 62 South Greybull River | | | | | | | | | | | |
| **(also valid 61)** | Limited 1 | 125 | 78 | 3 | 3 | 0 | 84 | 67.2% | 9.5 | 802 | 128 |
| | Limited 4 | 49 | 0 | 0 | 26 | 4 | 30 | 61.2% | 13.9 | 417 | 51 |
| | Limited 5 | 158 | 0 | 0 | 53 | 4 | 57 | 36.1% | 13.0 | 742 | 175 |
| **(also valid 63)** | Limited 6 | 41 | 0 | 0 | 11 | 0 | 11 | 26.8% | 10.9 | 120 | 0 |
| Pooled Total | | 373 | 78 | 3 | 93 | 8 | 182 | 48.8% | 11.4 | 2081 | |
| Pooled Resident | | 331 | 63 | 3 | 87 | 8 | 161 | 48.6% | 11.8 | 1901 | |
| Pooled Nonresident | | 42 | 15 | 0 | 6 | 0 | 21 | 50.0% | 8.6 | 180 | |
| 63 Wood River-Gooseberry Creek | | | | | | | | | | | |
| **(64)** | Limited 1 | 133 | 48 | 0 | 5 | 3 | 56 | 42.1% | 15.6 | 873 | 201 |
| | Limited 4 | 153 | 0 | 0 | 56 | 3 | 59 | 38.6% | 20.2 | 1189 | 174 |
| **(also valid 62)** | Limited 5 | 22 | 0 | 0 | 0 | 0 | 0 | 0.0% | 0.0 | 64 | 0 |
| | Limited 6 | 251 | 0 | 0 | 103 | 9 | 112 | 44.6% | 11.5 | 1286 | 299 |
| Pooled Total | | 531 | 48 | 0 | 164 | 15 | 227 | 42.7% | 15.0 | 3412 | |
| Pooled Resident | | 425 | 39 | 0 | 124 | 6 | 169 | 39.8% | 17.2 | 2902 | |
| Pooled Nonresident | | 106 | 9 | 0 | 40 | 9 | 58 | 54.7% | 8.8 | 510 | |
| 64 Owl Creek | | | | | | | | | | | |
| **(63)** | Limited 1 | 102 | 47 | 0 | 11 | 2 | 60 | 58.8% | 10.0 | 601 | 201 |
| | Limited 2 | 96 | 50 | 0 | 3 | 0 | 53 | 55.2% | 10.1 | 535 | 104 |
| | Limited 6 | 133 | 0 | 0 | 71 | 7 | 78 | 58.6% | 10.0 | 781 | 150 |
| | Limited 7 | 218 | 0 | 0 | 99 | 11 | 110 | 50.5% | 7.6 | 834 | 250 |
| Pooled Total | | 500 | 97 | 0 | 184 | 20 | 301 | 60.2% | 9.1 | 2751 | |
| Pooled Resident | | 415 | 73 | 0 | 158 | 17 | 248 | 59.8% | 9.5 | 2356 | |
| Pooled Nonresident | | 85 | 24 | 0 | 26 | 3 | 53 | 62.4% | 7.5 | 395 | |
| 65 McCullough Peaks | | | | | | | | | | | |
| **(54)** | Limited 1 | 21 | 2 | 0 | 0 | 3 | 5 | 23.8% | 31.4 | 157 | 51 |
| **(54)** | Limited 4 | 5 | 0 | 0 | 2 | 0 | 2 | 40.0% | 9.0 | 18 | 42 |
| **(54)** | Limited 5 | 22 | 0 | 0 | 8 | 0 | 8 | 36.4% | 20.1 | 161 | 46 |
| **(54)** | Limited 6 | 88 | 0 | 0 | 16 | 4 | 20 | 22.7% | 27.5 | 550 | 200 |
| **(54)** | Limited 7 | 87 | 0 | 0 | 9 | 0 | 9 | 10.3% | 44.2 | 398 | 199 |
| **(54)** | Limited 9 | 5 | 3 | 0 | 0 | 0 | 3 | 60.0% | 6.0 | 18 | 25 |
| Pooled Total | | 212 | 5 | 0 | 35 | 7 | 47 | 22.2% | 27.7 | 1302 | |
| Pooled Resident | | 178 | 5 | 0 | 27 | 5 | 37 | 20.8% | 30.5 | 1128 | |
| Pooled Nonresident | | 34 | 0 | 0 | 8 | 2 | 10 | 29.4% | 17.4 | 174 | |

TABLE I-A (Continued)

ELK 2012 HARVEST, HUNTING PRESSURE, HUNTER SUCCESS BY HUNT AREA

| AREA (cross hunt areas) | TYPE | ACTIVE LICS/HTRS | HARVEST BULL | SPIKE | COW | CALF | TOTAL | HUNTER SUCCESS | DAYS/ HARVEST | HUNTER DAYS | LICENSES SOLD (cross hunt incl.) |
|---|---|---|---|---|---|---|---|---|---|---|---|
| 66 Basin | | | | | | | | | | | |
| **(also valid 61)** | Limited 6 | 96 | 0 | 0 | 39 | 9 | 48 | 50.0% | 18.4 | 884 | 100 |
| **(also valid 61)** | Limited 7 | 53 | 0 | 0 | 18 | 0 | 18 | 34.0% | 7.4 | 133 | 0 |
| | General | 454 | 54 | 19 | 21 | 10 | 104 | 22.9% | 38.5 | 4003 | |
| Pooled Total | | 567 | 54 | 19 | 78 | 19 | 170 | 30.0% | 29.5 | 5020 | |
| Pooled Resident | | 540 | 50 | 19 | 76 | 16 | 161 | 29.8% | 30.2 | 4855 | |
| Pooled Nonresident | | 27 | 4 | 0 | 2 | 3 | 9 | 33.3% | 18.3 | 165 | |
| 67 Wiggins Fork | | | | | | | | | | | |
| | Limited 4 | 48 | 0 | 0 | 37 | 0 | 37 | 77.1% | 8.3 | 306 | 50 |
| | Limited 5 | 312 | 0 | 0 | 200 | 17 | 217 | 69.6% | 10.2 | 2210 | 341 |
| | Limited 6 | 553 | 0 | 0 | 268 | 68 | 336 | 60.8% | 6.3 | 2109 | 695 |
| **(68, 69)** | Limited 9 | 76 | 18 | 0 | 0 | 0 | 18 | 23.7% | 33.8 | 609 | 128 |
| | General | 1067 | 353 | 61 | 0 | 0 | 414 | 38.8% | 15.8 | 6544 | |
| Pooled Total | | 1954 | 371 | 61 | 505 | 85 | 1022 | 52.3% | 11.5 | 11778 | |
| Pooled Resident | | 1600 | 274 | 50 | 399 | 85 | 808 | 50.5% | 12.5 | 10072 | |
| Pooled Nonresident | | 354 | 97 | 11 | 106 | 0 | 214 | 60.5% | 8.0 | 1706 | |
| 68 Warm Springs | | | | | | | | | | | |
| | Limited 4 | 31 | 0 | 0 | 13 | 5 | 18 | 58.1% | 13.3 | 239 | 37 |
| | Limited 6 | 114 | 0 | 0 | 45 | 10 | 55 | 48.2% | 15.5 | 850 | 150 |
| **(67, 69)** | Limited 9 | 49 | 12 | 1 | 1 | 1 | 15 | 30.6% | 40.2 | 603 | 128 |
| | General | 496 | 87 | 11 | 0 | 0 | 98 | 19.8% | 31.2 | 3054 | |
| Pooled Total | | 662 | 99 | 12 | 59 | 16 | 186 | 28.1% | 25.5 | 4746 | |
| Pooled Resident | | 498 | 70 | 7 | 43 | 15 | 135 | 27.1% | 25.8 | 3478 | |
| Pooled Nonresident | | 164 | 29 | 5 | 16 | 1 | 51 | 31.1% | 24.9 | 1268 | |
| 69 Whiskey Mountain | | | | | | | | | | | |
| | Limited 6 | 25 | 0 | 0 | 11 | 3 | 14 | 56.0% | 4.7 | 66 | 42 |
| **(67, 68)** | Limited 9 | 17 | 2 | 0 | 0 | 0 | 2 | 11.8% | 67.0 | 134 | 128 |
| | General | 261 | 33 | 7 | 42 | 0 | 82 | 31.4% | 16.7 | 1371 | |
| Pooled Total | | 300 | 35 | 7 | 53 | 3 | 98 | 32.7% | 16.0 | 1571 | |
| Pooled Resident | | 199 | 7 | 4 | 49 | 0 | 60 | 30.2% | 17.4 | 1045 | |
| Pooled Nonresident | | 101 | 28 | 3 | 4 | 3 | 38 | 37.6% | 13.8 | 526 | |
| 70 Buffalo Fork | | | | | | | | | | | |
| | General | 425 | 137 | 0 | 0 | 0 | 137 | 32.2% | 19.7 | 2700 | |
| Pooled Total | | 425 | 137 | 0 | 0 | 0 | 137 | 32.2% | 19.7 | 2700 | |
| Pooled Resident | | 259 | 61 | 0 | 0 | 0 | 61 | 23.6% | 33.4 | 2036 | |
| Pooled Nonresident | | 166 | 76 | 0 | 0 | 0 | 76 | 45.8% | 8.7 | 664 | |
| 71 Pacific Creek | | | | | | | | | | | |
| | General | 177 | 53 | 0 | 0 | 0 | 53 | 29.9% | 16.1 | 852 | |
| Pooled Total | | 177 | 53 | 0 | 0 | 0 | 53 | 29.9% | 16.1 | 852 | |
| Pooled Resident | | 98 | 21 | 0 | 0 | 0 | 21 | 21.4% | 21.8 | 458 | |
| Pooled Nonresident | | 79 | 32 | 0 | 0 | 0 | 32 | 40.5% | 12.3 | 394 | |
| 73 Targhee-Alta | | | | | | | | | | | |
| | General | 118 | 29 | 0 | 0 | 0 | 29 | 24.6% | 20.9 | 606 | |
| Pooled Total | | 118 | 29 | 0 | 0 | 0 | 29 | 24.6% | 20.9 | 606 | |
| Pooled Resident | | 86 | 15 | 0 | 0 | 0 | 15 | 17.4% | 27.1 | 407 | |
| Pooled Nonresident | | 32 | 14 | 0 | 0 | 0 | 14 | 43.8% | 14.2 | 199 | |
| 75 Snake River | | | | | | | | | | | |
| **(also valid 79)** | Limited 4 | 157 | 0 | 0 | 38 | 19 | 57 | 36.3% | 25.7 | 1467 | 181 |
| | Limited 6 | 285 | 0 | 0 | 109 | 30 | 139 | 48.8% | 15.2 | 2118 | 349 |
| Pooled Total | | 442 | 0 | 0 | 147 | 49 | 196 | 44.3% | 18.3 | 3585 | |
| Pooled Resident | | 297 | 0 | 0 | 86 | 34 | 120 | 40.4% | 19.8 | 2377 | |
| Pooled Nonresident | | 145 | 0 | 0 | 61 | 15 | 76 | 52.4% | 15.9 | 1208 | |
| 77 National Elk Refuge | | | | | | | | | | | |
| **(also valid limited)** | Limited 1 | 5 | 0 | 0 | 0 | 0 | 0 | 0.0% | 0.0 | 11 | 0 |
| **(also valid limited)** | Limited 2 | 0 | 0 | 0 | 0 | 0 | 0 | 0.0% | 0.0 | 0 | 0 |
| **(also valid limited)** | Limited 4 | 19 | 0 | 0 | 9 | 0 | 9 | 47.4% | 13.1 | 118 | 0 |
| **(also valid limited)** | Limited 5 | 0 | 0 | 0 | 0 | 0 | 0 | 0.0% | 0.0 | 0 | 0 |
| **(also valid limited)** | Limited 6 | 130 | 0 | 0 | 56 | 6 | 62 | 47.7% | 11.0 | 684 | 0 |
| **(also valid limited)** | Limited 7 | 0 | 0 | 0 | 0 | 0 | 0 | 0.0% | 0.0 | 0 | 0 |
| **(also valid limited)** | Limited 8 | 0 | 0 | 0 | 0 | 0 | 0 | 0.0% | 0.0 | 0 | 0 |
| | General | 205 | 0 | 0 | 55 | 14 | 69 | 33.7% | 13.6 | 939 | |
| Pooled Total | | 338 | 0 | 0 | 120 | 20 | 140 | 41.4% | 12.5 | 1752 | |
| Pooled Resident | | 310 | 0 | 0 | 114 | 20 | 134 | 43.2% | 11.8 | 1585 | |
| Pooled Nonresident | | 28 | 0 | 0 | 6 | 0 | 6 | 21.4% | 27.8 | 167 | |

TABLE I-A (Continued)

ELK 2012 HARVEST, HUNTING PRESSURE, HUNTER SUCCESS BY HUNT AREA

| AREA (cross hunt areas) | TYPE | ACTIVE LICS/HTRS | HARVEST BULL | SPIKE | COW | CALF | TOTAL | HUNTER SUCCESS | DAYS/ HARVEST | HUNTER DAYS | LICENSES SOLD (cross hunt incl.) |
|---|---|---|---|---|---|---|---|---|---|---|---|
| 78 Wilson | | | | | | | | | | | |
| | Limited 1 | 49 | 42 | 0 | 2 | 0 | 44 | 89.8% | 6.2 | 273 | 53 |
| | Limited 4 | 42 | 0 | 0 | 27 | 4 | 31 | 73.8% | 9.8 | 304 | 49 |
| | Limited 6 | 135 | 0 | 0 | 86 | 7 | 93 | 68.9% | 10.3 | 956 | 174 |
| Pooled Total | | 219 | 42 | 0 | 115 | 11 | 168 | 76.7% | 9.1 | 1533 | |
| Pooled Resident | | 170 | 33 | 0 | 83 | 11 | 127 | 74.7% | 10.6 | 1341 | |
| Pooled Nonresident | | 49 | 9 | 0 | 32 | 0 | 41 | 83.7% | 4.7 | 192 | |
| 79 Teton Park | | | | | | | | | | | |
| | Limited 4 | 27 | 0 | 0 | 7 | 8 | 15 | 55.6% | 15.1 | 227 | 27 |
| Pooled Total | | 27 | 0 | 0 | 7 | 8 | 15 | 55.6% | 15.1 | 227 | |
| Pooled Resident | | 21 | 0 | 0 | 4 | 8 | 12 | 57.1% | 15.3 | 183 | |
| Pooled Nonresident | | 6 | 0 | 0 | 3 | 0 | 3 | 50.0% | 14.7 | 44 | |
| 80 Sheep Creek | | | | | | | | | | | |
| | Limited 4 | 4 | 0 | 0 | 1 | 1 | 2 | 50.0% | 10.0 | 20 | 10 |
| | General | 321 | 18 | 0 | 38 | 14 | 70 | 21.8% | 25.3 | 1774 | |
| Pooled Total | | 325 | 18 | 0 | 39 | 15 | 72 | 22.2% | 24.9 | 1794 | |
| Pooled Resident | | 303 | 7 | 0 | 39 | 15 | 61 | 20.1% | 28.1 | 1715 | |
| Pooled Nonresident | | 22 | 11 | 0 | 0 | 0 | 11 | 50.0% | 7.2 | 79 | |
| 81 Spread Creek | | | | | | | | | | | |
| | General | 602 | 149 | 0 | 0 | 0 | 149 | 24.8% | 25.2 | 3750 | |
| Pooled Total | | 602 | 149 | 0 | 0 | 0 | 149 | 24.8% | 25.2 | 3750 | |
| Pooled Resident | | 360 | 52 | 0 | 0 | 0 | 52 | 14.4% | 47.9 | 2492 | |
| Pooled Nonresident | | 242 | 97 | 0 | 0 | 0 | 97 | 40.1% | 13.0 | 1258 | |
| 82 Crystal Peak | | | | | | | | | | | |
| | Limited 4 | 19 | 0 | 0 | 14 | 0 | 14 | 73.7% | 6.9 | 96 | 21 |
| | General | 231 | 61 | 0 | 0 | 0 | 61 | 26.4% | 16.7 | 1021 | |
| Pooled Total | | 250 | 61 | 0 | 14 | 0 | 75 | 30.0% | 14.9 | 1117 | |
| Pooled Resident | | 165 | 21 | 0 | 5 | 0 | 26 | 15.8% | 29.2 | 759 | |
| Pooled Nonresident | | 85 | 40 | 0 | 9 | 0 | 49 | 57.6% | 7.3 | 358 | |
| 83 Fish Creek | | | | | | | | | | | |
| | General | 243 | 63 | 4 | 0 | 0 | 67 | 27.6% | 24.0 | 1609 | |
| Pooled Total | | 243 | 63 | 4 | 0 | 0 | 67 | 27.6% | 24.0 | 1609 | |
| Pooled Resident | | 196 | 42 | 4 | 0 | 0 | 46 | 23.5% | 29.5 | 1356 | |
| Pooled Nonresident | | 47 | 21 | 0 | 0 | 0 | 21 | 44.7% | 12.0 | 253 | |
| 84 Lower Hoback | | | | | | | | | | | |
| | Limited 1 | 16 | 12 | 0 | 0 | 0 | 12 | 75.0% | 6.8 | 81 | 20 |
| **(also valid 85)** | Limited 6 | 295 | 0 | 0 | 116 | 25 | 141 | 47.8% | 15.0 | 2119 | 400 |
| | General | 1174 | 191 | 40 | 117 | 17 | 365 | 31.1% | 21.0 | 7682 | |
| Pooled Total | | 1420 | 203 | 40 | 233 | 42 | 518 | 36.5% | 19.1 | 9882 | |
| Pooled Resident | | 1095 | 115 | 26 | 163 | 27 | 331 | 30.2% | 24.7 | 8170 | |
| Pooled Nonresident | | 325 | 88 | 14 | 70 | 15 | 187 | 57.5% | 9.2 | 1712 | |
| 85 Fall Creek | | | | | | | | | | | |
| **(also valid 84)** | Limited 6 | 123 | 0 | 0 | 21 | 9 | 30 | 24.4% | 35.6 | 1068 | 129 |
| | General | 905 | 150 | 30 | 91 | 15 | 286 | 31.6% | 21.0 | 5993 | |
| Pooled Total | | 975 | 150 | 30 | 112 | 24 | 316 | 32.4% | 22.3 | 7061 | |
| Pooled Resident | | 727 | 78 | 30 | 89 | 20 | 217 | 29.8% | 25.7 | 5578 | |
| Pooled Nonresident | | 248 | 72 | 0 | 23 | 4 | 99 | 39.9% | 15.0 | 1483 | |
| 86 Monument Ridge | | | | | | | | | | | |
| | General | 364 | 62 | 7 | 49 | 7 | 125 | 34.3% | 17.8 | 2227 | |
| Pooled Total | | 364 | 62 | 7 | 49 | 7 | 125 | 34.3% | 17.8 | 2227 | |
| Pooled Resident | | 259 | 22 | 4 | 42 | 7 | 75 | 29.0% | 21.9 | 1646 | |
| Pooled Nonresident | | 105 | 40 | 3 | 7 | 0 | 50 | 47.6% | 11.6 | 581 | |
| 87 Raspberry Ridge | | | | | | | | | | | |
| | Limited 6 | 17 | 0 | 0 | 12 | 2 | 14 | 82.4% | 8.7 | 122 | 25 |
| | General | 420 | 73 | 15 | 15 | 2 | 105 | 25.0% | 28.6 | 3008 | |
| Pooled Total | | 434 | 73 | 15 | 27 | 4 | 119 | 27.4% | 26.3 | 3130 | |
| Pooled Resident | | 383 | 62 | 15 | 23 | 4 | 104 | 27.2% | 26.3 | 2736 | |
| Pooled Nonresident | | 51 | 11 | 0 | 4 | 0 | 15 | 29.4% | 26.3 | 394 | |
| 88 Greys Feedground | | | | | | | | | | | |
| | Limited 1 | 36 | 6 | 4 | 11 | 0 | 21 | 58.3% | 11.2 | 236 | 41 |
| Pooled Total | | 36 | 6 | 4 | 11 | 0 | 21 | 58.3% | 11.2 | 236 | |
| Pooled Resident | | 29 | 5 | 3 | 10 | 0 | 18 | 62.1% | 11.2 | 202 | |
| Pooled Nonresident | | 7 | 1 | 1 | 1 | 0 | 3 | 42.9% | 11.3 | 34 | |

TABLE I-A (Continued)

ELK 2012 HARVEST, HUNTING PRESSURE, HUNTER SUCCESS BY HUNT AREA

| AREA (cross hunt areas) | TYPE | ACTIVE LICS/HTRS | HARVEST BULL | SPIKE | COW | CALF | TOTAL | HUNTER SUCCESS | DAYS/ HARVEST | HUNTER DAYS | LICENSES SOLD (cross hunt incl.) |
|---|---|---|---|---|---|---|---|---|---|---|---|
| 89 Lower Greys River | | | | | | | | | | | |
| | General | 918 | 148 | 18 | 61 | 22 | 249 | 27.1% | 16.7 | 4155 | |
| Pooled Total | | 918 | 148 | 18 | 61 | 22 | 249 | 27.1% | 16.7 | 4155 | |
| Pooled Resident | | 669 | 83 | 14 | 47 | 22 | 166 | 24.8% | 15.9 | 2633 | |
| Pooled Nonresident | | 249 | 65 | 4 | 14 | 0 | 83 | 33.3% | 18.3 | 1522 | |
| 90 Upper Greys River | | | | | | | | | | | |
| | Limited 6 | 159 | 0 | 0 | 24 | 3 | 27 | 17.0% | 39.3 | 1062 | 200 |
| | General | 898 | 102 | 14 | 38 | 16 | 170 | 18.9% | 31.3 | 5316 | |
| Pooled Total | | 1007 | 102 | 14 | 62 | 19 | 197 | 19.6% | 32.4 | 6378 | |
| Pooled Resident | | 714 | 62 | 7 | 40 | 16 | 125 | 17.5% | 35.7 | 4468 | |
| Pooled Nonresident | | 293 | 40 | 7 | 22 | 3 | 72 | 24.6% | 26.5 | 1910 | |
| 91 Salt River | | | | | | | | | | | |
| | Limited 1 | 96 | 26 | 4 | 14 | 10 | 54 | 56.3% | 16.1 | 872 | 104 |
| | Limited 6 | 154 | 0 | 0 | 68 | 7 | 75 | 48.7% | 15.1 | 1134 | 176 |
| | General | 510 | 68 | 14 | 28 | 7 | 117 | 22.9% | 20.7 | 2422 | |
| Pooled Total | | 735 | 94 | 18 | 110 | 24 | 246 | 33.5% | 18.0 | 4428 | |
| Pooled Resident | | 579 | 55 | 13 | 100 | 18 | 186 | 32.1% | 19.6 | 3650 | |
| Pooled Nonresident | | 156 | 39 | 5 | 10 | 6 | 60 | 38.5% | 13.0 | 778 | |
| 92 Piney-Horse Creek | | | | | | | | | | | |
| | Limited 6 | 393 | 0 | 0 | 105 | 18 | 123 | 31.3% | 28.2 | 3467 | 497 |
| | General | 1149 | 185 | 37 | 118 | 18 | 358 | 31.2% | 23.1 | 8254 | |
| Pooled Total | | 1456 | 185 | 37 | 223 | 36 | 481 | 33.0% | 24.4 | 11721 | |
| Pooled Resident | | 1154 | 116 | 37 | 172 | 23 | 348 | 30.2% | 26.5 | 9231 | |
| Pooled Nonresident | | 302 | 69 | 0 | 51 | 13 | 133 | 44.0% | 18.7 | 2490 | |
| 93 Waterdog Lakes | | | | | | | | | | | |
| | Limited 1 | 167 | 38 | 2 | 28 | 12 | 80 | 47.9% | 18.9 | 1515 | 174 |
| | Limited 4 | 30 | 0 | 0 | 10 | 1 | 11 | 36.7% | 16.5 | 182 | 30 |
| | Limited 6 | 219 | 0 | 0 | 64 | 11 | 75 | 34.2% | 18.3 | 1374 | 248 |
| Pooled Total | | 386 | 38 | 2 | 102 | 24 | 166 | 43.0% | 18.5 | 3071 | |
| Pooled Resident | | 265 | 26 | 0 | 67 | 16 | 109 | 41.1% | 22.2 | 2420 | |
| Pooled Nonresident | | 121 | 12 | 2 | 35 | 8 | 57 | 47.1% | 11.4 | 651 | |
| 94 South Piney | | | | | | | | | | | |
| | Limited 6 | 492 | 0 | 0 | 171 | 21 | 192 | 39.0% | 23.6 | 4538 | 551 |
| | General | 1446 | 215 | 37 | 148 | 30 | 430 | 29.7% | 24.9 | 10697 | |
| Pooled Total | | 1834 | 215 | 37 | 319 | 51 | 622 | 33.9% | 24.5 | 15235 | |
| Pooled Resident | | 1567 | 197 | 30 | 238 | 39 | 504 | 32.2% | 26.3 | 13245 | |
| Pooled Nonresident | | 267 | 18 | 7 | 81 | 12 | 118 | 44.2% | 16.9 | 1990 | |
| 95 Green River | | | | | | | | | | | |
| | Limited 1 | 165 | 45 | 0 | 16 | 3 | 64 | 38.8% | 16.6 | 1064 | 175 |
| | Limited 2 | 30 | 17 | 0 | 2 | 0 | 19 | 63.3% | 11.8 | 225 | 30 |
| | Limited 4 | 130 | 0 | 0 | 33 | 10 | 43 | 33.1% | 21.9 | 942 | 138 |
| | Limited 5 | 11 | 0 | 0 | 5 | 0 | 5 | 45.5% | 6.4 | 32 | 11 |
| | Limited 6 | 38 | 0 | 0 | 17 | 9 | 26 | 68.4% | 9.1 | 237 | 50 |
| Pooled Total | | 368 | 62 | 0 | 73 | 22 | 157 | 42.7% | 15.9 | 2500 | |
| Pooled Resident | | 297 | 42 | 0 | 56 | 18 | 116 | 39.1% | 17.8 | 2063 | |
| Pooled Nonresident | | 71 | 20 | 0 | 17 | 4 | 41 | 57.7% | 10.7 | 437 | |
| 96 New Fork | | | | | | | | | | | |
| | Limited 1 | 181 | 33 | 0 | 27 | 0 | 60 | 33.1% | 26.2 | 1570 | 199 |
| | Limited 4 | 5 | 0 | 0 | 0 | 0 | 0 | 0.0% | 0.0 | 32 | 8 |
| | Limited 6 | 94 | 0 | 0 | 23 | 7 | 30 | 31.9% | 33.2 | 996 | 148 |
| | General | 175 | 21 | 11 | 2 | 4 | 38 | 21.7% | 21.5 | 818 | |
| Pooled Total | | 421 | 54 | 11 | 52 | 11 | 128 | 30.4% | 26.7 | 3416 | |
| Pooled Resident | | 321 | 39 | 11 | 50 | 11 | 111 | 34.6% | 25.8 | 2867 | |
| Pooled Nonresident | | 100 | 15 | 0 | 2 | 0 | 17 | 17.0% | 32.3 | 549 | |
| 97 Pinedale | | | | | | | | | | | |
| | Limited 1 | 230 | 64 | 6 | 14 | 10 | 94 | 40.9% | 13.1 | 1235 | 245 |
| | Limited 6 | 64 | 0 | 0 | 24 | 10 | 34 | 53.1% | 14.9 | 507 | 75 |
| | General | 215 | 22 | 6 | 20 | 7 | 55 | 25.6% | 14.1 | 774 | |
| Pooled Total | | 488 | 86 | 12 | 58 | 27 | 183 | 37.5% | 13.7 | 2516 | |
| Pooled Resident | | 320 | 37 | 6 | 44 | 17 | 104 | 32.5% | 15.6 | 1627 | |
| Pooled Nonresident | | 168 | 49 | 6 | 14 | 10 | 79 | 47.0% | 11.3 | 889 | |

TABLE I-A (Continued)

ELK 2012 HARVEST, HUNTING PRESSURE, HUNTER SUCCESS BY HUNT AREA

| AREA (cross hunt areas) | TYPE | ACTIVE LICS/HTRS | HARVEST BULL | SPIKE | COW | CALF | TOTAL | HUNTER SUCCESS | DAYS/ HARVEST | HUNTER DAYS | LICENSES SOLD (cross hunt incl.) |
|---|---|---|---|---|---|---|---|---|---|---|---|
| 98 Boulder | | | | | | | | | | | |
| | Limited 1 | 293 | 125 | 11 | 19 | 0 | 155 | 52.9% | 11.2 | 1739 | 357 |
| | Limited 4 | 50 | 0 | 0 | 26 | 2 | 28 | 56.0% | 21.5 | 601 | 66 |
| | Limited 6 | 149 | 0 | 0 | 28 | 19 | 47 | 31.5% | 29.7 | 1397 | 175 |
| | General | 386 | 82 | 10 | 31 | 18 | 141 | 36.5% | 16.7 | 2351 | |
| Pooled Total | | 840 | 207 | 21 | 104 | 39 | 371 | 44.2% | 16.4 | 6088 | |
| Pooled Resident | | 701 | 167 | 13 | 90 | 28 | 298 | 42.5% | 17.3 | 5160 | |
| Pooled Nonresident | | 139 | 40 | 8 | 14 | 11 | 73 | 52.5% | 12.7 | 928 | |
| 99 Big Sandy | | | | | | | | | | | |
| | Limited 1 | 190 | 36 | 8 | 31 | 12 | 87 | 45.8% | 17.1 | 1484 | 202 |
| | Limited 4 | 197 | 0 | 0 | 35 | 12 | 47 | 23.9% | 26.5 | 1247 | 224 |
| Pooled Total | | 387 | 36 | 8 | 66 | 24 | 134 | 34.6% | 20.4 | 2731 | |
| Pooled Resident | | 341 | 28 | 8 | 63 | 20 | 119 | 34.9% | 20.3 | 2413 | |
| Pooled Nonresident | | 46 | 8 | 0 | 3 | 4 | 15 | 32.6% | 21.2 | 318 | |
| 100 Steamboat | | | | | | | | | | | |
| | Limited 1 | 170 | 134 | 3 | 0 | 0 | 137 | 80.6% | 7.1 | 975 | 176 |
| | Limited 4 | 131 | 0 | 0 | 94 | 7 | 101 | 77.1% | 4.4 | 448 | 131 |
| | Limited 6 | 51 | 0 | 0 | 34 | 1 | 35 | 68.6% | 4.0 | 140 | 60 |
| | Limited 7 | 48 | 0 | 0 | 30 | 8 | 38 | 79.2% | 6.8 | 260 | 51 |
| Pooled Total | | 391 | 134 | 3 | 158 | 16 | 311 | 79.5% | 5.9 | 1823 | |
| Pooled Resident | | 324 | 109 | 3 | 125 | 15 | 252 | 77.8% | 6.3 | 1577 | |
| Pooled Nonresident | | 67 | 25 | 0 | 33 | 1 | 59 | 88.1% | 4.2 | 246 | |
| 102 West Green River | | | | | | | | | | | |
| | Limited 6 | 426 | 0 | 0 | 163 | 0 | 163 | 38.3% | 16.7 | 2714 | 500 |
| | Limited 7 | 19 | 0 | 0 | 12 | 0 | 12 | 63.2% | 5.7 | 68 | 26 |
| | General | 1781 | 251 | 31 | 133 | 16 | 431 | 24.2% | 25.2 | 10867 | |
| Pooled Total | | 2128 | 251 | 31 | 308 | 16 | 606 | 28.5% | 22.5 | 13649 | |
| Pooled Resident | | 1853 | 208 | 31 | 244 | 16 | 499 | 26.9% | 23.5 | 11722 | |
| Pooled Nonresident | | 275 | 43 | 0 | 64 | 0 | 107 | 38.9% | 18.0 | 1927 | |
| 103 Raymond Mountain | | | | | | | | | | | |
| | Limited 6 | 87 | 0 | 0 | 30 | 9 | 39 | 44.8% | 12.8 | 500 | 100 |
| | General | 455 | 76 | 7 | 37 | 11 | 131 | 28.8% | 15.5 | 2026 | |
| Pooled Total | | 528 | 76 | 7 | 67 | 20 | 170 | 32.2% | 14.9 | 2526 | |
| Pooled Resident | | 420 | 40 | 7 | 49 | 14 | 110 | 26.2% | 17.4 | 1915 | |
| Pooled Nonresident | | 108 | 36 | 0 | 18 | 6 | 60 | 55.6% | 10.2 | 611 | |
| 104 Lincoln | | | | | | | | | | | |
| | Limited 6 | 462 | 0 | 0 | 179 | 14 | 193 | 41.8% | 15.1 | 2910 | 500 |
| | Limited 7 | 33 | 0 | 0 | 15 | 4 | 19 | 57.6% | 8.1 | 154 | 50 |
| | General | 1547 | 132 | 26 | 180 | 37 | 375 | 24.2% | 26.0 | 9744 | |
| Pooled Total | | 1935 | 132 | 26 | 374 | 55 | 587 | 30.3% | 21.8 | 12808 | |
| Pooled Resident | | 1682 | 92 | 26 | 311 | 40 | 469 | 27.9% | 23.8 | 11158 | |
| Pooled Nonresident | | 253 | 40 | 0 | 63 | 15 | 118 | 46.6% | 14.0 | 1650 | |
| 105 Carter Lease | | | | | | | | | | | |
| | General | 314 | 31 | 7 | 22 | 4 | 64 | 20.4% | 21.9 | 1399 | |
| Pooled Total | | 314 | 31 | 7 | 22 | 4 | 64 | 20.4% | 21.9 | 1399 | |
| Pooled Resident | | 296 | 24 | 7 | 22 | 4 | 57 | 19.3% | 23.8 | 1356 | |
| Pooled Nonresident | | 18 | 7 | 0 | 0 | 0 | 7 | 38.9% | 6.1 | 43 | |
| 106 Uinta | | | | | | | | | | | |
| | Limited 1 | 44 | 12 | 4 | 0 | 0 | 16 | 36.4% | 18.4 | 295 | 49 |
| | Limited 4 | 48 | 0 | 0 | 31 | 6 | 37 | 77.1% | 6.6 | 244 | 50 |
| | Limited 7 | 155 | 0 | 0 | 63 | 24 | 87 | 56.1% | 10.3 | 900 | 201 |
| | General | 645 | 102 | 28 | 45 | 17 | 192 | 29.8% | 20.8 | 4002 | |
| Pooled Total | | 852 | 114 | 32 | 139 | 47 | 332 | 39.0% | 16.4 | 5441 | |
| Pooled Resident | | 741 | 73 | 27 | 131 | 45 | 276 | 37.2% | 17.9 | 4951 | |
| Pooled Nonresident | | 111 | 41 | 5 | 8 | 2 | 56 | 50.5% | 8.8 | 490 | |
| 107 Hickey Mountain | | | | | | | | | | | |
| | Limited 4 | 89 | 0 | 0 | 42 | 2 | 44 | 49.4% | 13.5 | 592 | 100 |
| | General | 506 | 11 | 42 | 37 | 15 | 105 | 20.8% | 20.9 | 2191 | |
| Pooled Total | | 595 | 11 | 42 | 79 | 17 | 149 | 25.0% | 18.7 | 2783 | |
| Pooled Resident | | 557 | 7 | 38 | 73 | 17 | 135 | 24.2% | 19.4 | 2615 | |
| Pooled Nonresident | | 38 | 4 | 4 | 6 | 0 | 14 | 36.8% | 12.0 | 168 | |

TABLE I-A (Continued)

ELK 2012 HARVEST, HUNTING PRESSURE, HUNTER SUCCESS BY HUNT AREA

| AREA (cross hunt areas) | TYPE | ACTIVE LICS/HTRS | HARVEST BULL | SPIKE | COW | CALF | TOTAL | HUNTER SUCCESS | DAYS/ HARVEST | HUNTER DAYS | LICENSES SOLD (cross hunt incl.) |
|---|---|---|---|---|---|---|---|---|---|---|---|
| 108 South Rawlins | | | | | | | | | | | |
| | Limited 1 | 77 | 47 | 2 | 0 | 2 | 51 | 66.2% | 12.8 | 655 | 79 |
| | Limited 4 | 61 | 0 | 0 | 29 | 7 | 36 | 59.0% | 7.1 | 255 | 89 |
| **(also valid 21)** | Limited 6 | 125 | 0 | 0 | 44 | 10 | 54 | 43.2% | 12.9 | 696 | 99 |
| | Limited 7 | 196 | 0 | 0 | 57 | 8 | 65 | 33.2% | 13.6 | 882 | 275 |
| Pooled Total | | 410 | 47 | 2 | 130 | 27 | 206 | 50.2% | 12.1 | 2488 | |
| Pooled Resident | | 329 | 36 | 2 | 86 | 18 | 142 | 43.2% | 15.3 | 2171 | |
| Pooled Nonresident | | 81 | 11 | 0 | 44 | 9 | 64 | 79.0% | 5.0 | 317 | |
| 110 Upper Platte River | | | | | | | | | | | |
| **(12, 13, 15)** | Limited 6 | 8 | 0 | 0 | 6 | 0 | 6 | 75.0% | 10.5 | 63 | 77 |
| | Limited 7 | 90 | 0 | 0 | 30 | 7 | 37 | 41.1% | 20.5 | 759 | 100 |
| | General | 1662 | 168 | 33 | 90 | 0 | 291 | 17.5% | 34.8 | 10117 | |
| Pooled Total | | 1741 | 168 | 33 | 126 | 7 | 334 | 19.2% | 32.8 | 10939 | |
| Pooled Resident | | 1559 | 150 | 26 | 113 | 5 | 294 | 18.9% | 33.0 | 9702 | |
| Pooled Nonresident | | 182 | 18 | 7 | 13 | 2 | 40 | 22.0% | 30.9 | 1237 | |
| 111 Seminoe | | | | | | | | | | | |
| | Limited 1 | 75 | 46 | 4 | 7 | 0 | 57 | 76.0% | 8.7 | 498 | 77 |
| | Limited 4 | 44 | 0 | 0 | 15 | 0 | 15 | 34.1% | 31.9 | 479 | 54 |
| | Limited 6 | 83 | 0 | 0 | 19 | 3 | 22 | 26.5% | 35.7 | 786 | 99 |
| Pooled Total | | 194 | 46 | 4 | 41 | 3 | 94 | 48.5% | 18.8 | 1763 | |
| Pooled Resident | | 150 | 42 | 4 | 31 | 0 | 77 | 51.3% | 20.3 | 1560 | |
| Pooled Nonresident | | 44 | 4 | 0 | 10 | 3 | 17 | 38.6% | 11.9 | 203 | |
| 113 Rochelle Hills | | | | | | | | | | | |
| | Limited 1 | 32 | 22 | 1 | 2 | 0 | 25 | 78.1% | 10.2 | 255 | 32 |
| | Limited 4 | 57 | 0 | 0 | 36 | 4 | 40 | 70.2% | 3.4 | 134 | 62 |
| Pooled Total | | 89 | 22 | 1 | 38 | 4 | 65 | 73.0% | 6.0 | 389 | |
| Pooled Resident | | 75 | 18 | 0 | 30 | 4 | 52 | 69.3% | 6.6 | 343 | |
| Pooled Nonresident | | 14 | 4 | 1 | 8 | 0 | 13 | 92.9% | 3.5 | 46 | |
| 114 Kyle | | | | | | | | | | | |
| | Limited 1 | 84 | 40 | 7 | 5 | 3 | 55 | 65.5% | 12.4 | 683 | 100 |
| | Limited 6 | 128 | 0 | 0 | 71 | 6 | 77 | 60.2% | 11.7 | 901 | 150 |
| Pooled Total | | 198 | 40 | 7 | 76 | 9 | 132 | 66.7% | 12.0 | 1584 | |
| Pooled Resident | | 161 | 29 | 7 | 62 | 6 | 104 | 64.6% | 13.4 | 1390 | |
| Pooled Nonresident | | 37 | 11 | 0 | 14 | 3 | 28 | 75.7% | 6.9 | 194 | |
| 116 Bear Lodge | | | | | | | | | | | |
| | Limited 1 | 175 | 46 | 10 | 10 | 0 | 66 | 37.7% | 34.0 | 2246 | 199 |
| | Limited 4 | 74 | 0 | 0 | 24 | 0 | 24 | 32.4% | 19.6 | 471 | 100 |
| | Limited 6 | 117 | 0 | 0 | 25 | 6 | 31 | 26.5% | 41.5 | 1285 | 149 |
| Pooled Total | | 348 | 46 | 10 | 59 | 6 | 121 | 34.8% | 33.1 | 4002 | |
| Pooled Resident | | 291 | 38 | 10 | 47 | 6 | 101 | 34.7% | 34.1 | 3442 | |
| Pooled Nonresident | | 57 | 8 | 0 | 12 | 0 | 20 | 35.1% | 28.0 | 560 | |
| 117 South Black Hills | | | | | | | | | | | |
| | Limited 1 | 311 | 67 | 6 | 32 | 6 | 111 | 35.7% | 49.4 | 5479 | 350 |
| | Limited 4 | 251 | 0 | 0 | 60 | 11 | 71 | 28.3% | 45.2 | 3206 | 300 |
| | Limited 6 | 278 | 0 | 0 | 57 | 17 | 74 | 26.6% | 38.7 | 2866 | 374 |
| | Limited 8 | 48 | 0 | 0 | 17 | 4 | 21 | 43.8% | 18.8 | 395 | 50 |
| Pooled Total | | 838 | 67 | 6 | 166 | 38 | 277 | 33.1% | 43.1 | 11946 | |
| Pooled Resident | | 716 | 45 | 0 | 132 | 31 | 208 | 29.1% | 52.7 | 10954 | |
| Pooled Nonresident | | 122 | 22 | 6 | 34 | 7 | 69 | 56.6% | 14.4 | 992 | |
| 118 Shamrock Hills | | | | | | | | | | | |
| | Limited 1 | 37 | 20 | 0 | 0 | 0 | 20 | 54.1% | 13.1 | 262 | 37 |
| | Limited 4 | 67 | 0 | 0 | 13 | 4 | 17 | 25.4% | 20.5 | 348 | 81 |
| | Limited 6 | 34 | 0 | 0 | 10 | 2 | 12 | 35.3% | 13.9 | 167 | 41 |
| Pooled Total | | 135 | 20 | 0 | 23 | 6 | 49 | 36.3% | 15.9 | 777 | |
| Pooled Resident | | 115 | 16 | 0 | 19 | 4 | 39 | 33.9% | 17.4 | 680 | |
| Pooled Nonresident | | 20 | 4 | 0 | 4 | 2 | 10 | 50.0% | 9.7 | 97 | |
| 120 Buffalo Creek | | | | | | | | | | | |
| | Limited 1 | 100 | 58 | 3 | 3 | 0 | 64 | 64.0% | 8.9 | 570 | 100 |
| | Limited 4 | 71 | 0 | 0 | 36 | 5 | 41 | 57.7% | 9.2 | 379 | 75 |
| | Limited 5 | 18 | 0 | 0 | 2 | 2 | 4 | 22.2% | 17.0 | 68 | 25 |
| | Limited 6 | 48 | 0 | 0 | 27 | 6 | 33 | 68.8% | 7.2 | 238 | 50 |
| Pooled Total | | 228 | 58 | 3 | 68 | 13 | 142 | 62.3% | 8.8 | 1255 | |
| Pooled Resident | | 199 | 45 | 3 | 61 | 13 | 122 | 61.3% | 9.3 | 1134 | |
| Pooled Nonresident | | 29 | 13 | 0 | 7 | 0 | 20 | 69.0% | 6.1 | 121 | |

TABLE I-A (Continued)

ELK 2012 HARVEST, HUNTING PRESSURE, HUNTER SUCCESS BY HUNT AREA

| AREA (cross hunt areas) | TYPE | ACTIVE LICS/HTRS | HARVEST BULL | SPIKE | COW | CALF | TOTAL | HUNTER SUCCESS | DAYS/ HARVEST | HUNTER DAYS | LICENSES SOLD (cross hunt incl.) |
|---|---|---|---|---|---|---|---|---|---|---|---|
| 121 Trout Creek-Rattlesnake Mountain | | | | | | | | | | | |
| | Limited 1 | 92 | 25 | 0 | 7 | 0 | 32 | 34.8% | 18.9 | 604 | 100 |
| | Limited 4 | 19 | 0 | 0 | 8 | 0 | 8 | 42.1% | 13.9 | 111 | 25 |
| | Limited 5 | 28 | 0 | 0 | 14 | 0 | 14 | 50.0% | 19.9 | 278 | 38 |
| | Limited 6 | 98 | 0 | 0 | 39 | 4 | 43 | 43.9% | 13.7 | 590 | 125 |
| Pooled Total | | 231 | 25 | 0 | 68 | 4 | 97 | 42.0% | 16.3 | 1583 | |
| Pooled Resident | | 195 | 15 | 0 | 55 | 4 | 74 | 37.9% | 18.9 | 1398 | |
| Pooled Nonresident | | 36 | 10 | 0 | 13 | 0 | 23 | 63.9% | 8.0 | 185 | |
| 122 Pine Ridge | | | | | | | | | | | |
| | Limited 1 | 42 | 20 | 0 | 2 | 1 | 23 | 54.8% | 10.1 | 232 | 52 |
| | Limited 6 | 38 | 0 | 0 | 28 | 0 | 28 | 73.7% | 4.3 | 120 | 40 |
| Pooled Total | | 71 | 20 | 0 | 30 | 1 | 51 | 71.8% | 6.9 | 352 | |
| Pooled Resident | | 56 | 19 | 0 | 20 | 0 | 39 | 69.6% | 7.7 | 299 | |
| Pooled Nonresident | | 15 | 1 | 0 | 10 | 1 | 12 | 80.0% | 4.4 | 53 | |
| 123 Black Thunder | | | | | | | | | | | |
| | Limited 4 | 75 | 0 | 0 | 21 | 2 | 23 | 30.7% | 20.2 | 465 | 100 |
| Pooled Total | | 75 | 0 | 0 | 21 | 2 | 23 | 30.7% | 20.2 | 465 | |
| Pooled Resident | | 73 | 0 | 0 | 19 | 2 | 21 | 28.8% | 21.0 | 441 | |
| Pooled Nonresident | | 2 | 0 | 0 | 2 | 0 | 2 | 100.0% | 12.0 | 24 | |
| 124 Powder Rim | | | | | | | | | | | |
| | Limited 1 | 41 | 34 | 2 | 0 | 0 | 36 | 87.8% | 12.2 | 438 | 41 |
| | Limited 4 | 94 | 0 | 0 | 49 | 5 | 54 | 57.4% | 10.0 | 539 | 99 |
| Pooled Total | | 135 | 34 | 2 | 49 | 5 | 90 | 66.7% | 10.9 | 977 | |
| Pooled Resident | | 115 | 29 | 2 | 36 | 5 | 72 | 62.6% | 12.1 | 874 | |
| Pooled Nonresident | | 20 | 5 | 0 | 13 | 0 | 18 | 90.0% | 5.7 | 103 | |
| 125 Elk Mountain | | | | | | | | | | | |
| | Limited 1 | 127 | 72 | 2 | 15 | 0 | 89 | 70.1% | 11.4 | 1019 | 150 |
| | Limited 6 | 124 | 0 | 0 | 36 | 2 | 38 | 30.6% | 26.3 | 1000 | 155 |
| Pooled Total | | 230 | 72 | 2 | 51 | 2 | 127 | 55.2% | 15.9 | 2019 | |
| Pooled Resident | | 153 | 37 | 0 | 38 | 0 | 75 | 49.0% | 21.8 | 1637 | |
| Pooled Nonresident | | 77 | 35 | 2 | 13 | 2 | 52 | 67.5% | 7.3 | 382 | |
| 126 Lost Springs | | | | | | | | | | | |
| | General | 199 | 32 | 9 | 21 | 14 | 76 | 38.2% | 17.6 | 1335 | |
| Pooled Total | | 199 | 32 | 9 | 21 | 14 | 76 | 38.2% | 17.6 | 1335 | |
| Pooled Resident | | 174 | 25 | 6 | 21 | 11 | 63 | 36.2% | 19.7 | 1238 | |
| Pooled Nonresident | | 25 | 7 | 3 | 0 | 3 | 13 | 52.0% | 7.5 | 97 | |
| 127 Crowheart Butte | | | | | | | | | | | |
| | General | 109 | 22 | 4 | 17 | 2 | 45 | 41.3% | 12.3 | 555 | |
| Pooled Total | | 109 | 22 | 4 | 17 | 2 | 45 | 41.3% | 12.3 | 555 | |
| Pooled Resident | | 84 | 11 | 4 | 17 | 2 | 34 | 40.5% | 11.9 | 403 | |
| Pooled Nonresident | | 25 | 11 | 0 | 0 | 0 | 11 | 44.0% | 13.8 | 152 | |
| 128 Muskrat | | | | | | | | | | | |
| **(24)** | Limited 5 | 4 | 0 | 0 | 0 | 0 | 0 | 0.0% | 0.0 | 36 | 200 |
| | General | 196 | 21 | 7 | 22 | 0 | 50 | 25.5% | 14.1 | 703 | |
| Pooled Total | | 200 | 21 | 7 | 22 | 0 | 50 | 25.0% | 14.8 | 739 | |
| Pooled Resident | | 189 | 21 | 7 | 22 | 0 | 50 | 26.5% | 14.3 | 714 | |
| Pooled Nonresident | | 11 | 0 | 0 | 0 | 0 | 0 | 0.0% | 0.0 | 25 | |
| 129 Non-Herd Unit | | | | | | | | | | | |
| **(also valid 116)** | Limited 1 | 10 | 5 | 0 | 0 | 0 | 5 | 50.0% | 39.0 | 195 | 0 |
| **(also valid 116)** | Limited 4 | 11 | 0 | 0 | 0 | 0 | 0 | 0.0% | 0.0 | 28 | 0 |
| **(also valid 116)** | Limited 6 | 115 | 0 | 0 | 41 | 2 | 43 | 37.4% | 22.7 | 977 | 150 |
| | General | 693 | 132 | 13 | 36 | 7 | 188 | 27.1% | 21.6 | 4062 | |
| Pooled Total | | 801 | 137 | 13 | 77 | 9 | 236 | 29.5% | 22.3 | 5262 | |
| Pooled Resident | | 686 | 101 | 13 | 49 | 7 | 170 | 24.8% | 27.1 | 4604 | |
| Pooled Nonresident | | 115 | 36 | 0 | 28 | 2 | 66 | 57.4% | 10.0 | 658 | |
| 130 Bolten Rim | | | | | | | | | | | |
| **(12)** | Limited 7 | 6 | 0 | 0 | 0 | 0 | 0 | 0.0% | 0.0 | 24 | 200 |
| | General | 14 | 4 | 0 | 0 | 0 | 4 | 28.6% | 20.3 | 81 | |
| Pooled Total | | 20 | 4 | 0 | 0 | 0 | 4 | 20.0% | 26.3 | 105 | |
| Pooled Resident | | 14 | 0 | 0 | 0 | 0 | 0 | 0.0% | 0.0 | 81 | |
| Pooled Nonresident | | 6 | 4 | 0 | 0 | 0 | 4 | 66.7% | 6.0 | 24 | |

TABLE I-H

# ELK HARVEST
## BY HERD UNIT
## 2012

| HERD | TYPE | ACTIVE LICS/HTRS | HARVEST BULL | SPIKE | COW | CALF | TOTAL | HUNTER SUCCESS | DAYS/ HARVEST | HUNTER DAYS | LICENSES SOLD (cross hunt incl.) |
|---|---|---|---|---|---|---|---|---|---|---|---|
| 101 Targhee | General | 118 | 29 | 0 | 0 | 0 | 29 | 24.6% | 20.9 | 606 | |
| Total Hunters | | 118 | 29 | 0 | 0 | 0 | 29 | 24.6% | 20.9 | 606 | |
| Resident | | 86 | 15 | 0 | 0 | 0 | 15 | 17.4% | 27.1 | 407 | |
| Nonresident | | 32 | 14 | 0 | 0 | 0 | 14 | 43.8% | 14.2 | 199 | |
| 102 Jackson | Cow/Calf | 512 | 0 | 0 | 251 | 43 | 294 | 57.4% | 12.8 | 3758 | 523 |
| | Limited | 308 | 42 | 0 | 98 | 32 | 172 | 55.8% | 14.6 | 2516 | 341 |
| | General | 1940 | 481 | 4 | 93 | 28 | 606 | 31.2% | 20.9 | 12645 | |
| Total Hunters | | 2681 | 523 | 4 | 442 | 103 | 1072 | 40.0% | 17.6 | 18919 | |
| Resident | | 1860 | 237 | 4 | 331 | 88 | 660 | 35.5% | 21.7 | 14302 | |
| Nonresident | | 821 | 286 | 0 | 111 | 15 | 412 | 50.2% | 11.2 | 4617 | |
| 103 Fall Creek | Cow/Calf | 418 | 0 | 0 | 137 | 34 | 171 | 40.9% | 18.6 | 3187 | 529 |
| | Limited | 16 | 12 | 0 | 0 | 0 | 12 | 75.0% | 6.8 | 81 | 20 |
| | General | 1835 | 341 | 70 | 208 | 32 | 651 | 35.5% | 21.0 | 13675 | |
| Total Hunters | | 2156 | 353 | 70 | 345 | 66 | 834 | 38.7% | 20.3 | 16943 | |
| Resident | | 1594 | 193 | 56 | 252 | 47 | 548 | 34.4% | 25.1 | 13748 | |
| Nonresident | | 562 | 160 | 14 | 93 | 19 | 286 | 50.9% | 11.2 | 3195 | |
| 104 Hoback | Cow/Calf | 17 | 0 | 0 | 12 | 2 | 14 | 82.4% | 8.7 | 122 | 25 |
| | General | 754 | 135 | 22 | 64 | 9 | 230 | 30.5% | 22.8 | 5235 | |
| Total Hunters | | 767 | 135 | 22 | 76 | 11 | 244 | 31.8% | 22.0 | 5357 | |
| Resident | | 623 | 84 | 19 | 65 | 11 | 179 | 28.7% | 24.5 | 4382 | |
| Nonresident | | 144 | 51 | 3 | 11 | 0 | 65 | 45.1% | 15.0 | 975 | |
| 105 Afton | Cow/Calf | 313 | 0 | 0 | 92 | 10 | 102 | 32.6% | 21.5 | 2196 | 376 |
| | Limited | 132 | 32 | 8 | 25 | 10 | 75 | 56.8% | 14.8 | 1108 | 145 |
| | General | 1918 | 318 | 46 | 127 | 45 | 536 | 27.9% | 22.2 | 11893 | |
| Total Hunters | | 2278 | 350 | 54 | 244 | 65 | 713 | 31.3% | 21.3 | 15197 | |
| Resident | | 1644 | 205 | 37 | 197 | 56 | 495 | 30.1% | 22.1 | 10953 | |
| Nonresident | | 634 | 145 | 17 | 47 | 9 | 218 | 34.4% | 19.5 | 4244 | |
| 106 Piney | Cow/Calf | 885 | 0 | 0 | 276 | 39 | 315 | 35.6% | 25.4 | 8005 | 1048 |
| | General | 2477 | 400 | 74 | 266 | 48 | 788 | 31.8% | 24.0 | 18951 | |
| Total Hunters | | 3214 | 400 | 74 | 542 | 87 | 1103 | 34.3% | 24.4 | 26956 | |
| Resident | | 2646 | 313 | 67 | 410 | 62 | 852 | 32.2% | 26.4 | 22476 | |
| Nonresident | | 568 | 87 | 7 | 132 | 25 | 251 | 44.2% | 17.8 | 4480 | |
| 107 Upper Green River | Cow/Calf | 339 | 0 | 0 | 104 | 27 | 131 | 38.6% | 19.9 | 2607 | 446 |
| | Limited | 719 | 133 | 2 | 121 | 26 | 282 | 39.2% | 19.7 | 5562 | 765 |
| | General | 175 | 21 | 11 | 2 | 4 | 38 | 21.7% | 21.5 | 818 | |
| Total Hunters | | 1159 | 154 | 13 | 227 | 57 | 451 | 38.9% | 19.9 | 8987 | |
| Resident | | 867 | 107 | 11 | 173 | 45 | 336 | 38.8% | 21.9 | 7350 | |
| Nonresident | | 292 | 47 | 2 | 54 | 12 | 115 | 39.4% | 14.2 | 1637 | |
| 108 Pinedale | Cow/Calf | 207 | 0 | 0 | 52 | 29 | 81 | 39.1% | 23.5 | 1904 | 250 |
| | Limited | 573 | 189 | 17 | 59 | 12 | 277 | 48.3% | 12.9 | 3575 | 668 |
| | General | 577 | 104 | 16 | 51 | 25 | 196 | 34.0% | 15.9 | 3125 | |
| Total Hunters | | 1304 | 293 | 33 | 162 | 66 | 554 | 42.5% | 15.5 | 8604 | |
| Resident | | 1000 | 204 | 19 | 134 | 45 | 402 | 40.2% | 16.9 | 6787 | |
| Nonresident | | 304 | 89 | 14 | 28 | 21 | 152 | 50.0% | 12.0 | 1817 | |
| 211 Medicine Lodge | Cow/Calf | 70 | 0 | 0 | 27 | 5 | 32 | 45.7% | 19.3 | 619 | 75 |
| | Limited | 1633 | 263 | 14 | 271 | 22 | 570 | 34.9% | 23.8 | 13551 | 1759 |
| Total Hunters | | 1674 | 263 | 14 | 298 | 27 | 602 | 36.0% | 23.5 | 14170 | |
| Resident | | 1388 | 172 | 11 | 262 | 24 | 469 | 33.8% | 25.8 | 12090 | |
| Nonresident | | 286 | 91 | 3 | 36 | 3 | 133 | 46.5% | 15.6 | 2080 | |
| 214 Gooseberry | Cow/Calf | 576 | 0 | 0 | 284 | 27 | 311 | 54.0% | 9.7 | 3021 | 699 |
| | Limited | 774 | 223 | 3 | 157 | 16 | 399 | 51.6% | 13.1 | 5223 | 833 |
| Total Hunters | | 1303 | 223 | 3 | 441 | 43 | 710 | 54.5% | 11.6 | 8244 | |
| Resident | | 1086 | 175 | 3 | 369 | 31 | 578 | 53.2% | 12.4 | 7159 | |
| Nonresident | | 217 | 48 | 0 | 72 | 12 | 132 | 60.8% | 8.2 | 1085 | |
| 216 Cody | Cow/Calf | 1408 | 0 | 0 | 783 | 82 | 865 | 61.4% | 8.5 | 7338 | 1699 |
| | Limited | 542 | 173 | 0 | 130 | 12 | 315 | 58.1% | 10.2 | 3218 | 633 |
| | General | 1292 | 466 | 27 | 28 | 10 | 531 | 41.1% | 16.6 | 8807 | |
| Total Hunters | | 3095 | 639 | 27 | 941 | 104 | 1711 | 55.3% | 11.3 | 19363 | |
| Resident | | 2204 | 359 | 27 | 669 | 81 | 1136 | 51.5% | 13.4 | 15210 | |
| Nonresident | | 891 | 280 | 0 | 272 | 23 | 575 | 64.5% | 7.2 | 4153 | |

TABLE I-H (Continued)

ELK 2012 HARVEST BY HERD UNIT

| HERD | TYPE | ACTIVE LICS/HTRS | HARVEST BULL | SPIKE | COW | CALF | TOTAL | HUNTER SUCCESS | DAYS/ HARVEST | HUNTER DAYS | LICENSES SOLD (cross hunt incl.) |
|---|---|---|---|---|---|---|---|---|---|---|---|
| 217 Clark's Fork | Cow/Calf | 442 | 0 | 0 | 108 | 12 | 120 | 27.1% | 30.8 | 3692 | 524 |
| | Limited | 649 | 138 | 0 | 105 | 13 | 256 | 39.4% | 21.3 | 5462 | 702 |
| Total Hunters | | 1013 | 138 | 0 | 213 | 25 | 376 | 37.1% | 24.3 | 9154 | |
| Resident | | 824 | 95 | 0 | 154 | 21 | 270 | 32.8% | 29.4 | 7926 | |
| Nonresident | | 189 | 43 | 0 | 59 | 4 | 106 | 56.1% | 11.6 | 1228 | |
| 320 Fortification | Limited | 80 | 13 | 2 | 22 | 13 | 50 | 62.5% | 5.7 | 286 | 82 |
| Total Hunters | | 80 | 13 | 2 | 22 | 13 | 50 | 62.5% | 5.7 | 286 | |
| Resident | | 67 | 10 | 2 | 22 | 6 | 40 | 59.7% | 6.0 | 238 | |
| Nonresident | | 13 | 3 | 0 | 0 | 7 | 10 | 76.9% | 4.8 | 48 | |
| 321 North Bighorn | Cow/Calf | 586 | 0 | 0 | 186 | 35 | 221 | 37.7% | 17.6 | 3900 | 725 |
| | Limited | 2494 | 399 | 80 | 408 | 85 | 972 | 39.0% | 19.2 | 18623 | 2702 |
| | General | 1195 | 156 | 20 | 22 | 4 | 202 | 16.9% | 38.0 | 7686 | |
| Total Hunters | | 4127 | 555 | 100 | 616 | 124 | 1395 | 33.8% | 21.7 | 30209 | |
| Resident | | 3545 | 388 | 96 | 551 | 108 | 1143 | 32.2% | 23.2 | 26509 | |
| Nonresident | | 582 | 167 | 4 | 65 | 16 | 252 | 43.3% | 14.7 | 3700 | |
| 322 South Bighorn | Cow/Calf | 1570 | 0 | 0 | 663 | 71 | 734 | 46.8% | 13.9 | 10196 | 1817 |
| | Limited | 2011 | 655 | 83 | 290 | 26 | 1054 | 52.4% | 14.3 | 15117 | 2180 |
| Total Hunters | | 3429 | 655 | 83 | 953 | 97 | 1788 | 52.1% | 14.2 | 25313 | |
| Resident | | 2726 | 470 | 68 | 748 | 87 | 1373 | 50.4% | 15.7 | 21526 | |
| Nonresident | | 703 | 185 | 15 | 205 | 10 | 415 | 59.0% | 9.1 | 3787 | |
| 344 Rochelle Hills | Limited | 164 | 22 | 1 | 59 | 6 | 88 | 53.7% | 9.7 | 854 | 194 |
| Total Hunters | | 164 | 22 | 1 | 59 | 6 | 88 | 53.7% | 9.7 | 854 | |
| Resident | | 149 | 18 | 0 | 49 | 6 | 73 | 49.0% | 10.7 | 784 | |
| Nonresident | | 15 | 4 | 1 | 10 | 0 | 15 | 100.0% | 4.7 | 70 | |
| 423 Uinta | Cow/Calf | 155 | 0 | 0 | 63 | 24 | 87 | 56.1% | 10.3 | 900 | 201 |
| | Limited | 181 | 12 | 4 | 73 | 8 | 97 | 53.6% | 11.7 | 1131 | 199 |
| | General | 1067 | 113 | 70 | 82 | 32 | 297 | 27.8% | 20.9 | 6193 | |
| Total Hunters | | 1365 | 125 | 74 | 218 | 64 | 481 | 35.2% | 17.1 | 8224 | |
| Resident | | 1223 | 80 | 65 | 204 | 62 | 411 | 33.6% | 18.4 | 7566 | |
| Nonresident | | 142 | 45 | 9 | 14 | 2 | 70 | 49.3% | 9.4 | 658 | |
| 424 South Rock Springs | Limited | 402 | 159 | 2 | 85 | 18 | 264 | 65.7% | 11.8 | 3109 | 420 |
| Total Hunters | | 402 | 159 | 2 | 85 | 18 | 264 | 65.7% | 11.8 | 3109 | |
| Resident | | 338 | 131 | 2 | 67 | 18 | 218 | 64.5% | 12.3 | 2672 | |
| Nonresident | | 64 | 28 | 0 | 18 | 0 | 46 | 71.9% | 9.5 | 437 | |
| 425 Sierra Madre | Cow/Calf | 1024 | 0 | 0 | 386 | 89 | 475 | 46.4% | 12.8 | 6073 | 1477 |
| | Limited | 138 | 47 | 2 | 29 | 9 | 87 | 63.0% | 10.5 | 910 | 168 |
| | General | 5064 | 779 | 264 | 790 | 193 | 2026 | 40.0% | 15.5 | 31348 | |
| Total Hunters | | 5983 | 826 | 266 | 1205 | 291 | 2588 | 43.3% | 14.8 | 38331 | |
| Resident | | 5018 | 634 | 220 | 960 | 234 | 2048 | 40.8% | 16.0 | 32862 | |
| Nonresident | | 965 | 192 | 46 | 245 | 57 | 540 | 56.0% | 10.1 | 5469 | |
| 426 Steamboat | Cow/Calf | 99 | 0 | 0 | 64 | 9 | 73 | 73.7% | 5.5 | 400 | 111 |
| | Limited | 301 | 134 | 3 | 94 | 7 | 238 | 79.1% | 6.0 | 1423 | 307 |
| Total Hunters | | 391 | 134 | 3 | 158 | 16 | 311 | 79.5% | 5.9 | 1823 | |
| Resident | | 324 | 109 | 3 | 125 | 15 | 252 | 77.8% | 6.3 | 1577 | |
| Nonresident | | 67 | 25 | 0 | 33 | 1 | 59 | 88.1% | 4.2 | 246 | |
| 428 West Green River | Cow/Calf | 1021 | 0 | 0 | 399 | 27 | 426 | 41.7% | 14.9 | 6346 | 1176 |
| | General | 3520 | 490 | 71 | 372 | 68 | 1001 | 28.4% | 24.0 | 24036 | |
| Total Hunters | | 4344 | 490 | 71 | 771 | 95 | 1427 | 32.8% | 21.3 | 30382 | |
| Resident | | 3719 | 364 | 71 | 626 | 74 | 1135 | 30.5% | 23.0 | 26151 | |
| Nonresident | | 625 | 126 | 0 | 145 | 21 | 292 | 46.7% | 14.5 | 4231 | |
| 430 Petition | Limited | 135 | 34 | 2 | 49 | 5 | 90 | 66.7% | 10.9 | 977 | 140 |
| Total Hunters | | 135 | 34 | 2 | 49 | 5 | 90 | 66.7% | 10.9 | 977 | |
| Resident | | 115 | 29 | 2 | 36 | 5 | 72 | 62.6% | 12.1 | 874 | |
| Nonresident | | 20 | 5 | 0 | 13 | 0 | 18 | 90.0% | 5.7 | 103 | |
| 531 Iron Mountain | Cow/Calf | 887 | 0 | 0 | 398 | 81 | 479 | 54.0% | 10.6 | 5058 | 1091 |
| | Limited | 154 | 47 | 4 | 46 | 0 | 97 | 63.0% | 12.4 | 1201 | 178 |
| | General | 1439 | 330 | 26 | 314 | 35 | 705 | 49.0% | 9.9 | 6947 | |
| Total Hunters | | 2387 | 377 | 30 | 758 | 116 | 1281 | 53.7% | 10.3 | 13206 | |
| Resident | | 2090 | 307 | 26 | 674 | 99 | 1106 | 52.9% | 10.6 | 11687 | |
| Nonresident | | 297 | 70 | 4 | 84 | 17 | 175 | 58.9% | 8.7 | 1519 | |

TABLE I-H (Continued)

ELK 2012 HARVEST BY HERD UNIT

| HERD | TYPE | ACTIVE LICS/HTRS | HARVEST BULL | SPIKE | COW | CALF | TOTAL | HUNTER SUCCESS | DAYS/ HARVEST | HUNTER DAYS | LICENSES SOLD (cross hunt incl.) |
|---|---|---|---|---|---|---|---|---|---|---|---|
| 533 Snowy Range | Cow/Calf | 1274 | 0 | 0 | 450 | 78 | 528 | 41.4% | 17.4 | 9170 | 1709 |
| | Limited | 768 | 191 | 23 | 149 | 15 | 378 | 49.2% | 18.6 | 7043 | 849 |
| | General | 4161 | 532 | 125 | 314 | 48 | 1019 | 24.5% | 29.9 | 30514 | |
| Total Hunters | | 5983 | 723 | 148 | 913 | 141 | 1925 | 32.2% | 24.3 | 46727 | |
| Resident | | 5107 | 586 | 134 | 737 | 123 | 1580 | 30.9% | 25.7 | 40627 | |
| Nonresident | | 876 | 137 | 14 | 176 | 18 | 345 | 39.4% | 17.7 | 6100 | |
| 534 Shirley Mountain | Cow/Calf | 129 | 0 | 0 | 77 | 14 | 91 | 70.5% | 11.1 | 1012 | 151 |
| | Limited | 498 | 174 | 14 | 89 | 10 | 287 | 57.6% | 15.9 | 4560 | 551 |
| Total Hunters | | 596 | 174 | 14 | 166 | 24 | 378 | 63.4% | 14.7 | 5572 | |
| Resident | | 543 | 145 | 12 | 159 | 24 | 340 | 62.6% | 15.5 | 5255 | |
| Nonresident | | 53 | 29 | 2 | 7 | 0 | 38 | 71.7% | 8.3 | 317 | |
| 635 Wiggins Fork | Cow/Calf | 692 | 0 | 0 | 324 | 81 | 405 | 58.5% | 7.5 | 3025 | 887 |
| | Limited | 514 | 32 | 1 | 251 | 23 | 307 | 59.7% | 13.4 | 4101 | 556 |
| | General | 1690 | 495 | 83 | 59 | 2 | 639 | 37.8% | 18.0 | 11524 | |
| Total Hunters | | 2783 | 527 | 84 | 634 | 106 | 1351 | 48.5% | 13.8 | 18650 | |
| Resident | | 2200 | 362 | 65 | 508 | 102 | 1037 | 47.1% | 14.5 | 14998 | |
| Nonresident | | 583 | 165 | 19 | 126 | 4 | 314 | 53.9% | 11.6 | 3652 | |
| 637 South Wind River | Cow/Calf | 200 | 0 | 0 | 57 | 9 | 66 | 33.0% | 18.6 | 1229 | 251 |
| | Limited | 907 | 145 | 25 | 162 | 57 | 389 | 42.9% | 17.7 | 6902 | 1028 |
| | General | 791 | 140 | 22 | 4 | 0 | 166 | 21.0% | 34.3 | 5690 | |
| Total Hunters | | 1838 | 285 | 47 | 223 | 66 | 621 | 33.8% | 22.3 | 13821 | |
| Resident | | 1682 | 253 | 39 | 205 | 62 | 559 | 33.2% | 22.8 | 12750 | |
| Nonresident | | 156 | 32 | 8 | 18 | 4 | 62 | 39.7% | 17.3 | 1071 | |
| 638 Green Mountain | Cow/Calf | 101 | 0 | 0 | 52 | 6 | 58 | 57.4% | 7.4 | 430 | 101 |
| | Limited | 431 | 111 | 7 | 95 | 10 | 223 | 51.7% | 12.8 | 2849 | 456 |
| | General | 196 | 21 | 7 | 22 | 0 | 50 | 25.5% | 14.1 | 703 | |
| Total Hunters | | 717 | 132 | 14 | 169 | 16 | 331 | 46.2% | 12.0 | 3982 | |
| Resident | | 653 | 103 | 11 | 163 | 15 | 292 | 44.7% | 12.6 | 3688 | |
| Nonresident | | 64 | 29 | 3 | 6 | 1 | 39 | 60.9% | 7.5 | 294 | |
| 639 Ferris | Cow/Calf | 130 | 0 | 0 | 35 | 5 | 40 | 30.8% | 28.3 | 1132 | 153 |
| | Limited | 218 | 78 | 4 | 49 | 0 | 131 | 60.1% | 13.1 | 1715 | 233 |
| Total Hunters | | 340 | 78 | 4 | 84 | 5 | 171 | 50.3% | 16.6 | 2847 | |
| Resident | | 272 | 70 | 4 | 73 | 2 | 149 | 54.8% | 17.0 | 2532 | |
| Nonresident | | 68 | 8 | 0 | 11 | 3 | 22 | 32.4% | 14.3 | 315 | |
| 643 Shamrock | Cow/Calf | 34 | 0 | 0 | 10 | 2 | 12 | 35.3% | 13.9 | 167 | 41 |
| | Limited | 104 | 20 | 0 | 13 | 4 | 37 | 35.6% | 16.5 | 610 | 118 |
| Total Hunters | | 135 | 20 | 0 | 23 | 6 | 49 | 36.3% | 15.9 | 777 | |
| Resident | | 115 | 16 | 0 | 19 | 4 | 39 | 33.9% | 17.4 | 680 | |
| Nonresident | | 20 | 4 | 0 | 4 | 2 | 10 | 50.0% | 9.7 | 97 | |
| 730 Rawhide | Cow/Calf | 56 | 0 | 0 | 18 | 2 | 20 | 35.7% | 21.5 | 429 | 75 |
| | Limited | 110 | 35 | 2 | 9 | 2 | 48 | 43.6% | 14.2 | 680 | 126 |
| | General | 163 | 45 | 7 | 8 | 0 | 60 | 36.8% | 13.9 | 835 | |
| Total Hunters | | 315 | 80 | 9 | 35 | 4 | 128 | 40.6% | 15.2 | 1944 | |
| Resident | | 264 | 59 | 9 | 25 | 2 | 95 | 36.0% | 17.5 | 1663 | |
| Nonresident | | 51 | 21 | 0 | 10 | 2 | 33 | 64.7% | 8.5 | 281 | |
| 740 Black Hills | Cow/Calf | 440 | 0 | 0 | 99 | 27 | 126 | 28.6% | 36.1 | 4546 | 573 |
| | Limited | 1047 | 171 | 25 | 155 | 17 | 368 | 35.1% | 38.1 | 14018 | 1200 |
| Total Hunters | | 1410 | 171 | 25 | 254 | 44 | 494 | 35.0% | 37.6 | 18564 | |
| Resident | | 1189 | 135 | 19 | 208 | 37 | 399 | 33.6% | 41.3 | 16492 | |
| Nonresident | | 221 | 36 | 6 | 46 | 7 | 95 | 43.0% | 21.8 | 2072 | |
| 741 Laramie Peak- | Cow/Calf | 1643 | 0 | 0 | 629 | 161 | 790 | 48.1% | 16.6 | 13095 | 2070 |
| Muddy Mountain | Limited | 2914 | 952 | 46 | 452 | 35 | 1485 | 51.0% | 15.0 | 22239 | 3345 |
| Total Hunters | | 4506 | 952 | 46 | 1081 | 196 | 2275 | 50.5% | 15.5 | 35334 | |
| Resident | | 3663 | 730 | 46 | 865 | 175 | 1816 | 49.6% | 16.9 | 30653 | |
| Nonresident | | 843 | 222 | 0 | 216 | 21 | 459 | 54.4% | 10.2 | 4681 | |
| 742 Rattlesnake | Cow/Calf | 173 | 0 | 0 | 37 | 0 | 37 | 21.4% | 35.6 | 1318 | 199 |
| | Limited | 231 | 63 | 4 | 10 | 3 | 80 | 34.6% | 32.4 | 2588 | 257 |
| Total Hunters | | 388 | 63 | 4 | 47 | 3 | 117 | 30.2% | 33.4 | 3906 | |
| Resident | | 329 | 47 | 4 | 37 | 3 | 91 | 27.7% | 38.8 | 3531 | |
| Nonresident | | 59 | 16 | 0 | 10 | 0 | 26 | 44.1% | 14.4 | 375 | |
| 743 Pine Ridge | Cow/Calf | 34 | 0 | 0 | 28 | 0 | 28 | 82.4% | 4.3 | 120 | 40 |
| | Limited | 42 | 20 | 0 | 2 | 1 | 23 | 54.8% | 10.1 | 232 | 52 |
| Total Hunters | | 71 | 20 | 0 | 30 | 1 | 51 | 71.8% | 6.9 | 352 | |
| Resident | | 56 | 19 | 0 | 20 | 0 | 39 | 69.6% | 7.7 | 299 | |
| Nonresident | | 15 | 1 | 0 | 10 | 1 | 12 | 80.0% | 4.4 | 53 | |

TABLE I-H (Continued)

ELK 2012 HARVEST BY HERD UNIT

| HERD | TYPE | ACTIVE LICS/HTRS | HARVEST BULL | SPIKE | COW | CALF | TOTAL | HUNTER SUCCESS | DAYS/ HARVEST | HUNTER DAYS | LICENSES SOLD (cross hunt incl.) |
|---|---|---|---|---|---|---|---|---|---|---|---|
| 999 Rest of State (hunt areas 126 and 129) | | | | | | | | | | | |
| | Cow/Calf | 111 | 0 | 0 | 41 | 2 | 43 | 38.7% | 22.7 | 977 | 150 |
| | Limited | 21 | 5 | 0 | 0 | 0 | 5 | 23.8% | 44.6 | 223 | 0 |
| | General | 888 | 164 | 22 | 57 | 21 | 264 | 29.7% | 20.4 | 5397 | |
| Total Hunters | | 997 | 169 | 22 | 98 | 23 | 312 | 31.3% | 21.1 | 6597 | |
| Resident | | 857 | 126 | 19 | 70 | 18 | 233 | 27.2% | 25.1 | 5842 | |
| Nonresident | | 140 | 43 | 3 | 28 | 5 | 79 | 56.4% | 9.6 | 755 | |

TABLE III-A

# ELK

## HARVEST BY METHOD

BY HUNT AREA

## 2012

| AREA | | HARVEST | | | | |
|---|---|---|---|---|---|---|
| | | BULL | SPIKE | COW | CALF | TOTAL |
| 1 Black Hills | | | | | | |
| Total | Archery | 12 | 0 | 0 | 0 | 12 |
| | Firearm | 46 | 9 | 29 | 0 | 84 |
| | Muzzleloader | 0 | 0 | 0 | 0 | 0 |
| Resident | Archery | 12 | 0 | 0 | 0 | 12 |
| | Firearm | 40 | 9 | 29 | 0 | 78 |
| | Muzzleloader | 0 | 0 | 0 | 0 | 0 |
| Nonresident | Archery | 0 | 0 | 0 | 0 | 0 |
| | Firearm | 6 | 0 | 0 | 0 | 6 |
| | Muzzleloader | 0 | 0 | 0 | 0 | 0 |
| 2 Fortification | | | | | | |
| Total | Archery | 0 | 0 | 0 | 0 | 0 |
| | Firearm | 13 | 2 | 22 | 13 | 50 |
| | Muzzleloader | 0 | 0 | 0 | 0 | 0 |
| Resident | Archery | 0 | 0 | 0 | 0 | 0 |
| | Firearm | 10 | 2 | 22 | 6 | 40 |
| | Muzzleloader | 0 | 0 | 0 | 0 | 0 |
| Nonresident | Archery | 0 | 0 | 0 | 0 | 0 |
| | Firearm | 3 | 0 | 0 | 7 | 10 |
| | Muzzleloader | 0 | 0 | 0 | 0 | 0 |
| 3 Rawhide | | | | | | |
| Total | Archery | 4 | 0 | 0 | 0 | 4 |
| | Firearm | 76 | 9 | 35 | 4 | 124 |
| | Muzzleloader | 0 | 0 | 0 | 0 | 0 |
| Resident | Archery | 0 | 0 | 0 | 0 | 0 |
| | Firearm | 59 | 9 | 25 | 2 | 95 |
| | Muzzleloader | 0 | 0 | 0 | 0 | 0 |
| Nonresident | Archery | 4 | 0 | 0 | 0 | 4 |
| | Firearm | 17 | 0 | 10 | 2 | 29 |
| | Muzzleloader | 0 | 0 | 0 | 0 | 0 |
| 5 Iron Mountain | | | | | | |
| Total | Archery | 11 | 0 | 0 | 0 | 11 |
| | Firearm | 188 | 16 | 355 | 39 | 598 |
| | Muzzleloader | 0 | 0 | 0 | 0 | 0 |
| Resident | Archery | 7 | 0 | 0 | 0 | 7 |
| | Firearm | 141 | 12 | 308 | 30 | 491 |
| | Muzzleloader | 0 | 0 | 0 | 0 | 0 |
| Nonresident | Archery | 4 | 0 | 0 | 0 | 4 |
| | Firearm | 47 | 4 | 47 | 9 | 107 |
| | Muzzleloader | 0 | 0 | 0 | 0 | 0 |
| 6 Pole Mountain | | | | | | |
| Total | Archery | 28 | 0 | 2 | 14 | 44 |
| | Firearm | 150 | 14 | 401 | 49 | 614 |
| | Muzzleloader | 0 | 0 | 0 | 14 | 14 |
| Resident | Archery | 20 | 0 | 0 | 14 | 34 |
| | Firearm | 139 | 14 | 366 | 41 | 560 |
| | Muzzleloader | 0 | 0 | 0 | 14 | 14 |
| Nonresident | Archery | 8 | 0 | 2 | 0 | 10 |
| | Firearm | 11 | 0 | 35 | 8 | 54 |
| | Muzzleloader | 0 | 0 | 0 | 0 | 0 |
| 7 Laramie Peak | | | | | | |
| Total | Archery | 164 | 0 | 0 | 0 | 164 |
| | Firearm | 669 | 40 | 925 | 167 | 1801 |
| | Muzzleloader | 0 | 0 | 0 | 0 | 0 |
| Resident | Archery | 100 | 0 | 0 | 0 | 100 |
| | Firearm | 540 | 40 | 723 | 148 | 1451 |
| | Muzzleloader | 0 | 0 | 0 | 0 | 0 |
| Nonresident | Archery | 64 | 0 | 0 | 0 | 64 |
| | Firearm | 129 | 0 | 202 | 19 | 350 |
| | Muzzleloader | 0 | 0 | 0 | 0 | 0 |

TABLE III-A (Continued)

ELK 2012 HARVEST BY METHOD BY HUNT AREA

| AREA | | | HARVEST | | | | |
|---|---|---|---|---|---|---|---|
| | | | BULL | SPIKE | COW | CALF | TOTAL |
| 8 Boulder Ridge | | | | | | | |
| | Total | Archery | 0 | 5 | 4 | 0 | 9 |
| | | Firearm | 19 | 6 | 31 | 7 | 63 |
| | | Muzzleloader | 5 | 0 | 0 | 0 | 5 |
| | Resident | Archery | 0 | 5 | 4 | 0 | 9 |
| | | Firearm | 13 | 4 | 20 | 5 | 42 |
| | | Muzzleloader | 5 | 0 | 0 | 0 | 5 |
| | Nonresident | Archery | 0 | 0 | 0 | 0 | 0 |
| | | Firearm | 6 | 2 | 11 | 2 | 21 |
| | | Muzzleloader | 0 | 0 | 0 | 0 | 0 |
| 9 South Snowy Range | | | | | | | |
| | Total | Archery | 23 | 9 | 20 | 4 | 56 |
| | | Firearm | 39 | 16 | 83 | 9 | 147 |
| | | Muzzleloader | 0 | 0 | 0 | 0 | 0 |
| | Resident | Archery | 23 | 9 | 15 | 4 | 51 |
| | | Firearm | 39 | 16 | 76 | 4 | 135 |
| | | Muzzleloader | 0 | 0 | 0 | 0 | 0 |
| | Nonresident | Archery | 0 | 0 | 5 | 0 | 5 |
| | | Firearm | 0 | 0 | 7 | 5 | 12 |
| | | Muzzleloader | 0 | 0 | 0 | 0 | 0 |
| 10 Rock Creek | | | | | | | |
| | Total | Archery | 13 | 2 | 8 | 4 | 27 |
| | | Firearm | 124 | 22 | 220 | 37 | 403 |
| | | Muzzleloader | 0 | 0 | 0 | 0 | 0 |
| | Resident | Archery | 13 | 2 | 4 | 4 | 23 |
| | | Firearm | 106 | 22 | 171 | 37 | 336 |
| | | Muzzleloader | 0 | 0 | 0 | 0 | 0 |
| | Nonresident | Archery | 0 | 0 | 4 | 0 | 4 |
| | | Firearm | 18 | 0 | 49 | 0 | 67 |
| | | Muzzleloader | 0 | 0 | 0 | 0 | 0 |
| 11 Medicine Bow River | | | | | | | |
| | Total | Archery | 4 | 0 | 6 | 0 | 10 |
| | | Firearm | 51 | 3 | 121 | 7 | 182 |
| | | Muzzleloader | 0 | 0 | 0 | 0 | 0 |
| | Resident | Archery | 0 | 0 | 2 | 0 | 2 |
| | | Firearm | 46 | 3 | 103 | 3 | 155 |
| | | Muzzleloader | 0 | 0 | 0 | 0 | 0 |
| | Nonresident | Archery | 4 | 0 | 4 | 0 | 8 |
| | | Firearm | 5 | 0 | 18 | 4 | 27 |
| | | Muzzleloader | 0 | 0 | 0 | 0 | 0 |
| 12 Kennaday Peak | | | | | | | |
| | Total | Archery | 22 | 4 | 7 | 4 | 37 |
| | | Firearm | 143 | 39 | 160 | 51 | 393 |
| | | Muzzleloader | 0 | 0 | 0 | 0 | 0 |
| | Resident | Archery | 18 | 4 | 7 | 4 | 33 |
| | | Firearm | 107 | 36 | 122 | 51 | 316 |
| | | Muzzleloader | 0 | 0 | 0 | 0 | 0 |
| | Nonresident | Archery | 4 | 0 | 0 | 0 | 4 |
| | | Firearm | 36 | 3 | 38 | 0 | 77 |
| | | Muzzleloader | 0 | 0 | 0 | 0 | 0 |
| 13 Encampment River | | | | | | | |
| | Total | Archery | 68 | 3 | 4 | 10 | 85 |
| | | Firearm | 141 | 8 | 102 | 10 | 261 |
| | | Muzzleloader | 0 | 0 | 0 | 0 | 0 |
| | Resident | Archery | 50 | 0 | 4 | 6 | 60 |
| | | Firearm | 101 | 4 | 77 | 8 | 190 |
| | | Muzzleloader | 0 | 0 | 0 | 0 | 0 |
| | Nonresident | Archery | 18 | 3 | 0 | 4 | 25 |
| | | Firearm | 40 | 4 | 25 | 2 | 71 |
| | | Muzzleloader | 0 | 0 | 0 | 0 | 0 |

TABLE III-A (Continued)

ELK 2012 HARVEST BY METHOD BY HUNT AREA

| AREA | | | HARVEST | | | | |
|---|---|---|---|---|---|---|---|
| | | | BULL | SPIKE | COW | CALF | TOTAL |
| 15 Spring Creek | | | | | | | |
| | Total | Archery | 55 | 4 | 5 | 0 | 64 |
| | | Firearm | 126 | 24 | 176 | 30 | 356 |
| | | Muzzleloader | 0 | 0 | 0 | 0 | 0 |
| | Resident | Archery | 37 | 0 | 3 | 0 | 40 |
| | | Firearm | 97 | 21 | 129 | 18 | 265 |
| | | Muzzleloader | 0 | 0 | 0 | 0 | 0 |
| | Nonresident | Archery | 18 | 4 | 2 | 0 | 24 |
| | | Firearm | 29 | 3 | 47 | 12 | 91 |
| | | Muzzleloader | 0 | 0 | 0 | 0 | 0 |
| 16 Shirley Mountain | | | | | | | |
| | Total | Archery | 23 | 1 | 5 | 0 | 29 |
| | | Firearm | 151 | 13 | 158 | 24 | 346 |
| | | Muzzleloader | 0 | 0 | 3 | 0 | 3 |
| | Resident | Archery | 21 | 1 | 5 | 0 | 27 |
| | | Firearm | 124 | 11 | 151 | 24 | 310 |
| | | Muzzleloader | 0 | 0 | 3 | 0 | 3 |
| | Nonresident | Archery | 2 | 0 | 0 | 0 | 2 |
| | | Firearm | 27 | 2 | 7 | 0 | 36 |
| | | Muzzleloader | 0 | 0 | 0 | 0 | 0 |
| 19 Muddy Mountain | | | | | | | |
| | Total | Archery | 17 | 0 | 7 | 2 | 26 |
| | | Firearm | 102 | 6 | 149 | 27 | 284 |
| | | Muzzleloader | 0 | 0 | 0 | 0 | 0 |
| | Resident | Archery | 11 | 0 | 7 | 0 | 18 |
| | | Firearm | 79 | 6 | 135 | 27 | 247 |
| | | Muzzleloader | 0 | 0 | 0 | 0 | 0 |
| | Nonresident | Archery | 6 | 0 | 0 | 2 | 8 |
| | | Firearm | 23 | 0 | 14 | 0 | 37 |
| | | Muzzleloader | 0 | 0 | 0 | 0 | 0 |
| 21 Baggs | | | | | | | |
| | Total | Archery | 69 | 48 | 46 | 0 | 163 |
| | | Firearm | 312 | 177 | 738 | 208 | 1435 |
| | | Muzzleloader | 4 | 0 | 4 | 6 | 14 |
| | Resident | Archery | 51 | 34 | 35 | 0 | 120 |
| | | Firearm | 258 | 159 | 622 | 180 | 1219 |
| | | Muzzleloader | 4 | 0 | 4 | 4 | 12 |
| | Nonresident | Archery | 18 | 14 | 11 | 0 | 43 |
| | | Firearm | 54 | 18 | 116 | 28 | 216 |
| | | Muzzleloader | 0 | 0 | 0 | 2 | 2 |
| 22 Ferris | | | | | | | |
| | Total | Archery | 0 | 0 | 2 | 0 | 2 |
| | | Firearm | 32 | 0 | 37 | 2 | 71 |
| | | Muzzleloader | 0 | 0 | 4 | 0 | 4 |
| | Resident | Archery | 0 | 0 | 2 | 0 | 2 |
| | | Firearm | 28 | 0 | 36 | 2 | 66 |
| | | Muzzleloader | 0 | 0 | 4 | 0 | 4 |
| | Nonresident | Archery | 0 | 0 | 0 | 0 | 0 |
| | | Firearm | 4 | 0 | 1 | 0 | 5 |
| | | Muzzleloader | 0 | 0 | 0 | 0 | 0 |
| 23 Rattlesnake | | | | | | | |
| | Total | Archery | 5 | 0 | 0 | 0 | 5 |
| | | Firearm | 58 | 4 | 47 | 3 | 112 |
| | | Muzzleloader | 0 | 0 | 0 | 0 | 0 |
| | Resident | Archery | 0 | 0 | 0 | 0 | 0 |
| | | Firearm | 47 | 4 | 37 | 3 | 91 |
| | | Muzzleloader | 0 | 0 | 0 | 0 | 0 |
| | Nonresident | Archery | 5 | 0 | 0 | 0 | 5 |
| | | Firearm | 11 | 0 | 10 | 0 | 21 |
| | | Muzzleloader | 0 | 0 | 0 | 0 | 0 |

TABLE III-A (Continued)

ELK 2012 HARVEST BY METHOD BY HUNT AREA

| AREA | | | HARVEST | | | | |
|---|---|---|---|---|---|---|---|
| | | | BULL | SPIKE | COW | CALF | TOTAL |
| 24 Green Mountain | | | | | | | |
| | Total | Archery | 13 | 0 | 4 | 0 | 17 |
| | | Firearm | 98 | 7 | 141 | 16 | 262 |
| | | Muzzleloader | 0 | 0 | 2 | 0 | 2 |
| | Resident | Archery | 4 | 0 | 4 | 0 | 8 |
| | | Firearm | 78 | 4 | 135 | 15 | 232 |
| | | Muzzleloader | 0 | 0 | 2 | 0 | 2 |
| | Nonresident | Archery | 9 | 0 | 0 | 0 | 9 |
| | | Firearm | 20 | 3 | 6 | 1 | 30 |
| | | Muzzleloader | 0 | 0 | 0 | 0 | 0 |
| 25 South Pass | | | | | | | |
| | Total | Archery | 8 | 0 | 0 | 0 | 8 |
| | | Firearm | 58 | 8 | 75 | 17 | 158 |
| | | Muzzleloader | 0 | 0 | 0 | 0 | 0 |
| | Resident | Archery | 6 | 0 | 0 | 0 | 6 |
| | | Firearm | 50 | 6 | 67 | 17 | 140 |
| | | Muzzleloader | 0 | 0 | 0 | 0 | 0 |
| | Nonresident | Archery | 2 | 0 | 0 | 0 | 2 |
| | | Firearm | 8 | 2 | 8 | 0 | 18 |
| | | Muzzleloader | 0 | 0 | 0 | 0 | 0 |
| 27 Upper Sweetwater | | | | | | | |
| | Total | Archery | 9 | 4 | 0 | 0 | 13 |
| | | Firearm | 34 | 5 | 17 | 3 | 59 |
| | | Muzzleloader | 0 | 0 | 0 | 3 | 3 |
| | Resident | Archery | 6 | 3 | 0 | 0 | 9 |
| | | Firearm | 30 | 3 | 14 | 3 | 50 |
| | | Muzzleloader | 0 | 0 | 0 | 3 | 3 |
| | Nonresident | Archery | 3 | 1 | 0 | 0 | 4 |
| | | Firearm | 4 | 2 | 3 | 0 | 9 |
| | | Muzzleloader | 0 | 0 | 0 | 0 | 0 |
| 28 Cony Mountain | | | | | | | |
| | Total | Archery | 32 | 4 | 0 | 0 | 36 |
| | | Firearm | 108 | 18 | 65 | 19 | 210 |
| | | Muzzleloader | 0 | 0 | 0 | 0 | 0 |
| | Resident | Archery | 29 | 4 | 0 | 0 | 33 |
| | | Firearm | 104 | 15 | 61 | 19 | 199 |
| | | Muzzleloader | 0 | 0 | 0 | 0 | 0 |
| | Nonresident | Archery | 3 | 0 | 0 | 0 | 3 |
| | | Firearm | 4 | 3 | 4 | 0 | 11 |
| | | Muzzleloader | 0 | 0 | 0 | 0 | 0 |
| 30 Aspen Mountain | | | | | | | |
| | Total | Archery | 0 | 0 | 1 | 0 | 1 |
| | | Firearm | 27 | 0 | 18 | 2 | 47 |
| | | Muzzleloader | 1 | 0 | 0 | 0 | 1 |
| | Resident | Archery | 0 | 0 | 0 | 0 | 0 |
| | | Firearm | 21 | 0 | 14 | 2 | 37 |
| | | Muzzleloader | 0 | 0 | 0 | 0 | 0 |
| | Nonresident | Archery | 0 | 0 | 1 | 0 | 1 |
| | | Firearm | 6 | 0 | 4 | 0 | 10 |
| | | Muzzleloader | 1 | 0 | 0 | 0 | 1 |
| 31 Little Mountain | | | | | | | |
| | Total | Archery | 5 | 0 | 0 | 0 | 5 |
| | | Firearm | 68 | 0 | 41 | 7 | 116 |
| | | Muzzleloader | 6 | 0 | 0 | 0 | 6 |
| | Resident | Archery | 2 | 0 | 0 | 0 | 2 |
| | | Firearm | 60 | 0 | 30 | 7 | 97 |
| | | Muzzleloader | 5 | 0 | 0 | 0 | 5 |
| | Nonresident | Archery | 3 | 0 | 0 | 0 | 3 |
| | | Firearm | 8 | 0 | 11 | 0 | 19 |
| | | Muzzleloader | 1 | 0 | 0 | 0 | 1 |

TABLE III-A (Continued)

ELK 2012 HARVEST BY METHOD BY HUNT AREA

| AREA | | | HARVEST | | | | |
|---|---|---|---|---|---|---|---|
| | | | BULL | SPIKE | COW | CALF | TOTAL |
| 32 Pine Mountain | | | | | | | |
| | Total | Archery | 13 | 0 | 2 | 0 | 15 |
| | | Firearm | 39 | 2 | 23 | 9 | 73 |
| | | Muzzleloader | 0 | 0 | 0 | 0 | 0 |
| | Resident | Archery | 10 | 0 | 2 | 0 | 12 |
| | | Firearm | 33 | 2 | 21 | 9 | 65 |
| | | Muzzleloader | 0 | 0 | 0 | 0 | 0 |
| | Nonresident | Archery | 3 | 0 | 0 | 0 | 3 |
| | | Firearm | 6 | 0 | 2 | 0 | 8 |
| | | Muzzleloader | 0 | 0 | 0 | 0 | 0 |
| 33 Middle Fork | | | | | | | |
| | Total | Archery | 12 | 0 | 0 | 0 | 12 |
| | | Firearm | 70 | 4 | 86 | 11 | 171 |
| | | Muzzleloader | 0 | 0 | 0 | 0 | 0 |
| | Resident | Archery | 12 | 0 | 0 | 0 | 12 |
| | | Firearm | 60 | 4 | 64 | 9 | 137 |
| | | Muzzleloader | 0 | 0 | 0 | 0 | 0 |
| | Nonresident | Archery | 0 | 0 | 0 | 0 | 0 |
| | | Firearm | 10 | 0 | 22 | 2 | 34 |
| | | Muzzleloader | 0 | 0 | 0 | 0 | 0 |
| 34 Upper Powder River | | | | | | | |
| | Total | Archery | 29 | 0 | 21 | 0 | 50 |
| | | Firearm | 162 | 45 | 178 | 0 | 385 |
| | | Muzzleloader | 0 | 0 | 0 | 0 | 0 |
| | Resident | Archery | 0 | 0 | 12 | 0 | 12 |
| | | Firearm | 105 | 45 | 144 | 0 | 294 |
| | | Muzzleloader | 0 | 0 | 0 | 0 | 0 |
| | Nonresident | Archery | 29 | 0 | 9 | 0 | 38 |
| | | Firearm | 57 | 0 | 34 | 0 | 91 |
| | | Muzzleloader | 0 | 0 | 0 | 0 | 0 |
| 35 Hunter Mesa | | | | | | | |
| | Total | Archery | 13 | 0 | 0 | 0 | 13 |
| | | Firearm | 54 | 7 | 72 | 27 | 160 |
| | | Muzzleloader | 0 | 0 | 0 | 0 | 0 |
| | Resident | Archery | 6 | 0 | 0 | 0 | 6 |
| | | Firearm | 38 | 7 | 61 | 23 | 129 |
| | | Muzzleloader | 0 | 0 | 0 | 0 | 0 |
| | Nonresident | Archery | 7 | 0 | 0 | 0 | 7 |
| | | Firearm | 16 | 0 | 11 | 4 | 31 |
| | | Muzzleloader | 0 | 0 | 0 | 0 | 0 |
| 36 Rock Creek | | | | | | | |
| | Total | Archery | 4 | 0 | 0 | 0 | 4 |
| | | Firearm | 76 | 16 | 31 | 0 | 123 |
| | | Muzzleloader | 0 | 0 | 0 | 0 | 0 |
| | Resident | Archery | 3 | 0 | 0 | 0 | 3 |
| | | Firearm | 61 | 12 | 31 | 0 | 104 |
| | | Muzzleloader | 0 | 0 | 0 | 0 | 0 |
| | Nonresident | Archery | 1 | 0 | 0 | 0 | 1 |
| | | Firearm | 15 | 4 | 0 | 0 | 19 |
| | | Muzzleloader | 0 | 0 | 0 | 0 | 0 |
| 37 Goose | | | | | | | |
| | Total | Archery | 34 | 0 | 6 | 0 | 40 |
| | | Firearm | 59 | 4 | 119 | 12 | 194 |
| | | Muzzleloader | 0 | 0 | 0 | 0 | 0 |
| | Resident | Archery | 25 | 0 | 6 | 0 | 31 |
| | | Firearm | 37 | 4 | 105 | 12 | 158 |
| | | Muzzleloader | 0 | 0 | 0 | 0 | 0 |
| | Nonresident | Archery | 9 | 0 | 0 | 0 | 9 |
| | | Firearm | 22 | 0 | 14 | 0 | 36 |
| | | Muzzleloader | 0 | 0 | 0 | 0 | 0 |

TABLE III-A (Continued)

ELK 2012 HARVEST BY METHOD BY HUNT AREA

| AREA | | | HARVEST | | | | |
|---|---|---|---|---|---|---|---|
| | | | BULL | SPIKE | COW | CALF | TOTAL |
| 38 Tongue | | | | | | | |
| | Total | Archery | 39 | 10 | 0 | 0 | 49 |
| | | Firearm | 118 | 32 | 143 | 36 | 329 |
| | | Muzzleloader | 0 | 0 | 0 | 0 | 0 |
| | Resident | Archery | 24 | 10 | 0 | 0 | 34 |
| | | Firearm | 71 | 32 | 129 | 36 | 268 |
| | | Muzzleloader | 0 | 0 | 0 | 0 | 0 |
| | Nonresident | Archery | 15 | 0 | 0 | 0 | 15 |
| | | Firearm | 47 | 0 | 14 | 0 | 61 |
| | | Muzzleloader | 0 | 0 | 0 | 0 | 0 |
| 39 Deer Creek | | | | | | | |
| | Total | Archery | 20 | 0 | 5 | 0 | 25 |
| | | Firearm | 58 | 22 | 43 | 7 | 130 |
| | | Muzzleloader | 0 | 0 | 0 | 0 | 0 |
| | Resident | Archery | 14 | 0 | 5 | 0 | 19 |
| | | Firearm | 45 | 22 | 41 | 7 | 115 |
| | | Muzzleloader | 0 | 0 | 0 | 0 | 0 |
| | Nonresident | Archery | 6 | 0 | 0 | 0 | 6 |
| | | Firearm | 13 | 0 | 2 | 0 | 15 |
| | | Muzzleloader | 0 | 0 | 0 | 0 | 0 |
| 40 Horse Creek | | | | | | | |
| | Total | Archery | 10 | 2 | 9 | 0 | 21 |
| | | Firearm | 70 | 7 | 188 | 36 | 301 |
| | | Muzzleloader | 0 | 0 | 0 | 6 | 6 |
| | Resident | Archery | 7 | 2 | 7 | 0 | 16 |
| | | Firearm | 57 | 7 | 166 | 30 | 260 |
| | | Muzzleloader | 0 | 0 | 0 | 0 | 0 |
| | Nonresident | Archery | 3 | 0 | 2 | 0 | 5 |
| | | Firearm | 13 | 0 | 22 | 6 | 41 |
| | | Muzzleloader | 0 | 0 | 0 | 6 | 6 |
| 41 North Medicine Lodge | | | | | | | |
| | Total | Archery | 30 | 5 | 0 | 0 | 35 |
| | | Firearm | 77 | 0 | 107 | 8 | 192 |
| | | Muzzleloader | 0 | 5 | 0 | 0 | 5 |
| | Resident | Archery | 21 | 2 | 0 | 0 | 23 |
| | | Firearm | 45 | 0 | 97 | 5 | 147 |
| | | Muzzleloader | 0 | 5 | 0 | 0 | 5 |
| | Nonresident | Archery | 9 | 3 | 0 | 0 | 12 |
| | | Firearm | 32 | 0 | 10 | 3 | 45 |
| | | Muzzleloader | 0 | 0 | 0 | 0 | 0 |
| 42 Medicine Lodge | | | | | | | |
| | Total | Archery | 0 | 0 | 0 | 0 | 0 |
| | | Firearm | 9 | 4 | 45 | 6 | 64 |
| | | Muzzleloader | 0 | 0 | 0 | 0 | 0 |
| | Resident | Archery | 0 | 0 | 0 | 0 | 0 |
| | | Firearm | 9 | 4 | 38 | 6 | 57 |
| | | Muzzleloader | 0 | 0 | 0 | 0 | 0 |
| | Nonresident | Archery | 0 | 0 | 0 | 0 | 0 |
| | | Firearm | 0 | 0 | 7 | 0 | 7 |
| | | Muzzleloader | 0 | 0 | 0 | 0 | 0 |
| 45 Paint Rock Creek | | | | | | | |
| | Total | Archery | 29 | 0 | 5 | 0 | 34 |
| | | Firearm | 118 | 0 | 141 | 13 | 272 |
| | | Muzzleloader | 0 | 0 | 0 | 0 | 0 |
| | Resident | Archery | 20 | 0 | 3 | 0 | 23 |
| | | Firearm | 77 | 0 | 124 | 13 | 214 |
| | | Muzzleloader | 0 | 0 | 0 | 0 | 0 |
| | Nonresident | Archery | 9 | 0 | 2 | 0 | 11 |
| | | Firearm | 41 | 0 | 17 | 0 | 58 |
| | | Muzzleloader | 0 | 0 | 0 | 0 | 0 |

TABLE III-A (Continued)

ELK 2012 HARVEST BY METHOD BY HUNT AREA

| AREA | | | HARVEST | | | | |
|---|---|---|---|---|---|---|---|
| | | | BULL | SPIKE | COW | CALF | TOTAL |
| 47 Copper Mountain | | | | | | | |
| | Total | Archery | 11 | 2 | 0 | 0 | 13 |
| | | Firearm | 92 | 14 | 95 | 8 | 209 |
| | | Muzzleloader | 0 | 0 | 0 | 0 | 0 |
| | Resident | Archery | 9 | 0 | 0 | 0 | 9 |
| | | Firearm | 66 | 9 | 78 | 5 | 158 |
| | | Muzzleloader | 0 | 0 | 0 | 0 | 0 |
| | Nonresident | Archery | 2 | 2 | 0 | 0 | 4 |
| | | Firearm | 26 | 5 | 17 | 3 | 51 |
| | | Muzzleloader | 0 | 0 | 0 | 0 | 0 |
| 48 Upper Nowood | | | | | | | |
| | Total | Archery | 7 | 0 | 2 | 0 | 9 |
| | | Firearm | 103 | 3 | 190 | 32 | 328 |
| | | Muzzleloader | 0 | 0 | 0 | 0 | 0 |
| | Resident | Archery | 0 | 0 | 2 | 0 | 2 |
| | | Firearm | 84 | 0 | 140 | 27 | 251 |
| | | Muzzleloader | 0 | 0 | 0 | 0 | 0 |
| | Nonresident | Archery | 7 | 0 | 0 | 0 | 7 |
| | | Firearm | 19 | 3 | 50 | 5 | 77 |
| | | Muzzleloader | 0 | 0 | 0 | 0 | 0 |
| 49 Otter Creek | | | | | | | |
| | Total | Archery | 34 | 0 | 0 | 0 | 34 |
| | | Firearm | 77 | 12 | 313 | 33 | 435 |
| | | Muzzleloader | 0 | 0 | 0 | 0 | 0 |
| | Resident | Archery | 34 | 0 | 0 | 0 | 34 |
| | | Firearm | 55 | 7 | 247 | 33 | 342 |
| | | Muzzleloader | 0 | 0 | 0 | 0 | 0 |
| | Nonresident | Archery | 0 | 0 | 0 | 0 | 0 |
| | | Firearm | 22 | 5 | 66 | 0 | 93 |
| | | Muzzleloader | 0 | 0 | 0 | 0 | 0 |
| 50 Beartooth | | | | | | | |
| | Total | Archery | 2 | 0 | 0 | 0 | 2 |
| | | Firearm | 12 | 0 | 13 | 0 | 25 |
| | | Muzzleloader | 0 | 0 | 0 | 0 | 0 |
| | Resident | Archery | 0 | 0 | 0 | 0 | 0 |
| | | Firearm | 9 | 0 | 13 | 0 | 22 |
| | | Muzzleloader | 0 | 0 | 0 | 0 | 0 |
| | Nonresident | Archery | 2 | 0 | 0 | 0 | 2 |
| | | Firearm | 3 | 0 | 0 | 0 | 3 |
| | | Muzzleloader | 0 | 0 | 0 | 0 | 0 |
| 51 Crandall | | | | | | | |
| | Total | Archery | 11 | 0 | 0 | 0 | 11 |
| | | Firearm | 38 | 0 | 12 | 0 | 50 |
| | | Muzzleloader | 0 | 0 | 0 | 0 | 0 |
| | Resident | Archery | 3 | 0 | 0 | 0 | 3 |
| | | Firearm | 26 | 0 | 11 | 0 | 37 |
| | | Muzzleloader | 0 | 0 | 0 | 0 | 0 |
| | Nonresident | Archery | 8 | 0 | 0 | 0 | 8 |
| | | Firearm | 12 | 0 | 1 | 0 | 13 |
| | | Muzzleloader | 0 | 0 | 0 | 0 | 0 |
| 52 Sunlight | | | | | | | |
| | Total | Archery | 2 | 0 | 0 | 0 | 2 |
| | | Firearm | 11 | 0 | 22 | 0 | 33 |
| | | Muzzleloader | 2 | 0 | 0 | 0 | 2 |
| | Resident | Archery | 2 | 0 | 0 | 0 | 2 |
| | | Firearm | 11 | 0 | 13 | 0 | 24 |
| | | Muzzleloader | 2 | 0 | 0 | 0 | 2 |
| | Nonresident | Archery | 0 | 0 | 0 | 0 | 0 |
| | | Firearm | 0 | 0 | 9 | 0 | 9 |
| | | Muzzleloader | 0 | 0 | 0 | 0 | 0 |

TABLE III-A (Continued)

ELK 2012 HARVEST BY METHOD BY HUNT AREA

| AREA | | | HARVEST | | | | |
|---|---|---|---|---|---|---|---|
| | | | BULL | SPIKE | COW | CALF | TOTAL |
| 53 Dead Indian | | | | | | | |
| Total | | Archery | 2 | 0 | 0 | 0 | 2 |
| | | Firearm | 2 | 0 | 4 | 0 | 6 |
| | | Muzzleloader | 0 | 0 | 0 | 0 | 0 |
| Resident | | Archery | 2 | 0 | 0 | 0 | 2 |
| | | Firearm | 0 | 0 | 4 | 0 | 4 |
| | | Muzzleloader | 0 | 0 | 0 | 0 | 0 |
| Nonresident | | Archery | 0 | 0 | 0 | 0 | 0 |
| | | Firearm | 2 | 0 | 0 | 0 | 2 |
| | | Muzzleloader | 0 | 0 | 0 | 0 | 0 |
| 54 Bald Ridge | | | | | | | |
| Total | | Archery | 4 | 0 | 0 | 5 | 9 |
| | | Firearm | 22 | 0 | 59 | 9 | 90 |
| | | Muzzleloader | 0 | 0 | 0 | 0 | 0 |
| Resident | | Archery | 3 | 0 | 0 | 5 | 8 |
| | | Firearm | 17 | 0 | 31 | 7 | 55 |
| | | Muzzleloader | 0 | 0 | 0 | 0 | 0 |
| Nonresident | | Archery | 1 | 0 | 0 | 0 | 1 |
| | | Firearm | 5 | 0 | 28 | 2 | 35 |
| | | Muzzleloader | 0 | 0 | 0 | 0 | 0 |
| 55 Grinnell | | | | | | | |
| Total | | Archery | 2 | 4 | 0 | 0 | 6 |
| | | Firearm | 63 | 0 | 0 | 0 | 63 |
| | | Muzzleloader | 0 | 0 | 0 | 0 | 0 |
| Resident | | Archery | 0 | 4 | 0 | 0 | 4 |
| | | Firearm | 31 | 0 | 0 | 0 | 31 |
| | | Muzzleloader | 0 | 0 | 0 | 0 | 0 |
| Nonresident | | Archery | 2 | 0 | 0 | 0 | 2 |
| | | Firearm | 32 | 0 | 0 | 0 | 32 |
| | | Muzzleloader | 0 | 0 | 0 | 0 | 0 |
| 56 Wapiti Ridge | | | | | | | |
| Total | | Archery | 9 | 0 | 0 | 0 | 9 |
| | | Firearm | 47 | 0 | 74 | 3 | 124 |
| | | Muzzleloader | 0 | 0 | 0 | 0 | 0 |
| Resident | | Archery | 0 | 0 | 0 | 0 | 0 |
| | | Firearm | 40 | 0 | 71 | 2 | 113 |
| | | Muzzleloader | 0 | 0 | 0 | 0 | 0 |
| Nonresident | | Archery | 9 | 0 | 0 | 0 | 9 |
| | | Firearm | 7 | 0 | 3 | 1 | 11 |
| | | Muzzleloader | 0 | 0 | 0 | 0 | 0 |
| 58 Sage Creek | | | | | | | |
| Total | | Archery | 0 | 0 | 3 | 0 | 3 |
| | | Firearm | 20 | 0 | 153 | 16 | 189 |
| | | Muzzleloader | 0 | 0 | 0 | 0 | 0 |
| Resident | | Archery | 0 | 0 | 3 | 0 | 3 |
| | | Firearm | 15 | 0 | 130 | 16 | 161 |
| | | Muzzleloader | 0 | 0 | 0 | 0 | 0 |
| Nonresident | | Archery | 0 | 0 | 0 | 0 | 0 |
| | | Firearm | 5 | 0 | 23 | 0 | 28 |
| | | Muzzleloader | 0 | 0 | 0 | 0 | 0 |
| 59 Boulder Basin | | | | | | | |
| Total | | Archery | 16 | 0 | 0 | 0 | 16 |
| | | Firearm | 109 | 4 | 139 | 15 | 267 |
| | | Muzzleloader | 0 | 0 | 0 | 0 | 0 |
| Resident | | Archery | 11 | 0 | 0 | 0 | 11 |
| | | Firearm | 70 | 4 | 113 | 12 | 199 |
| | | Muzzleloader | 0 | 0 | 0 | 0 | 0 |
| Nonresident | | Archery | 5 | 0 | 0 | 0 | 5 |
| | | Firearm | 39 | 0 | 26 | 3 | 68 |
| | | Muzzleloader | 0 | 0 | 0 | 0 | 0 |

TABLE III-A (Continued)

ELK 2012 HARVEST BY METHOD BY HUNT AREA

| AREA | | | HARVEST | | | | |
|---|---|---|---|---|---|---|---|
| | | | BULL | SPIKE | COW | CALF | TOTAL |
| 60 Thorofare | | | | | | | |
| | Total | Archery | 11 | 0 | 0 | 0 | 11 |
| | | Firearm | 173 | 0 | 7 | 0 | 180 |
| | | Muzzleloader | 0 | 0 | 0 | 0 | 0 |
| | Resident | Archery | 0 | 0 | 0 | 0 | 0 |
| | | Firearm | 36 | 0 | 0 | 0 | 36 |
| | | Muzzleloader | 0 | 0 | 0 | 0 | 0 |
| | Nonresident | Archery | 11 | 0 | 0 | 0 | 11 |
| | | Firearm | 137 | 0 | 7 | 0 | 144 |
| | | Muzzleloader | 0 | 0 | 0 | 0 | 0 |
| 61 North Greybull River | | | | | | | |
| | Total | Archery | 5 | 0 | 0 | 0 | 5 |
| | | Firearm | 130 | 0 | 487 | 51 | 668 |
| | | Muzzleloader | 0 | 0 | 0 | 0 | 0 |
| | Resident | Archery | 5 | 0 | 0 | 0 | 5 |
| | | Firearm | 101 | 0 | 276 | 35 | 412 |
| | | Muzzleloader | 0 | 0 | 0 | 0 | 0 |
| | Nonresident | Archery | 0 | 0 | 0 | 0 | 0 |
| | | Firearm | 29 | 0 | 211 | 16 | 256 |
| | | Muzzleloader | 0 | 0 | 0 | 0 | 0 |
| 62 South Greybull River | | | | | | | |
| | Total | Archery | 6 | 0 | 0 | 0 | 6 |
| | | Firearm | 72 | 3 | 93 | 8 | 176 |
| | | Muzzleloader | 0 | 0 | 0 | 0 | 0 |
| | Resident | Archery | 6 | 0 | 0 | 0 | 6 |
| | | Firearm | 57 | 3 | 87 | 8 | 155 |
| | | Muzzleloader | 0 | 0 | 0 | 0 | 0 |
| | Nonresident | Archery | 0 | 0 | 0 | 0 | 0 |
| | | Firearm | 15 | 0 | 6 | 0 | 21 |
| | | Muzzleloader | 0 | 0 | 0 | 0 | 0 |
| 63 Wood River-Gooseberry Creek | | | | | | | |
| | Total | Archery | 3 | 0 | 0 | 0 | 3 |
| | | Firearm | 45 | 0 | 164 | 15 | 224 |
| | | Muzzleloader | 0 | 0 | 0 | 0 | 0 |
| | Resident | Archery | 3 | 0 | 0 | 0 | 3 |
| | | Firearm | 36 | 0 | 124 | 6 | 166 |
| | | Muzzleloader | 0 | 0 | 0 | 0 | 0 |
| | Nonresident | Archery | 0 | 0 | 0 | 0 | 0 |
| | | Firearm | 9 | 0 | 40 | 9 | 58 |
| | | Muzzleloader | 0 | 0 | 0 | 0 | 0 |
| 64 Owl Creek | | | | | | | |
| | Total | Archery | 8 | 0 | 0 | 4 | 12 |
| | | Firearm | 89 | 0 | 184 | 16 | 289 |
| | | Muzzleloader | 0 | 0 | 0 | 0 | 0 |
| | Resident | Archery | 6 | 0 | 0 | 4 | 10 |
| | | Firearm | 67 | 0 | 158 | 13 | 238 |
| | | Muzzleloader | 0 | 0 | 0 | 0 | 0 |
| | Nonresident | Archery | 2 | 0 | 0 | 0 | 2 |
| | | Firearm | 22 | 0 | 26 | 3 | 51 |
| | | Muzzleloader | 0 | 0 | 0 | 0 | 0 |
| 65 McCullough Peaks | | | | | | | |
| | Total | Archery | 3 | 0 | 0 | 0 | 3 |
| | | Firearm | 2 | 0 | 35 | 7 | 44 |
| | | Muzzleloader | 0 | 0 | 0 | 0 | 0 |
| | Resident | Archery | 3 | 0 | 0 | 0 | 3 |
| | | Firearm | 2 | 0 | 27 | 5 | 34 |
| | | Muzzleloader | 0 | 0 | 0 | 0 | 0 |
| | Nonresident | Archery | 0 | 0 | 0 | 0 | 0 |
| | | Firearm | 0 | 0 | 8 | 2 | 10 |
| | | Muzzleloader | 0 | 0 | 0 | 0 | 0 |

TABLE III-A (Continued)

ELK 2012 HARVEST BY METHOD BY HUNT AREA

| AREA | | | HARVEST | | | | |
|---|---|---|---|---|---|---|---|
| | | | BULL | SPIKE | COW | CALF | TOTAL |
| 66 Basin | | | | | | | |
| | Total | Archery | 0 | 0 | 0 | 0 | 0 |
| | | Firearm | 54 | 19 | 78 | 19 | 170 |
| | | Muzzleloader | 0 | 0 | 0 | 0 | 0 |
| | Resident | Archery | 0 | 0 | 0 | 0 | 0 |
| | | Firearm | 50 | 19 | 76 | 16 | 161 |
| | | Muzzleloader | 0 | 0 | 0 | 0 | 0 |
| | Nonresident | Archery | 0 | 0 | 0 | 0 | 0 |
| | | Firearm | 4 | 0 | 2 | 3 | 9 |
| | | Muzzleloader | 0 | 0 | 0 | 0 | 0 |
| 67 Wiggins Fork | | | | | | | |
| | Total | Archery | 53 | 0 | 0 | 0 | 53 |
| | | Firearm | 318 | 61 | 497 | 85 | 961 |
| | | Muzzleloader | 0 | 0 | 8 | 0 | 8 |
| | Resident | Archery | 32 | 0 | 0 | 0 | 32 |
| | | Firearm | 242 | 50 | 391 | 85 | 768 |
| | | Muzzleloader | 0 | 0 | 8 | 0 | 8 |
| | Nonresident | Archery | 21 | 0 | 0 | 0 | 21 |
| | | Firearm | 76 | 11 | 106 | 0 | 193 |
| | | Muzzleloader | 0 | 0 | 0 | 0 | 0 |
| 68 Warm Springs | | | | | | | |
| | Total | Archery | 23 | 1 | 4 | 1 | 29 |
| | | Firearm | 76 | 11 | 55 | 15 | 157 |
| | | Muzzleloader | 0 | 0 | 0 | 0 | 0 |
| | Resident | Archery | 16 | 0 | 3 | 0 | 19 |
| | | Firearm | 54 | 7 | 40 | 15 | 116 |
| | | Muzzleloader | 0 | 0 | 0 | 0 | 0 |
| | Nonresident | Archery | 7 | 1 | 1 | 1 | 10 |
| | | Firearm | 22 | 4 | 15 | 0 | 41 |
| | | Muzzleloader | 0 | 0 | 0 | 0 | 0 |
| 69 Whiskey Mountain | | | | | | | |
| | Total | Archery | 9 | 0 | 0 | 0 | 9 |
| | | Firearm | 26 | 7 | 53 | 3 | 89 |
| | | Muzzleloader | 0 | 0 | 0 | 0 | 0 |
| | Resident | Archery | 3 | 0 | 0 | 0 | 3 |
| | | Firearm | 4 | 4 | 49 | 0 | 57 |
| | | Muzzleloader | 0 | 0 | 0 | 0 | 0 |
| | Nonresident | Archery | 6 | 0 | 0 | 0 | 6 |
| | | Firearm | 22 | 3 | 4 | 3 | 32 |
| | | Muzzleloader | 0 | 0 | 0 | 0 | 0 |
| 70 Buffalo Fork | | | | | | | |
| | Total | Archery | 0 | 0 | 0 | 0 | 0 |
| | | Firearm | 137 | 0 | 0 | 0 | 137 |
| | | Muzzleloader | 0 | 0 | 0 | 0 | 0 |
| | Resident | Archery | 0 | 0 | 0 | 0 | 0 |
| | | Firearm | 61 | 0 | 0 | 0 | 61 |
| | | Muzzleloader | 0 | 0 | 0 | 0 | 0 |
| | Nonresident | Archery | 0 | 0 | 0 | 0 | 0 |
| | | Firearm | 76 | 0 | 0 | 0 | 76 |
| | | Muzzleloader | 0 | 0 | 0 | 0 | 0 |
| 71 Pacific Creek | | | | | | | |
| | Total | Archery | 0 | 0 | 0 | 0 | 0 |
| | | Firearm | 53 | 0 | 0 | 0 | 53 |
| | | Muzzleloader | 0 | 0 | 0 | 0 | 0 |
| | Resident | Archery | 0 | 0 | 0 | 0 | 0 |
| | | Firearm | 21 | 0 | 0 | 0 | 21 |
| | | Muzzleloader | 0 | 0 | 0 | 0 | 0 |
| | Nonresident | Archery | 0 | 0 | 0 | 0 | 0 |
| | | Firearm | 32 | 0 | 0 | 0 | 32 |
| | | Muzzleloader | 0 | 0 | 0 | 0 | 0 |

TABLE III-A (Continued)

ELK 2012 HARVEST BY METHOD BY HUNT AREA

| AREA | | | HARVEST | | | | |
|---|---|---|---|---|---|---|---|
| | | | BULL | SPIKE | COW | CALF | TOTAL |
| 73 Targhee-Alta | | | | | | | |
| | Total | Archery | 0 | 0 | 0 | 0 | 0 |
| | | Firearm | 29 | 0 | 0 | 0 | 29 |
| | | Muzzleloader | 0 | 0 | 0 | 0 | 0 |
| | Resident | Archery | 0 | 0 | 0 | 0 | 0 |
| | | Firearm | 15 | 0 | 0 | 0 | 15 |
| | | Muzzleloader | 0 | 0 | 0 | 0 | 0 |
| | Nonresident | Archery | 0 | 0 | 0 | 0 | 0 |
| | | Firearm | 14 | 0 | 0 | 0 | 14 |
| | | Muzzleloader | 0 | 0 | 0 | 0 | 0 |
| 75 Snake River | | | | | | | |
| | Total | Archery | 0 | 0 | 0 | 0 | 0 |
| | | Firearm | 0 | 0 | 147 | 49 | 196 |
| | | Muzzleloader | 0 | 0 | 0 | 0 | 0 |
| | Resident | Archery | 0 | 0 | 0 | 0 | 0 |
| | | Firearm | 0 | 0 | 86 | 34 | 120 |
| | | Muzzleloader | 0 | 0 | 0 | 0 | 0 |
| | Nonresident | Archery | 0 | 0 | 0 | 0 | 0 |
| | | Firearm | 0 | 0 | 61 | 15 | 76 |
| | | Muzzleloader | 0 | 0 | 0 | 0 | 0 |
| 77 National Elk Refuge | | | | | | | |
| | Total | Archery | 0 | 0 | 0 | 0 | 0 |
| | | Firearm | 0 | 0 | 116 | 20 | 136 |
| | | Muzzleloader | 0 | 0 | 4 | 0 | 4 |
| | Resident | Archery | 0 | 0 | 0 | 0 | 0 |
| | | Firearm | 0 | 0 | 110 | 20 | 130 |
| | | Muzzleloader | 0 | 0 | 4 | 0 | 4 |
| | Nonresident | Archery | 0 | 0 | 0 | 0 | 0 |
| | | Firearm | 0 | 0 | 6 | 0 | 6 |
| | | Muzzleloader | 0 | 0 | 0 | 0 | 0 |
| 78 Wilson | | | | | | | |
| | Total | Archery | 2 | 0 | 0 | 0 | 2 |
| | | Firearm | 40 | 0 | 115 | 11 | 166 |
| | | Muzzleloader | 0 | 0 | 0 | 0 | 0 |
| | Resident | Archery | 0 | 0 | 0 | 0 | 0 |
| | | Firearm | 33 | 0 | 83 | 11 | 127 |
| | | Muzzleloader | 0 | 0 | 0 | 0 | 0 |
| | Nonresident | Archery | 2 | 0 | 0 | 0 | 2 |
| | | Firearm | 7 | 0 | 32 | 0 | 39 |
| | | Muzzleloader | 0 | 0 | 0 | 0 | 0 |
| 79 Teton Park | | | | | | | |
| | Total | Archery | 0 | 0 | 0 | 0 | 0 |
| | | Firearm | 0 | 0 | 7 | 8 | 15 |
| | | Muzzleloader | 0 | 0 | 0 | 0 | 0 |
| | Resident | Archery | 0 | 0 | 0 | 0 | 0 |
| | | Firearm | 0 | 0 | 4 | 8 | 12 |
| | | Muzzleloader | 0 | 0 | 0 | 0 | 0 |
| | Nonresident | Archery | 0 | 0 | 0 | 0 | 0 |
| | | Firearm | 0 | 0 | 3 | 0 | 3 |
| | | Muzzleloader | 0 | 0 | 0 | 0 | 0 |
| 80 Sheep Creek | | | | | | | |
| | Total | Archery | 0 | 0 | 0 | 0 | 0 |
| | | Firearm | 18 | 0 | 39 | 15 | 72 |
| | | Muzzleloader | 0 | 0 | 0 | 0 | 0 |
| | Resident | Archery | 0 | 0 | 0 | 0 | 0 |
| | | Firearm | 7 | 0 | 39 | 15 | 61 |
| | | Muzzleloader | 0 | 0 | 0 | 0 | 0 |
| | Nonresident | Archery | 0 | 0 | 0 | 0 | 0 |
| | | Firearm | 11 | 0 | 0 | 0 | 11 |
| | | Muzzleloader | 0 | 0 | 0 | 0 | 0 |

TABLE III-A (Continued)

ELK 2012 HARVEST BY METHOD BY HUNT AREA

| AREA | | | HARVEST | | | | |
|---|---|---|---|---|---|---|---|
| | | | BULL | SPIKE | COW | CALF | TOTAL |
| 81 Spread Creek | | | | | | | |
| | Total | Archery | 18 | 0 | 0 | 0 | 18 |
| | | Firearm | 131 | 0 | 0 | 0 | 131 |
| | | Muzzleloader | 0 | 0 | 0 | 0 | 0 |
| | Resident | Archery | 4 | 0 | 0 | 0 | 4 |
| | | Firearm | 48 | 0 | 0 | 0 | 48 |
| | | Muzzleloader | 0 | 0 | 0 | 0 | 0 |
| | Nonresident | Archery | 14 | 0 | 0 | 0 | 14 |
| | | Firearm | 83 | 0 | 0 | 0 | 83 |
| | | Muzzleloader | 0 | 0 | 0 | 0 | 0 |
| 82 Crystal Peak | | | | | | | |
| | Total | Archery | 4 | 0 | 0 | 0 | 4 |
| | | Firearm | 57 | 0 | 14 | 0 | 71 |
| | | Muzzleloader | 0 | 0 | 0 | 0 | 0 |
| | Resident | Archery | 0 | 0 | 0 | 0 | 0 |
| | | Firearm | 21 | 0 | 5 | 0 | 26 |
| | | Muzzleloader | 0 | 0 | 0 | 0 | 0 |
| | Nonresident | Archery | 4 | 0 | 0 | 0 | 4 |
| | | Firearm | 36 | 0 | 9 | 0 | 45 |
| | | Muzzleloader | 0 | 0 | 0 | 0 | 0 |
| 83 Fish Creek | | | | | | | |
| | Total | Archery | 3 | 4 | 0 | 0 | 7 |
| | | Firearm | 60 | 0 | 0 | 0 | 60 |
| | | Muzzleloader | 0 | 0 | 0 | 0 | 0 |
| | Resident | Archery | 3 | 4 | 0 | 0 | 7 |
| | | Firearm | 39 | 0 | 0 | 0 | 39 |
| | | Muzzleloader | 0 | 0 | 0 | 0 | 0 |
| | Nonresident | Archery | 0 | 0 | 0 | 0 | 0 |
| | | Firearm | 21 | 0 | 0 | 0 | 21 |
| | | Muzzleloader | 0 | 0 | 0 | 0 | 0 |
| 84 Lower Hoback | | | | | | | |
| | Total | Archery | 24 | 0 | 0 | 0 | 24 |
| | | Firearm | 179 | 40 | 233 | 42 | 494 |
| | | Muzzleloader | 0 | 0 | 0 | 0 | 0 |
| | Resident | Archery | 15 | 0 | 0 | 0 | 15 |
| | | Firearm | 100 | 26 | 163 | 27 | 316 |
| | | Muzzleloader | 0 | 0 | 0 | 0 | 0 |
| | Nonresident | Archery | 9 | 0 | 0 | 0 | 9 |
| | | Firearm | 79 | 14 | 70 | 15 | 178 |
| | | Muzzleloader | 0 | 0 | 0 | 0 | 0 |
| 85 Fall Creek | | | | | | | |
| | Total | Archery | 6 | 0 | 0 | 0 | 6 |
| | | Firearm | 144 | 30 | 112 | 24 | 310 |
| | | Muzzleloader | 0 | 0 | 0 | 0 | 0 |
| | Resident | Archery | 6 | 0 | 0 | 0 | 6 |
| | | Firearm | 72 | 30 | 89 | 20 | 211 |
| | | Muzzleloader | 0 | 0 | 0 | 0 | 0 |
| | Nonresident | Archery | 0 | 0 | 0 | 0 | 0 |
| | | Firearm | 72 | 0 | 23 | 4 | 99 |
| | | Muzzleloader | 0 | 0 | 0 | 0 | 0 |
| 86 Monument Ridge | | | | | | | |
| | Total | Archery | 0 | 0 | 0 | 0 | 0 |
| | | Firearm | 62 | 7 | 49 | 7 | 125 |
| | | Muzzleloader | 0 | 0 | 0 | 0 | 0 |
| | Resident | Archery | 0 | 0 | 0 | 0 | 0 |
| | | Firearm | 22 | 4 | 42 | 7 | 75 |
| | | Muzzleloader | 0 | 0 | 0 | 0 | 0 |
| | Nonresident | Archery | 0 | 0 | 0 | 0 | 0 |
| | | Firearm | 40 | 3 | 7 | 0 | 50 |
| | | Muzzleloader | 0 | 0 | 0 | 0 | 0 |

TABLE III-A (Continued)

ELK 2012 HARVEST BY METHOD BY HUNT AREA

| AREA | | | HARVEST | | | | |
|---|---|---|---|---|---|---|---|
| | | | BULL | SPIKE | COW | CALF | TOTAL |
| 87 Raspberry Ridge | | | | | | | |
| | Total | Archery | 15 | 4 | 0 | 0 | 19 |
| | | Firearm | 58 | 11 | 27 | 4 | 100 |
| | | Muzzleloader | 0 | 0 | 0 | 0 | 0 |
| | Resident | Archery | 15 | 4 | 0 | 0 | 19 |
| | | Firearm | 47 | 11 | 23 | 4 | 85 |
| | | Muzzleloader | 0 | 0 | 0 | 0 | 0 |
| | Nonresident | Archery | 0 | 0 | 0 | 0 | 0 |
| | | Firearm | 11 | 0 | 4 | 0 | 15 |
| | | Muzzleloader | 0 | 0 | 0 | 0 | 0 |
| 88 Greys Feedground | | | | | | | |
| | Total | Archery | 2 | 0 | 0 | 0 | 2 |
| | | Firearm | 4 | 4 | 11 | 0 | 19 |
| | | Muzzleloader | 0 | 0 | 0 | 0 | 0 |
| | Resident | Archery | 2 | 0 | 0 | 0 | 2 |
| | | Firearm | 3 | 3 | 10 | 0 | 16 |
| | | Muzzleloader | 0 | 0 | 0 | 0 | 0 |
| | Nonresident | Archery | 0 | 0 | 0 | 0 | 0 |
| | | Firearm | 1 | 1 | 1 | 0 | 3 |
| | | Muzzleloader | 0 | 0 | 0 | 0 | 0 |
| 89 Lower Greys River | | | | | | | |
| | Total | Archery | 33 | 0 | 6 | 0 | 39 |
| | | Firearm | 115 | 18 | 55 | 22 | 210 |
| | | Muzzleloader | 0 | 0 | 0 | 0 | 0 |
| | Resident | Archery | 15 | 0 | 2 | 0 | 17 |
| | | Firearm | 68 | 14 | 45 | 22 | 149 |
| | | Muzzleloader | 0 | 0 | 0 | 0 | 0 |
| | Nonresident | Archery | 18 | 0 | 4 | 0 | 22 |
| | | Firearm | 47 | 4 | 10 | 0 | 61 |
| | | Muzzleloader | 0 | 0 | 0 | 0 | 0 |
| 90 Upper Greys River | | | | | | | |
| | Total | Archery | 17 | 4 | 0 | 0 | 21 |
| | | Firearm | 85 | 10 | 62 | 19 | 176 |
| | | Muzzleloader | 0 | 0 | 0 | 0 | 0 |
| | Resident | Archery | 6 | 4 | 0 | 0 | 10 |
| | | Firearm | 56 | 3 | 40 | 16 | 115 |
| | | Muzzleloader | 0 | 0 | 0 | 0 | 0 |
| | Nonresident | Archery | 11 | 0 | 0 | 0 | 11 |
| | | Firearm | 29 | 7 | 22 | 3 | 61 |
| | | Muzzleloader | 0 | 0 | 0 | 0 | 0 |
| 91 Salt River | | | | | | | |
| | Total | Archery | 16 | 0 | 8 | 4 | 28 |
| | | Firearm | 78 | 18 | 102 | 20 | 218 |
| | | Muzzleloader | 0 | 0 | 0 | 0 | 0 |
| | Resident | Archery | 9 | 0 | 4 | 4 | 17 |
| | | Firearm | 46 | 13 | 96 | 14 | 169 |
| | | Muzzleloader | 0 | 0 | 0 | 0 | 0 |
| | Nonresident | Archery | 7 | 0 | 4 | 0 | 11 |
| | | Firearm | 32 | 5 | 6 | 6 | 49 |
| | | Muzzleloader | 0 | 0 | 0 | 0 | 0 |
| 92 Piney-Horse Creek | | | | | | | |
| | Total | Archery | 23 | 7 | 4 | 0 | 34 |
| | | Firearm | 162 | 30 | 219 | 36 | 447 |
| | | Muzzleloader | 0 | 0 | 0 | 0 | 0 |
| | Resident | Archery | 19 | 7 | 4 | 0 | 30 |
| | | Firearm | 97 | 30 | 168 | 23 | 318 |
| | | Muzzleloader | 0 | 0 | 0 | 0 | 0 |
| | Nonresident | Archery | 4 | 0 | 0 | 0 | 4 |
| | | Firearm | 65 | 0 | 51 | 13 | 129 |
| | | Muzzleloader | 0 | 0 | 0 | 0 | 0 |

TABLE III-A (Continued)

ELK 2012 HARVEST BY METHOD BY HUNT AREA

| AREA | | | HARVEST | | | | |
|---|---|---|---|---|---|---|---|
| | | | BULL | SPIKE | COW | CALF | TOTAL |
| 93 Waterdog Lakes | | | | | | | |
| | Total | Archery | 7 | 0 | 3 | 0 | 10 |
| | | Firearm | 31 | 2 | 99 | 24 | 156 |
| | | Muzzleloader | 0 | 0 | 0 | 0 | 0 |
| | Resident | Archery | 7 | 0 | 0 | 0 | 7 |
| | | Firearm | 19 | 0 | 67 | 16 | 102 |
| | | Muzzleloader | 0 | 0 | 0 | 0 | 0 |
| | Nonresident | Archery | 0 | 0 | 3 | 0 | 3 |
| | | Firearm | 12 | 2 | 32 | 8 | 54 |
| | | Muzzleloader | 0 | 0 | 0 | 0 | 0 |
| 94 South Piney | | | | | | | |
| | Total | Archery | 53 | 11 | 8 | 0 | 72 |
| | | Firearm | 162 | 26 | 311 | 51 | 550 |
| | | Muzzleloader | 0 | 0 | 0 | 0 | 0 |
| | Resident | Archery | 42 | 4 | 4 | 0 | 50 |
| | | Firearm | 155 | 26 | 234 | 39 | 454 |
| | | Muzzleloader | 0 | 0 | 0 | 0 | 0 |
| | Nonresident | Archery | 11 | 7 | 4 | 0 | 22 |
| | | Firearm | 7 | 0 | 77 | 12 | 96 |
| | | Muzzleloader | 0 | 0 | 0 | 0 | 0 |
| 95 Green River | | | | | | | |
| | Total | Archery | 9 | 0 | 0 | 0 | 9 |
| | | Firearm | 53 | 0 | 73 | 22 | 148 |
| | | Muzzleloader | 0 | 0 | 0 | 0 | 0 |
| | Resident | Archery | 6 | 0 | 0 | 0 | 6 |
| | | Firearm | 36 | 0 | 56 | 18 | 110 |
| | | Muzzleloader | 0 | 0 | 0 | 0 | 0 |
| | Nonresident | Archery | 3 | 0 | 0 | 0 | 3 |
| | | Firearm | 17 | 0 | 17 | 4 | 38 |
| | | Muzzleloader | 0 | 0 | 0 | 0 | 0 |
| 96 New Fork | | | | | | | |
| | Total | Archery | 4 | 0 | 0 | 0 | 4 |
| | | Firearm | 50 | 11 | 52 | 11 | 124 |
| | | Muzzleloader | 0 | 0 | 0 | 0 | 0 |
| | Resident | Archery | 4 | 0 | 0 | 0 | 4 |
| | | Firearm | 35 | 11 | 50 | 11 | 107 |
| | | Muzzleloader | 0 | 0 | 0 | 0 | 0 |
| | Nonresident | Archery | 0 | 0 | 0 | 0 | 0 |
| | | Firearm | 15 | 0 | 2 | 0 | 17 |
| | | Muzzleloader | 0 | 0 | 0 | 0 | 0 |
| 97 Pinedale | | | | | | | |
| | Total | Archery | 6 | 0 | 0 | 0 | 6 |
| | | Firearm | 80 | 12 | 58 | 27 | 177 |
| | | Muzzleloader | 0 | 0 | 0 | 0 | 0 |
| | Resident | Archery | 0 | 0 | 0 | 0 | 0 |
| | | Firearm | 37 | 6 | 44 | 17 | 104 |
| | | Muzzleloader | 0 | 0 | 0 | 0 | 0 |
| | Nonresident | Archery | 6 | 0 | 0 | 0 | 6 |
| | | Firearm | 43 | 6 | 14 | 10 | 73 |
| | | Muzzleloader | 0 | 0 | 0 | 0 | 0 |
| 98 Boulder | | | | | | | |
| | Total | Archery | 27 | 0 | 0 | 4 | 31 |
| | | Firearm | 180 | 21 | 104 | 35 | 340 |
| | | Muzzleloader | 0 | 0 | 0 | 0 | 0 |
| | Resident | Archery | 16 | 0 | 0 | 4 | 20 |
| | | Firearm | 151 | 13 | 90 | 24 | 278 |
| | | Muzzleloader | 0 | 0 | 0 | 0 | 0 |
| | Nonresident | Archery | 11 | 0 | 0 | 0 | 11 |
| | | Firearm | 29 | 8 | 14 | 11 | 62 |
| | | Muzzleloader | 0 | 0 | 0 | 0 | 0 |

TABLE III-A (Continued)

ELK 2012 HARVEST BY METHOD BY HUNT AREA

| AREA | | | HARVEST | | | | |
|---|---|---|---|---|---|---|---|
| | | | BULL | SPIKE | COW | CALF | TOTAL |
| 99 Big Sandy | | | | | | | |
| | Total | Archery | 8 | 0 | 3 | 0 | 11 |
| | | Firearm | 28 | 8 | 63 | 24 | 123 |
| | | Muzzleloader | 0 | 0 | 0 | 0 | 0 |
| | Resident | Archery | 8 | 0 | 0 | 0 | 8 |
| | | Firearm | 20 | 8 | 63 | 20 | 111 |
| | | Muzzleloader | 0 | 0 | 0 | 0 | 0 |
| | Nonresident | Archery | 0 | 0 | 3 | 0 | 3 |
| | | Firearm | 8 | 0 | 0 | 4 | 12 |
| | | Muzzleloader | 0 | 0 | 0 | 0 | 0 |
| 100 Steamboat | | | | | | | |
| | Total | Archery | 10 | 0 | 0 | 0 | 10 |
| | | Firearm | 124 | 3 | 158 | 16 | 301 |
| | | Muzzleloader | 0 | 0 | 0 | 0 | 0 |
| | Resident | Archery | 8 | 0 | 0 | 0 | 8 |
| | | Firearm | 101 | 3 | 125 | 15 | 244 |
| | | Muzzleloader | 0 | 0 | 0 | 0 | 0 |
| | Nonresident | Archery | 2 | 0 | 0 | 0 | 2 |
| | | Firearm | 23 | 0 | 33 | 1 | 57 |
| | | Muzzleloader | 0 | 0 | 0 | 0 | 0 |
| 102 West Green River | | | | | | | |
| | Total | Archery | 60 | 4 | 18 | 0 | 82 |
| | | Firearm | 191 | 27 | 290 | 16 | 524 |
| | | Muzzleloader | 0 | 0 | 0 | 0 | 0 |
| | Resident | Archery | 35 | 4 | 18 | 0 | 57 |
| | | Firearm | 173 | 27 | 226 | 16 | 442 |
| | | Muzzleloader | 0 | 0 | 0 | 0 | 0 |
| | Nonresident | Archery | 25 | 0 | 0 | 0 | 25 |
| | | Firearm | 18 | 0 | 64 | 0 | 82 |
| | | Muzzleloader | 0 | 0 | 0 | 0 | 0 |
| 103 Raymond Mountain | | | | | | | |
| | Total | Archery | 8 | 0 | 0 | 0 | 8 |
| | | Firearm | 68 | 7 | 67 | 20 | 162 |
| | | Muzzleloader | 0 | 0 | 0 | 0 | 0 |
| | Resident | Archery | 8 | 0 | 0 | 0 | 8 |
| | | Firearm | 32 | 7 | 49 | 14 | 102 |
| | | Muzzleloader | 0 | 0 | 0 | 0 | 0 |
| | Nonresident | Archery | 0 | 0 | 0 | 0 | 0 |
| | | Firearm | 36 | 0 | 18 | 6 | 60 |
| | | Muzzleloader | 0 | 0 | 0 | 0 | 0 |
| 104 Lincoln | | | | | | | |
| | Total | Archery | 31 | 4 | 31 | 0 | 66 |
| | | Firearm | 101 | 22 | 343 | 51 | 517 |
| | | Muzzleloader | 0 | 0 | 0 | 4 | 4 |
| | Resident | Archery | 16 | 4 | 27 | 0 | 47 |
| | | Firearm | 76 | 22 | 284 | 36 | 418 |
| | | Muzzleloader | 0 | 0 | 0 | 4 | 4 |
| | Nonresident | Archery | 15 | 0 | 4 | 0 | 19 |
| | | Firearm | 25 | 0 | 59 | 15 | 99 |
| | | Muzzleloader | 0 | 0 | 0 | 0 | 0 |
| 105 Carter Lease | | | | | | | |
| | Total | Archery | 8 | 0 | 0 | 0 | 8 |
| | | Firearm | 23 | 7 | 22 | 4 | 56 |
| | | Muzzleloader | 0 | 0 | 0 | 0 | 0 |
| | Resident | Archery | 8 | 0 | 0 | 0 | 8 |
| | | Firearm | 16 | 7 | 22 | 4 | 49 |
| | | Muzzleloader | 0 | 0 | 0 | 0 | 0 |
| | Nonresident | Archery | 0 | 0 | 0 | 0 | 0 |
| | | Firearm | 7 | 0 | 0 | 0 | 7 |
| | | Muzzleloader | 0 | 0 | 0 | 0 | 0 |

TABLE III-A (Continued)

ELK 2012 HARVEST BY METHOD BY HUNT AREA

| AREA | | | HARVEST | | | | |
|---|---|---|---|---|---|---|---|
| | | | BULL | SPIKE | COW | CALF | TOTAL |
| 106 Uinta | | | | | | | |
| | Total | Archery | 22 | 8 | 9 | 0 | 39 |
| | | Firearm | 92 | 24 | 130 | 47 | 293 |
| | | Muzzleloader | 0 | 0 | 0 | 0 | 0 |
| | Resident | Archery | 11 | 4 | 9 | 0 | 24 |
| | | Firearm | 62 | 23 | 122 | 45 | 252 |
| | | Muzzleloader | 0 | 0 | 0 | 0 | 0 |
| | Nonresident | Archery | 11 | 4 | 0 | 0 | 15 |
| | | Firearm | 30 | 1 | 8 | 2 | 41 |
| | | Muzzleloader | 0 | 0 | 0 | 0 | 0 |
| 107 Hickey Mountain | | | | | | | |
| | Total | Archery | 0 | 0 | 0 | 0 | 0 |
| | | Firearm | 11 | 42 | 79 | 17 | 149 |
| | | Muzzleloader | 0 | 0 | 0 | 0 | 0 |
| | Resident | Archery | 0 | 0 | 0 | 0 | 0 |
| | | Firearm | 7 | 38 | 73 | 17 | 135 |
| | | Muzzleloader | 0 | 0 | 0 | 0 | 0 |
| | Nonresident | Archery | 0 | 0 | 0 | 0 | 0 |
| | | Firearm | 4 | 4 | 6 | 0 | 14 |
| | | Muzzleloader | 0 | 0 | 0 | 0 | 0 |
| 108 South Rawlins | | | | | | | |
| | Total | Archery | 6 | 0 | 4 | 1 | 11 |
| | | Firearm | 41 | 2 | 123 | 26 | 192 |
| | | Muzzleloader | 0 | 0 | 3 | 0 | 3 |
| | Resident | Archery | 6 | 0 | 3 | 0 | 9 |
| | | Firearm | 30 | 2 | 80 | 18 | 130 |
| | | Muzzleloader | 0 | 0 | 3 | 0 | 3 |
| | Nonresident | Archery | 0 | 0 | 1 | 1 | 2 |
| | | Firearm | 11 | 0 | 43 | 8 | 62 |
| | | Muzzleloader | 0 | 0 | 0 | 0 | 0 |
| 110 Upper Platte River | | | | | | | |
| | Total | Archery | 20 | 11 | 4 | 0 | 35 |
| | | Firearm | 148 | 22 | 122 | 7 | 299 |
| | | Muzzleloader | 0 | 0 | 0 | 0 | 0 |
| | Resident | Archery | 13 | 7 | 4 | 0 | 24 |
| | | Firearm | 137 | 19 | 109 | 5 | 270 |
| | | Muzzleloader | 0 | 0 | 0 | 0 | 0 |
| | Nonresident | Archery | 7 | 4 | 0 | 0 | 11 |
| | | Firearm | 11 | 3 | 13 | 2 | 29 |
| | | Muzzleloader | 0 | 0 | 0 | 0 | 0 |
| 111 Seminoe | | | | | | | |
| | Total | Archery | 4 | 2 | 0 | 0 | 6 |
| | | Firearm | 42 | 2 | 41 | 3 | 88 |
| | | Muzzleloader | 0 | 0 | 0 | 0 | 0 |
| | Resident | Archery | 4 | 2 | 0 | 0 | 6 |
| | | Firearm | 38 | 2 | 31 | 0 | 71 |
| | | Muzzleloader | 0 | 0 | 0 | 0 | 0 |
| | Nonresident | Archery | 0 | 0 | 0 | 0 | 0 |
| | | Firearm | 4 | 0 | 10 | 3 | 17 |
| | | Muzzleloader | 0 | 0 | 0 | 0 | 0 |
| 113 Rochelle Hills | | | | | | | |
| | Total | Archery | 5 | 1 | 0 | 0 | 6 |
| | | Firearm | 17 | 0 | 38 | 4 | 59 |
| | | Muzzleloader | 0 | 0 | 0 | 0 | 0 |
| | Resident | Archery | 4 | 0 | 0 | 0 | 4 |
| | | Firearm | 14 | 0 | 30 | 4 | 48 |
| | | Muzzleloader | 0 | 0 | 0 | 0 | 0 |
| | Nonresident | Archery | 1 | 1 | 0 | 0 | 2 |
| | | Firearm | 3 | 0 | 8 | 0 | 11 |
| | | Muzzleloader | 0 | 0 | 0 | 0 | 0 |

TABLE III-A (Continued)

ELK 2012 HARVEST BY METHOD BY HUNT AREA

| AREA | | | HARVEST | | | | |
|---|---|---|---|---|---|---|---|
| | | | BULL | SPIKE | COW | CALF | TOTAL |
| 114 Kyle | | | | | | | |
| | Total | Archery | 0 | 0 | 0 | 0 | 0 |
| | | Firearm | 40 | 7 | 76 | 9 | 132 |
| | | Muzzleloader | 0 | 0 | 0 | 0 | 0 |
| | Resident | Archery | 0 | 0 | 0 | 0 | 0 |
| | | Firearm | 29 | 7 | 62 | 6 | 104 |
| | | Muzzleloader | 0 | 0 | 0 | 0 | 0 |
| | Nonresident | Archery | 0 | 0 | 0 | 0 | 0 |
| | | Firearm | 11 | 0 | 14 | 3 | 28 |
| | | Muzzleloader | 0 | 0 | 0 | 0 | 0 |
| 116 Bear Lodge | | | | | | | |
| | Total | Archery | 10 | 5 | 1 | 0 | 16 |
| | | Firearm | 36 | 5 | 58 | 6 | 105 |
| | | Muzzleloader | 0 | 0 | 0 | 0 | 0 |
| | Resident | Archery | 5 | 5 | 0 | 0 | 10 |
| | | Firearm | 33 | 5 | 47 | 6 | 91 |
| | | Muzzleloader | 0 | 0 | 0 | 0 | 0 |
| | Nonresident | Archery | 5 | 0 | 1 | 0 | 6 |
| | | Firearm | 3 | 0 | 11 | 0 | 14 |
| | | Muzzleloader | 0 | 0 | 0 | 0 | 0 |
| 117 South Black Hills | | | | | | | |
| | Total | Archery | 11 | 0 | 0 | 2 | 13 |
| | | Firearm | 56 | 6 | 166 | 36 | 264 |
| | | Muzzleloader | 0 | 0 | 0 | 0 | 0 |
| | Resident | Archery | 0 | 0 | 0 | 0 | 0 |
| | | Firearm | 45 | 0 | 132 | 31 | 208 |
| | | Muzzleloader | 0 | 0 | 0 | 0 | 0 |
| | Nonresident | Archery | 11 | 0 | 0 | 2 | 13 |
| | | Firearm | 11 | 6 | 34 | 5 | 56 |
| | | Muzzleloader | 0 | 0 | 0 | 0 | 0 |
| 118 Shamrock Hills | | | | | | | |
| | Total | Archery | 0 | 0 | 2 | 0 | 2 |
| | | Firearm | 20 | 0 | 19 | 6 | 45 |
| | | Muzzleloader | 0 | 0 | 2 | 0 | 2 |
| | Resident | Archery | 0 | 0 | 2 | 0 | 2 |
| | | Firearm | 16 | 0 | 15 | 4 | 35 |
| | | Muzzleloader | 0 | 0 | 2 | 0 | 2 |
| | Nonresident | Archery | 0 | 0 | 0 | 0 | 0 |
| | | Firearm | 4 | 0 | 4 | 2 | 10 |
| | | Muzzleloader | 0 | 0 | 0 | 0 | 0 |
| 120 Buffalo Creek | | | | | | | |
| | Total | Archery | 5 | 0 | 2 | 0 | 7 |
| | | Firearm | 53 | 3 | 66 | 13 | 135 |
| | | Muzzleloader | 0 | 0 | 0 | 0 | 0 |
| | Resident | Archery | 5 | 0 | 2 | 0 | 7 |
| | | Firearm | 40 | 3 | 59 | 13 | 115 |
| | | Muzzleloader | 0 | 0 | 0 | 0 | 0 |
| | Nonresident | Archery | 0 | 0 | 0 | 0 | 0 |
| | | Firearm | 13 | 0 | 7 | 0 | 20 |
| | | Muzzleloader | 0 | 0 | 0 | 0 | 0 |
| 121 Trout Creek-Rattlesnake Mountain | | | | | | | |
| | Total | Archery | 7 | 0 | 0 | 0 | 7 |
| | | Firearm | 18 | 0 | 68 | 4 | 90 |
| | | Muzzleloader | 0 | 0 | 0 | 0 | 0 |
| | Resident | Archery | 3 | 0 | 0 | 0 | 3 |
| | | Firearm | 12 | 0 | 55 | 4 | 71 |
| | | Muzzleloader | 0 | 0 | 0 | 0 | 0 |
| | Nonresident | Archery | 4 | 0 | 0 | 0 | 4 |
| | | Firearm | 6 | 0 | 13 | 0 | 19 |
| | | Muzzleloader | 0 | 0 | 0 | 0 | 0 |

TABLE III-A (Continued)

ELK 2012 HARVEST BY METHOD BY HUNT AREA

| AREA | | | HARVEST | | | | |
|---|---|---|---|---|---|---|---|
| | | | BULL | SPIKE | COW | CALF | TOTAL |
| 122 Pine Ridge | | | | | | | |
| | Total | Archery | 0 | 0 | 4 | 0 | 4 |
| | | Firearm | 20 | 0 | 26 | 1 | 47 |
| | | Muzzleloader | 0 | 0 | 0 | 0 | 0 |
| | Resident | Archery | 0 | 0 | 0 | 0 | 0 |
| | | Firearm | 19 | 0 | 20 | 0 | 39 |
| | | Muzzleloader | 0 | 0 | 0 | 0 | 0 |
| | Nonresident | Archery | 0 | 0 | 4 | 0 | 4 |
| | | Firearm | 1 | 0 | 6 | 1 | 8 |
| | | Muzzleloader | 0 | 0 | 0 | 0 | 0 |
| 123 Black Thunder | | | | | | | |
| | Total | Archery | 0 | 0 | 0 | 0 | 0 |
| | | Firearm | 0 | 0 | 21 | 2 | 23 |
| | | Muzzleloader | 0 | 0 | 0 | 0 | 0 |
| | Resident | Archery | 0 | 0 | 0 | 0 | 0 |
| | | Firearm | 0 | 0 | 19 | 2 | 21 |
| | | Muzzleloader | 0 | 0 | 0 | 0 | 0 |
| | Nonresident | Archery | 0 | 0 | 0 | 0 | 0 |
| | | Firearm | 0 | 0 | 2 | 0 | 2 |
| | | Muzzleloader | 0 | 0 | 0 | 0 | 0 |
| 124 Powder Rim | | | | | | | |
| | Total | Archery | 8 | 0 | 0 | 0 | 8 |
| | | Firearm | 26 | 2 | 49 | 3 | 80 |
| | | Muzzleloader | 0 | 0 | 0 | 2 | 2 |
| | Resident | Archery | 7 | 0 | 0 | 0 | 7 |
| | | Firearm | 22 | 2 | 36 | 3 | 63 |
| | | Muzzleloader | 0 | 0 | 0 | 2 | 2 |
| | Nonresident | Archery | 1 | 0 | 0 | 0 | 1 |
| | | Firearm | 4 | 0 | 13 | 0 | 17 |
| | | Muzzleloader | 0 | 0 | 0 | 0 | 0 |
| 125 Elk Mountain | | | | | | | |
| | Total | Archery | 0 | 0 | 0 | 0 | 0 |
| | | Firearm | 72 | 2 | 51 | 2 | 127 |
| | | Muzzleloader | 0 | 0 | 0 | 0 | 0 |
| | Resident | Archery | 0 | 0 | 0 | 0 | 0 |
| | | Firearm | 37 | 0 | 38 | 0 | 75 |
| | | Muzzleloader | 0 | 0 | 0 | 0 | 0 |
| | Nonresident | Archery | 0 | 0 | 0 | 0 | 0 |
| | | Firearm | 35 | 2 | 13 | 2 | 52 |
| | | Muzzleloader | 0 | 0 | 0 | 0 | 0 |
| 126 Lost Springs | | | | | | | |
| | Total | Archery | 0 | 0 | 3 | 0 | 3 |
| | | Firearm | 32 | 9 | 18 | 14 | 73 |
| | | Muzzleloader | 0 | 0 | 0 | 0 | 0 |
| | Resident | Archery | 0 | 0 | 3 | 0 | 3 |
| | | Firearm | 25 | 6 | 18 | 11 | 60 |
| | | Muzzleloader | 0 | 0 | 0 | 0 | 0 |
| | Nonresident | Archery | 0 | 0 | 0 | 0 | 0 |
| | | Firearm | 7 | 3 | 0 | 3 | 13 |
| | | Muzzleloader | 0 | 0 | 0 | 0 | 0 |
| 127 Crowheart Butte | | | | | | | |
| | Total | Archery | 4 | 0 | 0 | 0 | 4 |
| | | Firearm | 18 | 4 | 17 | 2 | 41 |
| | | Muzzleloader | 0 | 0 | 0 | 0 | 0 |
| | Resident | Archery | 0 | 0 | 0 | 0 | 0 |
| | | Firearm | 11 | 4 | 17 | 2 | 34 |
| | | Muzzleloader | 0 | 0 | 0 | 0 | 0 |
| | Nonresident | Archery | 4 | 0 | 0 | 0 | 4 |
| | | Firearm | 7 | 0 | 0 | 0 | 7 |
| | | Muzzleloader | 0 | 0 | 0 | 0 | 0 |

TABLE III-A (Continued)

ELK 2012 HARVEST BY METHOD BY HUNT AREA

| AREA | | | HARVEST | | | | |
|---|---|---|---|---|---|---|---|
| | | | BULL | SPIKE | COW | CALF | TOTAL |
| 128 Muskrat | | | | | | | |
| | Total | Archery | 4 | 0 | 0 | 0 | 4 |
| | | Firearm | 17 | 7 | 22 | 0 | 46 |
| | | Muzzleloader | 0 | 0 | 0 | 0 | 0 |
| | Resident | Archery | 4 | 0 | 0 | 0 | 4 |
| | | Firearm | 17 | 7 | 22 | 0 | 46 |
| | | Muzzleloader | 0 | 0 | 0 | 0 | 0 |
| | Nonresident | Archery | 0 | 0 | 0 | 0 | 0 |
| | | Firearm | 0 | 0 | 0 | 0 | 0 |
| | | Muzzleloader | 0 | 0 | 0 | 0 | 0 |
| 129 Non-Herd Unit | | | | | | | |
| | Total | Archery | 4 | 0 | 0 | 0 | 4 |
| | | Firearm | 133 | 13 | 77 | 9 | 232 |
| | | Muzzleloader | 0 | 0 | 0 | 0 | 0 |
| | Resident | Archery | 0 | 0 | 0 | 0 | 0 |
| | | Firearm | 101 | 13 | 49 | 7 | 170 |
| | | Muzzleloader | 0 | 0 | 0 | 0 | 0 |
| | Nonresident | Archery | 4 | 0 | 0 | 0 | 4 |
| | | Firearm | 32 | 0 | 28 | 2 | 62 |
| | | Muzzleloader | 0 | 0 | 0 | 0 | 0 |
| 130 Bolten Rim | | | | | | | |
| | Total | Archery | 0 | 0 | 0 | 0 | 0 |
| | | Firearm | 4 | 0 | 0 | 0 | 4 |
| | | Muzzleloader | 0 | 0 | 0 | 0 | 0 |
| | Resident | Archery | 0 | 0 | 0 | 0 | 0 |
| | | Firearm | 0 | 0 | 0 | 0 | 0 |
| | | Muzzleloader | 0 | 0 | 0 | 0 | 0 |
| | Nonresident | Archery | 0 | 0 | 0 | 0 | 0 |
| | | Firearm | 4 | 0 | 0 | 0 | 4 |
| | | Muzzleloader | 0 | 0 | 0 | 0 | 0 |

TABLE III-H

# ELK

## HARVEST BY METHOD

BY HERD UNIT

## 2012

| HERD | | | HARVEST | | | | |
|---|---|---|---|---|---|---|---|
| | | | BULL | SPIKE | COW | CALF | TOTAL |
| 101 Targhee | | | | | | | |
| | Total | Archery | 0 | 0 | 0 | 0 | 0 |
| | | Firearm | 29 | 0 | 0 | 0 | 29 |
| | | Muzzleloader | 0 | 0 | 0 | 0 | 0 |
| | Resident | Archery | 0 | 0 | 0 | 0 | 0 |
| | | Firearm | 15 | 0 | 0 | 0 | 15 |
| | | Muzzleloader | 0 | 0 | 0 | 0 | 0 |
| | Nonresident | Archery | 0 | 0 | 0 | 0 | 0 |
| | | Firearm | 14 | 0 | 0 | 0 | 14 |
| | | Muzzleloader | 0 | 0 | 0 | 0 | 0 |
| 102 Jackson | | | | | | | |
| | Total | Archery | 27 | 4 | 0 | 0 | 31 |
| | | Firearm | 496 | 0 | 438 | 103 | 1037 |
| | | Muzzleloader | 0 | 0 | 4 | 0 | 4 |
| | Resident | Archery | 7 | 4 | 0 | 0 | 11 |
| | | Firearm | 230 | 0 | 327 | 88 | 645 |
| | | Muzzleloader | 0 | 0 | 4 | 0 | 4 |
| | Nonresident | Archery | 20 | 0 | 0 | 0 | 20 |
| | | Firearm | 266 | 0 | 111 | 15 | 392 |
| | | Muzzleloader | 0 | 0 | 0 | 0 | 0 |
| 103 Fall Creek | | | | | | | |
| | Total | Archery | 30 | 0 | 0 | 0 | 30 |
| | | Firearm | 323 | 70 | 345 | 66 | 804 |
| | | Muzzleloader | 0 | 0 | 0 | 0 | 0 |
| | Resident | Archery | 21 | 0 | 0 | 0 | 21 |
| | | Firearm | 172 | 56 | 252 | 47 | 527 |
| | | Muzzleloader | 0 | 0 | 0 | 0 | 0 |
| | Nonresident | Archery | 9 | 0 | 0 | 0 | 9 |
| | | Firearm | 151 | 14 | 93 | 19 | 277 |
| | | Muzzleloader | 0 | 0 | 0 | 0 | 0 |
| 104 Hoback | | | | | | | |
| | Total | Archery | 15 | 4 | 0 | 0 | 19 |
| | | Firearm | 120 | 18 | 76 | 11 | 225 |
| | | Muzzleloader | 0 | 0 | 0 | 0 | 0 |
| | Resident | Archery | 15 | 4 | 0 | 0 | 19 |
| | | Firearm | 69 | 15 | 65 | 11 | 160 |
| | | Muzzleloader | 0 | 0 | 0 | 0 | 0 |
| | Nonresident | Archery | 0 | 0 | 0 | 0 | 0 |
| | | Firearm | 51 | 3 | 11 | 0 | 65 |
| | | Muzzleloader | 0 | 0 | 0 | 0 | 0 |
| 105 Afton | | | | | | | |
| | Total | Archery | 68 | 4 | 14 | 4 | 90 |
| | | Firearm | 282 | 50 | 230 | 61 | 623 |
| | | Muzzleloader | 0 | 0 | 0 | 0 | 0 |
| | Resident | Archery | 32 | 4 | 6 | 4 | 46 |
| | | Firearm | 173 | 33 | 191 | 52 | 449 |
| | | Muzzleloader | 0 | 0 | 0 | 0 | 0 |
| | Nonresident | Archery | 36 | 0 | 8 | 0 | 44 |
| | | Firearm | 109 | 17 | 39 | 9 | 174 |
| | | Muzzleloader | 0 | 0 | 0 | 0 | 0 |
| 106 Piney | | | | | | | |
| | Total | Archery | 76 | 18 | 12 | 0 | 106 |
| | | Firearm | 324 | 56 | 530 | 87 | 997 |
| | | Muzzleloader | 0 | 0 | 0 | 0 | 0 |
| | Resident | Archery | 61 | 11 | 8 | 0 | 80 |
| | | Firearm | 252 | 56 | 402 | 62 | 772 |
| | | Muzzleloader | 0 | 0 | 0 | 0 | 0 |
| | Nonresident | Archery | 15 | 7 | 4 | 0 | 26 |
| | | Firearm | 72 | 0 | 128 | 25 | 225 |
| | | Muzzleloader | 0 | 0 | 0 | 0 | 0 |

TABLE III-H (Continued)

ELK 2012 HARVEST BY METHOD BY HERD UNIT

| HERD | | | HARVEST | | | | |
|---|---|---|---|---|---|---|---|
| | | | BULL | SPIKE | COW | CALF | TOTAL |
| 107 Upper Green River | | | | | | | |
| | Total | Archery | 20 | 0 | 3 | 0 | 23 |
| | | Firearm | 134 | 13 | 224 | 57 | 428 |
| | | Muzzleloader | 0 | 0 | 0 | 0 | 0 |
| | Resident | Archery | 17 | 0 | 0 | 0 | 17 |
| | | Firearm | 90 | 11 | 173 | 45 | 319 |
| | | Muzzleloader | 0 | 0 | 0 | 0 | 0 |
| | Nonresident | Archery | 3 | 0 | 3 | 0 | 6 |
| | | Firearm | 44 | 2 | 51 | 12 | 109 |
| | | Muzzleloader | 0 | 0 | 0 | 0 | 0 |
| 108 Pinedale | | | | | | | |
| | Total | Archery | 33 | 0 | 0 | 4 | 37 |
| | | Firearm | 260 | 33 | 162 | 62 | 517 |
| | | Muzzleloader | 0 | 0 | 0 | 0 | 0 |
| | Resident | Archery | 16 | 0 | 0 | 4 | 20 |
| | | Firearm | 188 | 19 | 134 | 41 | 382 |
| | | Muzzleloader | 0 | 0 | 0 | 0 | 0 |
| | Nonresident | Archery | 17 | 0 | 0 | 0 | 17 |
| | | Firearm | 72 | 14 | 28 | 21 | 135 |
| | | Muzzleloader | 0 | 0 | 0 | 0 | 0 |
| 211 Medicine Lodge | | | | | | | |
| | Total | Archery | 59 | 5 | 5 | 0 | 69 |
| | | Firearm | 204 | 4 | 293 | 27 | 528 |
| | | Muzzleloader | 0 | 5 | 0 | 0 | 5 |
| | Resident | Archery | 41 | 2 | 3 | 0 | 46 |
| | | Firearm | 131 | 4 | 259 | 24 | 418 |
| | | Muzzleloader | 0 | 5 | 0 | 0 | 5 |
| | Nonresident | Archery | 18 | 3 | 2 | 0 | 23 |
| | | Firearm | 73 | 0 | 34 | 3 | 110 |
| | | Muzzleloader | 0 | 0 | 0 | 0 | 0 |
| 214 Gooseberry | | | | | | | |
| | Total | Archery | 17 | 0 | 0 | 4 | 21 |
| | | Firearm | 206 | 3 | 441 | 39 | 689 |
| | | Muzzleloader | 0 | 0 | 0 | 0 | 0 |
| | Resident | Archery | 15 | 0 | 0 | 4 | 19 |
| | | Firearm | 160 | 3 | 369 | 27 | 559 |
| | | Muzzleloader | 0 | 0 | 0 | 0 | 0 |
| | Nonresident | Archery | 2 | 0 | 0 | 0 | 2 |
| | | Firearm | 46 | 0 | 72 | 12 | 130 |
| | | Muzzleloader | 0 | 0 | 0 | 0 | 0 |
| 216 Cody | | | | | | | |
| | Total | Archery | 43 | 4 | 3 | 0 | 50 |
| | | Firearm | 596 | 23 | 938 | 104 | 1661 |
| | | Muzzleloader | 0 | 0 | 0 | 0 | 0 |
| | Resident | Archery | 16 | 4 | 3 | 0 | 23 |
| | | Firearm | 343 | 23 | 666 | 81 | 1113 |
| | | Muzzleloader | 0 | 0 | 0 | 0 | 0 |
| | Nonresident | Archery | 27 | 0 | 0 | 0 | 27 |
| | | Firearm | 253 | 0 | 272 | 23 | 548 |
| | | Muzzleloader | 0 | 0 | 0 | 0 | 0 |
| 217 Clark's Fork | | | | | | | |
| | Total | Archery | 31 | 0 | 0 | 5 | 36 |
| | | Firearm | 105 | 0 | 213 | 20 | 338 |
| | | Muzzleloader | 2 | 0 | 0 | 0 | 2 |
| | Resident | Archery | 16 | 0 | 0 | 5 | 21 |
| | | Firearm | 77 | 0 | 154 | 16 | 247 |
| | | Muzzleloader | 2 | 0 | 0 | 0 | 2 |
| | Nonresident | Archery | 15 | 0 | 0 | 0 | 15 |
| | | Firearm | 28 | 0 | 59 | 4 | 91 |
| | | Muzzleloader | 0 | 0 | 0 | 0 | 0 |

TABLE III-H (Continued)

ELK 2012 HARVEST BY METHOD BY HERD UNIT

| HERD | | | HARVEST | | | | |
|---|---|---|---|---|---|---|---|
| | | | BULL | SPIKE | COW | CALF | TOTAL |
| 320 Fortification | | | | | | | |
| | Total | Archery | 0 | 0 | 0 | 0 | 0 |
| | | Firearm | 13 | 2 | 22 | 13 | 50 |
| | | Muzzleloader | 0 | 0 | 0 | 0 | 0 |
| | Resident | Archery | 0 | 0 | 0 | 0 | 0 |
| | | Firearm | 10 | 2 | 22 | 6 | 40 |
| | | Muzzleloader | 0 | 0 | 0 | 0 | 0 |
| | Nonresident | Archery | 0 | 0 | 0 | 0 | 0 |
| | | Firearm | 3 | 0 | 0 | 7 | 10 |
| | | Muzzleloader | 0 | 0 | 0 | 0 | 0 |
| 321 North Bighorn | | | | | | | |
| | Total | Archery | 120 | 12 | 20 | 0 | 152 |
| | | Firearm | 435 | 88 | 596 | 118 | 1237 |
| | | Muzzleloader | 0 | 0 | 0 | 6 | 6 |
| | Resident | Archery | 79 | 12 | 18 | 0 | 109 |
| | | Firearm | 309 | 84 | 533 | 108 | 1034 |
| | | Muzzleloader | 0 | 0 | 0 | 0 | 0 |
| | Nonresident | Archery | 41 | 0 | 2 | 0 | 43 |
| | | Firearm | 126 | 4 | 63 | 10 | 203 |
| | | Muzzleloader | 0 | 0 | 0 | 6 | 6 |
| 322 South Bighorn | | | | | | | |
| | Total | Archery | 98 | 2 | 25 | 0 | 125 |
| | | Firearm | 557 | 81 | 928 | 97 | 1663 |
| | | Muzzleloader | 0 | 0 | 0 | 0 | 0 |
| | Resident | Archery | 60 | 0 | 16 | 0 | 76 |
| | | Firearm | 410 | 68 | 732 | 87 | 1297 |
| | | Muzzleloader | 0 | 0 | 0 | 0 | 0 |
| | Nonresident | Archery | 38 | 2 | 9 | 0 | 49 |
| | | Firearm | 147 | 13 | 196 | 10 | 366 |
| | | Muzzleloader | 0 | 0 | 0 | 0 | 0 |
| 344 Rochelle Hills | | | | | | | |
| | Total | Archery | 5 | 1 | 0 | 0 | 6 |
| | | Firearm | 17 | 0 | 59 | 6 | 82 |
| | | Muzzleloader | 0 | 0 | 0 | 0 | 0 |
| | Resident | Archery | 4 | 0 | 0 | 0 | 4 |
| | | Firearm | 14 | 0 | 49 | 6 | 69 |
| | | Muzzleloader | 0 | 0 | 0 | 0 | 0 |
| | Nonresident | Archery | 1 | 1 | 0 | 0 | 2 |
| | | Firearm | 3 | 0 | 10 | 0 | 13 |
| | | Muzzleloader | 0 | 0 | 0 | 0 | 0 |
| 423 Uinta | | | | | | | |
| | Total | Archery | 22 | 8 | 9 | 0 | 39 |
| | | Firearm | 103 | 66 | 209 | 64 | 442 |
| | | Muzzleloader | 0 | 0 | 0 | 0 | 0 |
| | Resident | Archery | 11 | 4 | 9 | 0 | 24 |
| | | Firearm | 69 | 61 | 195 | 62 | 387 |
| | | Muzzleloader | 0 | 0 | 0 | 0 | 0 |
| | Nonresident | Archery | 11 | 4 | 0 | 0 | 15 |
| | | Firearm | 34 | 5 | 14 | 2 | 55 |
| | | Muzzleloader | 0 | 0 | 0 | 0 | 0 |
| 424 South Rock Springs | | | | | | | |
| | Total | Archery | 18 | 0 | 3 | 0 | 21 |
| | | Firearm | 134 | 2 | 82 | 18 | 236 |
| | | Muzzleloader | 7 | 0 | 0 | 0 | 7 |
| | Resident | Archery | 12 | 0 | 2 | 0 | 14 |
| | | Firearm | 114 | 2 | 65 | 18 | 199 |
| | | Muzzleloader | 5 | 0 | 0 | 0 | 5 |
| | Nonresident | Archery | 6 | 0 | 1 | 0 | 7 |
| | | Firearm | 20 | 0 | 17 | 0 | 37 |
| | | Muzzleloader | 2 | 0 | 0 | 0 | 2 |

TABLE III-H (Continued)

ELK 2012 HARVEST BY METHOD BY HERD UNIT

| HERD | | | HARVEST | | | | |
|---|---|---|---|---|---|---|---|
| | | | BULL | SPIKE | COW | CALF | TOTAL |
| 425 Sierra Madre | | | | | | | |
| | Total | Archery | 198 | 55 | 59 | 11 | 323 |
| | | Firearm | 624 | 211 | 1139 | 274 | 2248 |
| | | Muzzleloader | 4 | 0 | 7 | 6 | 17 |
| | Resident | Archery | 144 | 34 | 45 | 6 | 229 |
| | | Firearm | 486 | 186 | 908 | 224 | 1804 |
| | | Muzzleloader | 4 | 0 | 7 | 4 | 15 |
| | Nonresident | Archery | 54 | 21 | 14 | 5 | 94 |
| | | Firearm | 138 | 25 | 231 | 50 | 444 |
| | | Muzzleloader | 0 | 0 | 0 | 2 | 2 |
| 426 Steamboat | | | | | | | |
| | Total | Archery | 10 | 0 | 0 | 0 | 10 |
| | | Firearm | 124 | 3 | 158 | 16 | 301 |
| | | Muzzleloader | 0 | 0 | 0 | 0 | 0 |
| | Resident | Archery | 8 | 0 | 0 | 0 | 8 |
| | | Firearm | 101 | 3 | 125 | 15 | 244 |
| | | Muzzleloader | 0 | 0 | 0 | 0 | 0 |
| | Nonresident | Archery | 2 | 0 | 0 | 0 | 2 |
| | | Firearm | 23 | 0 | 33 | 1 | 57 |
| | | Muzzleloader | 0 | 0 | 0 | 0 | 0 |
| 428 West Green River | | | | | | | |
| | Total | Archery | 107 | 8 | 49 | 0 | 164 |
| | | Firearm | 383 | 63 | 722 | 91 | 1259 |
| | | Muzzleloader | 0 | 0 | 0 | 4 | 4 |
| | Resident | Archery | 67 | 8 | 45 | 0 | 120 |
| | | Firearm | 297 | 63 | 581 | 70 | 1011 |
| | | Muzzleloader | 0 | 0 | 0 | 4 | 4 |
| | Nonresident | Archery | 40 | 0 | 4 | 0 | 44 |
| | | Firearm | 86 | 0 | 141 | 21 | 248 |
| | | Muzzleloader | 0 | 0 | 0 | 0 | 0 |
| 430 Petition | | | | | | | |
| | Total | Archery | 8 | 0 | 0 | 0 | 8 |
| | | Firearm | 26 | 2 | 49 | 3 | 80 |
| | | Muzzleloader | 0 | 0 | 0 | 2 | 2 |
| | Resident | Archery | 7 | 0 | 0 | 0 | 7 |
| | | Firearm | 22 | 2 | 36 | 3 | 63 |
| | | Muzzleloader | 0 | 0 | 0 | 2 | 2 |
| | Nonresident | Archery | 1 | 0 | 0 | 0 | 1 |
| | | Firearm | 4 | 0 | 13 | 0 | 17 |
| | | Muzzleloader | 0 | 0 | 0 | 0 | 0 |
| 531 Iron Mountain | | | | | | | |
| | Total | Archery | 39 | 0 | 2 | 14 | 55 |
| | | Firearm | 338 | 30 | 756 | 88 | 1212 |
| | | Muzzleloader | 0 | 0 | 0 | 14 | 14 |
| | Resident | Archery | 27 | 0 | 0 | 14 | 41 |
| | | Firearm | 280 | 26 | 674 | 71 | 1051 |
| | | Muzzleloader | 0 | 0 | 0 | 14 | 14 |
| | Nonresident | Archery | 12 | 0 | 2 | 0 | 14 |
| | | Firearm | 58 | 4 | 82 | 17 | 161 |
| | | Muzzleloader | 0 | 0 | 0 | 0 | 0 |
| 533 Snowy Range | | | | | | | |
| | Total | Archery | 82 | 31 | 49 | 12 | 174 |
| | | Firearm | 636 | 117 | 864 | 129 | 1746 |
| | | Muzzleloader | 5 | 0 | 0 | 0 | 5 |
| | Resident | Archery | 67 | 27 | 36 | 12 | 142 |
| | | Firearm | 514 | 107 | 701 | 111 | 1433 |
| | | Muzzleloader | 5 | 0 | 0 | 0 | 5 |
| | Nonresident | Archery | 15 | 4 | 13 | 0 | 32 |
| | | Firearm | 122 | 10 | 163 | 18 | 313 |
| | | Muzzleloader | 0 | 0 | 0 | 0 | 0 |

TABLE III-H (Continued)

ELK 2012 HARVEST BY METHOD BY HERD UNIT

| HERD | | | HARVEST | | | | |
|---|---|---|---|---|---|---|---|
| | | | BULL | SPIKE | COW | CALF | TOTAL |
| 534 Shirley Mountain | | | | | | | |
| | Total | Archery | 23 | 1 | 5 | 0 | 29 |
| | | Firearm | 151 | 13 | 158 | 24 | 346 |
| | | Muzzleloader | 0 | 0 | 3 | 0 | 3 |
| | Resident | Archery | 21 | 1 | 5 | 0 | 27 |
| | | Firearm | 124 | 11 | 151 | 24 | 310 |
| | | Muzzleloader | 0 | 0 | 3 | 0 | 3 |
| | Nonresident | Archery | 2 | 0 | 0 | 0 | 2 |
| | | Firearm | 27 | 2 | 7 | 0 | 36 |
| | | Muzzleloader | 0 | 0 | 0 | 0 | 0 |
| 635 Wiggins Fork | | | | | | | |
| | Total | Archery | 89 | 1 | 4 | 1 | 95 |
| | | Firearm | 438 | 83 | 622 | 105 | 1248 |
| | | Muzzleloader | 0 | 0 | 8 | 0 | 8 |
| | Resident | Archery | 51 | 0 | 3 | 0 | 54 |
| | | Firearm | 311 | 65 | 497 | 102 | 975 |
| | | Muzzleloader | 0 | 0 | 8 | 0 | 8 |
| | Nonresident | Archery | 38 | 1 | 1 | 1 | 41 |
| | | Firearm | 127 | 18 | 125 | 3 | 273 |
| | | Muzzleloader | 0 | 0 | 0 | 0 | 0 |
| 637 South Wind River | | | | | | | |
| | Total | Archery | 57 | 8 | 3 | 0 | 68 |
| | | Firearm | 228 | 39 | 220 | 63 | 550 |
| | | Muzzleloader | 0 | 0 | 0 | 3 | 3 |
| | Resident | Archery | 49 | 7 | 0 | 0 | 56 |
| | | Firearm | 204 | 32 | 205 | 59 | 500 |
| | | Muzzleloader | 0 | 0 | 0 | 3 | 3 |
| | Nonresident | Archery | 8 | 1 | 3 | 0 | 12 |
| | | Firearm | 24 | 7 | 15 | 4 | 50 |
| | | Muzzleloader | 0 | 0 | 0 | 0 | 0 |
| 638 Green Mountain | | | | | | | |
| | Total | Archery | 17 | 0 | 4 | 0 | 21 |
| | | Firearm | 115 | 14 | 163 | 16 | 308 |
| | | Muzzleloader | 0 | 0 | 2 | 0 | 2 |
| | Resident | Archery | 8 | 0 | 4 | 0 | 12 |
| | | Firearm | 95 | 11 | 157 | 15 | 278 |
| | | Muzzleloader | 0 | 0 | 2 | 0 | 2 |
| | Nonresident | Archery | 9 | 0 | 0 | 0 | 9 |
| | | Firearm | 20 | 3 | 6 | 1 | 30 |
| | | Muzzleloader | 0 | 0 | 0 | 0 | 0 |
| 639 Ferris | | | | | | | |
| | Total | Archery | 4 | 2 | 2 | 0 | 8 |
| | | Firearm | 74 | 2 | 78 | 5 | 159 |
| | | Muzzleloader | 0 | 0 | 4 | 0 | 4 |
| | Resident | Archery | 4 | 2 | 2 | 0 | 8 |
| | | Firearm | 66 | 2 | 67 | 2 | 137 |
| | | Muzzleloader | 0 | 0 | 4 | 0 | 4 |
| | Nonresident | Archery | 0 | 0 | 0 | 0 | 0 |
| | | Firearm | 8 | 0 | 11 | 3 | 22 |
| | | Muzzleloader | 0 | 0 | 0 | 0 | 0 |
| 643 Shamrock | | | | | | | |
| | Total | Archery | 0 | 0 | 2 | 0 | 2 |
| | | Firearm | 20 | 0 | 19 | 6 | 45 |
| | | Muzzleloader | 0 | 0 | 2 | 0 | 2 |
| | Resident | Archery | 0 | 0 | 2 | 0 | 2 |
| | | Firearm | 16 | 0 | 15 | 4 | 35 |
| | | Muzzleloader | 0 | 0 | 2 | 0 | 2 |
| | Nonresident | Archery | 0 | 0 | 0 | 0 | 0 |
| | | Firearm | 4 | 0 | 4 | 2 | 10 |
| | | Muzzleloader | 0 | 0 | 0 | 0 | 0 |

TABLE III-H (Continued)

ELK 2012 HARVEST BY METHOD BY HERD UNIT

| HERD | | | HARVEST | | | | |
|---|---|---|---|---|---|---|---|
| | | | BULL | SPIKE | COW | CALF | TOTAL |
| 730 Rawhide | | | | | | | |
| | Total | Archery | 4 | 0 | 0 | 0 | 4 |
| | | Firearm | 76 | 9 | 35 | 4 | 124 |
| | | Muzzleloader | 0 | 0 | 0 | 0 | 0 |
| | Resident | Archery | 0 | 0 | 0 | 0 | 0 |
| | | Firearm | 59 | 9 | 25 | 2 | 95 |
| | | Muzzleloader | 0 | 0 | 0 | 0 | 0 |
| | Nonresident | Archery | 4 | 0 | 0 | 0 | 4 |
| | | Firearm | 17 | 0 | 10 | 2 | 29 |
| | | Muzzleloader | 0 | 0 | 0 | 0 | 0 |
| 740 Black Hills | | | | | | | |
| | Total | Archery | 33 | 5 | 1 | 2 | 41 |
| | | Firearm | 138 | 20 | 253 | 42 | 453 |
| | | Muzzleloader | 0 | 0 | 0 | 0 | 0 |
| | Resident | Archery | 17 | 5 | 0 | 0 | 22 |
| | | Firearm | 118 | 14 | 208 | 37 | 377 |
| | | Muzzleloader | 0 | 0 | 0 | 0 | 0 |
| | Nonresident | Archery | 16 | 0 | 1 | 2 | 19 |
| | | Firearm | 20 | 6 | 45 | 5 | 76 |
| | | Muzzleloader | 0 | 0 | 0 | 0 | 0 |
| 741 Laramie Peak-Muddy Mountain | | | | | | | |
| | Total | Archery | 181 | 0 | 7 | 2 | 190 |
| | | Firearm | 771 | 46 | 1074 | 194 | 2085 |
| | | Muzzleloader | 0 | 0 | 0 | 0 | 0 |
| | Resident | Archery | 111 | 0 | 7 | 0 | 118 |
| | | Firearm | 619 | 46 | 858 | 175 | 1698 |
| | | Muzzleloader | 0 | 0 | 0 | 0 | 0 |
| | Nonresident | Archery | 70 | 0 | 0 | 2 | 72 |
| | | Firearm | 152 | 0 | 216 | 19 | 387 |
| | | Muzzleloader | 0 | 0 | 0 | 0 | 0 |
| 742 Rattlesnake | | | | | | | |
| | Total | Archery | 5 | 0 | 0 | 0 | 5 |
| | | Firearm | 58 | 4 | 47 | 3 | 112 |
| | | Muzzleloader | 0 | 0 | 0 | 0 | 0 |
| | Resident | Archery | 0 | 0 | 0 | 0 | 0 |
| | | Firearm | 47 | 4 | 37 | 3 | 91 |
| | | Muzzleloader | 0 | 0 | 0 | 0 | 0 |
| | Nonresident | Archery | 5 | 0 | 0 | 0 | 5 |
| | | Firearm | 11 | 0 | 10 | 0 | 21 |
| | | Muzzleloader | 0 | 0 | 0 | 0 | 0 |
| 743 Pine Ridge | | | | | | | |
| | Total | Archery | 0 | 0 | 4 | 0 | 4 |
| | | Firearm | 20 | 0 | 26 | 1 | 47 |
| | | Muzzleloader | 0 | 0 | 0 | 0 | 0 |
| | Resident | Archery | 0 | 0 | 0 | 0 | 0 |
| | | Firearm | 19 | 0 | 20 | 0 | 39 |
| | | Muzzleloader | 0 | 0 | 0 | 0 | 0 |
| | Nonresident | Archery | 0 | 0 | 4 | 0 | 4 |
| | | Firearm | 1 | 0 | 6 | 1 | 8 |
| | | Muzzleloader | 0 | 0 | 0 | 0 | 0 |
| 999 Rest of State | | | | | | | |
| | Total | Archery | 4 | 0 | 3 | 0 | 7 |
| | | Firearm | 165 | 22 | 95 | 23 | 305 |
| | | Muzzleloader | 0 | 0 | 0 | 0 | 0 |
| | Resident | Archery | 0 | 0 | 3 | 0 | 3 |
| | | Firearm | 126 | 19 | 67 | 18 | 230 |
| | | Muzzleloader | 0 | 0 | 0 | 0 | 0 |
| | Nonresident | Archery | 4 | 0 | 0 | 0 | 4 |
| | | Firearm | 39 | 3 | 28 | 5 | 75 |
| | | Muzzleloader | 0 | 0 | 0 | 0 | 0 |

TABLE IV

# CONFIDENCE INTERVALS FOR TOTAL ELK HARVEST

## BY HERD UNIT

## 2012

| HERD | | TOTAL HARVEST | 90% CONFIDENCE LIMITS | | |
|---|---|---|---|---|---|
| 101 | Targhee | 29 | 21 | - | 37 |
| 102 | Jackson | 1072 | 1028 | - | 1116 |
| 103 | Fall Creek | 834 | 795 | - | 873 |
| 104 | Hoback | 244 | 223 | - | 265 |
| 105 | Afton | 713 | 675 | - | 751 |
| 106 | Piney | 1103 | 1058 | - | 1148 |
| 107 | Upper Green River | 451 | 423 | - | 479 |
| 108 | Pinedale | 554 | 524 | - | 584 |
| 211 | Medicine Lodge | 602 | 569 | - | 635 |
| 214 | Gooseberry | 710 | 678 | - | 742 |
| 216 | Cody | 1711 | 1663 | - | 1759 |
| 217 | Clark's Fork | 376 | 349 | - | 403 |
| 320 | Fortification | 50 | 43 | - | 57 |
| 321 | North Bighorn | 1395 | 1344 | - | 1446 |
| 322 | South Bighorn | 1788 | 1738 | - | 1838 |
| 344 | Rochelle Hills | 88 | 77 | - | 99 |
| 423 | Uinta | 481 | 451 | - | 511 |
| 424 | South Rock Springs | 264 | 248 | - | 280 |
| 425 | Sierra Madre | 2588 | 2522 | - | 2654 |
| 426 | Steamboat | 311 | 297 | - | 325 |
| 428 | West Green River | 1427 | 1374 | - | 1480 |
| 430 | Petition | 90 | 81 | - | 99 |
| 531 | Iron Mountain | 1281 | 1239 | - | 1323 |
| 533 | Snowy Range | 1925 | 1863 | - | 1987 |
| 534 | Shirley Mountain | 378 | 358 | - | 398 |
| 635 | Wiggins Fork | 1351 | 1305 | - | 1397 |
| 637 | South Wind River | 621 | 587 | - | 655 |
| 638 | Green Mountain | 331 | 309 | - | 353 |
| 639 | Ferris | 171 | 156 | - | 186 |
| 643 | Shamrock | 49 | 40 | - | 58 |
| 730 | Rawhide | 128 | 113 | - | 143 |
| 740 | Black Hills | 494 | 464 | - | 524 |
| 741 | Laramie Peak-Muddy Mountain | 2275 | 2219 | - | 2331 |
| 742 | Rattlesnake | 117 | 102 | - | 132 |
| 743 | Pine Ridge | 51 | 44 | - | 58 |
| 999 | Rest of State | 312 | 288 | - | 336 |

TABLE V

# SALES, RESPONSE RATES, AND CONFIDENCE INTERVALS FOR ELK HARVEST

## BY HUNT AREA AND LICENSE TYPE

## 2012

| | HUNT AREA **(cross hunt areas)** | LICENSE TYPE | NUMBER AUTHORIZED | NUMBER SOLD | NUMBER SURVEYED | NUMBER USABLE SURVEYS | USEABLE / SURVEYED (%) | USEABLE / SOLD (%) | HARVEST ESTIMATE | 90% CONFIDENCE LIMITS | SUCCESS 90% MARGIN ERROR ± (%) |
|---|---|---|---|---|---|---|---|---|---|---|---|
| | 1 | 1 | 150 | 152 | 104 | 50 | 48.1% | 32.9% | 58 | 43 - 73 | 9.8% |
| | 1 | 4 | 100 | 99 | 89 | 45 | 50.6% | 45.5% | 17 | 9 - 25 | 7.7% |
| | 2 | 1 | 30 | 32 | 32 | 19 | 59.4% | 59.4% | 13 | 8 - 18 | - |
| | 2 | 4 | 50 | 50 | 50 | 22 | 44.0% | 44.0% | 20 | 13 - 27 | - |
| | 3 | 1 | 75 | 76 | 76 | 39 | 51.3% | 51.3% | 35 | 27 - 43 | - |
| | 3 | 4 | 50 | 50 | 50 | 22 | 44.0% | 44.0% | 7 | 2 - 12 | - |
| | 3 | 6 | 75 | 75 | 75 | 34 | 45.3% | 45.3% | 18 | 10 - 26 | - |
| | 5 | 6 | 750 | 553 | 138 | 54 | 39.1% | 9.8% | 214 | 156 - 272 | 10.5% |
| | 6 | 1 | 100 | 105 | 91 | 40 | 44.0% | 38.1% | 47 | 35 - 59 | 11.0% |
| | 6 | 4 | 100 | 73 | 72 | 24 | 33.3% | 32.9% | 33 | 22 - 44 | 14.9% |
| | 6 | 6 | 750 | 538 | 138 | 53 | 38.4% | 9.9% | 184 | 128 - 240 | 10.3% |
| | 7 | 1 | 1500 | 1539 | 165 | 76 | 46.1% | 4.9% | 833 | 691 - 975 | 9.2% |
| | 7 | 4 | 1250 | 1250 | 162 | 61 | 37.7% | 4.9% | 265 | 159 - 371 | 8.5% |
| | 7 | 6 | 1750 | 1747 | 165 | 69 | 41.8% | 3.9% | 543 | 385 - 701 | 9.0% |
| | 7 | 7 | 75 | 75 | 74 | 33 | 44.6% | 44.0% | 20 | 12 - 28 | 10.6% |
| | 7 | 8 | 50 | 50 | 50 | 32 | 64.0% | 64.0% | 18 | 13 - 23 | - |
| | 8 | 1 | 150 | 151 | 104 | 40 | 38.5% | 26.5% | 24 | 11 - 37 | 8.7% |
| | 8 | 6 | 100 | 100 | 89 | 32 | 36.0% | 32.0% | 19 | 9 - 29 | 10.3% |
| | 9 | 6 | 100 | 100 | 89 | 41 | 46.1% | 41.0% | 37 | 27 - 47 | 10.4% |
| | 10 | 6 | 800 | 798 | 138 | 59 | 42.8% | 7.4% | 153 | 87 - 219 | 8.2% |
| | 11 | 1 | 150 | 154 | 104 | 55 | 52.9% | 35.7% | 55 | 41 - 69 | 9.1% |
| | 11 | 4 | 300 | 294 | 122 | 62 | 50.8% | 21.1% | 98 | 71 - 125 | 9.0% |
| | 11 | 6 | 25 | 29 | 29 | 18 | 62.1% | 62.1% | 14 | 10 - 18 | - |
| | 12 **(13, 15, 110)** | 6 | 75 | 77 | 77 | 41 | 53.2% | 53.2% | 21 | 14 - 28 | - |
| | 12 **(130)** | 7 | 200 | 200 | 170 | 69 | 40.6% | 34.5% | 63 | 47 - 79 | 7.9% |
| | 13 **(12, 15, 110)** | 6 | 75 | 77 | 77 | 41 | 53.2% | 53.2% | 4 | 0 - 8 | - |
| | 13 | 7 | 100 | 100 | 89 | 43 | 48.3% | 43.0% | 31 | 21 - 41 | 9.6% |
| | 15 **(12, 13, 110)** | 6 | 75 | 77 | 77 | 41 | 53.2% | 53.2% | 6 | 2 - 10 | - |
| | 15 | 7 | 150 | 149 | 104 | 57 | 54.8% | 38.3% | 45 | 32 - 58 | 8.4% |
| | 16 | 1 | 200 | 201 | 113 | 51 | 45.1% | 25.4% | 136 | 116 - 156 | 9.7% |
| | 16 | 2 | 50 | 50 | 50 | 41 | 82.0% | 82.0% | 38 | 35 - 41 | - |
| | 16 | 4 | 300 | 300 | 122 | 57 | 46.7% | 19.0% | 84 | 57 - 111 | 9.1% |
| | 16 | 6 | 150 | 151 | 104 | 53 | 51.0% | 35.1% | 77 | 62 - 92 | 9.7% |
| | 19 | 1 | 150 | 155 | 119 | 63 | 52.9% | 40.6% | 44 | 32 - 56 | 7.8% |
| | 19 | 2 | 150 | 152 | 119 | 63 | 52.9% | 41.4% | 75 | 62 - 88 | 8.5% |
| | 19 | 4 | 125 | 125 | 111 | 50 | 45.0% | 40.0% | 43 | 31 - 55 | 9.3% |
| | 19 | 5 | 125 | 124 | 111 | 46 | 41.4% | 37.1% | 43 | 31 - 55 | 9.9% |
| | 19 | 6 | 200 | 198 | 129 | 64 | 49.6% | 32.3% | 48 | 33 - 63 | 7.7% |
| | 21 | 6 | 450 | 449 | 131 | 63 | 48.1% | 14.0% | 132 | 92 - 172 | 8.9% |
| | 21 | 7 | 125 | 128 | 98 | 59 | 60.2% | 46.1% | 67 | 56 - 78 | 8.5% |
| | 22 | 1 | 50 | 51 | 51 | 23 | 45.1% | 45.1% | 32 | 25 - 39 | - |
| | 22 | 4 | 50 | 51 | 51 | 26 | 51.0% | 51.0% | 25 | 18 - 32 | - |
| | 22 | 6 | 50 | 54 | 54 | 30 | 55.6% | 55.6% | 16 | 10 - 22 | - |
| | 23 | 1 | 125 | 132 | 100 | 45 | 45.0% | 34.1% | 63 | 49 - 77 | 10.6% |
| | 23 | 4 | 125 | 125 | 98 | 36 | 36.7% | 28.8% | 10 | 1 - 19 | 7.0% |
| | 23 | 6 | 175 | 174 | 109 | 47 | 43.1% | 27.0% | 35 | 20 - 50 | 8.7% |
| | 23 | 7 | 25 | 25 | 25 | 13 | 52.0% | 52.0% | 2 | 0 - 5 | - |
| | 24 | 1 | 200 | 206 | 113 | 56 | 49.6% | 27.2% | 111 | 91 - 131 | 9.8% |
| | 24 | 4 | 50 | 50 | 50 | 28 | 56.0% | 56.0% | 12 | 7 - 17 | - |
| | 24 **(128)** | 5 | 200 | 200 | 170 | 97 | 57.1% | 48.5% | 75 | 63 - 87 | 6.2% |
| | 24 | 6 | 100 | 101 | 91 | 47 | 51.6% | 46.5% | 52 | 42 - 62 | 9.6% |
| | 25 **(27)** | 1 | 200 | 202 | 170 | 80 | 47.1% | 39.6% | 66 | 52 - 80 | 7.1% |
| | 25 | 4 | 200 | 200 | 113 | 51 | 45.1% | 25.5% | 28 | 13 - 43 | 7.3% |
| | 25 | 6 | 200 | 200 | 113 | 54 | 47.8% | 27.0% | 44 | 27 - 61 | 8.4% |
| | 27 **(25)** | 1 | 200 | 202 | 170 | 80 | 47.1% | 39.6% | 43 | 30 - 56 | 6.3% |
| | 28 | 4 | 200 | 200 | 113 | 54 | 47.8% | 27.0% | 48 | 31 - 65 | 8.6% |
| | 28 | 6 | 50 | 51 | 51 | 27 | 52.9% | 52.9% | 13 | 7 - 19 | - |
| | 30 | 1 | 40 | 42 | 42 | 22 | 52.4% | 52.4% | 28 | 22 - 34 | - |
| | 30 | 4 | 40 | 46 | 46 | 25 | 54.3% | 54.3% | 18 | 12 - 24 | - |
| | 31 | 1 | 100 | 100 | 89 | 46 | 51.7% | 46.0% | 79 | 71 - 87 | 8.1% |
| * | 31 | 4 | 75 | 80 | 81 | 41 | 50.6% | 51.3% | 41 | 33 - 49 | - |
| | 32 | 1 | 75 | 77 | 77 | 41 | 53.2% | 53.2% | 52 | 45 - 59 | - |
| | 32 | 4 | 75 | 75 | 75 | 42 | 56.0% | 56.0% | 23 | 16 - 30 | - |
| | 33 | 1 | 200 | 205 | 113 | 55 | 48.7% | 26.8% | 82 | 62 - 102 | 9.7% |
| * | 33 | 4 | 50 | 49 | 50 | 24 | 48.0% | 49.0% | 24 | 17 - 31 | - |
| | 33 | 6 | 100 | 100 | 89 | 47 | 52.8% | 47.0% | 43 | 33 - 53 | 9.5% |
| | 34 | 1 | 800 | 801 | 138 | 63 | 45.7% | 7.9% | 191 | 122 - 260 | 8.6% |
| | 34 | 6 | 600 | 461 | 136 | 43 | 31.6% | 9.3% | 124 | 74 - 174 | 10.8% |
| | 35 | 1 | 150 | 157 | 104 | 55 | 52.9% | 35.0% | 59 | 45 - 73 | 9.2% |
| | 35 | 4 | 100 | 101 | 91 | 43 | 47.3% | 42.6% | 41 | 31 - 51 | 10.2% |
| | 35 | 6 | 75 | 76 | 76 | 27 | 35.5% | 35.5% | 31 | 21 - 41 | - |
| | 35 | 9 | 50 | 57 | 57 | 31 | 54.4% | 54.4% | 8 | 3 - 13 | - |
| | 36 | 4 | 200 | 199 | 113 | 50 | 44.2% | 25.1% | 31 | 16 - 46 | 7.7% |
| | 36 | 9 | 50 | 50 | 50 | 23 | 46.0% | 46.0% | 1 | 0 - 4 | - |
| | 37 | 6 | 400 | 399 | 129 | 61 | 47.3% | 15.3% | 100 | 66 - 134 | 8.6% |
| | 37 | 9 | 150 | 146 | 104 | 56 | 53.8% | 38.4% | 16 | 7 - 25 | 6.0% |

TABLE V (Continued)

ELK 2012 SALES, RESPONSE RATES, AND CONFIDENCE INTERVALS BY HUNT AREA AND LICENSE TYPE

| | HUNT AREA **(cross hunt areas)** | LICENSE TYPE | NUMBER AUTHORIZED | NUMBER SOLD | NUMBER SURVEYED | NUMBER USABLE SURVEYS | USEABLE / SURVEYED (%) | USEABLE / SOLD (%) | HARVEST ESTIMATE | 90% CONFIDENCE LIMITS | SUCCESS 90% MARGIN ERROR ± (%) |
|---|---|---|---|---|---|---|---|---|---|---|---|
| | 38 | 1 | 400 | 400 | 129 | 67 | 51.9% | 16.8% | 118 | 84 - 152 | 8.6% |
| | 38 | 4 | 500 | 495 | 133 | 65 | 48.9% | 13.1% | 91 | 54 - 128 | 7.5% |
| | 38 | 9 | 250 | 250 | 118 | 62 | 52.5% | 24.8% | 39 | 22 - 56 | 6.9% |
| | 39 | 1 | 100 | 101 | 91 | 46 | 50.5% | 45.5% | 17 | 9 - 25 | 7.5% |
| | 39 | 2 | 75 | 75 | 75 | 40 | 53.3% | 53.3% | 40 | 32 - 48 | - |
| | 39 | 4 | 75 | 75 | 75 | 34 | 45.3% | 45.3% | 33 | 24 - 42 | - |
| | 39 | 9 | 70 | 70 | 70 | 33 | 47.1% | 47.1% | 21 | 13 - 29 | - |
| | 40 | 1 | 175 | 174 | 109 | 51 | 46.8% | 29.3% | 71 | 54 - 88 | 10.0% |
| | 40 | 4 | 300 | 298 | 122 | 55 | 45.1% | 18.5% | 120 | 90 - 150 | 10.1% |
| | 40 | 6 | 250 | 250 | 118 | 54 | 45.8% | 21.6% | 55 | 34 - 76 | 8.6% |
| | 40 | 9 | 50 | 54 | 54 | 27 | 50.0% | 50.0% | 9 | 4 - 14 | - |
| | 41 **(42)** | 1 | 375 | 377 | 190 | 88 | 46.3% | 23.3% | 85 | 60 - 110 | 6.6% |
| | 41 **(42)** | 4 | 400 | 400 | 193 | 75 | 38.9% | 18.8% | 84 | 55 - 113 | 7.2% |
| | 41 **(42)** | 6 | 75 | 75 | 75 | 33 | 44.0% | 44.0% | 18 | 10 - 26 | - |
| * | 41 **(42)** | 9 | 125 | 127 | 128 | 59 | 46.1% | 46.5% | 22 | 14 - 30 | - |
| | 42 **(41)** | 1 | 375 | 377 | 190 | 88 | 46.3% | 23.3% | 9 | 0 - 19 | 2.6% |
| | 42 **(41)** | 4 | 400 | 400 | 193 | 75 | 38.9% | 18.8% | 31 | 12 - 50 | 4.8% |
| | 42 **(41)** | 6 | 75 | 75 | 75 | 33 | 44.0% | 44.0% | 9 | 3 - 15 | - |
| * | 42 **(41)** | 9 | 125 | 127 | 128 | 59 | 46.1% | 46.5% | 0 | 0 - 1 | - |
| | 45 | 1 | 350 | 352 | 127 | 58 | 45.7% | 16.5% | 131 | 97 - 165 | 9.8% |
| | 45 | 4 | 175 | 175 | 109 | 40 | 36.7% | 22.9% | 43 | 25 - 61 | 10.3% |
| | 45 | 5 | 175 | 175 | 109 | 51 | 46.8% | 29.1% | 70 | 53 - 88 | 10.0% |
| | 45 | 9 | 150 | 153 | 104 | 53 | 51.0% | 34.6% | 16 | 7 - 25 | 6.1% |
| | 47 | 1 | 200 | 204 | 113 | 54 | 47.8% | 26.5% | 88 | 68 - 108 | 9.9% |
| | 47 | 2 | 25 | 27 | 27 | 14 | 51.9% | 51.9% | 15 | 10 - 20 | - |
| | 47 | 6 | 250 | 212 | 118 | 48 | 40.7% | 22.6% | 74 | 52 - 96 | 10.4% |
| | 48 | 1 | 300 | 301 | 122 | 60 | 49.2% | 19.9% | 110 | 82 - 138 | 9.4% |
| | 48 | 4 | 50 | 42 | 41 | 26 | 63.4% | 61.9% | 11 | 6 - 16 | 10.8% |
| | 48 | 6 | 500 | 459 | 133 | 56 | 42.1% | 12.2% | 161 | 115 - 207 | 10.0% |
| | 49 | 1 | 300 | 301 | 122 | 46 | 37.7% | 15.3% | 111 | 78 - 144 | 11.1% |
| | 49 | 4 | 50 | 50 | 50 | 23 | 46.0% | 46.0% | 11 | 5 - 17 | - |
| | 49 | 6 | 75 | 75 | 75 | 35 | 46.7% | 46.7% | 26 | 18 - 34 | - |
| | 49 | 7 | 500 | 460 | 133 | 57 | 42.9% | 12.4% | 208 | 160 - 256 | 10.3% |
| | 50 | 1 | 20 | 20 | 20 | 10 | 50.0% | 50.0% | 12 | 7 - 17 | - |
| | 50 | 4 | 40 | 40 | 40 | 22 | 55.0% | 55.0% | 13 | 8 - 18 | - |
| | 50 | 9 | 20 | 20 | 20 | 8 | 40.0% | 40.0% | 2 | 0 - 6 | - |
| | 51 | 1 | 100 | 100 | 89 | 44 | 49.4% | 44.0% | 39 | 29 - 49 | 9.9% |
| | 51 **(52, 53)** | 4 | 100 | 100 | 100 | 52 | 52.0% | 52.0% | 10 | 4 - 16 | - |
| | 51 | 9 | 50 | 39 | 38 | 20 | 52.6% | 51.3% | 10 | 5 - 15 | 13.5% |
| | 52 **(53)** | 1 | 40 | 42 | 42 | 23 | 54.8% | 54.8% | 13 | 8 - 18 | - |
| | 52 **(51, 53)** | 4 | 100 | 100 | 100 | 52 | 52.0% | 52.0% | 22 | 15 - 29 | - |
| | 52 **(53)** | 9 | 30 | 14 | 14 | 7 | 50.0% | 50.0% | 2 | 0 - 5 | - |
| | 53 **(52)** | 1 | 40 | 42 | 42 | 23 | 54.8% | 54.8% | 2 | 0 - 5 | - |
| | 53 **(51, 52)** | 4 | 100 | 100 | 100 | 52 | 52.0% | 52.0% | 4 | 0 - 8 | - |
| | 53 **(52)** | 9 | 30 | 14 | 14 | 7 | 50.0% | 50.0% | 2 | 0 - 5 | - |
| | 54 **(65)** | 1 | 50 | 51 | 51 | 26 | 51.0% | 51.0% | 22 | 15 - 29 | - |
| | 54 **(65)** | 4 | 50 | 42 | 42 | 19 | 45.2% | 45.2% | 6 | 1 - 11 | - |
| | 54 **(65)** | 5 | 50 | 46 | 46 | 26 | 56.5% | 56.5% | 9 | 4 - 14 | - |
| | 54 **(65)** | 6 | 200 | 200 | 170 | 90 | 52.9% | 45.0% | 23 | 14 - 32 | 4.5% |
| | 54 **(65)** | 7 | 200 | 199 | 170 | 69 | 40.6% | 34.7% | 21 | 10 - 32 | 5.3% |
| | 54 **(65)** | 9 | 25 | 25 | 25 | 11 | 44.0% | 44.0% | 4 | 0 - 8 | - |
| | 55 | 9 | 20 | 12 | 12 | 7 | 58.3% | 58.3% | 1 | 0 - 3 | - |
| | 56 | 4 | 50 | 50 | 50 | 24 | 48.0% | 48.0% | 24 | 17 - 31 | - |
| | 56 | 5 | 100 | 41 | 41 | 20 | 48.8% | 48.8% | 14 | 8 - 20 | - |
| | 56 | 6 | 100 | 100 | 89 | 43 | 48.3% | 43.0% | 36 | 26 - 46 | 10.0% |
| | 56 | 9 | 30 | 16 | 16 | 7 | 43.8% | 43.8% | 5 | 1 - 9 | - |
| | 58 | 1 | 35 | 36 | 36 | 21 | 58.3% | 58.3% | 20 | 15 - 25 | - |
| | 58 | 4 | 150 | 103 | 96 | 34 | 35.4% | 33.0% | 45 | 32 - 58 | 12.3% |
| | 58 | 6 | 250 | 249 | 118 | 50 | 42.4% | 20.1% | 105 | 79 - 131 | 10.6% |
| | 59 | 1 | 10 | 12 | 12 | 8 | 66.7% | 66.7% | 7 | 4 - 10 | - |
| | 59 | 4 | 125 | 63 | 62 | 33 | 53.2% | 52.4% | 22 | 15 - 29 | 10.8% |
| | 59 | 6 | 250 | 250 | 118 | 59 | 50.0% | 23.6% | 117 | 93 - 141 | 9.7% |
| | 59 | 9 | 25 | 24 | 24 | 13 | 54.2% | 54.2% | 1 | 0 - 3 | - |
| | 60 | 9 | 20 | 21 | 21 | 12 | 57.1% | 57.1% | 4 | 1 - 7 | - |
| | 61 | 1 | 150 | 152 | 104 | 55 | 52.9% | 36.2% | 105 | 92 - 118 | 8.8% |
| | 61 | 2 | 50 | 53 | 53 | 27 | 50.9% | 50.9% | 30 | 23 - 37 | - |
| | 61 | 4 | 50 | 50 | 49 | 31 | 63.3% | 62.0% | 17 | 12 - 22 | 10.4% |
| | 61 | 6 | 600 | 600 | 136 | 70 | 51.5% | 11.7% | 281 | 225 - 337 | 9.4% |
| | 61 | 7 | 400 | 400 | 129 | 61 | 47.3% | 15.3% | 183 | 143 - 223 | 9.9% |
| | 62 | 1 | 125 | 128 | 98 | 49 | 50.0% | 38.3% | 78 | 66 - 90 | 9.7% |
| | 62 | 4 | 50 | 51 | 51 | 24 | 47.1% | 47.1% | 26 | 19 - 33 | - |
| | 62 | 5 | 175 | 175 | 109 | 49 | 45.0% | 28.0% | 53 | 36 - 70 | 9.7% |
| | 63 **(64)** | 1 | 200 | 201 | 170 | 86 | 50.6% | 42.8% | 48 | 36 - 60 | 6.1% |
| | 63 | 4 | 175 | 174 | 109 | 53 | 48.6% | 30.5% | 56 | 40 - 72 | 9.3% |
| | 63 | 6 | 300 | 299 | 122 | 58 | 47.5% | 19.4% | 103 | 75 - 131 | 9.5% |
| | 64 **(63)** | 1 | 200 | 201 | 170 | 86 | 50.6% | 42.8% | 47 | 35 - 59 | 6.1% |
| | 64 | 2 | 100 | 104 | 91 | 45 | 49.5% | 43.3% | 50 | 40 - 60 | 10.1% |
| | 64 | 6 | 150 | 150 | 104 | 45 | 43.3% | 30.0% | 71 | 55 - 87 | 10.8% |
| | 64 | 7 | 250 | 250 | 118 | 67 | 56.8% | 26.8% | 99 | 77 - 121 | 8.8% |

TABLE V (Continued)

ELK 2012 SALES, RESPONSE RATES, AND CONFIDENCE INTERVALS BY HUNT AREA AND LICENSE TYPE

| | HUNT AREA **(cross hunt areas)** | LICENSE TYPE | NUMBER AUTHORIZED | NUMBER SOLD | NUMBER SURVEYED | NUMBER USABLE SURVEYS | USEABLE / SURVEYED (%) | USEABLE / SOLD (%) | HARVEST ESTIMATE | 90% CONFIDENCE LIMITS | SUCCESS 90% MARGIN ERROR ± (%) |
|---|---|---|---|---|---|---|---|---|---|---|---|
| | 65 **(54)** | 1 | 50 | 51 | 51 | 26 | 51.0% | 51.0% | 2 | 0 - 5 | - |
| | 65 **(54)** | 4 | 50 | 42 | 42 | 19 | 45.2% | 45.2% | 2 | 0 - 5 | - |
| | 65 **(54)** | 5 | 50 | 46 | 46 | 26 | 56.5% | 56.5% | 8 | 3 - 13 | - |
| | 65 **(54)** | 6 | 200 | 200 | 170 | 90 | 52.9% | 45.0% | 16 | 8 - 24 | 3.9% |
| | 65 **(54)** | 7 | 200 | 199 | 170 | 69 | 40.6% | 34.7% | 9 | 2 - 16 | 3.7% |
| | 65 **(54)** | 9 | 25 | 25 | 25 | 11 | 44.0% | 44.0% | 3 | 0 - 7 | - |
| | 66 | 6 | 100 | 100 | 89 | 39 | 43.8% | 39.0% | 39 | 28 - 50 | 10.9% |
| | 67 | 4 | 50 | 50 | 50 | 28 | 56.0% | 56.0% | 37 | 32 - 42 | - |
| | 67 | 5 | 400 | 341 | 129 | 61 | 47.3% | 17.9% | 200 | 167 - 233 | 9.7% |
| | 67 | 6 | 700 | 695 | 138 | 64 | 46.4% | 9.2% | 268 | 201 - 335 | 9.7% |
| | 67 **(68, 69)** | 9 | 125 | 128 | 128 | 80 | 62.5% | 62.5% | 18 | 12 - 24 | - |
| | 68 | 4 | 50 | 37 | 37 | 23 | 62.2% | 62.2% | 13 | 8 - 18 | - |
| | 68 | 6 | 150 | 150 | 104 | 61 | 58.7% | 40.7% | 45 | 33 - 57 | 8.0% |
| | 68 **(67, 69)** | 9 | 125 | 128 | 128 | 80 | 62.5% | 62.5% | 12 | 7 - 17 | - |
| * | 69 | 6 | 75 | 42 | 43 | 21 | 48.8% | 50.0% | 11 | 5 - 17 | - |
| | 69 **(67, 68)** | 9 | 125 | 128 | 128 | 80 | 62.5% | 62.5% | 2 | 0 - 5 | - |
| | 75 | 4 | 350 | 181 | 127 | 63 | 49.6% | 34.8% | 38 | 25 - 51 | 7.3% |
| | 75 | 6 | 350 | 349 | 127 | 69 | 54.3% | 19.8% | 109 | 79 - 139 | 8.5% |
| * | 78 | 1 | 50 | 53 | 54 | 25 | 46.3% | 47.2% | 42 | 36 - 48 | - |
| | 78 | 4 | 50 | 49 | 49 | 27 | 55.1% | 55.1% | 27 | 21 - 33 | - |
| | 78 | 6 | 175 | 174 | 109 | 51 | 46.8% | 29.3% | 86 | 68 - 104 | 10.2% |
| | 79 | 4 | 25 | 27 | 27 | 14 | 51.9% | 51.9% | 7 | 3 - 12 | - |
| | 80 | 4 | 25 | 10 | 10 | 6 | 60.0% | 60.0% | 1 | 0 - 3 | - |
| | 82 | 4 | 25 | 21 | 21 | 9 | 42.9% | 42.9% | 14 | 9 - 19 | - |
| | 84 | 1 | 20 | 20 | 20 | 10 | 50.0% | 50.0% | 12 | 7 - 17 | - |
| | 84 | 6 | 400 | 400 | 129 | 62 | 48.1% | 15.5% | 116 | 80 - 152 | 8.9% |
| | 85 | 6 | 100 | 129 | 98 | 62 | 63.3% | 48.1% | 21 | 13 - 29 | 6.2% |
| | 87 | 6 | 25 | 25 | 25 | 13 | 52.0% | 52.0% | 12 | 7 - 17 | - |
| | 88 | 1 | 40 | 41 | 41 | 26 | 63.4% | 63.4% | 6 | 2 - 10 | - |
| | 90 | 6 | 200 | 200 | 113 | 55 | 48.7% | 27.5% | 24 | 11 - 37 | 6.6% |
| | 91 | 1 | 100 | 104 | 91 | 46 | 50.5% | 44.2% | 26 | 17 - 35 | 8.7% |
| | 91 | 6 | 175 | 176 | 109 | 49 | 45.0% | 27.8% | 68 | 50 - 86 | 10.2% |
| | 92 | 6 | 500 | 497 | 133 | 57 | 42.9% | 11.5% | 105 | 63 - 147 | 8.5% |
| | 93 | 1 | 175 | 174 | 109 | 54 | 49.5% | 31.0% | 38 | 24 - 52 | 8.2% |
| | 93 | 4 | 50 | 30 | 30 | 18 | 60.0% | 60.0% | 10 | 6 - 14 | - |
| | 93 | 6 | 250 | 248 | 118 | 59 | 50.0% | 23.8% | 64 | 43 - 85 | 8.5% |
| | 94 | 6 | 550 | 551 | 133 | 66 | 49.6% | 12.0% | 171 | 122 - 220 | 8.9% |
| | 95 | 1 | 175 | 175 | 109 | 54 | 49.5% | 30.9% | 45 | 30 - 60 | 8.6% |
| | 95 | 2 | 30 | 30 | 30 | 16 | 53.3% | 53.3% | 17 | 12 - 22 | - |
| | 95 | 4 | 300 | 138 | 122 | 67 | 54.9% | 48.6% | 33 | 24 - 42 | 6.8% |
| | 95 | 5 | 25 | 11 | 11 | 4 | 36.4% | 36.4% | 5 | 0 - 10 | - |
| | 95 | 6 | 50 | 50 | 50 | 23 | 46.0% | 46.0% | 17 | 10 - 24 | - |
| | 96 | 1 | 200 | 199 | 113 | 58 | 51.3% | 29.1% | 33 | 19 - 47 | 7.2% |
| | 96 | 4 | 50 | 8 | 8 | 3 | 37.5% | 37.5% | 0 | 0 - 1 | - |
| | 96 | 6 | 150 | 148 | 104 | 46 | 44.2% | 31.1% | 23 | 11 - 35 | 7.9% |
| | 97 | 1 | 300 | 245 | 122 | 71 | 58.2% | 29.0% | 64 | 45 - 83 | 7.6% |
| | 97 | 6 | 75 | 75 | 75 | 40 | 53.3% | 53.3% | 24 | 17 - 31 | - |
| | 98 | 1 | 350 | 357 | 127 | 61 | 48.0% | 17.1% | 125 | 91 - 159 | 9.4% |
| | 98 | 4 | 75 | 66 | 61 | 29 | 47.5% | 43.9% | 26 | 18 - 34 | 12.5% |
| | 98 | 6 | 175 | 175 | 109 | 51 | 46.8% | 29.1% | 28 | 15 - 41 | 7.6% |
| | 99 | 1 | 200 | 202 | 113 | 54 | 47.8% | 26.7% | 36 | 20 - 52 | 7.8% |
| | 99 | 4 | 225 | 224 | 116 | 58 | 50.0% | 25.9% | 35 | 19 - 51 | 7.1% |
| | 100 | 1 | 175 | 176 | 109 | 66 | 60.6% | 37.5% | 134 | 121 - 147 | 7.3% |
| | 100 | 4 | 125 | 131 | 100 | 62 | 62.0% | 47.3% | 94 | 84 - 104 | 7.5% |
| * | 100 | 6 | 50 | 60 | 61 | 34 | 55.7% | 56.7% | 34 | 28 - 40 | - |
| | 100 | 7 | 50 | 51 | 51 | 38 | 74.5% | 74.5% | 30 | 26 - 34 | - |
| | 102 | 6 | 500 | 500 | 133 | 59 | 44.4% | 11.8% | 163 | 115 - 211 | 9.6% |
| | 102 | 7 | 25 | 26 | 26 | 13 | 50.0% | 50.0% | 12 | 7 - 17 | - |
| | 103 | 6 | 100 | 100 | 89 | 49 | 55.1% | 49.0% | 30 | 21 - 39 | 8.6% |
| | 104 | 6 | 500 | 500 | 133 | 63 | 47.4% | 12.6% | 179 | 132 - 226 | 9.5% |
| | 104 | 7 | 50 | 50 | 50 | 20 | 40.0% | 40.0% | 15 | 8 - 22 | - |
| * | 106 | 1 | 50 | 49 | 50 | 28 | 56.0% | 57.1% | 12 | 7 - 17 | - |
| | 106 | 4 | 50 | 50 | 50 | 24 | 48.0% | 48.0% | 31 | 24 - 38 | - |
| | 106 | 7 | 200 | 201 | 113 | 50 | 44.2% | 24.9% | 63 | 43 - 83 | 9.8% |
| | 107 | 4 | 100 | 100 | 89 | 44 | 49.4% | 44.0% | 42 | 32 - 52 | 10.0% |
| | 108 | 1 | 75 | 79 | 79 | 37 | 46.8% | 46.8% | 47 | 38 - 56 | - |
| | 108 | 4 | 100 | 89 | 85 | 41 | 48.2% | 46.1% | 29 | 20 - 38 | 9.8% |
| | 108 | 6 | 100 | 99 | 89 | 42 | 47.2% | 42.4% | 44 | 34 - 54 | 10.4% |
| | 108 | 7 | 500 | 275 | 133 | 39 | 29.3% | 14.2% | 57 | 29 - 85 | 10.2% |
| | 110 **(12, 13, 15)** | 6 | 75 | 77 | 77 | 41 | 53.2% | 53.2% | 6 | 2 - 10 | - |
| | 110 | 7 | 100 | 100 | 89 | 44 | 49.4% | 44.0% | 30 | 21 - 39 | 9.4% |
| | 111 | 1 | 75 | 77 | 77 | 38 | 49.4% | 49.4% | 46 | 38 - 54 | - |
| * | 111 | 4 | 50 | 54 | 55 | 28 | 50.9% | 51.9% | 15 | 9 - 21 | - |
| | 111 | 6 | 100 | 99 | 89 | 43 | 48.3% | 43.4% | 19 | 11 - 27 | 8.3% |
| | 113 | 1 | 30 | 32 | 31 | 20 | 64.5% | 62.5% | 22 | 18 - 26 | 13.2% |
| | 113 | 4 | 60 | 62 | 62 | 38 | 61.3% | 61.3% | 36 | 30 - 42 | - |
| | 114 | 1 | 100 | 100 | 91 | 47 | 51.6% | 47.0% | 40 | 31 - 49 | 9.4% |
| | 114 | 6 | 150 | 150 | 104 | 55 | 52.9% | 36.7% | 71 | 57 - 85 | 9.4% |
| | 116 | 1 | 200 | 199 | 113 | 46 | 40.7% | 23.1% | 46 | 27 - 65 | 9.4% |
| | 116 | 4 | 100 | 100 | 89 | 41 | 46.1% | 41.0% | 24 | 15 - 33 | 9.3% |
| | 116 | 6 | 150 | 149 | 104 | 51 | 49.0% | 34.2% | 25 | 14 - 36 | 7.6% |

TABLE V (Continued)

ELK 2012 SALES, RESPONSE RATES, AND CONFIDENCE INTERVALS BY HUNT AREA AND LICENSE TYPE

| HUNT AREA **(cross hunt areas)** | LICENSE TYPE | NUMBER AUTHORIZED | NUMBER SOLD | NUMBER SURVEYED | NUMBER USABLE SURVEYS | USEABLE / SURVEYED (%) | USEABLE / SOLD (%) | HARVEST ESTIMATE | 90% CONFIDENCE LIMITS | SUCCESS 90% MARGIN ERROR ± (%) |
|---|---|---|---|---|---|---|---|---|---|---|
| 117 | 1 | 350 | 350 | 127 | 55 | 43.3% | 15.7% | 67 | 38 - 96 | 8.3% |
| 117 | 4 | 300 | 300 | 122 | 50 | 41.0% | 16.7% | 60 | 34 - 86 | 8.8% |
| 117 | 6 | 375 | 374 | 127 | 48 | 37.8% | 12.8% | 57 | 26 - 88 | 8.2% |
| 117 | 8 | 50 | 50 | 50 | 26 | 52.0% | 52.0% | 17 | 11 - 23 | - |
| 118 | 1 | 35 | 37 | 37 | 19 | 51.4% | 51.4% | 20 | 14 - 26 | - |
| 118 | 4 | 80 | 81 | 81 | 43 | 53.1% | 53.1% | 13 | 7 - 19 | - |
| 118 | 6 | 40 | 41 | 41 | 23 | 56.1% | 56.1% | 10 | 5 - 15 | - |
| 120 | 1 | 100 | 100 | 89 | 42 | 47.2% | 42.0% | 58 | 48 - 68 | 10.4% |
| 120 | 4 | 75 | 75 | 75 | 41 | 54.7% | 54.7% | 36 | 29 - 43 | - |
| 120 | 5 | 25 | 25 | 25 | 14 | 56.0% | 56.0% | 2 | 0 - 5 | - |
| 120 | 6 | 50 | 50 | 49 | 27 | 55.1% | 54.0% | 27 | 21 - 33 | 12.5% |
| 121 | 1 | 100 | 100 | 89 | 44 | 49.4% | 44.0% | 25 | 16 - 34 | 8.9% |
| 121 | 4 | 25 | 25 | 25 | 15 | 60.0% | 60.0% | 8 | 4 - 12 | - |
| 121 | 5 | 125 | 38 | 34 | 19 | 55.9% | 50.0% | 14 | 8 - 20 | 15.2% |
| 121 | 6 | 125 | 125 | 98 | 39 | 39.8% | 31.2% | 39 | 25 - 53 | 10.8% |
| 122 | 1 | 50 | 52 | 52 | 25 | 48.1% | 48.1% | 20 | 13 - 27 | - |
| 122 | 6 | 100 | 40 | 40 | 14 | 35.0% | 35.0% | 28 | 21 - 35 | - |
| 123 | 4 | 100 | 100 | 89 | 47 | 52.8% | 47.0% | 21 | 13 - 29 | 8.0% |
| 124 | 1 | 40 | 41 | 41 | 19 | 46.3% | 46.3% | 34 | 29 - 39 | - |
| 124 | 4 | 100 | 99 | 89 | 41 | 46.1% | 41.4% | 49 | 38 - 60 | 10.7% |
| 125 | 1 | 150 | 150 | 104 | 51 | 49.0% | 34.0% | 72 | 57 - 87 | 9.9% |
| 125 | 6 | 200 | 155 | 113 | 49 | 43.4% | 31.6% | 36 | 22 - 50 | 8.8% |
| 128 **(24)** | 5 | 200 | 200 | 170 | 97 | 57.1% | 48.5% | 0 | 0 - 1 | 0.4% |
| 129 | 6 | 150 | 150 | 104 | 50 | 48.1% | 33.3% | 41 | 27 - 55 | 9.0% |
| 130 **(12)** | 7 | 200 | 200 | 170 | 69 | 40.6% | 34.5% | 0 | 0 - 1 | 0.4% |
| NATRONA | General | - | 1592 | 1177 | 434 | 36.9% | 27.3% | 224 | 186 - 262 | 2.4% |
| LARAMIE | General | - | 3233 | 1955 | 745 | 38.1% | 23.0% | 456 | 396 - 516 | 1.9% |
| SHERIDAN | General | - | 717 | 533 | 193 | 36.2% | 26.9% | 123 | 95 - 151 | 3.9% |
| SWEETWATER | General | - | 2323 | 1719 | 632 | 36.8% | 27.2% | 265 | 223 - 307 | 1.8% |
| ALBANY | General | - | 1713 | 1262 | 477 | 37.8% | 27.8% | 323 | 279 - 367 | 2.6% |
| CARBON | General | - | 1491 | 1104 | 412 | 37.3% | 27.6% | 210 | 173 - 247 | 2.5% |
| GOSHEN | General | - | 233 | 172 | 66 | 38.4% | 28.3% | 14 | 4 - 24 | 4.4% |
| PLATTE | General | - | 244 | 181 | 72 | 39.8% | 29.5% | 51 | 34 - 68 | 7.0% |
| BIG HORN | General | - | 102 | 76 | 31 | 40.8% | 30.4% | 10 | 2 - 18 | 8.2% |
| FREMONT | General | - | 1843 | 1365 | 494 | 36.2% | 26.8% | 403 | 354 - 452 | 2.7% |
| PARK | General | - | 763 | 562 | 213 | 37.9% | 27.9% | 194 | 161 - 227 | 4.3% |
| LINCOLN | General | - | 2086 | 1545 | 557 | 36.1% | 26.7% | 311 | 266 - 356 | 2.2% |
| CONVERSE | General | - | 186 | 138 | 56 | 40.6% | 30.1% | 23 | 11 - 35 | 6.5% |
| NIOBRARA | General | - | 77 | 57 | 21 | 36.8% | 27.3% | 11 | 2 - 20 | 11.9% |
| HOT SPRINGS | General | - | 42 | 31 | 13 | 41.9% | 31.0% | 7 | 0 - 14 | 16.3% |
| JOHNSON | General | - | 195 | 183 | 53 | 29.0% | 27.2% | 37 | 21 - 53 | 8.0% |
| CAMPBELL | General | - | 1103 | 816 | 298 | 36.5% | 27.0% | 159 | 127 - 191 | 2.9% |
| CROOK | General | - | 169 | 148 | 51 | 34.5% | 30.2% | 46 | 31 - 61 | 9.1% |
| UINTA | General | - | 1746 | 1292 | 468 | 36.2% | 26.8% | 190 | 154 - 226 | 2.1% |
| WASHAKIE | General | - | 53 | 52 | 19 | 36.5% | 35.8% | 20 | 11 - 29 | 16.3% |
| WESTON | General | - | 107 | 80 | 31 | 38.8% | 29.0% | 10 | 1 - 19 | 8.1% |
| TETON | General | - | 1390 | 1026 | 368 | 35.9% | 26.5% | 181 | 146 - 216 | 2.5% |
| SUBLETTE | General | - | 1096 | 842 | 294 | 34.9% | 26.8% | 227 | 190 - 264 | 3.4% |
| RESIDENT DRAW | General | - | 1956 | 1882 | 787 | 41.8% | 40.2% | 368 | 333 - 404 | 1.8% |
| NONRESIDENT | General | - | 4528 | 2117 | 1254 | 59.2% | 27.7% | 1697 | 1610 - 1784 | 1.9% |
| TOTAL TYPE 1, 2 | | 10995 | 11093 | 5963 | 2953 | 49.5% | 26.6% | 4521 | - | - |
| TOTAL TYPE 4 - 8 | | 29635 | 27823 | 13813 | 6549 | 47.4% | 23.5% | 8784 | - | - |
| TOTAL TYPE 9 | | 1240 | 1206 | 983 | 509 | 51.8% | 42.2% | 198 | - | - |
| TOTAL NR GENERAL | | - | 4528 | 2117 | 1254 | 59.2% | 27.7% | 1697 | - | - |
| TOTAL RES GENERAL | | - | 24460 | 18198 | 6785 | 37.3% | 27.7% | 3863 | - | - |
| GRAND TOTAL | | - | 69110 | 41074 | 18050 | 43.9% | 26.1% | 19063 | - | - |

* Actual downloads exceed WG&F sales data.

Note: Harvest estimates for limited quota licenses allowing antlered (bull) harvests are based off antlered harvests only while estimates for limited quota licenses allowing only antlerless harvests are based off adult antlerless harvests only. Harvest estimates for general licenses are based off antlered (bull) harvest only. The statewide harvest totals shown in Table I include all harvests.

Note: Success margin of error is not applicable (-) for licenses were a census sample was taken.

TABLE VI

# ELK HUNTERS HUNTING ON OPENING DAY

## BY HUNT AREA AND RESIDENCY

## 2012

| HUNT AREA | RESIDENT HUNTERS HUNTING ON OPENING DAY | PERCENT WHO HUNTED ON OPENING DAY | NONRESIDENT HUNTERS HUNTING ON OPENING DAY | PERCENT WHO HUNTED ON OPENING DAY |
|---|---|---|---|---|
| 1 | 92 | 47.2% | 30 | 71.0% |
| 2 | 38 | 57.4% | 11 | 84.6% |
| 3 | 99 | 37.5% | 13 | 26.4% |
| 5 | 123 | 13.6% | 24 | 13.2% |
| 6 | 252 | 20.4% | 27 | 22.5% |
| 7 | 888 | 28.5% | 283 | 37.7% |
| 8 | 44 | 27.1% | 14 | 38.2% |
| 9 | 375 | 36.4% | 23 | 40.2% |
| 10 | 338 | 24.1% | 63 | 25.6% |
| 11 | 173 | 47.0% | 33 | 45.8% |
| 12 | 426 | 40.1% | 91 | 43.5% |
| 13 | 390 | 39.4% | 83 | 46.3% |
| 15 | 481 | 46.0% | 153 | 56.6% |
| 16 | 264 | 48.8% | 33 | 62.4% |
| 19 | 269 | 51.1% | 49 | 58.3% |
| 21 | 1594 | 51.6% | 213 | 44.1% |
| 22 | 62 | 50.9% | 11 | 47.0% |
| 23 | 157 | 47.7% | 22 | 37.4% |
| 24 | 306 | 65.2% | 33 | 62.6% |
| 25 | 170 | 46.1% | 37 | 64.9% |
| 27 | 42 | 45.5% | 10 | 54.6% |
| 28 | 390 | 41.6% | 14 | 38.1% |
| 30 | 42 | 63.7% | 13 | 74.1% |
| 31 | 78 | 54.0% | 16 | 51.6% |
| 32 | 71 | 56.0% | 9 | 56.7% |
| 33 | 108 | 43.1% | 34 | 54.6% |
| 34 | 332 | 37.3% | 84 | 35.1% |
| 35 | 121 | 40.2% | 23 | 36.1% |
| 36 | 242 | 39.1% | 48 | 55.8% |
| 37 | 339 | 32.9% | 38 | 26.5% |
| 38 | 455 | 52.5% | 88 | 51.0% |
| 39 | 138 | 53.2% | 20 | 49.3% |
| 40 | 356 | 61.8% | 49 | 56.1% |
| 41 | 347 | 55.8% | 82 | 59.8% |
| 42 | 76 | 35.2% | 20 | 45.4% |
| 45 | 305 | 46.0% | 61 | 46.3% |
| 47 | 129 | 53.8% | 38 | 51.3% |
| 48 | 178 | 32.3% | 69 | 50.8% |
| 49 | 214 | 35.3% | 54 | 33.0% |
| 50 | 24 | 37.3% | 3 | 29.4% |
| 51 | 73 | 59.3% | 7 | 17.6% |
| 52 | 25 | 26.4% | 4 | 19.0% |
| 53 | 13 | 25.8% | 1 | 33.3% |
| 54 | 105 | 32.7% | 27 | 34.6% |
| 55 | 28 | 24.4% | 33 | 52.3% |
| 56 | 67 | 25.5% | 10 | 17.5% |
| 58 | 86 | 32.1% | 7 | 12.6% |
| 59 | 145 | 35.4% | 40 | 30.1% |
| 60 | 31 | 36.4% | 76 | 30.7% |
| 61 | 123 | 16.7% | 41 | 13.2% |
| 62 | 114 | 34.6% | 25 | 59.1% |
| 63 | 177 | 41.6% | 30 | 28.6% |
| 64 | 111 | 26.8% | 36 | 42.8% |
| 65 | 41 | 23.1% | 10 | 28.8% |
| 66 | 114 | 21.1% | 0 | 0.0% |
| 67 | 465 | 29.1% | 118 | 33.3% |
| 68 | 181 | 36.3% | 57 | 34.6% |
| 69 | 10 | 4.9% | 40 | 39.3% |
| 70 | 77 | 29.8% | 51 | 30.4% |
| 71 | 40 | 41.2% | 43 | 54.6% |
| 73 | 23 | 26.2% | 25 | 77.8% |
| 75 | 60 | 20.2% | 7 | 5.0% |
| 77 | 26 | 8.3% | 6 | 21.9% |
| 78 | 27 | 15.9% | 3 | 5.2% |
| 79 | 17 | 80.0% | 3 | 50.0% |
| 80 | 25 | 8.3% | 11 | 50.0% |
| 81 | 138 | 38.3% | 130 | 53.7% |
| 82 | 40 | 24.1% | 40 | 46.8% |
| 83 | 84 | 42.6% | 22 | 46.2% |
| 84 | 278 | 25.4% | 164 | 50.5% |
| 85 | 216 | 29.7% | 101 | 40.7% |
| 86 | 121 | 46.6% | 43 | 41.4% |
| 87 | 147 | 38.4% | 18 | 35.7% |
| 88 | 12 | 41.2% | 0 | 0.0% |
| 89 | 409 | 61.2% | 105 | 42.0% |

TABLE VI (Continued)

ELK 2012 HUNTERS HUNTING ON OPENING DAY BY HUNT AREA AND RESIDENCY

| HUNT AREA | RESIDENT HUNTERS | PERCENT WHO HUNTED ON OPENING DAY | NONRESIDENT HUNTERS | PERCENT WHO HUNTED ON OPENING DAY |
|---|---|---|---|---|
| 90 | 281 | 39.4% | 126 | 42.9% |
| 91 | 212 | 36.6% | 77 | 49.2% |
| 92 | 301 | 26.1% | 182 | 60.3% |
| 93 | 118 | 44.6% | 73 | 60.4% |
| 94 | 482 | 30.8% | 85 | 31.9% |
| 95 | 195 | 65.7% | 41 | 57.1% |
| 96 | 73 | 22.8% | 42 | 42.5% |
| 97 | 55 | 17.1% | 46 | 27.4% |
| 98 | 219 | 31.3% | 53 | 38.3% |
| 99 | 172 | 50.6% | 11 | 23.3% |
| 100 | 215 | 66.3% | 49 | 73.0% |
| 102 | 862 | 46.5% | 88 | 31.9% |
| 103 | 157 | 37.3% | 59 | 54.9% |
| 104 | 596 | 35.5% | 104 | 41.3% |
| 105 | 102 | 34.5% | 14 | 80.0% |
| 106 | 276 | 37.2% | 43 | 38.9% |
| 107 | 276 | 49.5% | 25 | 65.1% |
| 108 | 71 | 21.6% | 16 | 19.4% |
| 110 | 541 | 34.7% | 53 | 29.0% |
| 111 | 83 | 55.5% | 29 | 66.6% |
| 113 | 34 | 45.3% | 2 | 14.4% |
| 114 | 32 | 19.6% | 14 | 39.6% |
| 116 | 117 | 40.3% | 12 | 20.6% |
| 117 | 295 | 41.2% | 32 | 26.3% |
| 118 | 71 | 62.0% | 14 | 73.7% |
| 120 | 128 | 64.3% | 26 | 89.0% |
| 121 | 57 | 29.3% | 4 | 12.4% |
| 122 | 12 | 21.9% | 3 | 21.7% |
| 123 | 30 | 41.2% | 2 | 100.0% |
| 124 | 55 | 47.5% | 12 | 59.4% |
| 125 | 17 | 10.9% | 25 | 31.9% |
| 126 | 47 | 27.2% | 22 | 85.7% |
| 127 | 26 | 31.0% | 11 | 42.9% |
| 128 | 70 | 36.9% | 7 | 66.7% |
| 129 | 157 | 22.9% | 30 | 26.2% |
| 130 | 2 | 18.2% | 6 | 100.0% |

TABLE VII

# ELK

## ARCHERY HUNTING - Harvest

BY HUNTERS HOLDING AN ARCHERY TAG

2012

| | NUMBER ACTIVE ARCHERY HUNTERS | HARVEST | | | | | HUNTER SUCCESS | DAYS/ HARVEST |
|---|---|---|---|---|---|---|---|---|
| | | BULL | SPIKE | COW | CALF | TOTAL | | |
| STATE TOTAL | 12,019 | 1,354 | 153 | 301 | 62 | 1,870 | 15.6% | 57.3 |
| RESIDENT | 9,781 | 924 | 110 | 221 | 45 | 1,300 | 13.3% | 68.1 |
| NONRESIDENT | 2,238 | 430 | 43 | 80 | 17 | 570 | 25.5% | 32.7 |

TABLE VIII

# ELK

## ARCHERY HUNTING - Total Days

BY HUNTERS HOLDING AN ARCHERY TAG

2012

| | TOTAL | | ARCHERY ONLY SEASON | | GUN SEASON | |
|---|---|---|---|---|---|---|
| | HUNTERS | DAYS | HUNTERS | DAYS | HUNTERS | DAYS |
| STATE TOTAL | 12,019 | 107,227 | 11,927 | 95,009 | 2,101 | 12,218 |
| RESIDENT | 9,781 | 88,577 | 9,705 | 77,761 | 1,841 | 10,816 |
| NONRESIDENT | 2,238 | 18,650 | 2,222 | 17,248 | 260 | 1,402 |

**WYOMING GAME AND FISH COMMISSION**

**CHAPTER 7**

**ELK HUNTING SEASONS**

**Section 1. Authority.** This regulation is promulgated by authority of W.S. §23-1-302, §23-1-703 and §23-2-104.

**Section 2. Hunting Seasons Established.** There shall be open seasons during 2012 and January, **2013**, for the hunting of elk as set forth in this Chapter and in accordance with Chapter 2, General Hunting Regulation.

**Section 3. Regular Hunting Seasons.**

(a) Hunt areas, season dates and limitations.

| **Hunt Area** | **Type** | **Dates of Seasons Opens** | **Closes** | **Limitations** |
|---|---|---|---|---|
| 1 | 1 | Oct. 15 | Nov. 30 | Limited quota; 150 licenses any elk |
| | 4 | Oct. 15 | Nov. 30 | Limited quota; 100 licenses antlerless elk |
| 2 | 1 | Oct. 21 | Oct. 31 | Limited quota; 30 licenses any elk |
| | 4 | Oct. 21 | Oct. 31 | Limited quota; 50 licenses antlerless elk |
| 3 | | Sep. 15 | Jan. 31 | General license; any elk valid in that portion of Area 3 south of U.S. Highway 26 |
| | 1 | Sep. 15 | Oct. 14 | Limited quota; 75 licenses any elk |
| | 4 | Sep. 15 | Oct. 14 | Limited quota; 50 licenses antlerless elk |
| | 6 | Sep. 15 | Oct. 14 | Limited quota; 75 licenses cow or calf |
| | | Nov. 1 | Jan. 31 | Unused Area 3 Type 1, Type 4 and Type 6 licenses valid for antlerless elk |
| 5 | | Oct. 1 | Nov. 20 | General license; any elk |
| | | Nov. 21 | Jan. 31 | General license; antlerless elk |
| | 6 | Aug. 15 | Jan. 31 | Limited quota; 750 licenses cow or calf |
| 6 | | Oct. 1 | Oct. 31 | General license; any elk off national forest |
| | | Nov. 1 | Jan. 31 | General license; antlerless elk off national forest |
| | 1 | Oct. 20 | Nov. 15 | Limited quota; 100 licenses any elk |
| | | Nov. 16 | Jan. 31 | Unused Area 6 Type 1 licenses valid for antlerless elk |
| | 4 | Aug. 15 | Jan. 31 | Limited quota; 100 licenses antlerless elk off national forest |
| | 6 | Oct. 1 | Jan. 31 | Limited quota; 750 licenses cow or calf off national forest |

| Hunt Area | Type | Dates of Seasons Opens | Closes | Limitations |
|---|---|---|---|---|
| 7 | 1 | Oct. 15 | Nov. 20 | Limited quota; 1,500 licenses any elk |
| | | Nov. 21 | Jan. 31 | Unused Area 7 Type 1 licenses valid for antlerless elk |
| | 4 | Oct. 15 | Jan. 31 | Limited quota; 1,250 licenses antlerless elk |
| | 6 | Oct. 15 | Jan. 31 | Limited quota; 1,750 licenses cow or calf |
| | 7 | Aug. 25 | Jan. 31 | Limited quota; 75 licenses cow or calf valid in that portion of Area 7 in Platte County |
| | 8 | Aug. 13 | Aug. 31 | Limited quota; 50 licenses cow or calf valid off national forest in that portion of Area 7 in Converse County |
| 8 | 1 | Oct. 1 | Oct. 31 | Limited quota; 150 licenses any elk |
| | | Nov. 1 | Jan. 31 | Unused Area 8 Type 1 licenses valid for any elk west of Sand Creek Road (Albany County Road 34) and antlerless elk east of Sand Creek Road (Albany County Road 34) |
| | 6 | Aug. 15 | Jan. 31 | Limited quota; 100 licenses cow or calf |
| 9 | | Oct. 1 | Oct. 7 | General license; any elk |
| | | Oct. 8 | Oct. 31 | General license; antlerless elk |
| | 6 | Aug. 15 | Sep. 30 | Limited quota; 100 licenses cow or calf valid on private land |
| | | Oct. 1 | Jan. 31 | Unused Area 9 Type 6 licenses valid in the entire area |
| 10 | | Oct. 1 | Oct. 31 | General license; any elk |
| | 6 | Aug. 15 | Sep. 30 | Limited quota; 800 licenses cow or calf valid on private land |
| | | Oct 1 | Jan. 31 | Unused Area 10 Type 6 licenses valid in the entire area |
| 11 | 1 | Oct. 1 | Oct. 31 | Limited quota; 150 licenses any elk |
| | 4 | Oct. 1 | Oct. 31 | Limited quota; 300 licenses antlerless elk |
| | 6 | Aug. 15 | Jan. 31 | Limited quota; 25 licenses cow or calf valid on private land |
| 12 | | Oct. 15 | Oct. 31 | General license; any elk |
| 12, 13, 15, 110 | 6 | Aug. 15 | Jan. 31 | Limited quota; 75 licenses cow or calf valid on private land |
| 12, 130 | 7 | Oct. 1 | Nov. 14 | Limited quota; 200 licenses cow or calf valid in Area 12 |
| | | Dec. 1 | Jan. 31 | Unused Area 12, 130 licenses valid on the Savage Meadows Hunter Management Area (HMA permission slip required) |
| 13 | | Oct. 15 | Oct. 31 | General license; any elk |
| | 7 | Oct. 1 | Nov. 14 | Limited quota; 100 licenses cow or calf |
| 15 | | Oct. 15 | Oct. 31 | General license; any elk |
| | 7 | Oct. 1 | Nov. 14 | Limited quota; 150 licenses cow or calf |

| Hunt Area | Type | Dates of Seasons Opens | Closes | Limitations |
|---|---|---|---|---|
| 16 | 1 | Oct. 1 | Oct. 31 | Limited quota; 200 licenses any elk |
| | 2 | Nov. 1 | Nov. 30 | Limited quota; 50 licenses any elk |
| | | Dec. 1 | Dec. 15 | Unused Area 16 Type 1 and Type 2 licenses valid on the Beer Mug Hunter Management Area (HMA permission slip required) |
| | | Jan. 1 | Jan. 31 | Unused Area 16 Type 1 and Type 2 licenses valid on the Beer Mug Hunter Management Area (HMA permission slip required) |
| | 4 | Oct. 1 | Jan. 31 | Limited quota; 300 licenses antlerless elk |
| | 6 | Aug. 15 | Sep. 30 | Limited quota; 150 licenses cow or calf valid on private land |
| | | Oct. 1 | Jan. 31 | Unused Area 16 Type 6 licenses valid in the entire area |
| 19 | 1 | Oct. 1 | Oct. 14 | Limited quota; 150 licenses any elk |
| | 2 | Nov. 1 | Nov. 20 | Limited quota; 150 licenses any elk |
| | 4 | Oct. 1 | Oct. 14 | Limited quota; 125 licenses antlerless elk |
| | 5 | Nov. 1 | Dec. 31 | Limited quota; 125 licenses antlerless elk |
| | 6 | Oct. 1 | Oct. 14 | Limited quota; 200 licenses cow or calf |
| | | Nov. 1 | Dec. 31 | Unused Area 19 Type 6 licenses |
| | | Nov. 21 | Dec. 31 | Unused Area 19 Type 1, Type 2 and Type 4 licenses valid for antlerless elk |
| 21 | | Oct. 15 | Oct. 24 | General license; any elk |
| | | Oct. 25 | Nov. 15 | General license; antlerless elk |
| | 6 | Oct. 8 | Nov. 15 | Limited quota; 450 licenses cow or calf |
| | | Dec. 1 | Jan. 31 | Unused Area 21 Type 6 licenses valid for cow or calf elk in Area 108 |
| | 7 | Sep. 1 | Dec. 15 | Limited quota; 125 licenses cow or calf valid on private land |
| 22 | 1 | Oct. 8 | Oct. 21 | Limited quota; 50 licenses any elk |
| | 4 | Oct. 8 | Nov. 30 | Limited quota; 50 licenses antlerless elk |
| | 6 | Oct. 8 | Oct. 31 | Limited quota; 50 licenses cow or calf valid in that portion of Area 22 in the Muddy Creek drainage |
| | | Nov. 1 | Nov. 30 | Unused Area 22 Type 6 licenses cow or calf valid in the entire area |
| 23 | 1 | Oct. 1 | Oct. 31 | Limited quota; 125 licenses any elk |
| | | Nov. 1 | Nov. 30 | Unused Area 23 Type 1 licenses valid for antlerless elk |
| | 4 | Oct. 1 | Nov. 30 | Limited quota; 125 licenses antlerless elk |
| | 6 | Oct. 1 | Nov. 30 | Limited quota; 175 licenses cow or calf |
| | 7 | Aug. 15 | Dec. 31 | Limited quota; 25 licenses cow or calf valid in that portion of Area 23 south and east of the Oregon Trail Road (Natrona County Road 319) and south of the Poison Spider Road (Natrona County Road 201); also valid in that portion of Area 16 in Natrona County |
| 24 | 1 | Oct. 1 | Oct. 14 | Limited quota; 200 licenses any elk |
| | 4 | Oct. 1 | Oct. 14 | Limited quota; 50 licenses antlerless elk |
| | 6 | Aug. 18 | Aug. 31 | Limited quota; 100 licenses cow or calf |
| 24, 128 | 5 | Nov. 1 | Nov. 30 | Limited quota; 200 licenses antlerless elk |
| 25, 27 | 1 | Oct. 1 | Oct. 31 | Limited quota; 200 licenses any elk |
| | | Nov. 1 | Nov. 20 | Unused Area 25, 27 Type 1 licenses valid for antlerless elk |
| 25 | 4 | Oct. 15 | Nov. 20 | Limited quota; 200 licenses antlerless elk |
| | 6 | Oct. 15 | Nov. 20 | Limited quota; 200 licenses cow or calf |

| Hunt Area | Type | Dates of Seasons Opens | Closes | Limitations |
|---|---|---|---|---|
| 28 | | Oct. 1 | Oct. 22 | General license; antlered elk |
| | 4 | Nov. 1 | Nov. 20 | Limited quota; 200 licenses antlerless elk |
| | 6 | Nov. 1 | Nov. 20 | Limited quota; 50 licenses cow or calf |
| 30 | 1 | Oct. 1 | Oct. 31 | Limited quota; 40 licenses any elk |
| | 4 | Oct. 6 | Nov. 11 | Limited quota; 40 licenses antlerless elk |
| 31 | 1 | Oct. 1 | Oct. 31 | Limited quota;100 licenses any elk |
| | 4 | Oct. 6 | Nov. 11 | Limited quota; 75 licenses antlerless elk |
| 32 | 1 | Oct. 1 | Oct. 31 | Limited quota; 75 licenses any elk |
| | 4 | Oct. 6 | Nov. 11 | Limited quota; 75 licenses antlerless elk |
| 33 | 1 | Oct. 9 | Oct. 31 | Limited quota; 200 licenses any elk |
| | | Nov. 1 | Nov. 30 | Unused Area 33 Type 1 licenses valid for antlerless elk |
| | 4 | Oct. 9 | Nov. 30 | Limited quota; 50 licenses antlerless elk |
| | 6 | Oct. 9 | Nov. 30 | Limited quota; 100 licenses cow or calf |
| 34 | 1 | Oct. 15 | Nov. 15 | Limited quota; 800 licenses any elk |
| | | Nov. 16 | Nov. 30 | Unused Area 34 Type 1 licenses valid for antlerless elk |
| | 6 | Oct. 15 | Nov. 30 | Limited quota; 600 licenses cow or calf valid in that portion of Area 34 off national forest |
| 35 | 1 | Oct. 15 | Nov. 5 | Limited quota; 150 licenses antlered elk |
| | 4 | Oct. 15 | Dec. 16 | Limited quota; 100 licenses antlerless elk |
| | 6 | Oct. 15 | Dec. 16 | Limited quota; 75 licenses cow or calf valid in that portion of Area 35 off national forest |
| | 9 | Sep. 1 | Sep. 30 | Limited quota; 50 licenses any elk, archery only |
| 36 | | Oct. 15 | Nov. 5 | General license; antlered elk |
| | 4 | Oct. 15 | Nov. 30 | Limited quota; 200 licenses antlerless elk |
| | 9 | Sep. 1 | Sep. 30 | Limited quota; 50 licenses any elk, archery only |
| 37 | | Oct. 15 | Nov. 5 | General license; any elk |
| | 6 | Sep. 1 | Sep. 30 | Limited quota; 400 licenses cow or calf valid in that portion of Area 37 north of Wolf Creek Trail (U.S.F.S. Trail 001) on national forest |
| | | Oct. 1 | Nov. 30 | Unused Area 37 Type 6 licenses valid in the entire area |
| | | Dec. 1 | Dec. 16 | Unused Area 37 Type 6 licenses valid in that portion of Area 37 south or east of Little Goose Creek |
| | 9 | Sep. 1 | Sep. 30 | Limited quota; 150 licenses any elk valid in that portion of Area 37 south of Wolf Creek Trail (U.S.F.S. Trail 001) or off national forest, archery only |

| Hunt Area | Type | Dates of Seasons Opens | Closes | Limitations |
|---|---|---|---|---|
| 38 | 1 | Oct. 15 | Nov. 5 | Limited quota; 400 licenses any elk |
| | | Nov. 6 | Nov. 15 | Unused Area 38 Type 1 licenses valid for antlerless elk |
| | 4 | Oct. 15 | Nov. 15 | Limited quota; 500 licenses antlerless elk valid on private land or in that portion of Area 38 north of Columbus Creek, the Fools Creek Road (U.S.F.S. Road 168), the Burgess Road (U.S.F.S. Road 15) to Burgess Junction and U.S. Highway 14A |
| | 9 | Sep. 1 | Sep. 30 | Limited quota; 250 licenses any elk, archery only |
| 39 | 1 | Oct. 15 | Nov. 4 | Limited quota; 100 licenses any elk |
| | | Nov. 5 | Nov. 15 | Unused Area 39 Type 1 licenses valid for antlerless elk |
| | 2 | Oct. 15 | Nov. 4 | Limited quota; 75 licenses antlered elk |
| | 4 | Oct. 15 | Nov. 15 | Limited quota; 75 licenses antlerless elk |
| | 9 | Sep. 1 | Sep. 30 | Limited quota; 70 licenses any elk, archery only |
| 40 | 1 | Oct. 15 | Nov. 4 | Limited quota; 175 licenses any elk |
| | 4 | Oct. 15 | Dec. 9 | Limited quota; 300 licenses antlerless elk |
| | 6 | Sep. 1 | Oct. 14 | Limited quota; 250 licenses cow or calf valid in that portion of Area 40 off national forest |
| | | Oct. 15 | Dec. 9 | Unused Area 40 Type 6 licenses valid in the entire area |
| | 9 | Sep. 1 | Sep. 30 | Limited quota; 50 licenses any elk, archery only |
| 41, 42 | 1 | Oct. 15 | Nov. 4 | Limited quota; 375 licenses any elk |
| | 4 | Oct. 15 | Nov. 4 | Limited quota; 400 licenses antlerless elk |
| | | Nov. 17 | Dec. 9 | Unused Area 41, 42 Type 4 licenses |
| | 6 | Oct. 10 | Nov. 4 | Limited quota; 75 licenses cow or calf |
| | | Nov. 17 | Dec. 9 | Unused Area 41, 42 Type 6 licenses |
| | 9 | Sep. 1 | Sep. 30 | Limited quota; 125 licenses any elk, archery only |
| 45 | 1 | Oct. 15 | Nov. 4 | Limited quota; 350 licenses any elk |
| | 4 | Oct. 15 | Nov. 15 | Limited quota; 175 licenses antlerless elk |
| | | Nov. 16 | Nov. 30 | Unused Area 45 Type 4 licenses valid off national forest |
| | 5 | Oct. 1 | Oct. 9 | Limited quota; 175 licenses antlerless elk valid in that portion of Area 45 off national forest |
| | | Oct. 10 | Nov. 15 | Unused Area 45 Type 5 licenses valid in the entire area |
| | 9 | Sep. 1 | Sep. 30 | Limited quota; 150 licenses any elk, archery only |
| 47 | 1 | Oct. 9 | Oct. 31 | Limited quota; 200 licenses any elk |
| | 2 | Oct. 9 | Oct. 31 | Limited quota; 25 licenses any elk valid in that portion of Area 47 in Fremont County |
| | | Nov. 1 | Nov. 18 | Unused Area 47 Type 1 and Type 2 licenses valid for antlerless elk |
| | 6 | Oct. 9 | Nov. 18 | Limited quota; 250 licenses cow or calf |
| | | Dec. 1 | Dec. 23 | Unused Area 47 Type 1, Type 2 and Type 6 licenses valid for antlerless elk |
| 48 | 1 | Oct. 9 | Oct. 31 | Limited quota; 300 licenses any elk |
| | 4 | Oct. 9 | Oct. 31 | Limited quota; 50 licenses antlerless elk |
| | 6 | Oct. 9 | Oct. 31 | Limited quota; 500 licenses cow or calf |
| | | Nov. 10 | Dec. 23 | Unused Area 48 Type 1, Type 4 and Type 6 licenses valid for antlerless elk |

| Hunt Area | Type | Dates of Opens | Seasons Closes | Limitations |
|---|---|---|---|---|
| 49 | 1 | Oct. 9 | Oct. 31 | Limited quota; 300 licenses any elk |
| | | Nov. 1 | Dec. 23 | Unused Area 49 Type 1 licenses valid for antlerless elk |
| | 4 | Oct. 9 | Dec. 23 | Limited quota; 50 licenses antlerless elk |
| | 6 | Sep. 1 | Dec. 23 | Limited quota; 75 licenses cow or calf |
| | 7 | Oct. 9 | Dec. 23 | Limited quota; 500 licenses cow or calf |
| 50 | 1 | Oct. 1 | Oct. 31 | Limited quota; 20 licenses any elk |
| | 4 | Nov. 16 | Dec. 15 | Limited quota; 40 licenses antlerless elk |
| | 9 | Sep. 1 | Sep. 30 | Limited quota; 20 licenses any elk, archery only |
| 51 | 1 | Oct. 1 | Oct. 31 | Limited quota; 100 licenses any elk |
| | 9 | Sep. 1 | Sep. 30 | Limited quota; 50 licenses any elk, archery only |
| 51, 52, 53 | 4 | Nov. 16 | Nov. 21 | Limited quota; 100 licenses antlerless elk |
| | | Nov. 22 | Dec. 15 | Unused Area 51, 52, 53 Type 4 licenses valid only in Area 52 and Area 53 |
| 52, 53 | 1 | Oct. 1 | Oct. 31 | Limited quota; 40 licenses any elk |
| | 9 | Sep. 1 | Sep. 30 | Limited quota; 30 licenses any elk, archery only |
| 54, 65 | 1 | Oct. 1 | Nov. 30 | Limited quota; 50 licenses any elk |
| | 4 | Sep. 1 | Sep. 30 | Limited quota; 50 licenses antlerless elk |
| | 5 | Oct. 1 | Oct. 31 | Limited quota; 50 licenses antlerless elk |
| | 6 | Nov. 1 | Nov. 30 | Limited quota; 200 licenses cow or calf |
| | 7 | Dec. 1 | Dec. 31 | Limited quota; 200 licenses cow or calf |
| | 9 | Aug. 15 | Sep. 30 | Limited quota; 25 licenses any elk, archery only |
| 55 | | Oct. 1 | Oct. 21 | General license; antlered elk |
| | 9 | Sep. 1 | Sep. 30 | Limited quota; 20 licenses any elk, archery only |
| 56 | | Oct. 1 | Oct. 21 | General license; antlered elk |
| | 4 | Nov. 1 | Nov. 15 | Limited quota; 50 licenses antlerless elk valid in that portion of Area 56 in the South Fork of the Shoshone River drainage |
| | | Nov. 16 | Dec. 23 | Unused Area 56 Type 4 licenses valid in the entire area |
| | 5 | Nov. 1 | Dec. 23 | Limited quota; 100 licenses antlerless elk valid in that portion of Area 56 off national forest |
| | 6 | Nov. 16 | Dec. 23 | Limited quota; 100 licenses cow or calf valid in that portion of Area 56 in the South Fork of the Shoshone River drainage |
| | 9 | Sep. 1 | Sep. 30 | Limited quota; 30 licenses any elk, archery only |
| 58 | 1 | Oct. 1 | Nov. 30 | Limited quota; 35 licenses any elk |
| | 4 | Oct. 1 | Dec. 23 | Limited quota; 150 licenses antlerless elk |
| | 6 | Oct. 1 | Dec. 23 | Limited quota; 250 licenses cow or calf |
| | | Jan. 5 | Jan. 13 | Unused Area 58 Type 4 and Type 6 licenses |
| 59 | | Oct. 1 | Oct. 21 | General license; antlered elk |
| | 1 | Nov. 1 | Nov. 15 | Limited quota; 10 licenses any elk |
| | 4 | Nov. 1 | Dec. 23 | Limited quota; 125 licenses antlerless elk |
| | 6 | Nov. 1 | Dec. 23 | Limited quota; 250 licenses cow or calf |
| | 9 | Sep. 1 | Sep. 30 | Limited quota; 25 licenses any elk, archery only |
| 60 | | Sep. 10 | Oct. 21 | General license; any elk |
| | 9 | Sep. 1 | Sep. 30 | Limited quota; 20 licenses any elk, archery only |

| Hunt Area | Type | Dates of Seasons Opens | Closes | Limitations |
|---|---|---|---|---|
| 61 | 1 | Oct. 1 | Oct. 31 | Limited quota; 150 licenses any elk valid in that portion of Area 61 within the Washakie Wilderness, also valid in that portion of Area 62 within the Washakie Wilderness south of Avalanche Creek |
| | | Nov. 1 | Dec. 23 | Unused Area 61 Type 1 licenses valid for antlerless elk in the entire area |
| | 2 | Oct. 15 | Nov. 15 | Limited quota; 50 licenses any elk |
| | 4 | Oct. 15 | Dec. 23 | Limited quota; 50 licenses antlerless elk |
| | 6 | Nov. 1 | Nov. 14 | Limited quota; 600 licenses cow or calf valid in that portion of Area 61 within the Washakie Wilderness |
| | | Nov. 15 | Dec. 23 | Unused Area 61 Type 6 licenses valid in the entire area, also valid in Area 66 and that portion of Area 58 within the Dry Creek Drainage |
| | | Jan. 5 | Jan. 13 | Unused Area 61 Type 6 licenses, also valid in Area 66 and that portion of Area 58 within the Dry Creek Drainage |
| | 7 | Sep. 1 | Dec. 23 | Limited quota; 400 licenses cow or calf valid in that portion of Area 61 north of and including the Rawhide Creek drainage, also valid in Area 66 and that portion of Area 58 within the Dry Creek Drainage |
| | | Jan. 5 | Jan. 13 | Unused Area 61 Type 7 licenses |
| 62 | 1 | Oct. 1 | Oct. 21 | Limited quota; 125 licenses any elk |
| | 4 | Oct. 1 | Oct. 21 | Limited quota; 50 licenses antlerless elk |
| | 5 | Oct. 22 | Dec. 23 | Limited quota; 175 licenses antlerless elk, also valid in Area 63 |
| | | Dec. 1 | Dec. 23 | Unused Area 62 Type 1 and Type 4 licenses valid for antlerless elk, also valid in Area 63 |
| 63, 64 | 1 | Oct. 1 | Oct. 21 | Limited quota; 200 licenses any elk |
| | | Nov. 1 | Dec. 23 | Unused Area 63, 64 Type 1 licenses valid for antlerless elk |
| 63 | 4 | Oct. 1 | Dec. 23 | Limited quota; 175 licenses antlerless elk |
| | 6 | Aug. 15 | Oct. 31 | Limited quota; 300 licenses cow or calf valid off national forest in that portion of Area 63 north of Gooseberry Creek |
| | | Nov. 1 | Dec. 23 | Unused Area 63 Type 6 licenses valid off national forest, also valid in Area 62 |
| 64 | 2 | Nov. 1 | Nov. 15 | Limited quota; 100 licenses any elk |
| | | Nov. 16 | Dec. 23 | Unused Area 64 Type 2 licenses valid for antlerless elk |
| | 6 | Nov. 1 | Dec. 23 | Limited quota; 150 licenses cow or calf valid in that portion of Area 64 south of and including the Cottonwood Creek drainage |
| | 7 | Nov. 15 | Dec. 23 | Limited quota; 250 licenses cow or calf |
| 66 | | Sep. 1 | Dec. 23 | General license; any elk |
| | 6 | Sep. 1 | Dec. 23 | Limited quota; 100 licenses cow or calf |
| 67, 68 | | Oct. 1 | Oct. 31 | General license; antlered elk |
| 67 | 4 | Nov. 1 | Nov. 30 | Limited quota; 50 licenses antlerless elk |
| | 5 | Nov. 15 | Dec. 15 | Limited quota; 400 licenses antlerless elk |
| | 6 | Nov. 15 | Dec. 15 | Limited quota; 700 licenses cow or calf valid in that portion of Area 67 west of the Wiggins Fork and the East Fork of the Wind River |

| Hunt Area | Type | Dates of Opens | Seasons Closes | Limitations |
|---|---|---|---|---|
| 67, 68, 69 | 9 | Sep. 1 | Sep. 30 | Limited quota; 125 licenses any elk, archery only |
| 68 | 4 | Nov. 1 | Nov. 30 | Limited quota; 50 licenses antlerless elk |
| | 6 | Nov. 1 | Nov. 30 | Limited quota; 150 licenses cow or calf |
| 69 | | Oct. 1 | Oct. 31 | General license; any elk |
| | | Nov. 1 | Nov. 30 | General license; antlerless elk |
| | 6 | Oct. 1 | Nov. 30 | Limited quota; 75 licenses cow or calf |
| 70 | | Sep. 20 | Oct. 31 | General license; antlered elk, spikes excluded - SEE SECTION 7 |
| | | Nov. 1 | Nov. 4 | General license; antlered elk, spikes excluded; valid in that portion of Area 70 north and west of Pacific Creek and Mink Creek - SEE SECTION 7 |
| 71 | | Sep. 20 | Nov. 4 | General license; antlered elk, spikes excluded - SEE SECTION 7 |
| 72 | | | | CLOSED |
| 73 | | Sep. 20 | Oct. 25 | General license; antlered elk |
| 75 | 4 | Oct. 6 | Nov. 16 | Limited quota; 350 licenses antlerless elk - SEE SECTIONS 7 and 8 |
| | | Nov. 17 | Dec. 2 | Unused Area 75 Type 4 licenses; the Antelope Flats portion of Area 75 shall be closed - SEE SECTIONS 7 and 8 |
| | 6 | Oct. 6 | Nov. 16 | Limited quota; 350 licenses cow or calf - SEE SECTIONS 7 and 8 |
| | | Nov. 17 | Dec. 2 | Unused Area 75 Type 6 licenses; the Antelope Flats portion of Area 75 shall be closed - SEE SECTIONS 7 and 8 |
| 77 | | Oct. 6 | Oct. 7 | General license and unused limited quota licenses, excluding limited quota cow or calf licenses and limited quota archery only licenses, valid for any elk; 70 National Elk Refuge permits may be issued only for youths 12 through 17 years of age - SEE SECTIONS 7 and 8 |
| | | Oct. 8 | Oct. 14 | General license and unused limited quota licenses, excluding limited quota cow or calf licenses and limited quota archery only licenses, any elk - SEE SECTIONS 7 and 8 |
| | | Oct. 15 | Dec. 16 | General license and Unused limited quota licenses; excluding limited quota archery only licenses, antlerless elk only - SEE SECTIONS 7 and 8 |
| 78 | 1 | Sep. 26 | Jan. 31 | Limited quota; 50 licenses any elk - SEE SECTION 7 |
| | 4 | Aug. 18 | Sep. 9 | Limited quota; 50 licenses antlerless elk valid on private land; access to private land is limited - SEE SECTION 7 |
| | | Sep. 10 | Jan. 31 | Unused Area 78 Type 4 licenses valid in the entire area - SEE SECTION 7 |
| | 6 | Aug. 18 | Sep. 9 | Limited quota; 175 licenses cow or calf, valid on private land; access to private land is limited - SEE SECTION 7 |
| | | Sep. 10 | Jan. 31 | Unused Area 78 Type 6 licenses valid in the entire area - SEE SECTION 7 |

| Hunt Area | Type | Dates of Opens | Seasons Closes | Limitations |
|---|---|---|---|---|
| 79 | 4 | Oct. 6 | Nov. 4 | Limited quota; 25 licenses antlerless elk; also valid in Area 75 - SEE SECTIONS 7 and 8 |
| | | Nov. 5 | Nov. 16 | Unused Area 79 Type 4 licenses valid in Area 75 - SEE SECTIONS 7 and 8 |
| | | Nov. 17 | Dec. 2 | Unused Area 79 Type 4 licenses valid in Area 75. The Antelope Flats portion of Area 75 shall be closed – SEE SECTIONS 7 and 8 |
| 80 | | Sep. 26 | Oct. 31 | General license; any elk - SEE SECTION 7 |
| | | Nov. 1 | Nov. 16 | General license; antlerless elk - SEE SECTION 7 |
| | 4 | Sep. 10 | Nov. 16 | Limited quota; 25 licenses antlerless elk - SEE SECTION 7 |
| | | Nov. 17 | Nov. 30 | General license and unused Area 80 Type 4 licenses valid for antlerless elk in that portion of Area 80 south of the Curtis Canyon Road (U.S.F.S. Road 30440) and the Goodwin Lake Trail (U.S.F.S. Trail 016) - SEE SECTION 7 |
| 81 | | Sep. 26 | Oct. 25 | General license; antlered elk, spikes excluded - SEE SECTION 7 |
| 82 | | Sep. 26 | Oct. 25 | General license; antlered elk, spikes excluded - SEE SECTION 7 |
| | 4 | Sep. 10 | Oct. 25 | Limited quota; 25 licenses antlerless elk - SEE SECTION 7 |
| 83 | | Oct. 1 | Oct. 25 | General license; antlered elk, spikes excluded - SEE SECTION 7 |
| 84 | | Sep. 26 | Oct. 31 | General license; any elk - SEE SECTION 7 |
| | 1 | Nov. 1 | Jan. 31 | Limited quota; 20 licenses any elk valid in that portion of Area 84 on private land west of U.S. Highway 191 and north and east of the Snake River starting at the South Park Bridge; access to private land is limited - SEE SECTION 7 |
| | 6 | Sep. 10 | Nov. 20 | Limited quota; 400 licenses cow or calf; that portion of Area 84 east and south of Granite Creek to the Hoback River shall be closed after October 31 - SEE SECTION 7 |
| | | Dec. 1 | Jan. 31 | Unused Area 84 Type 6 and Area 85 Type 6 licenses valid in that portion of Area 84 on private land west of U.S. Highway 191 and north and east of the Snake River starting at the South Park Bridge; access to private land is limited - SEE SECTION 7 |
| 85 | | Sep. 26 | Oct. 31 | General license; any elk - SEE SECTION 7 |
| | 6 | Sep. 10 | Nov. 15 | Limited quota; 100 licenses cow or calf - SEE SECTION 7 |
| | | Nov. 16 | Jan. 31 | Unused Area 84 Type 6 and Area 85 Type 6 licenses valid on private land in that portion of Area 85 north of Butler Creek; access to private land is limited - SEE SECTION 7 |
| 86 | | Sep. 26 | Oct. 31 | General license; any elk - SEE SECTION 7 |
| 87 | | Oct. 15 | Oct. 31 | General license; any elk – valid in that portion of Area 87 south of U.S. Highway 191 - SEE SECTION 7 |
| | | Oct. 15 | Oct. 31 | General license; antlered elk valid in that portion of Area 87 north of U.S. Highway 191 – SEE SECTION 7 |
| | 6 | Nov. 19 | Jan. 31 | Limited quota; 25 licenses cow or calf valid in that portion of Area 87 south and east of Dell Creek, north and east of U.S. Highway 191, and west of the North Fork of Fisherman Creek - SEE SECTION 7 |
| 88 | 1 | Oct. 1 | Oct. 31 | Limited quota; 40 licenses any elk - SEE SECTION 7 |

| Hunt Area | Type | Dates of Opens | Seasons Closes | Limitations |
|---|---|---|---|---|
| 89 | | Oct. 15 | Oct. 17 | General license; any elk - SEE SECTION 7 |
| | | Oct. 18 | Oct. 24 | General license; antlered elk - SEE SECTION 7 |
| 90 | | Oct. 15 | Oct. 31 | General license; any elk - SEE SECTION 7 |
| | | Nov. 1 | Nov. 15 | General license; antlerless elk - SEE SECTION 7 |
| | 6 | Oct. 15 | Nov. 15 | Limited quota; 200 licenses cow or calf - SEE SECTION 7 |
| 91 | | Oct. 15 | Oct. 31 | General license; any elk - SEE SECTION 7 |
| | 1 | Oct. 1 | Oct. 31 | Limited quota; 100 licenses any elk - SEE SECTION 7 |
| | | Nov. 1 | Dec. 31 | Unused Area 91 Type 1 licenses valid for antlerless elk - SEE SECTION 7 |
| | 6 | Oct. 1 | Dec. 31 | Limited quota; 175 licenses cow or calf - SEE SECTION 7 |
| | | Jan. 1 | Jan. 31 | Unused Area 91 Type 6 licenses . In that portion of Area 91 south of Cedar Creek and east of Muddy String Road (Lincoln County Road 117), north of Lost Creek Road (Lincoln County Road 120), and north of Lost Creek, off national forest, archery only - SEE SECTION 7 |
| 92 | | Oct. 1 | Oct. 14 | General license; antlerless elk - SEE SECTION 7 |
| | | Oct. 15 | Oct. 31 | General license; any elk - SEE SECTION 7 |
| | | Nov. 1 | Nov. 20 | General license; antlerless elk - SEE SECTION 7 |
| | 6 | Oct. 1 | Nov. 20 | Limited quota; 500 licenses cow or calf - SEE SECTION 7 |
| | | Nov. 21 | Jan. 31 | Unused Area 92 Type 6 licenses valid off national forest in that portion of Area 92 east of Sublette County Roads 115, 116 and 117 and south of the North Beaver Road - SEE SECTION 7 |
| 93 | 1 | Oct. 1 | Oct. 31 | Limited quota; 175 licenses any elk - SEE SECTION 7 |
| | | Nov. 1 | Nov. 20 | Unused Area 93 Type 1 licenses valid for antlerless elk - SEE SECTION 7 |
| | 4 | Oct. 1 | Nov. 20 | Limited quota; 50 licenses antlerless elk - SEE SECTION 7 |
| | 6 | Oct. 1 | Nov. 20 | Limited quota; 250 licenses cow or calf - SEE SECTION 7 |
| 94 | | Oct. 1 | Oct. 14 | General license; antlerless elk - SEE SECTION 7 |
| | | Oct. 15 | Oct. 31 | General license; any elk - SEE SECTION 7 |
| | | Nov. 1 | Nov. 20 | General license; antlerless elk - SEE SECTION 7 |
| | 6 | Oct. 1 | Nov. 20 | Limited quota; 550 licenses cow or calf - SEE SECTION 7 |
| | | Nov. 21 | Jan. 31 | Unused Area 94 Type 6 licenses valid on the Big Piney Hunter Management Area (HMA permission slip required) - SEE SECTION 7 |
| 95 | 1 | Oct. 15 | Nov. 5 | Limited quota; 175 licenses any elk - SEE SECTION 7 |
| | 2 | Oct. 1 | Nov. 5 | Limited quota; 30 licenses any elk valid in that portion of Area 95 within the Green River Drainage upstream from the outlet of Lower Green River Lake, including that portion east and south of Mill Creek - SEE SECTION 7 |
| | 4 | Oct. 15 | Nov. 5 | Limited quota; 300 licenses antlerless elk - SEE SECTION 7 |
| | 5 | Oct. 1 | Oct. 14 | Limited quota; 25 licenses antlerless elk valid in that portion of Area 95 within the Green River Drainage upstream from the outlet of Lower Green River Lake, including that portion east and south of Mill Creek - SEE SECTION 7 |
| | | Oct. 15 | Nov. 5 | Unused Area 95 Type 5 licenses valid in the entire area – SEE SECTION 7 |
| | 6 | Oct. 15 | Nov. 5 | Limited quota; 50 licenses cow or calf - SEE SECTION 7 |

| Hunt Area | Type | Dates of Opens | Seasons Closes | Limitations |
|---|---|---|---|---|
| 96 | | Oct. 15 | Oct. 31 | General license; any elk - SEE SECTION 7 |
| | 1 | Oct. 1 | Oct. 31 | Limited quota; 200 licenses any elk - SEE SECTION 7 |
| | | Nov. 1 | Nov. 20 | Unused Area 96 Type 1 licenses valid for antlerless elk - SEE SECTION 7 |
| | 4 | Oct. 1 | Nov. 20 | Limited quota; 50 licenses antlerless elk - SEE SECTION 7 |
| | 6 | Oct. 1 | Nov. 20 | Limited quota; 150 licenses cow or calf - SEE SECTION 7 |
| 97 | | Oct. 1 | Oct. 31 | General license; any elk - SEE SECTION 7 |
| | 1 | Sep. 20 | Oct. 31 | Limited quota; 300 licenses any elk - SEE SECTION 7 |
| | | Nov. 1 | Nov. 15 | Unused Area 97 Type 1 licenses valid for antlerless elk - SEE SECTION 7 |
| | 6 | Sep. 20 | Nov. 15 | Limited quota; 75 licenses cow or calf - SEE SECTION 7 |
| 98 | | Oct. 1 | Oct. 31 | General license; any elk - SEE SECTION 7 |
| | 1 | Sep. 20 | Oct. 31 | Limited quota; 350 licenses any elk - SEE SECTION 7 |
| | | Nov. 1 | Nov. 15 | Unused Area 98 Type 1 licenses valid for antlerless elk - SEE SECTION 7 |
| | | Jan. 16 | Jan. 31 | Unused Area 98 Type 1 licenses valid for any elk on the Chimney Butte Hunter Management Area (HMA permission slip required) – SEE SECTION 7 |
| | 4 | Sep. 20 | Nov. 15 | Limited quota; 75 licenses antlerless elk - SEE SECTION 7 |
| | 6 | Sep. 20 | Nov. 15 | Limited quota; 175 license cow or calf - SEE SECTION 7 |
| | | Nov. 16 | Jan. 31 | Unused Area 98 Type 1, Type 4 and Type 6 licenses valid for antlerless elk in that portion of Area 98 between Scab Creek and the East Fork River drainage, excluding Irish Canyon Creek and Muddy Creek drainages – SEE SECTION 7 |
| 99 | 1 | Oct. 1 | Oct. 31 | Limited quota; 200 licenses any elk |
| | 4 | Oct. 1 | Nov. 20 | Limited quota; 225 licenses antlerless elk |
| 100 | 1 | Oct. 15 | Oct. 31 | Limited quota; 175 licenses antlered elk |
| | 4 | Oct. 15 | Oct. 31 | Limited quota; 125 licenses antlerless elk |
| | 6 | Oct. 1 | Nov. 20 | Limited quota; 50 licenses cow or calf valid in that portion of Area 100 east of the Red Creek Road (B.L.M. Road 3219) and north of the Rocky Crossing Road (B.L.M. Road 3214) and the Osborne Road (B.L.M. Road 3212) |
| | 7 | Oct. 1 | Oct. 31 | Limited quota; 50 licenses cow or calf valid in that portion of Area 100 east of U.S. Highway 191, south of Sweetwater County Road 17 and Sweetwater County Road 15, and west of Sweetwater County Road 19 |
| 102 | | Oct. 15 | Oct. 24 | General license; any elk |
| | | Oct. 25 | Nov. 11 | General license; antlerless elk |
| | 6 | Oct. 1 | Nov. 18 | Limited quota; 500 licenses cow or calf |
| | | Dec. 1 | Dec. 14 | Unused Area 102 Type 6 licenses |
| | 7 | Dec. 15 | Jan. 31 | Limited quota; 25 licenses cow or calf |
| 103 | | Oct. 15 | Oct. 24 | General license; any elk |
| | | Oct. 25 | Nov. 11 | General license; antlerless elk |
| | 6 | Oct. 1 | Nov. 18 | Limited quota; 100 licenses cow or calf |
| | | Dec. 15 | Jan. 31 | Unused Area 103 Type 6 licenses |

| Hunt Area | Type | Dates of Opens | Seasons Closes | Limitations |
|---|---|---|---|---|
| 104 | | Oct. 15 | Oct. 24 | General license; any elk |
| | | Oct. 25 | Nov. 30 | General license; antlerless elk |
| | 6 | Oct. 1 | Dec. 14 | Limited quota; 500 licenses cow or calf |
| | 7 | Dec. 15 | Dec. 31 | Limited quota; 50 licenses cow or calf |
| | | Jan. 1 | Jan. 31 | Unused Area 104 Type 7 licenses valid in that portion of Area 104 west of U.S. Highway 30 and east of Lincoln County Road 207 |
| 105 | | Oct. 15 | Oct. 31 | General license; any elk |
| 106 | | Oct. 15 | Oct. 31 | General license; any elk |
| | 1 | Nov. 15 | Dec. 31 | Limited quota; 50 licenses any elk valid in that portion of Area 106 west of Muddy Creek or north of Wyoming Highway 410 and Uinta County Road 204 |
| | 4 | Nov. 15 | Dec. 31 | Limited quota; 50 licenses antlerless elk |
| | | Jan. 1 | Jan. 31 | Unused Area 106 Type 4 licenses valid in that portion of Area 106 west of Muddy Creek or north of Wyoming Highway 410 and Uinta County Road 204 |
| | 7 | Aug. 20 | Jan. 31 | Limited quota; 200 licenses cow or calf valid in that portion of Area 106 west of Muddy Creek or north of Wyoming Highway 410 and Uinta County Road 204 |
| 107 | | Oct. 15 | Oct. 31 | General license; any elk |
| | 4 | Nov. 15 | Dec. 31 | Limited quota; 100 licenses antlerless elk |
| | | Jan. 1 | Jan. 31 | Unused Area 107 Type 4 licenses valid in that portion of Area 107 east of Wyoming Highway 414 or south of the Henry's Fork River or within one (1) mile north of the Henry's Fork River west of Wyoming Highway 414 |
| 108 | 1 | Oct. 11 | Oct. 31 | Limited quota; 75 licenses any elk |
| | 4 | Oct. 11 | Nov. 30 | Limited quota; 100 licenses antlerless elk |
| | 6 | Oct. 11 | Nov. 30 | Limited quota; 100 licenses cow or calf |
| | 7 | Dec. 1 | Jan. 31 | Limited quota; 500 licenses cow or calf |
| | | Dec. 1 | Jan. 31 | Unused Area 108 Type 1, Type 4 and Type 6 licenses valid for antlerless elk |
| 110 | | Oct. 15 | Oct. 31 | General license; any elk |
| | 7 | Oct. 1 | Nov. 14 | Limited quota; 100 licenses cow or calf |
| 111 | 1 | Oct. 10 | Oct. 31 | Limited quota; 75 licenses any elk |
| | 4 | Oct. 10 | Nov. 30 | Limited quota; 50 licenses antlerless elk |
| | 6 | Oct. 10 | Nov. 30 | Limited quota; 100 licenses cow or calf valid in that portion of Area 111 off the Wyoming Game and Fish Commission's Morgan Creek Wildlife Habitat Management Area |
| 113 | 1 | Nov. 5 | Nov. 30 | Limited quota; 30 licenses any elk |
| | 4 | Nov. 5 | Nov. 30 | Limited quota; 60 licenses antlerless elk |
| 114 | 1 | Oct. 1 | Jan. 31 | Limited quota; 100 licenses any elk |
| | 6 | Aug. 15 | Jan. 31 | Limited quota; 150 licenses cow or calf |

| Hunt Area | Type | Dates of Seasons Opens | Closes | Limitations |
|---|---|---|---|---|
| 116 | 1 | Oct. 15 | Nov. 30 | Limited quota; 200 licenses any elk also valid in that portion of Area 129 in Crook County |
| | | Dec. 1 | Jan. 31 | Unused Area 116 Type 1 licenses valid for antlerless elk, also valid in that portion of Area 129 in Crook County |
| | 4 | Oct. 15 | Jan. 31 | Limited quota; 100 licenses antlerless elk also valid in that portion of Area 129 in Crook County |
| | 6 | Oct. 15 | Jan. 31 | Limited quota; 150 licenses cow or calf also valid in that portion of Area 129 in Crook County |
| 117 | 1 | Oct. 15 | Nov. 30 | Limited quota; 350 licenses any elk |
| | | Dec. 1 | Jan. 31 | Unused Area 117 Type 1 licenses valid for antlerless elk |
| | 4 | Oct. 15 | Jan. 31 | Limited quota; 300 licenses antlerless elk |
| | 6 | Oct. 15 | Jan. 31 | Limited quota; 375 licenses cow or calf |
| | 8 | Aug. 15 | Oct. 14 | Limited quota; 50 licenses cow or calf valid off national forest |
| 118 | 1 | Oct. 15 | Oct. 31 | Limited quota; 35 licenses any elk |
| | 4 | Oct. 15 | Oct. 31 | Limited quota; 80 licenses antlerless elk |
| | 6 | Oct. 1 | Nov. 30 | Limited quota; 40 licenses cow or calf valid in that portion of Area 118 south and east of Separation Creek |
| 120 | 1 | Oct. 9 | Oct. 31 | Limited quota; 100 licenses any elk |
| | | Nov. 1 | Nov. 30 | Unused Area 120 Type 1 licenses valid for antlerless elk |
| | 4 | Oct. 9 | Nov. 30 | Limited quota; 75 licenses antlerless elk |
| | 5 | Nov. 1 | Nov. 30 | Limited quota; 25 licenses antlerless elk |
| | 6 | Oct. 9 | Nov. 30 | Limited quota; 50 licenses cow or calf |
| 121 | 1 | Nov. 1 | Nov. 30 | Limited quota; 100 licenses any elk |
| | 4 | Oct. 1 | Oct. 31 | Limited quota; 25 licenses antlerless elk |
| | 5 | Nov. 1 | Dec. 31 | Limited quota; 125 licenses antlerless elk |
| | 6 | Nov. 1 | Dec. 31 | Limited quota; 125 licenses cow or calf |
| 122 | 1 | Oct. 15 | Nov. 30 | Limited quota; 50 licenses any elk |
| | | Dec. 1 | Dec. 14 | Unused Area 122 Type 1 licenses valid for antlerless elk |
| | 6 | Oct. 15 | Dec. 14 | Limited quota; 100 licenses cow or calf |
| 123 | 4 | Oct. 21 | Nov. 11 | Limited quota; 100 licenses antlerless elk |
| 124 | 1 | Oct. 15 | Nov. 30 | Limited quota; 40 licenses any elk |
| | 4 | Oct. 15 | Nov. 30 | Limited quota; 100 licenses antlerless elk |
| 125 | 1 | Oct. 1 | Dec. 31 | Limited quota; 150 licenses any elk |
| | | Jan. 1 | Jan. 31 | Unused Area 125 Type 1 licenses valid for antlerless elk |
| | 6 | Oct. 1 | Jan. 31 | Limited quota; 200 licenses cow or calf |
| 126 | | Oct. 1 | Oct. 31 | General license; any elk |
| | | Nov. 1 | Nov. 30 | General license; antlerless elk |
| 127 | | Oct. 1 | Oct. 31 | General license; any elk |
| | | Nov. 1 | Dec. 31 | General license; antlerless elk |
| 128 | | Oct. 1 | Oct. 14 | General license; any elk |
| 129 | | Sep. 1 | Oct. 31 | General license; any elk |
| | | Nov. 1 | Nov. 30 | General license; antlerless elk |
| | 6 | Sep. 1 | Nov. 30 | Limited quota; 150 licenses cow or calf |
| 130 | | Oct. 1 | Oct. 23 | General license, any elk |

Please see Important Hunting Information section of the Elk Hunting Regulations brochure regarding Chronic Wasting Disease.

**Section 4. Special Archery Seasons.** Hunt Areas listed in this Section shall have special archery hunting seasons during the dates specified in this Section. Archers shall possess a general elk license or a limited quota elk license in addition to an archery license in order to hunt elk during any special archery season.

Archers with general elk licenses shall only hunt in those Hunt Areas, or portion of the Hunt Area(s) specified in Section 3 as open to hunting with a general license and may take any elk.

Archers with limited quota elk licenses may only hunt in the Hunt Area(s) or portion of the Hunt Area(s) specified in Section 3 for which their license is valid. Archers shall only hunt the sex of elk allowed to be taken on the earliest opening date for which their license type is valid as specified in Section 3. Archers with limited quota Type 9 elk licenses are not required to obtain an archery license in addition to the Type 9 license.

| **Hunt Area** | **Dates of Seasons** | |
|---|---|---|
| | **Opens** | **Closes** |
| 1, 5-16, 19, 21-25, 27, 28, 30-34, 47-49, 54, 56, 58, 59, 61-65, 83, 87-96, 99, 100, 102-111, 113, 114, 116-118, 120-122, 124-128, 130 | Sep. 1 | Sep. 30 |
| 3 | Sep. 1 | Sep. 14 |
| 35-37, 41, 42, 45, 67-69 | Sep. 15 | Sep. 30 |
| 60, 66, 123 | Sep. 1 | Sep. 9 |
| 70, 71, 73, 97, 98 | Sep. 1 | Sep. 19 |
| 78, 80-82, 84-86 | Sep. 1 | Sep. 25 |

**Section 5. Disabled Hunter Season Extension.**

(a) Any person qualified for and in possession of a Disabled Hunter Permit issued by the Department in accordance with Wyoming Game and Fish Commission Regulation Chapter 35, Regulation For Disabled Hunter And Disabled Hunter Companion Permits, may hunt elk five (5) days prior to the earliest opening date in the Hunt Area(s) and for the sex of elk set forth by the limitations of their license as specified in Section 3 of this Chapter, excluding areas within Grand Teton National Park (Hunt Areas 75 and 79) and the National Elk Refuge (Hunt Area 77).

(b) Hunters participating in a disabled hunter season extension shall be in possession of a Disabled Hunter Permit which shall be immediately produced for inspection upon request of an officer authorized to enforce this regulation.

**Section 6. Youth Elk Seasons.** Youth hunters who possess a full price youth elk license valid for the taking of an antlered elk may take any elk during an antlered elk season in the Hunt Area(s) where their license is valid as specified in Section 3 of this Chapter, excluding areas within Grand Teton National Park (Hunt Areas 75 and 79) and the National Elk Refuge (Hunt Area 77).

**Section 7. Elk Feedground Special Management Permit.** The Department's elk feedground program is a special management program that requires additional expenditures for the feeding of wildlife. An elk feedground special management permit shall be required of any person who hunts elk in the Hunt Areas identified in subsection (a) of this section. The Elk Feedground Special Management Permit shall be in possession of any person while hunting elk in those hunt areas and shall be immediately produced upon request from an authorized Department representative. Any person who purchases an Elk Feedground Special Management Permit for the purpose set forth in this section shall sign his name in ink across the face of the permit. Hunters who acquire an elk feedground management permit through the Electronic Licensing Service (ELS) shall not be required to meet the signature provision of this section. The permit shall be available at Cheyenne Headquarters, Department Regional Offices and at designated license selling agents.

(a) Elk Hunt Areas 70, 71, 75, 77-98.

**Section 8. Regulations Governing Elk Hunting in Grand Teton National Park (Hunt Areas 75 and 79) and the National Elk Refuge (Hunt Area 77).**

(a) NO HUNTER MAY HARVEST MORE THAN ONE (1) ELK IN GRAND TETON NATIONAL PARK.

(b) Successful completion of a hunter safety course is required, regardless of a hunter's age, prior to hunting in Grand Teton National Park and a hunter safety certificate shall be in possession when hunting elk.

(c) A Park or National Elk Refuge Permit is required prior to hunting elk and shall be in possession while hunting elk in Grand Teton National Park or the National Elk Refuge.

(d) That portion of Hunt Area 75 beginning at the Lost Creek Road (U.S.F.S. Road 30340) at U.S. Highway 26-89-191; easterly along said road to the Grand Teton National Park boundary; southerly along said boundary to the intersection with the Shadow Mountain-Kelly Road (U.S.F.S. Road 30340) at Carpenter Draw; southwesterly along said road to the junction of the Mormon Row Road; northerly along said road to the Antelope Flats Road; westerly along said road to U.S. Highway 26-89-191; northeasterly along said highway to the Lost Creek Road (U.S.F.S. Road 30340), described as the Antelope Flats and the hayfields areas shall be open only to antlerless elk hunting.

(e) An area one-quarter (1/4) mile wide along either side of U.S. Highway 26-89-191 shall be closed to all elk hunting within Grand Teton National Park.

(f) An area within one-half (1/2) mile of any building shall be closed to elk hunting within Grand Teton National Park.

(g) A portion of Hunt Area 75 in the SW one-quarter (1/4) of Section 22, T43N, R115W, S one-half (1/2), S one-half (1/2) of Sections 3 and 4, T42N, R115W shall be closed to elk hunting, as posted in the field.

(h) Legal firearms include rifles with a barrel bore diameter of at least .23 caliber that fire a cartridge that is two (2) inches or more in length. The use of handguns and archery equipment for hunting are prohibited in Grand Teton National Park.

**Section 9. Hunt Area Descriptions.**

(a) Area and Number.

**Area 1. Black Hills.** Beginning where the north boundary of the Black Hills National Forest crosses the Wyoming-South Dakota state line; southerly along said line to U.S.F.S. Road 807; northwesterly along said road to Moskee; northerly along the Moskee Road to its junction with U.S.F.S. Road 863; northerly along said road to the Black Hills National Forest boundary marker and one-quarter (1/4) mile south of Ranch A; easterly along said boundary to the Wyoming-South Dakota state line.

**Area 2. Fortification**. Beginning where the Wild Horse Road (Sheridan County Road 38) crosses the Powder River at Arvada; easterly along said road to the Echeta Road (Sheridan County Road 293); southeasterly along said road to the Montgomery Road; westerly along said road to the Kingsbury Road; southerly along said road to Interstate Highway 90; westerly along said highway to the Powder River; northerly down said river to the Wild Horse Road (Sheridan County Road 38).

**Area 3. Rawhide.** Beginning at the intersection of U.S. Highway 20 and U.S. Highway 85 in the town of Lusk; easterly along U.S. Highway 20 to the Wyoming-Nebraska state line; southerly along said line to the Colorado state line; westerly along said state line to U.S. Interstate 25; northerly along said highway to U.S. Highway 26; easterly along said highway to the North Platte River; northerly and westerly up said river to Interstate Highway 25; northerly along said Interstate to U.S. Highway 20; easterly along said highway to the intersection of U.S. Highway 20 and U.S. Highway 85 in the town of Lusk.

**Area 5. Iron Mountain.** Beginning at the city of Laramie and U.S. Highway 30-287; northerly along said highway to Wyoming Highway 34; northerly and easterly along said highway to Interstate Highway 25; southerly along said highway to Wyoming Highway 211 in Laramie County; northwesterly along said highway to the Fisher Canyon-Rogers Canyon Road (Laramie County Road 228-Albany County Road 17); westerly and southerly along said road to Curtis Street; westerly along said street to U.S. Highway 30-287.

**Area 6. Pole Mountain.** Beginning where Interstate Highway 25 crosses the Wyoming-Colorado state line; westerly along said line to U.S. Highway 287; northerly along said highway to Curtis Street; easterly along said street to the Rogers Canyon-Fisher Canyon Road (Albany County Road 17-Laramie County Road 228); northeasterly along said road to Wyoming Highway 211; southeasterly along said highway to Interstate Highway 25; southerly along said highway to the Wyoming-Colorado state line.

**Area 7. Laramie Peak.** Beginning at the confluence of Deer Creek and the North Platte River in the town of Glenrock; easterly and southerly down said river to the town of Guernsey and U.S. Highway 26; westerly along said highway to Interstate Highway 25; southerly along said highway to Wyoming Highway 34; southwesterly along said highway to U.S. Highway 30-287; northwesterly along said highway to Wyoming Highway 487 at the town of Medicine Bow; northerly along said highway to Carbon County Road 262-Albany County Road 620; northeasterly along said road to the Marshall Road (Albany County Road 610); northeasterly along said road to the Holiday Road (Albany County Road 619); northerly along said road to Albany County Road 62; southwesterly along said road to the Little Medicine Road (Carbon County Road 99); southwesterly along said road to the Shirley Ridge Road (Carbon County Road 2E); northwesterly along said road to Wyoming Highway 487; northwesterly along said highway to the Lone Tree Road (B.L.M. Road 3141); northerly along said road to the Spring Creek Road; easterly along said road to the Bates Creek Road (Natrona County Road 402); northeasterly along said road to the Squaw Springs Trail Road; northeasterly along said road to U.S.F.S. Road 660; easterly along said road to Curry Creek; northwesterly down said creek to Deer Creek; northerly down said creek to the North Platte River at the town of Glenrock.

**Area 8. Boulder Ridge.** Beginning at the city of Laramie and U.S. Highway 287; southerly along said highway to the Wyoming-Colorado state line; westerly along said line to Wyoming Highway 10; northerly along said highway to Wyoming Highway 230 at Woods Landing; northeasterly along said highway to U.S. Highway 287 at the city of Laramie.

**Area 9. South Snowy Range.** Beginning at the city of Laramie and Wyoming Highway 230; southwesterly along said highway to Woods Landing and Wyoming Highway 10; southerly along said highway to the Wyoming-Colorado state line; westerly along said line to Wyoming Highway 230; northeasterly along said highway to U.S.F.S. Road 512; northwesterly along said road to U.S.F.S. Road 543; northerly along said road to Douglas Creek at Keystone; northerly up said creek to the divide between the Laramie River and the North Platte River; northerly along said divide to Wyoming Highway 130; easterly along said highway to Wyoming Highway 230.

**Area 10. Rock Creek.** Beginning at the city of Laramie and Wyoming Highway 130; westerly along said highway to the divide between the Laramie River and the North Platte River; northerly along said divide to the divide between the Medicine Bow River and the Laramie River at Medicine Bow Peak;

northeasterly along said divide to Sheep Lake Trail 389; northwesterly along said trail to Deep Creek; northeasterly down said creek to Rock Creek; northeasterly down said creek to Interstate Highway 80 at Arlington; southeasterly along said highway to Wyoming Highway 130.

**Area 11. Medicine Bow River.** Beginning where Interstate Highway 80 crosses Rock Creek at Arlington; southwesterly up said creek to Deep Creek; southwesterly up said creek to Sheep Lake Trail 389; southeasterly along said trail to the divide between the Laramie River and the Medicine Bow River; southwesterly along said divide to Medicine Bow Peak and the divide between the Medicine Bow River and Brush Creek; northwesterly along said divide to U.S.F.S. Road 103; northwesterly along said road to the North Brush Creek Road (U.S.F.S. Road 100); northerly along said road to the Sand Lake Road (U.S.F.S. Road 101); northwesterly along said road to the Cedar Pass Road (U.S.F.S. Road 261); southwesterly along said road to U.S.F.S. Road 115; northerly along said road to the Pass Creek Basin Road; northerly along said road to the Pass Creek Road (Carbon County Road 404); northerly along said road to Wyoming Highway 72; northwesterly along said highway to Interstate Highway 80 at the west Elk Mountain interchange; southeasterly along said highway to Rock Creek.

**Area 12. Kennaday Peak.** Beginning at the junction of the North Platte River and Interstate Highway 80 at Fort Steele Bridge; easterly along said highway to Wyoming Highway 130 at the Saratoga interchange; southerly along said highway to the Pass Creek Road (Carbon County Road 404); easterly along said road to the Pass Creek Basin Road; southerly along said road to U.S.F.S. Road 115; southerly along said road to the Cedar Pass Road (U.S.F.S. Road 261); northeasterly along said road to the Sand Lake Road (U.S.F.S. Road 101); southeasterly along said road to the North Brush Creek Road (U.S.F.S. Road 100); southerly along said road to U.S.F.S. Road 103; southeasterly along said road to the divide between Brush Creek and the Medicine Bow River; southeasterly along said divide to Medicine Bow Peak and the Laramie River-North Platte River divide; southerly along said divide to Wyoming Highway 130; westerly and northerly along said highway to the North Platte River at Saratoga; northwesterly down said river to Interstate Highway 80.

**Area 13. Encampment River.** Beginning where the Continental Divide crosses the Wyoming-Colorado state line; northerly along said divide to Wyoming Highway 70; easterly along said highway to Wyoming Highway 230; southeasterly along said highway to the Wyoming-Colorado state line; westerly along said line to the Continental Divide.

**Area 15. Spring Creek.** Beginning where Wyoming Highway 71 (Rawlins-Sandstone Road) crosses the Continental Divide; northerly along said highway to Sage Creek; easterly down said creek to the North Platte River; southerly up said river to Wyoming Highway 130; southerly along said highway to Wyoming Highway 230; southeasterly along said highway to Wyoming Highway 70; westerly along said highway to the Continental Divide; northerly along said divide to Wyoming Highway 71.

**Area 16. Shirley Mountain.** Beginning at the junction of Interstate Highway 80 and the North Platte River; northeasterly down said river to Wyoming Highway 220 at Government Bridge; northeasterly along said highway to the Bolton Creek Road (Natrona County Road 404); southeasterly along said road to the Bates Hole Stock Trail (Natrona County Road 403); southeasterly along said road to Wyoming Highway 487; southerly along said highway to the Shirley Ridge Road (Carbon County Road 2E); easterly and southerly along said road to the Little Medicine Road (Carbon County Road 99); northeasterly along said road to Albany County Road 62; northeasterly along said road to the Holiday Road (Albany County Road 619); southeasterly along said road to the Marshall Road (Albany County Road 610); southwesterly along said road to Albany County Road 620-Carbon County Road 262; southwesterly along said road to Wyoming Highway 487; southerly along said highway to U.S. Highway 30-287 at the town of Medicine Bow; southwesterly along said highway to Interstate Highway 80; westerly along said interstate to the North Platte River.

**Area 19. Muddy Mountain.** Beginning at the confluence of Deer Creek and the North Platte River at the town of Glenrock; southerly up said creek to Curry Creek; southeasterly up said creek to U.S.F.S. Road 660; northwesterly along said road to the Squaw Springs Trail Road; southwesterly along said road to the Bates Creek Road (Natrona County Road 402); southwesterly along said road to the Spring Creek Road; westerly along said road to the Lone Tree Road (B.L.M. Road 3141); southerly along said road to Wyoming Highway 487; northwesterly along said highway to the Bates Hole Stock Trail (Natrona County Road 403); northwesterly along said road to the Bolton Creek Road (Natrona County Road 404); northwesterly along said road to Wyoming Highway 220; southwesterly along said highway to the North Platte River at Government Bridge; easterly down said river to Wyoming Highway 95.

**Area 21. Baggs.** Beginning at the junction of Wyoming Highway 789 and the Wyoming-Colorado state line; northerly along said highway to Muddy Creek north of Dad; easterly up said creek to the Muddy Creek Road (B.L.M. Road 3306); easterly along said road to Miller Hill Road (B.L.M. Road 3328); southeasterly along said road to the McCarty Canyon Road (Carbon County Road 503); northeasterly along said road to the Sage Creek Road (Carbon County Road 401); southerly along said road to the Continental Divide at Middlewood Hill; southerly along said divide to the Wyoming-Colorado state line; westerly along said line to Wyoming Highway 789.

**Area 22. Ferris.** Beginning where Wyoming Highway 287 intersects Wyoming Highway 220 at Muddy Gap Junction; northeasterly along Wyoming Highway 220 to the Buzzard Road (Natrona County Road 410-Carbon County Road 497); southerly along said road to the South Ferris Road (Carbon County Road 100); westerly along said road to U.S. Highway 287; northerly along said highway to Muddy Gap Junction.

**Area 23. Rattlesnake.** Beginning where Wyoming Highway 220 intersects the Dry Creek Road (Natrona County Road 321); northwesterly along said road to the Gas Hills Road (Natrona County Road 212); northeasterly along said road to U.S. Highway 20-26 at the town of Waltman; easterly along said highway to the North Platte River at the city of Casper; southwesterly up said river to the Kortes Road (Natrona County Road 407); northerly along said road to Wyoming Highway 220; westerly along said highway to the Dry Creek Road (Natrona County Road 321).

**Area 24. Green Mountain.** Beginning at the junction of U.S. Highway 287 and Wyoming Highway 220; southerly along U.S. Highway 287 to Wyoming Highway 73; westerly along said highway to the Bairoil Road (Sweetwater County Road 22); westerly along said road to the Wamsutter-Crooks Gap Road (Fremont County Road 318 and Sweetwater County Road 23); northerly along said road to the Three Forks-Atlantic City Road (B.L.M. Road 2317); westerly along said road to the Bison Basin Road (Fremont County Road 281 and B.L.M. Road 3221); northerly along said road to U.S. Highway 287; easterly along said highway to Wyoming Highway 220.

**Area 25. South Pass.** Beginning where U.S. Highway 287 crosses the south boundary of the Wind River Reservation; easterly along said boundary to Wyoming Highway 135; southerly along said highway to U.S. Highway 287 at Sweetwater Station; easterly along said highway to the Bison Basin Road (Fremont County Road 281 and B.L.M. Road 3221); southerly along said road to the Three Forks Road-Atlantic City Road (B.L.M. Road 2317); westerly along said road to the Sweetwater River at Phelps-Dodge Bridge; southwesterly up said river to Wyoming Highway 28; northeasterly up said highway to U.S. Highway 287; northerly along said highway to the south boundary of the Wind River Reservation.

**Area 27. Upper Sweetwater.** Beginning where Wyoming Highway 28 crosses the Sweetwater River; northwesterly up said river to the divide between the Sweetwater River and the Popo Agie River drainages at Sweetwater Gap; southeasterly along said divide to Granite Peak and the head of Willow Creek; southeasterly down said creek to Wyoming Highway 28; southwesterly along said highway to the Sweetwater River.

**Area 28. Cony Mountain.** Beginning where U.S. Highway 287 crosses the south boundary of the Wind River Reservation; southeasterly along said highway to Wyoming Highway 28; southwesterly along said highway to Willow Creek; northwesterly up said creek to the divide between the Sweetwater River and Popo Agie River drainages at Granite Peak; northwesterly along said divide to the Continental Divide; northwesterly along said divide to the south boundary of the Wind River Reservation; easterly along said boundary to U.S. Highway 287.

**Area 30. Aspen Mountain.** Beginning where Interstate Highway 80 crosses the Green River; easterly along said highway to the town of Rock Springs and Wyoming Highway 430; southeasterly along said highway to the Mud Springs Road (Sweetwater County Road 32); southwesterly along said road to Aspen Mountain Road (Sweetwater County Road 27); southerly along said road to Clay Basin Pipeline Road (Sweetwater County Road 71); southwesterly along said road to the Ramsey Ranch Road (Sweetwater County Road 34); westerly along said road to U.S. Highway 191; westerly along said highway to the Ramsey Ranch Road (Sweetwater County Road 34); northerly along said road to Sage Creek Road (Sweetwater County Road 36); westerly along said road to Sage Creek; westerly down said creek to Flaming Gorge Reservoir; northerly along the east shore of said reservoir to the Green River; northeasterly then northwesterly up said river to Interstate Highway 80.

**Area 31. Little Mountain.** Beginning where the east shore of Flaming Gorge Reservoir crosses the Wyoming-Utah state line; northerly along the east shore of Flaming Gorge Reservoir to its confluence with Sage Creek; easterly up said creek to the Sage Creek Road (Sweetwater County Road 36); easterly along said road to the Ramsey Ranch Road (Sweetwater County Road 34); southerly along said road to U.S. Highway 191; southerly along said highway to the Wyoming-Utah state line; westerly along said line to the east shore of Flaming Gorge Reservoir.

**Area 32. Pine Mountain.** Beginning where Wyoming Highway 430 crosses the Wyoming-Colorado state line; westerly along said line to the Wyoming-Utah state line; westerly along said line to U.S. Highway 191; northerly along said highway to the Ramsey Ranch Road (Sweetwater County Road 34); easterly along said road to the Clay Basin Pipeline Road (Sweetwater County Road 71); northeasterly along said road to the Aspen Mountain Road (Sweetwater County Road 27); northerly along said road to the Mud Springs Road (Sweetwater County Road 32); northeasterly long said road to Wyoming Highway 430; southerly along said highway to the Wyoming-Colorado state line.

**Area 33. Middle Fork.** Beginning at the Kaycee interchange on Interstate Highway 25; southeasterly along said highway to the Midwest interchange and the Smoky Gap Road (Natrona County Road 115); westerly along said road to the Dead Horse Road (Natrona County Road 114); southwesterly along said road to the Wild Horse Trail Road (Natrona County Road 113); westerly along said road to the 33 Mile Road (Natrona County Road 110); northwesterly along said road to the Hazelton Road (Washakie County Road 81); northerly along said road to the Barnum Mountain Road; easterly along said road to the Barnum Road (Johnson County Road 78) at the town of Barnum; easterly along said road to Wyoming Highway 190; northeasterly along said road to Wyoming Highway 191; easterly along said highway to Interstate Highway 25.

**Area 34. Upper Powder River.** Beginning at the junction of Wyoming Highway 196 and the Crazy Woman Canyon Road (Johnson County Road 14); southerly along said highway to Wyoming Highway 191 at the town of Kaycee; westerly along said highway to Wyoming Highway 190; westerly along said highway to the town of Barnum and the Barnum Mountain Road; westerly along said road to the Hazelton Road (Washakie County Road 81-Johnson County Road 3); northerly along said road to the Gold Mine Road (U.S.F.S. Road 452); northerly along said road to the Canyon Creek Road (U.S.F.S. Road 25); northerly along said road to U.S. Highway 16; easterly along said highway to the Crazy Woman Canyon Road; easterly along said road to Wyoming Highway 196.

**Area 35. Hunter Mesa.** Beginning where U.S. Highway 87 business loop crosses French Creek; southerly along said highway to Wyoming Highway 196; southerly along said highway to the Crazy Woman Canyon Road (Johnson County Road 14); westerly along said road to U.S. Highway 16; westerly along said highway to the divide along the Big Horn Mountain range at Powder River Pass; northwesterly along said divide to North Clear Creek; easterly down said creek to the North Fork Ditch; easterly down said ditch to French Creek; easterly down said creek to the U.S. Highway 87 business loop.

**Area 36. Rock Creek.** Beginning where Interstate Highway 90 crosses Piney Creek; southeasterly along said highway to Interstate Highway 25; southerly along said highway to French Creek east of the town of Buffalo; westerly up said creek to the North Fork Ditch; westerly up said ditch to the North Fork of Clear Creek; westerly up said creek to the divide along the Big Horn Mountain range; northerly along said divide to South Piney Creek; northeasterly down said creek to Piney Creek; easterly down said creek to Interstate Highway 90.

**Area 37. Goose.** Beginning at the junction of U.S. Highway 14 and Interstate Highway 90 east of the town of Ranchester; southerly along said highway to Piney Creek; westerly up said creek to South Piney Creek; southwesterly up said creek to the divide along the Big Horn Mountain range; northwesterly along said divide to the Woodchuck Pass Road (U.S.F.S. Road 226); northerly along said road to the Goose (Red Grade) Road (U.S.F.S. Road 26); northwesterly along said road to the Black Mountain Road (U.S.F.S. Road 16); northeasterly along said road to U.S. Highway 14; easterly along said road to Interstate Highway 90.

**Area 38. Tongue.** Beginning where Interstate Highway 90 crosses the Wyoming-Montana state line; southeasterly along said highway to U.S. Highway 14; westerly along said highway to the Black Mountain Road (U.S.F.S. Road 16); southerly along said road to the Goose (Red Grade) Road (U.S.F.S. Road 26); southerly along said road to the Woodchuck Pass Road (U.S.F.S. Road 226); southerly along said road to Woodchuck Pass and the divide along the Big Horn Mountain range; northwesterly along said divide to U.S. Highway 14 at Granite Pass; northerly along said highway to the Hunt Mountain Road (U.S.F.S. Road 10); northwesterly along said road to U.S. Highway 14A; westerly along said highway to the Devils Canyon Road (U.S.F.S. Road 14); northerly along said road to the Sheep Mountain Road (U.S.F.S. Road 11); northerly along said road to the Wyoming-Montana state line; easterly along said line to Interstate Highway 90.

**Area 39. Deer Creek.** Beginning where U.S. Highway 14A crosses the Big Horn River; northerly down said river to the Wyoming-Montana state line; easterly along said line to the Sheep Mountain Road (U.S.F.S. Road 11); southerly along said road to the Devils Canyon Road (U.S.F.S. Road 14); southerly along said road to U.S. Highway 14A; westerly along said highway to the Big Horn River.

**Area 40. Horse Creek.** Beginning on the Big Horn River in the town of Greybull; northerly down said river to U.S. Highway 14A; easterly along said highway to the Hunt Mountain Road (U.S.F.S. Road 10); southeasterly along said road to U.S. Highway 14 at Granite Pass; southwesterly along said highway to the Big Horn River at the town of Greybull.

**Area 41. North Medicine Lodge.** Beginning where U.S. Highway 14 crosses the Bighorn River in the town of Greybull; easterly along said highway to Granite Pass and the divide along the Bighorn Mountain range; southeasterly along said divide to the divide between Shell Creek and Medicine Lodge Creek; westerly along said divide to U.S.F.S. Road 341; westerly along said road to the Shell Ranger Station-Paint Rock Lakes Road (U.S.F.S. Road 17); southeasterly along said road to the Alkali Road (U.S.F.S. Road 338-B.L.M. Road 1111); southwesterly along said road to Wyoming Highway 31; westerly along said highway to the Bighorn River at the town of Manderson; northerly down said river to U.S. Highway 14 in the town of Greybull.

**Area 42. Medicine Lodge.** Beginning at the junction of the Cold Springs Road and the Alkali Road near the town of Hyattville; northerly along the Alkali Road (becomes U.S.F.S. Road 338) to the Paint Rock Lakes Road (U.S.F.S. Road 17); northerly along said road to U.S.F.S. Road 341; easterly along said road to the divide between Shell Creek and Medicine Lodge Creek; easterly along said divide to the divide between Medicine Lodge Creek and Paint Rock Creek; southwesterly along said divide to the Cold Springs Road (U.S.F.S. Road 344) at Upper Medicine Lodge Lake; southwesterly along said road to its junction with the Alkali Road.

**Area 45. Paint Rock Creek.** Beginning where U.S. Highway 16 crosses the Big Horn River in the town of Worland; northerly down said river to Wyoming Highway 31 at the town of Manderson; easterly along said highway to the Cold Springs Road (B.L.M./U.S.F.S. Road 344); northeasterly along said road to the divide between Medicine Lodge Creek and Paint Rock Creek at Upper Medicine Lodge Lake; easterly along said divide to the divide along the Big Horn Mountain range; southeasterly along said divide to U.S. Highway 16 at Powder River Pass; westerly along said highway to the Canyon Creek Road (U.S.F.S. Road 25); southerly along said road to the Gold Mine Road (U.S.F.S. Road 452); southerly along said road to the Bighorn National Forest boundary; westerly along said boundary to U.S. Highway 16; westerly along said highway to the Bighorn River in the town of Worland.

**Area 47. Copper Mountain.** Beginning where the Big Horn River intersects Wyoming Highway 172 (Black Mountain Road); easterly along said highway to the Kirby Creek Road (Hot Springs County Road 7); southerly along said road to the Bridger Creek Road (Fremont County Road 259); southerly along said road to the Badwater Road (Fremont County Road 117); southeasterly along said road to the Lysite-Moneta Road (Fremont County Road 176); southerly along said road to U.S. Highway 20-26; westerly along said highway to the town of Shoshoni; northerly along U.S. Highway 20 to the Wind River Reservation boundary; north and west along said boundary to the Big Horn River; northerly down said river to Wyoming Highway 172.

**Area 48. Upper Nowood.** Beginning at the town of Moneta and U.S. Highway 20-26; northerly along the Lysite-Moneta Road (Fremont County Road 176) to the Badwater Road (Fremont County Road 117) at the town of Lysite; westerly along said road to the Bridger Creek Road (Fremont County Road 259); northerly along the Bridger Creek Road to the Kirby Creek Road (Hot Springs County Road 7); northerly along said road to Wyoming Highway 172 (Black Mountain Road); easterly along said road to the Murphy Dome-Mud Creek Road (B.L.M. Road 1409); northeasterly along said road to the Nowater Stock Drive Road (B.L.M. Road 1404); easterly along said road to the Upper Nowood Road; northeasterly along said road to Deep Creek; southerly up said creek to Lost Creek; southerly up said creek to the Cherry Creek Hill Stock Drive Road; northeasterly along said road to the Hazelton Road (Washakie County Road 6215); southwesterly along said road to Natrona County Road 109; southwesterly along said road to the Middle Fork of Buffalo Creek; westerly up said creek to the divide between Badwater Creek, Deep Creek, and the Middle Fork of Buffalo Creek; southwesterly down Badwater Creek to Natrona County Road 101; southwesterly along said road to Natrona County Road 102; southerly along said road to Natrona County Road 103; southeasterly along said road to Natrona County Road 104; southerly along said road to Waltman and U.S. Highway 20-26; westerly along said highway to the town of Moneta.

**Area 49. Otter Creek.** Beginning at the junction of U.S. Highway 16 and the Bighorn National Forest Boundary approximately nine (9) miles east of the town of Ten Sleep; easterly along said boundary to the Gold Mine Road (U.S.F.S. Road 452); southerly along said road to the Hazelton Road (Big Horn Divide Road-Johnson County Road 3); southerly along said road to the Cherry Creek Hill Stock Drive Road; southwesterly down said road to Lost Creek; northwesterly down said creek to Deep Creek; northwesterly down said creek to the Upper Nowood Road; southwesterly along said road to the Nowater Stock Drive (B.L.M. Road 1404); westerly along said road to the Murphy Dome-Mud Creek Road (B.L.M. Road 1409); southerly along said road to Wyoming Highway 172 (Black Mountain Road); westerly along said highway to the Big Horn River; northerly along said river to U.S. Highway 16; easterly along said highway to the Bighorn National Forest boundary.

**Area 50. Beartooth.** All of the area north of the Clark's Fork River and west of Wyoming Highway 120.

**Area 51. Crandall.** All of the drainage of Soda Butte Creek outside of Yellowstone National Park; all of the south drainage of the Clark's Fork River down to and excluding the drainage of Russell Creek.

**Area 52. Sunlight.** All of the drainage of Sunlight Creek and Russell Creek.

**Area 53. Dead Indian.** All of the drainage of the Dead Indian Creek.

**Area 54. Bald Ridge.** All of the drainage of Pat O'Hara Creek, Paint Creek, Newmeyer Creek and Dead Indian Gulch west of Wyoming Highway 120.

**Area 55. Grinnell.** All of the north and west drainage of the North Fork of the Shoshone River down to but excluding the drainage of Sweetwater Creek; all of the south drainage of the North Fork of the Shoshone River down to but excluding the drainage of Elk Fork Creek.

**Area 56. Wapiti Ridge.** All of the drainage of the North Fork of the Shoshone River below and including the drainage of Sweetwater Creek and above the drainage of Jim Creek; all of the south drainage of the North Fork of the Shoshone River below and including the drainage of Elk Fork Creek; all of the north and west drainage of the South Fork of the Shoshone River below and including the drainage of Ishawooa Creek.

**Area 58. Sage Creek.** Beginning where Wyoming Highway 120 leaves the town of Cody; southerly along said highway to Meeteetse Rim; westerly along said rim to the divide between the Greybull River and the South Fork of the Shoshone River; westerly along said divide to the west fork of Belknap Creek; northwesterly down said creek to the South Fork of the Shoshone River; northeasterly down said river to the town of Cody.

**Area 59. Boulder Basin.** All of the south and east drainage of the South Fork of the Shoshone River, west of the west fork and mainstream of Belknap Creek; down to the South Fork of the Shoshone River; all of the north and west drainage of the South Fork of the Shoshone River, above the drainage of Ishawooa Creek.

**Area 60. Thorofare.** All of the drainage of the Yellowstone River upstream from Yellowstone Lake outside of Yellowstone National Park.

**Area 61. North Greybull River.** All of the north and west drainage of the Greybull River west of Wyoming Highway 120.

**Area 62. South Greybull River.** All of the south and east drainage of the Greybull River located west of the mouth of the Wood River; all of the north and west drainage of the Wood River.

**Area 63. Wood River-Gooseberry Creek.** All of the south and east drainage of the Wood River; all of the south and east drainage of the Greybull River located east of the mouth of the Wood River; all of the drainage of Gooseberry Creek located west of Wyoming Highway 120.

**Area 64. Owl Creek.** Beginning where the divide between Gooseberry Creek and Grass Creek crosses Wyoming Highway 120; southeasterly along said highway to the Big Horn River; southerly up said river to the Wind River Reservation boundary; westerly, then northerly, then westerly along said boundary to the divide between Owl Creek and the South Fork of the Wood River; northeasterly along said divide to

the divide between Cottonwood Creek and Gooseberry Creek; northeasterly along said divide to the divide between Gooseberry Creek and Grass Creek; easterly along said divide to Wyoming Highway 120; in addition, all non-Indian fee title lands in that portion of Hot Springs County within the exterior boundaries of the Wind River Reservation.

**Area 65. McCullough Peaks.** All of the area west of the Big Horn River that lies north of U.S. Highway 14-16-20 and east of Wyoming Highway 120.

**Area 66. Basin.** All of the area west of the Big Horn River; south of U.S. Highway 14-16-20 and U.S. Highway 14, east of Wyoming Highway 120 and north of Broadway Street in the town of Thermopolis.

**Area 67. Wiggins Fork.** All of the drainage of the Wind River that lies north of U.S. Highway 287 and west of the Wind River Reservation and those areas of the Spence and Moriarity Wildlife Management Area east of the East Fork of the Wind River.

**Area 68. Warm Springs.** Beginning where U.S. Highway 287 crosses Jakey's Fork Creek; southwesterly up said creek to the Continental Divide; northwesterly along said divide to U.S. Highway 287 at Togwotee Pass; southeasterly along said highway to Jakey's Fork Creek.

**Area 69. Whiskey Mountain.** Beginning where U.S. Highway 287 crosses the west boundary of the Wind River Reservation; southerly along said boundary to the Continental Divide; northwesterly along said divide to Jakey's Fork Creek; northeasterly down said creek to U.S. Highway 287; southeasterly along said highway to the Wind River Reservation boundary.

**Area 70. Buffalo Fork.** Beginning where U.S. Highway 26-287 intersects the easternmost Grand Teton National Park boundary; northerly and westerly along said boundary to Pacific Creek; northeasterly up said creek to Gravel Creek; northerly up said creek to the Snake River Trail; northerly along said trail to the south boundary of Yellowstone National Park; easterly along said boundary to the Continental Divide; southerly and easterly along said divide to U.S. Highway 26-287 at Togwotee Pass; westerly along said highway to the east boundary of Grand Teton National Park.

**Area 71. Pacific Creek.** Beginning where Pacific Creek crosses the Grand Teton National Park boundary; northerly along said boundary to the Targhee National Forest boundary; northerly along said boundary to the southern boundary of Yellowstone National Park; easterly along said boundary to the Snake River Trail at Fox Park; southwesterly along said trail over Big Game Ridge to Gravel Creek; southerly down said creek to Pacific Creek; southerly down said creek to the Grand Teton National Park boundary.

**Area 72. Berry Creek.** All of the drainages of Berry Creek, Owl Creek and Webb Canyon Creek and that area north of Berry Creek to the Grand Teton National Park boundary.

**Area 73. Targhee-Alta.** Beginning where Wyoming Highway 22 crosses the Wyoming-Idaho state line; northerly along said line to the southern boundary of Yellowstone National Park; easterly along said boundary to the Caribou-Targhee National Forest boundary; southerly along said boundary to Teton Pass and Wyoming Highway 22; westerly along said highway to the Wyoming-Idaho state line.

**Area 75. Snake River.** Beginning at the junction of the Gros Ventre-Kelly Road and U.S. Highway 26-89-191; northerly along said highway to Ditch Creek; westerly along said creek to the Snake River proper; northerly along the easternmost bank of the main channel of the Snake River to the northernmost channel of Spread Creek; easterly along said creek to U.S. Highway 26-89-191; southwesterly along said highway to U.S.F.S. Road 30310 at the Cunningham Cabin; southerly along said road to the Grand Teton National Park boundary; southerly along said boundary to the southernmost intersection with the Shadow Mountain-Kelly Road (U.S.F.S. Road 30340); southwesterly along said road to the junction of

the Teton Science School road; northeasterly along said road one and one-quarter (1-1/4) miles to a marked boundary; easterly one (1) mile to the Grand Teton National Park boundary; southerly along the Grand Teton National Park boundary to the Gros Ventre-Kelly Road; southwesterly along said road to U.S. Highway 26-89-191.

**Area 77. National Elk Refuge.** Beginning where U.S. Highway 26 crosses the Gros Ventre River; easterly up said river to the Bridger-Teton National Forest and National Elk Refuge boundary; southerly along said boundary to the town of Jackson and the National Elk Refuge boundary; westerly along said boundary to U.S. Highway 26; northerly along said highway to the Gros Ventre River.

**Area 78. Wilson.** Beginning where the Caribou-Targhee National Forest boundary crosses Wyoming Highway 22 at Teton Pass; northerly along said boundary to the Grand Teton National Park boundary; northerly and southerly along said boundary to U.S. Highway 191; southerly along said highway to its junction with Wyoming Highway 22; westerly along said highway to Teton Pass.

**Area 79. Teton Park.** Beginning where the U.S. Forest Service access road (U.S.F.S. Road 30310) near Cunningham Cabin intersects U.S. Highway 26-89-191; northerly along said highway to the junction of U.S. Highway 89-287 at Moran; northwesterly along said highway to the Grand Teton National Park boundary easterly and southerly along said boundary to the U.S. Forest Service access road (U.S.F.S. Road 30310) near Cunningham Cabin; westerly along said road to U.S. Highway 26-89-191.

**Area 80. Sheep Creek**. All of the drainages of Flat Creek, Sheep Creek and Nowlin Creek east of the National Elk Refuge.

**Area 81. Spread Creek.** Beginning where the Grand Teton National Park boundary crosses the Gros Ventre River east of the town of Kelly; northerly along said boundary to U.S. Highway 26-287; easterly along said highway to Togwotee Pass and the Continental Divide; southerly along said divide to the Moccasin Basin Road (U.S.F.S. Road 30750); southerly down said road to the North Fork of Fish Creek at Calf Creek; southerly down said creek to Fish Creek; southeasterly down said creek to the Gros Ventre River; westerly down said river to the Grand Teton National Park boundary.

**Area 82. Crystal Peak.** Beginning where the Gros Ventre River crosses the National Elk Refuge boundary near the town of Kelly; easterly up said river to Kinky Creek; easterly up said creek to the Darwin Ranch Road (U.S.F.S. Road 620); easterly along said road to the divide between the Green River and Gros Ventre River; southwesterly along said divide to the divide between the Green River and Hoback River at Hodges Peak; westerly along the divide between Flat Creek and the Gros Ventre River; northerly along said divide to the National Elk Refuge boundary; northerly along said boundary to the Gros Ventre River.

**Area 83. Fish Creek.** Beginning where Kinky Creek enters the Gros Ventre River; northerly down said river to Fish Creek; northeasterly up said creek to the North Fork of Fish Creek; northerly up said creek to the Moccasin Basin Road (U.S.F.S. Road 30750) at Calf Creek; northerly up said road to the Continental Divide; southerly along said divide to the Union Pass Road (U.S.F.S. Road 600); southwesterly along said road to the Darwin Ranch Road (U.S.F.S. Road 620); westerly along said road to Kinky Creek; westerly down said creek to the Gros Ventre River.

**Area 84. Lower Hoback.** Beginning where U.S. Highway 191 crosses Flat Creek at the north edge of the town of Jackson; due east to the National Elk Refuge boundary; easterly along said boundary to the Bridger-Teton National Forest boundary and the ridge between Twin Creeks and Cache Creek; southeasterly along said ridge and the divide between Flat Creek and Cache Creek to Cache Peak; easterly along the divide between Flat Creek and Granite Creek to Pyramid Peak; southerly along the divide between the Gros Ventre River and the Hoback River to Steamboat Peak; southerly and westerly along the divide between Shoal Creek and Dell Creek to the Riling Draw Road; southerly along said road to the Dell Creek Road; westerly along said road to the Hoback River; westerly down said river to Cliff Creek;

southerly up Cliff Creek to the divide between the Greys River and the Hoback River; northwesterly along said divide to the divide between the Greys River and Willow Creek; northerly along said divide to the divide between the Bailey Creek and Willow Creek (Greyback Ridge); northerly along said divide to Dry Wash Draw; westerly down said draw to Baily Creek; northwesterly down said creek to the Snake River; northerly up said river to Wyoming Highway 22; easterly along said highway to U.S. Highway 191; easterly along said highway to Flat Creek at the north edge of the town of Jackson.

**Area 85. Fall Creek.** Beginning where Wyoming Highway 22 crosses the Snake River; southerly and westerly down the Snake River to the Wyoming-Idaho state line; northerly along said line to Wyoming Highway 22; easterly along said highway to the Snake River.

**Area 86. Monument Ridge.** Beginning at the head of Cliff Creek; northerly down said creek to the Hoback River; southerly up said river to the South Fork of the Hoback River; due east to the Hoback Rim and the divide between the Hoback River and the Green River; southwesterly along said divide to the divide between the Greys River and the Hoback River; northerly along said divide to the head of Cliff Creek.

**Area 87. Raspberry Ridge.** Beginning where U.S. Highway 191 crosses the divide between the Green River and the Hoback River on the Hoback Rim; southwesterly along said divide to a point east of the confluence of the South Fork of the Hoback River and the Hoback River; due west to the Hoback River; northerly down said river to the Dell Creek Road; easterly along said road to the Riling Draw Road; northerly along said road to the divide between Shoal Creek and Dell Creek; northeasterly along said divide to the divide between the Gros Ventre River and the Hoback River at Steamboat Peak; southeasterly along said divide to the divide between the Green River and the Hoback River at Hodges Peak; southerly along said divide to U.S. Highway 191.

**Area 88. Greys Feedground.** Beginning at the Wyoming-Idaho state line on the Snake River; easterly up said river to the Greys River; easterly up said river to the confluence of the Greys River and Squaw Creek; southwesterly from said confluence to the ridge between the Squaw Creek drainage and the Greys River; southerly up said ridge to the divide between the Greys River and the Salt River; southerly along said divide to the Stewart Sheep Trail; westerly along said trail to the Stewart Creek Road; westerly and southerly along said road to U.S. Highway 89; northerly along said highway to the McCoy Creek Road; westerly and northerly along said road to the Wyoming-Idaho state line; north along said line to the Snake River.

**Area 89. Lower Greys River.** Beginning at the confluence of Greys River and the Snake River near Alpine; easterly up the Snake River to Bailey Creek; southeasterly up said creek to Dry Wash Draw; easterly up said draw to the divide between Bailey Creek and Willow Creek (Greyback Ridge); southerly along said divide to the divide between Willow Creek and the Greys River; southerly along said divide to the divide between the Greys River and the Hoback River; southerly and easterly along said divide between the Greys River and the Green River; southerly along said divide to the head of Blind Bull Creek; westerly down said creek to Greys River; southerly up said river to Meadow Creek; westerly up said creek to the divide between the Greys River and the Salt River; northerly along said divide to the ridge between the Squaw Creek drainage and the Greys River; northeasterly along said ridge to the confluence of Squaw Creek and the Greys River; westerly down said river to the Snake River.

**Area 90. Upper Greys River.** Beginning at the point where Blind Bull Creek runs into the Greys River; easterly up said creek to the divide between the Greys River and the Green River; southerly and westerly along said divide to the divide between the Greys River and the Smith Fork Creek; northerly along said divide to the divide between the Greys River and Salt River; northerly along said divide to the head of Meadow Creek; easterly down said creek to Greys River; northerly down said river to Blind Bull Creek.

**Area 91. Salt River.** Beginning at the point where the McCoy Creek Road crosses the Wyoming-Idaho state line; easterly and southerly along said road to U.S. Highway 89; southerly along said highway to the Stewart Creek Road; northerly and easterly along said road to the Stewart Driveway Trail; easterly along said trail to the divide between the Salt River and the Greys River; southerly along said divide to the divide between the Bear River and the Salt River; westerly along said divide to the Wyoming-Idaho state line; north along said line to the McCoy Creek Road.

**Area 92. Piney-Horse Creek.** Beginning where the East Green River Road (Sublette County Road 23-110) intersects Wyoming Highway 351; westerly along said highway to the Green River; northerly up said river to Cottonwood Creek; westerly up said creek to the South Cottonwood Creek; westerly up said creek to the South Fork of the South Fork of Cottonwood Creek; westerly up said creek to the divide between the Greys River and the Green River; northerly along said divide to the divide between the Green River and the Hoback River; northwesterly along said divide (Hoback Rim) to U.S. Highway 191; southerly along said highway to the East Green River Road (Sublette County Road 23-110) at Cora Junction; southerly along said road to Wyoming Highway 351.

**Area 93. Waterdog Lakes.** Beginning where U.S. Highway 191 intersects with Wyoming Highway 352; northwesterly along U.S Highway 191 to the divide between the Hoback River and the Green River (Hoback Rim); northerly along said divide to the divide between the Green River and the Gros Ventre River at Hodges Peak; northeasterly along said divide to the Darwin Ranch Road (U.S.F.S. Road 620); easterly along said road to the Union Pass Road (U.S.F.S. Road 600); southerly and easterly along said road to Wyoming Highway 352; southerly along said highway to U.S. Highway 191.

**Area 94. South Piney.** Beginning where LaBarge Creek enters the Green River; westerly up said river to the divide between the Green River and the Greys River; northerly along said divide to the head of the South Fork of South Cottonwood Creek; easterly down said creek to South Cottonwood Creek; easterly down said creek to Cottonwood Creek; easterly down said creek to the Green River; southerly down said river to LaBarge Creek.

**Area 95. Green River.** Beginning where Wyoming Highway 352 meets the Union Pass Road (U.S.F.S. Road 600); northerly and easterly along said road to the Continental Divide; southerly along said divide to Mt. Helen; westerly to Summit Lake and the divide between the Green River and Pine Creek; northwesterly along said divide to the divide between the Green River and the New Fork River; northerly along said divide to the head of Jim Creek; westerly down said creek to Wyoming Highway 352; northerly up said highway to the Union Pass Road (U.S.F.S. Road 600).

**Area 96. New Fork.** Beginning where U.S. Highway 191 crosses Pine Creek in the town of Pinedale; westerly along said highway to Wyoming Highway 352; northerly up said highway to Jim Creek; easterly up said creek to the divide between the New Fork River and the Green River; southerly along said divide to the divide between the Green River and Pine Creek; southeasterly along said divide to Summit Lake and Pine Creek; southerly down said creek to U.S. Highway 191.

**Area 97. Pinedale.** Beginning where the East Green River Road (Sublette County Road 23-110) intersects Wyoming Highway 351; northerly along said highway to Cora Junction and U.S. Highway 191; easterly along said highway to Pine Creek; northerly up said creek to Summit Lake; easterly to Mt. Helen and the Continental Divide; southerly along said divide to the Middle Fork of Boulder Creek; westerly down said creek to Boulder Creek; westerly down said creek to the New Fork River; southerly down said river to Wyoming Highway 351; westerly along said highway to the East Green River Road (Sublette County Road 23-110).

**Area 98. Boulder.** Beginning where U.S. Highway 28 crosses the Green River; northerly up said river to Wyoming Highway 351; easterly along said highway to the New Fork River; northerly up said river to Boulder Creek; easterly up said creek to the Middle Fork of Boulder Creek; easterly up said creek to the

Continental Divide; southerly along said divide to the Big Sandy River; southerly down said river to the Big Sandy Reservoir Road (Sweetwater County Road 28); westerly along said road to U.S. Highway 191; southerly along said highway to U.S. Highway 28; southwesterly along said highway to the Green River.

**Area 99. Big Sandy.** Beginning at the junction of Wyoming Highway 28 and U.S. Highway 191; northerly along said highway to the Big Sandy Reservoir Road (Sweetwater County Road 28); easterly along said road to the Big Sandy River at the dam; northerly up said river to the Continental Divide; southeasterly along said divide to Mt. Nystrom; easterly from Mt. Nystrom to Sweetwater Gap and the headwaters of the Sweetwater River; southerly down said river to Wyoming Highway 28; southwesterly along said highway to U.S. Highway 191.

**Area 100. Steamboat.** Beginning at the junction of Interstate Highway 80 and Wyoming Highway 372; northwesterly along Wyoming Highway 372 to U.S. Highway 28; northeasterly along said highway to the Sweetwater River; easterly down said river to the Three Forks-Atlantic City Road (B.L.M. Road 2317) at Phelps-Dodge Bridge; easterly along said road to the Wamsutter-Crooks Gap Road (Sweetwater County Road 23); southerly along said road to Interstate Highway 80; westerly along said highway to Wyoming Highway 372.

**Area 102. West Green River.** Beginning at the junction of Interstate Highway 80 and Wyoming Highway 372; westerly along Interstate Highway 80 to U.S. Highway 30; northwesterly along said highway to the Ham's Fork River; northerly up said river to Commissary Ridge; northerly along said ridge to the head of LaBarge Creek; southeasterly down said creek to the Green River; southerly down said river to U.S. Highway 28; southwesterly along said highway to Wyoming Highway 372; southerly along said highway to Interstate Highway 80.

**Area 103. Raymond Mountain.** Beginning where the Bear River crosses the Wyoming-Idaho state line; northerly along said line to the divide between the Salt River and Bear River; easterly along said divide to the divide between the Salt River and Smiths Fork; northeasterly along said divide to the head of Smiths Fork Creek; southerly down said creek to the Bear River at the town of Cokeville; northwesterly down said river to the Wyoming-Idaho state line.

**Area 104. Lincoln.** Beginning where U.S. Highway 30 crosses the Ham's Fork River; westerly along said highway to Sage Junction and Wyoming Highway 89; southwesterly along said highway to the Wyoming-Utah state line; northerly along said line to the Wyoming-Idaho state line; northerly along said line to the Bear River; southeasterly up said river to the town of Cokeville and Smith's Fork Creek; northerly up said creek to the divide between Smith's Fork and Greys River; southeasterly along said divide to Commissary Ridge; southerly along said ridge to the head of Ham's Fork River; southerly down said river to U.S. Highway 30.

**Area 105. Carter Lease.** Beginning where Interstate Highway 80 crosses the Wyoming-Utah state line; northerly along said line to Wyoming Highway 89 west of Sage Junction; easterly along said highway to U.S. Highway 30; easterly then southerly along said highway to Interstate Highway 80; westerly along said highway to the Wyoming-Utah state line.

**Area 106. Uinta.** Beginning where Interstate Highway 80 crosses the Wyoming-Utah state line; easterly along said highway to Wyoming Highway 414; southerly along said highway to Wyoming Highway 410 at the town of Mountain View; southerly along said highway to the Stateline Dam Road (U.S.F.S. Road 072, Uinta County Road 283); southerly along said road to the Wyoming-Utah state line; west then north along said line to Interstate Highway 80.

**Area 107. Hickey Mountain.** Beginning where the Flaming Gorge Reservoir crosses the Wyoming-Utah state line; west along said line to the Stateline Dam Road (U.S.F.S. Road 072, Uinta County Road 283); northerly along said road to Wyoming Highway 410; northerly along said highway to Interstate

Highway 80; easterly along said highway to the Green River; southerly down said river to Flaming Gorge Reservoir; southerly along the east shore of said reservoir to the Wyoming-Utah state line.

**Area 108. South Rawlins.** Beginning where Wyoming Highway 71 crosses Interstate Highway 80 at the city of Rawlins; southerly along said highway to the Sage Creek Road (Carbon County Road 401); southerly along said road to the McCarty Canyon Road (Carbon County Road 503); southwesterly along said road to the Miller Hill Road (B.L.M. Road 3328); northwesterly along said road to the Muddy Creek Road (B.L.M. Road 3306); westerly along said road to Muddy Creek; westerly down said creek to Wyoming Highway 789; northerly along said highway to Interstate Highway 80; easterly along said highway to Wyoming Highway 71.

**Area 110. Upper Platte River.** Beginning where Wyoming Highway 130 crosses the Laramie River-North Platte River Divide; southerly along said divide to Douglas Creek; southerly down said creek to U.S.F.S. Road 543 at Keystone; southerly along said road to U.S.F.S. Road 512; southeasterly along said road to Wyoming Highway 230; southwesterly along said highway to the Wyoming-Colorado state line; westerly along said line to Wyoming Highway 230; northwesterly along said highway to Wyoming Highway 130; easterly along said highway to the divide between the Laramie River and the North Platte River.

**Area 111. Seminoe.** Beginning at the junction of U.S. Highway 287 and Interstate Highway 80 at the city of Rawlins; northerly along said highway to the South Ferris Road (Carbon County Road 100); easterly along said road to the Buzzard Road (Carbon County Road 497-Natrona County Road 410); northerly along said road to Wyoming Highway 220; northeasterly along said highway to the Kortes Road (Natrona County Road 407); southerly along said road to the North Platte River; southerly up said river to Interstate Highway 80; westerly along said Interstate to U.S. Highway 287.

**Area 113. Rochelle Hills.** Beginning at the junction of Wyoming Highway 59 and Wyoming Highway 450; easterly along Wyoming Highway 450 to the Lynch Road (Weston County Road 7A); southerly along said road to the Weston-Converse County line and the Clareton Road (Converse County Road 39); southerly along said road to the Dull Center Road (Converse County Road 38); easterly along said road to the Converse-Niobrara County line and the North Lance Creek Road (Niobrara County Road 14); easterly and southerly along said road to the Slagle Road (Niobrara County Road 4); southerly along said road to the Cow Creek Road (Niobrara County Road 3); westerly along said road to the Converse-Niobrara County line and the Cow Creek Road (Converse County Road 45); southerly along said road to the Converse-Niobrara County line and the K-Field Road (Niobrara County Road 50); southerly along said road to the Converse-Niobrara County line and the Walker Creek Road (Converse County Road 43); westerly along said road to Dry Creek; westerly up said creek to the Iberlin Ranch Road; northerly along said road to the Thunder Basin National Grassland boundary and U.S.F.S. Road 958C; northwesterly along said road to the East Bill Road (U.S.F.S. Road 958); westerly along said road to the Dull Center Road (Converse County Road 38); westerly along said road to Wyoming Highway 59; northerly along said highway to the junction of Wyoming Highway 59 and Wyoming Highway 450.

**Area 114. Kyle.** Beginning in the city of Laramie at the junction of Interstate Highway 80 and U.S. Highway 30-287; westerly along Interstate Highway 80 to Wyoming Highway 72; northerly along said highway to U.S. Highway 30-287; southeasterly along said highway to Interstate Highway 80.

**Area 116. Bear Lodge.** Beginning at the junction of Wyoming Highway 111 and Interstate Highway 90; westerly along Interstate Highway 90 to U. S. Highway 14 at the town of Sundance; northwesterly along said highway to Wyoming Highway 24; northerly and easterly along said highway to Wyoming Highway 111; southerly along said highway to Interstate Highway 90.

**Area 117. South Black Hills.** Beginning where Interstate Highway 90 crosses the Wyoming-South Dakota state line; southerly along said line to the Black Hills National Forest boundary; westerly

along said boundary to the Sand Creek Road (U.S.F.S. Road 863) at the State of Wyoming's Ranch A property; southerly along said road to the Moskee Road; southeasterly along said road to the Deer Creek Road (U.S.F.S. Road 807); southeasterly along said road to the Wyoming-South Dakota state line; southerly along said line to the Dewey Road (Weston County); northwesterly along said road to U.S. Highway 85; northerly along said highway to U.S. Highway 16; northwesterly along said highway to Wyoming Highway 116; easterly and northerly along said highway to Interstate Highway 90; northeasterly along said highway to the Wyoming-South Dakota state line.

**Area 118. Shamrock Hills.** Beginning at the junction of U.S. Highway 287 and Interstate Highway 80 at the city of Rawlins; westerly along said Interstate to the Wamsutter-Crooks Gap Road (Sweetwater County Road 23); northerly along said road to the Bairoil Road (Sweetwater County Road 22); easterly along said road to Wyoming Highway 73; easterly along said highway to U.S. Highway 287; southerly along said highway to Interstate Highway 80.

**Area 120. Buffalo Creek.** Beginning at the intersection of Interstate Highway 25 and U.S. Highway 20-26 in the city of Casper; westerly along U.S. Highway 20-26 to Natrona County road 104 at Waltman; northerly along said road to Natrona County Road 103; northwesterly along said road to Natrona County Road 102; northerly along said road to Natrona County Road 101; northeasterly along said road to Badwater Creek; northeasterly along said creek to the divide between Badwater Creek, Deep Creek, and the Middle Fork of Buffalo Creek; easterly down the Middle Fork of Buffalo Creek to Natrona County Road 109; northeasterly along said road to Washakie County road 6215; northeasterly along said road to the 33-Mile Road (Natrona County Road 110) at Kidd Flat; southeasterly along said road to Natrona County Road 113; easterly along said road to Natrona County Road 114; northeasterly along said road to Natrona County Road 115; easterly along said road to Wyoming Highway 387; easterly along said highway to Wyoming Highway 259 in the town of Midwest; southerly along said highway to Interstate 25; southerly along said highway to U.S. Highway 20-26 in the city of Casper.

**Area 121. Trout Creek-Rattlesnake Mountain.** All of the drainage of Jim Creek, Trout Creek and Rattlesnake Creek north of the North Fork of the Shoshone River; all of the drainage of Cottonwood Creek, Dry Creek and Trail Creek west of Wyoming Highway 120.

**Area 122. Pine Ridge.** Beginning at the intersection of Interstate Highway 25 and Wyoming Highway 259; northerly along Wyoming Highway 259 to U.S. Highway 387 at the town of Midwest; northeasterly along U.S. Highway 387 to the Ross Road (County Road 31 in Converse County); southeasterly along said road to Wyoming Highway 95; southwesterly along said highway to the North Platte River at the town of Glenrock; westerly up said river to Interstate Highway 25 in the city of Casper; northerly along said highway to Wyoming Highway 259.

**Area 123. Black Thunder.** Beginning where Wyoming Highway 59 crosses the Belle Fourche River; northeasterly down said river to the mouth of Raven Creek; southeasterly up said creek to the Raven Creek Road; southerly along said road to Wyoming Highway 116; southerly along said highway to Wyoming Highway 450; westerly along said highway to Wyoming Highway 59; northerly along said highway to the Belle Fourche River.

**Area 124. Powder Rim.** Beginning at the junction of Wyoming Highway 789 and the Wyoming-Colorado state line; westerly along said line to Wyoming Highway 430; northerly along said highway to Interstate Highway 80; easterly along said highway to Wyoming Highway 789; southerly along said highway to the Wyoming-Colorado state line.

**Area 125. Elk Mountain.** Beginning at the junction of Interstate Highway 80 and U.S. Highway 30 at the Saratoga interchange; northeasterly along U.S. Highway 30 to Wyoming Highway 72 at the Hanna interchange; southeasterly along Wyoming Highway 72 to the Pass Creek Road (Carbon County Road 404)

west of the town of Elk Mountain; southerly and westerly along said road to Wyoming Highway 130; northerly along said highway to Interstate Highway 80.

**Area 126. Lost Springs.** All of Converse and Niobrara Counties, excluding lands within other described and numbered elk hunt areas.

**Area 127. Crowheart Butte.** All non-Indian owned fee title lands within the exterior boundaries of the Wind River Reservation, and all lands within the Bureau of Reclamation's Riverton and Boysen Unit boundaries, and those lands within Boysen State Park south of Cottonwood Creek, west of Boysen Reservoir, and south of U.S. Highway 20-26; excluding those areas of the Spence and Moriarity Wildlife Management Area that lie east of the East Fork of the Wind River, and excluding those lands within Hot Springs County.

**Area 128. Muskrat.** Beginning where U.S. Highway 20-26 crosses the east boundary of the Wind River Reservation; easterly along said highway to the town of Waltman and the Gas Hills Road (Natrona County Road 212); southwesterly along said road to the Dry Creek Road (Natrona County Road 321); southeasterly along said road to Wyoming Highway 220; southwesterly along said highway to U.S. Highway 287; westerly along said highway to Wyoming Highway 135; northerly along said highway to the south boundary of the Wind River Reservation; easterly and northerly along said boundary to U.S. Highway 20-26.

**Area 129. Non-Herd Unit.** All of Campbell, Crook, Johnson, Natrona, Sheridan, and Weston Counties, excluding lands within other described and numbered elk hunt areas.

**Area 130. Bolten Rim.** Beginning where Wyoming Highway 71 crosses Interstate Highway 80 at the city of Rawlins; easterly along said Interstate to the North Platte River; southerly up said river to Sage Creek; southwesterly up said creek to the Sage Creek Road (Carbon County Road 401); northerly along said road to Wyoming Highway 71; northerly along said highway to Interstate Highway 80.

**Section 10. Savings Clause.** If any provision of this regulation shall be held to be illegal or unconstitutional, such a ruling shall not affect other provisions of this regulation which can be given effect without the illegal or unconstitutional provision; and, to this end, the provisions of this regulation shall be severable.

WYOMING GAME AND FISH COMMISSION

By: _____
Aaron Clark, President

Dated: April 25, 2012

**WYOMING GAME AND FISH COMMISSION**

**CHAPTER 7**

**ELK HUNTING SEASONS**

**EMERGENCY RULE**

**(Emergency rules are no longer in effect 120 days after filing with the Secretary of State.)**

**Section 1. Authority.** This regulation is promulgated by authority of W.S. §23-1-302, §23-1-703 and §23-2-104.

**Section 2. Hunting Seasons Established.** There shall be open seasons during 2012 and January, **2013**, for the hunting of elk as set forth in this Chapter and in accordance with Chapter 2, General Hunting Regulation.

**Section 3. Regular Hunting Seasons.**

(a) Hunt areas, season dates and limitations.

| **Hunt Area** | **Type** | **Dates of Seasons Opens** | **Closes** | **Limitations** |
|---|---|---|---|---|
| 1 | 1 | Oct. 15 | Nov. 30 | Limited quota; 150 licenses any elk |
| | 4 | Oct. 15 | Nov. 30 | Limited quota; 100 licenses antlerless elk |
| 2 | 1 | Oct. 21 | Oct. 31 | Limited quota; 30 licenses any elk |
| | 4 | Oct. 21 | Oct. 31 | Limited quota; 50 licenses antlerless elk |
| 3 | | Sep. 15 | Jan. 31 | General license; any elk valid in that portion of Area 3 south of U.S. Highway 26 |
| | 1 | Sep. 15 | Oct. 14 | Limited quota; 75 licenses any elk |
| | 4 | Sep. 15 | Oct. 14 | Limited quota; 50 licenses antlerless elk |
| | 6 | Sep. 15 | Oct. 14 | Limited quota; 75 licenses cow or calf |
| | | Nov. 1 | Jan. 31 | Unused Area 3 Type 1, Type 4 and Type 6 licenses valid for antlerless elk |
| 5 | | Oct. 1 | Nov. 20 | General license; any elk |
| | | Nov. 21 | Jan. 31 | General license; antlerless elk |
| | 6 | Aug. 15 | Jan. 31 | Limited quota; 750 licenses cow or calf |
| 6 | | Oct. 1 | Oct. 31 | General license; any elk off national forest |
| | | Nov. 1 | Jan. 31 | General license; antlerless elk off national forest |
| | 1 | Oct. 20 | Nov. 15 | Limited quota; 100 licenses any elk |
| | | Nov. 16 | Jan. 31 | Unused Area 6 Type 1 licenses valid for antlerless elk |
| | 4 | Aug. 15 | Jan. 31 | Limited quota; 100 licenses antlerless elk off national forest |
| | 6 | Oct. 1 | Jan. 31 | Limited quota; 750 licenses cow or calf off national forest |

| Hunt Area | Type | Dates of Seasons Opens | Closes | Limitations |
|---|---|---|---|---|
| 7 | 1 | Oct. 15 | Nov. 20 | Limited quota; 1,500 licenses any elk |
| | | Nov. 21 | Jan. 31 | Unused Area 7 Type 1 licenses valid for antlerless elk |
| | 4 | Oct. 15 | Jan. 31 | Limited quota; 1,250 licenses antlerless elk |
| | 6 | Oct. 15 | Jan. 31 | Limited quota; 1,750 licenses cow or calf |
| | 7 | Aug. 25 | Jan. 31 | Limited quota; 75 licenses cow or calf valid in that portion of Area 7 in Platte County |
| | 8 | Aug. 13 | Aug. 31 | Limited quota; 50 licenses cow or calf valid off national forest in that portion of Area 7 in Converse County |
| 8 | 1 | Oct. 1 | Oct. 31 | Limited quota; 150 licenses any elk |
| | | Nov. 1 | Jan. 31 | Unused Area 8 Type 1 licenses valid for any elk west of Sand Creek Road (Albany County Road 34) and antlerless elk east of Sand Creek Road (Albany County Road 34) |
| | 6 | Aug. 15 | Jan. 31 | Limited quota; 100 licenses cow or calf |
| 9 | | Oct. 1 | Oct. 7 | General license; any elk |
| | | Oct. 8 | Oct. 31 | General license; antlerless elk |
| | 6 | Aug. 15 | Sep. 30 | Limited quota; 100 licenses cow or calf valid on private land |
| | | Oct. 1 | Jan. 31 | Unused Area 9 Type 6 licenses valid in the entire area |
| 10 | | Oct. 1 | Oct. 31 | General license; any elk |
| | 6 | Aug. 15 | Sep. 30 | Limited quota; 800 licenses cow or calf valid on private land |
| | | Oct 1 | Jan. 31 | Unused Area 10 Type 6 licenses valid in the entire area |
| 11 | 1 | Oct. 1 | Oct. 31 | Limited quota; 150 licenses any elk |
| | 4 | Oct. 1 | Oct. 31 | Limited quota; 300 licenses antlerless elk |
| | 6 | Aug. 15 | Jan. 31 | Limited quota; 25 licenses cow or calf valid on private land |
| 12 | | Oct. 15 | Oct. 31 | General license; any elk |
| 12, 13, 15, 110 | 6 | Aug. 15 | Jan. 31 | Limited quota; 75 licenses cow or calf valid on private land |
| 12, 130 | 7 | Oct. 1 | Nov. 14 | Limited quota; 200 licenses cow or calf valid in Area 12 |
| | | Dec. 1 | Jan. 31 | Unused Area 12, 130 licenses valid on the Savage Meadows Hunter Management Area (HMA permission slip required) |
| 13 | | Oct. 15 | Oct. 31 | General license; any elk |
| | 7 | Oct. 1 | Nov. 14 | Limited quota; 100 licenses cow or calf |
| 15 | | Oct. 15 | Oct. 31 | General license; any elk |
| | 7 | Oct. 1 | Nov. 14 | Limited quota; 150 licenses cow or calf |

| Hunt Area | Type | Dates of Seasons Opens | Closes | Limitations |
|---|---|---|---|---|
| 16 | 1 | Oct. 1 | Oct. 31 | Limited quota; 200 licenses any elk |
| | 2 | Nov. 1 | Nov. 30 | Limited quota; 50 licenses any elk |
| | | Dec. 1 | Dec. 15 | Unused Area 16 Type 1 and Type 2 licenses valid on the Beer Mug Hunter Management Area (HMA permission slip required) |
| | | Jan. 1 | Jan. 31 | Unused Area 16 Type 1 and Type 2 licenses valid on the Beer Mug Hunter Management Area (HMA permission slip required) |
| | 4 | Oct. 1 | Jan. 31 | Limited quota; 300 licenses antlerless elk |
| | 6 | Aug. 15 | Sep. 30 | Limited quota; 150 licenses cow or calf valid on private land |
| | | Oct. 1 | Jan. 31 | Unused Area 16 Type 6 licenses valid in the entire area |
| 19 | 1 | Oct. 1 | Oct. 14 | Limited quota; 150 licenses any elk |
| | 2 | Nov. 1 | Nov. 20 | Limited quota; 150 licenses any elk |
| | 4 | Oct. 1 | Oct. 14 | Limited quota; 125 licenses antlerless elk |
| | 5 | Nov. 1 | Dec. 31 | Limited quota; 125 licenses antlerless elk |
| | 6 | Oct. 1 | Oct. 14 | Limited quota; 200 licenses cow or calf |
| | | Nov. 1 | Dec. 31 | Unused Area 19 Type 6 licenses |
| | | Nov. 21 | Dec. 31 | Unused Area 19 Type 1, Type 2 and Type 4 licenses valid for antlerless elk |
| 21 | | Oct. 15 | Oct. 24 | General license; any elk |
| | | Oct. 25 | Nov. 15 | General license; antlerless elk |
| | 6 | Oct. 8 | Nov. 15 | Limited quota; 450 licenses cow or calf |
| | | Dec. 1 | Jan. 31 | Unused Area 21 Type 6 licenses valid for cow or calf elk in Area 108 |
| | 7 | Sep. 1 | Dec. 15 | Limited quota; 125 licenses cow or calf valid on private land |
| 22 | 1 | Oct. 8 | Oct. 21 | Limited quota; 50 licenses any elk |
| | 4 | Oct. 8 | Nov. 30 | Limited quota; 50 licenses antlerless elk |
| | 6 | Oct. 8 | Oct. 31 | Limited quota; 50 licenses cow or calf valid in that portion of Area 22 in the Muddy Creek drainage |
| | | Nov. 1 | Nov. 30 | Unused Area 22 Type 6 licenses cow or calf valid in the entire area |
| | | Dec. 1 | Jan. 31 | Unused Area 22 Type 1, Type 4 and Type 6 licenses valid for antlerless elk in the entire area |
| 23 | 1 | Oct. 1 | Oct. 31 | Limited quota; 125 licenses any elk |
| | | Nov. 1 | Nov. 30 | Unused Area 23 Type 1 licenses valid for antlerless elk |
| | 4 | Oct. 1 | Nov. 30 | Limited quota; 125 licenses antlerless elk |
| | 6 | Oct. 1 | Nov. 30 | Limited quota; 175 licenses cow or calf |
| | 7 | Aug. 15 | Dec. 31 | Limited quota; 25 licenses cow or calf valid in that portion of Area 23 south and east of the Oregon Trail Road (Natrona County Road 319) and south of the Poison Spider Road (Natrona County Road 201); also valid in that portion of Area 16 in Natrona County |
| 24 | 1 | Oct. 1 | Oct. 14 | Limited quota; 200 licenses any elk |
| | 4 | Oct. 1 | Oct. 14 | Limited quota; 50 licenses antlerless elk |
| | 6 | Aug. 18 | Aug. 31 | Limited quota; 100 licenses cow or calf |
| 24, 128 | 5 | Nov. 1 | Nov. 30 | Limited quota; 200 licenses antlerless elk |
| 25, 27 | 1 | Oct. 1 | Oct. 31 | Limited quota; 200 licenses any elk |
| | | Nov. 1 | Nov. 20 | Unused Area 25, 27 Type 1 licenses valid for antlerless elk |
| 25 | 4 | Oct. 15 | Nov. 20 | Limited quota; 200 licenses antlerless elk |

| Hunt Area | Type | Dates of Seasons Opens | Closes | Limitations |
|---|---|---|---|---|
| | 6 | Oct. 15 | Nov. 20 | Limited quota; 200 licenses cow or calf |
| 28 | | Oct. 1 | Oct. 22 | General license; antlered elk |
| | 4 | Nov. 1 | Nov. 20 | Limited quota; 200 licenses antlerless elk |
| | 6 | Nov. 1 | Nov. 20 | Limited quota; 50 licenses cow or calf |
| 30 | 1 | Oct. 1 | Oct. 31 | Limited quota; 40 licenses any elk |
| | 4 | Oct. 6 | Nov. 11 | Limited quota; 40 licenses antlerless elk |
| 31 | 1 | Oct. 1 | Oct. 31 | Limited quota;100 licenses any elk |
| | 4 | Oct. 6 | Nov. 11 | Limited quota; 75 licenses antlerless elk |
| 32 | 1 | Oct. 1 | Oct. 31 | Limited quota; 75 licenses any elk |
| | 4 | Oct. 6 | Nov. 11 | Limited quota; 75 licenses antlerless elk |
| 33 | 1 | Oct. 9 | Oct. 31 | Limited quota; 200 licenses any elk |
| | | Nov. 1 | Nov. 30 | Unused Area 33 Type 1 licenses valid for antlerless elk |
| | 4 | Oct. 9 | Nov. 30 | Limited quota; 50 licenses antlerless elk |
| | 6 | Oct. 9 | Nov. 30 | Limited quota; 100 licenses cow or calf |
| 34 | 1 | Oct. 15 | Nov. 15 | Limited quota; 800 licenses any elk |
| | | Nov. 16 | Nov. 30 | Unused Area 34 Type 1 licenses valid for antlerless elk |
| | 6 | Oct. 15 | Nov. 30 | Limited quota; 600 licenses cow or calf valid in that portion of Area 34 off national forest |
| 35 | 1 | Oct. 15 | Nov. 5 | Limited quota; 150 licenses antlered elk |
| | 4 | Oct. 15 | Dec. 16 | Limited quota; 100 licenses antlerless elk |
| | 6 | Oct. 15 | Dec. 16 | Limited quota; 75 licenses cow or calf valid in that portion of Area 35 off national forest |
| | 9 | Sep. 1 | Sep. 30 | Limited quota; 50 licenses any elk, archery only |
| 36 | | Oct. 15 | Nov. 5 | General license; antlered elk |
| | 4 | Oct. 15 | Nov. 30 | Limited quota; 200 licenses antlerless elk |
| | 9 | Sep. 1 | Sep. 30 | Limited quota; 50 licenses any elk, archery only |
| 37 | | Oct. 15 | Nov. 5 | General license; any elk |
| | 6 | Sep. 1 | Sep. 30 | Limited quota; 400 licenses cow or calf valid in that portion of Area 37 north of Wolf Creek Trail (U.S.F.S. Trail 001) on national forest |
| | | Oct. 1 | Nov. 30 | Unused Area 37 Type 6 licenses valid in the entire area |
| | | Dec. 1 | Dec. 16 | Unused Area 37 Type 6 licenses valid in that portion of Area 37 south or east of Little Goose Creek |
| | 9 | Sep. 1 | Sep. 30 | Limited quota; 150 licenses any elk valid in that portion of Area 37 south of Wolf Creek Trail (U.S.F.S. Trail 001) or off national forest, archery only |

| Hunt Area | Type | Dates of Seasons Opens | Closes | Limitations |
|---|---|---|---|---|
| 38 | 1 | Oct. 15 | Nov. 5 | Limited quota; 400 licenses any elk |
| | | Nov. 6 | Nov. 15 | Unused Area 38 Type 1 licenses valid for antlerless elk |
| | 4 | Oct. 15 | Nov. 15 | Limited quota; 500 licenses antlerless elk valid on private land or in that portion of Area 38 north of Columbus Creek, the Fools Creek Road (U.S.F.S. Road 168), the Burgess Road (U.S.F.S. Road 15) to Burgess Junction and U.S. Highway 14A |
| | 9 | Sep. 1 | Sep. 30 | Limited quota; 250 licenses any elk, archery only |
| 39 | 1 | Oct. 15 | Nov. 4 | Limited quota; 100 licenses any elk |
| | | Nov. 5 | Nov. 15 | Unused Area 39 Type 1 licenses valid for antlerless elk |
| | 2 | Oct. 15 | Nov. 4 | Limited quota; 75 licenses antlered elk |
| | 4 | Oct. 15 | Nov. 15 | Limited quota; 75 licenses antlerless elk |
| | 9 | Sep. 1 | Sep. 30 | Limited quota; 70 licenses any elk, archery only |
| 40 | 1 | Oct. 15 | Nov. 4 | Limited quota; 175 licenses any elk |
| | 4 | Oct. 15 | Dec. 9 | Limited quota; 300 licenses antlerless elk |
| | 6 | Sep. 1 | Oct. 14 | Limited quota; 250 licenses cow or calf valid in that portion of Area 40 off national forest |
| | | Oct. 15 | Dec. 9 | Unused Area 40 Type 6 licenses valid in the entire area |
| | 9 | Sep. 1 | Sep. 30 | Limited quota; 50 licenses any elk, archery only |
| 41, 42 | 1 | Oct. 15 | Nov. 4 | Limited quota; 375 licenses any elk |
| | 4 | Oct. 15 | Nov. 4 | Limited quota; 400 licenses antlerless elk |
| | | Nov. 17 | Dec. 9 | Unused Area 41, 42 Type 4 licenses |
| | 6 | Oct. 10 | Nov. 4 | Limited quota; 75 licenses cow or calf |
| | | Nov. 17 | Dec. 9 | Unused Area 41, 42 Type 6 licenses |
| | 9 | Sep. 1 | Sep. 30 | Limited quota; 125 licenses any elk, archery only |
| 45 | 1 | Oct. 15 | Nov. 4 | Limited quota; 350 licenses any elk |
| | 4 | Oct. 15 | Nov. 15 | Limited quota; 175 licenses antlerless elk |
| | | Nov. 16 | Nov. 30 | Unused Area 45 Type 4 licenses valid off national forest |
| | 5 | Oct. 1 | Oct. 9 | Limited quota; 175 licenses antlerless elk valid in that portion of Area 45 off national forest |
| | | Oct. 10 | Nov. 15 | Unused Area 45 Type 5 licenses valid in the entire area |
| | 9 | Sep. 1 | Sep. 30 | Limited quota; 150 licenses any elk, archery only |
| 47 | 1 | Oct. 9 | Oct. 31 | Limited quota; 200 licenses any elk |
| | 2 | Oct. 9 | Oct. 31 | Limited quota; 25 licenses any elk valid in that portion of Area 47 in Fremont County |
| | | Nov. 1 | Nov. 18 | Unused Area 47 Type 1 and Type 2 licenses valid for antlerless elk |
| | 6 | Oct. 9 | Nov. 18 | Limited quota; 250 licenses cow or calf |
| | | Dec. 1 | Dec. 23 | Unused Area 47 Type 1, Type 2 and Type 6 licenses valid for antlerless elk |
| 48 | 1 | Oct. 9 | Oct. 31 | Limited quota; 300 licenses any elk |
| | 4 | Oct. 9 | Oct. 31 | Limited quota; 50 licenses antlerless elk |
| | 6 | Oct. 9 | Oct. 31 | Limited quota; 500 licenses cow or calf |
| | | Nov. 10 | Dec. 23 | Unused Area 48 Type 1, Type 4 and Type 6 licenses valid for antlerless elk |

| Hunt Area | Type | Dates of Opens | Seasons Closes | Limitations |
|---|---|---|---|---|
| 49 | 1 | Oct. 9 | Oct. 31 | Limited quota; 300 licenses any elk |
| | | Nov. 1 | Dec. 23 | Unused Area 49 Type 1 licenses valid for antlerless elk |
| | 4 | Oct. 9 | Dec. 23 | Limited quota; 50 licenses antlerless elk |
| | 6 | Sep. 1 | Dec. 23 | Limited quota; 75 licenses cow or calf |
| | 7 | Oct. 9 | Dec. 23 | Limited quota; 500 licenses cow or calf |
| 50 | 1 | Oct. 1 | Oct. 31 | Limited quota; 20 licenses any elk |
| | 4 | Nov. 16 | Dec. 15 | Limited quota; 40 licenses antlerless elk |
| | 9 | Sep. 1 | Sep. 30 | Limited quota; 20 licenses any elk, archery only |
| 51 | 1 | Oct. 1 | Oct. 31 | Limited quota; 100 licenses any elk |
| | 9 | Sep. 1 | Sep. 30 | Limited quota; 50 licenses any elk, archery only |
| 51, 52, 53 | 4 | Nov. 16 | Nov. 21 | Limited quota; 100 licenses antlerless elk |
| | | Nov. 22 | Dec. 15 | Unused Area 51, 52, 53 Type 4 licenses valid only in Area 52 and Area 53 |
| 52, 53 | 1 | Oct. 1 | Oct. 31 | Limited quota; 40 licenses any elk |
| | 9 | Sep. 1 | Sep. 30 | Limited quota; 30 licenses any elk, archery only |
| 54, 65 | 1 | Oct. 1 | Nov. 30 | Limited quota; 50 licenses any elk |
| | 4 | Sep. 1 | Sep. 30 | Limited quota; 50 licenses antlerless elk |
| | 5 | Oct. 1 | Oct. 31 | Limited quota; 50 licenses antlerless elk |
| | 6 | Nov. 1 | Nov. 30 | Limited quota; 200 licenses cow or calf |
| | 7 | Dec. 1 | Dec. 31 | Limited quota; 200 licenses cow or calf |
| | 9 | Aug. 15 | Sep. 30 | Limited quota; 25 licenses any elk, archery only |
| 55 | | Oct. 1 | Oct. 21 | General license; antlered elk |
| | 9 | Sep. 1 | Sep. 30 | Limited quota; 20 licenses any elk, archery only |
| 56 | | Oct. 1 | Oct. 21 | General license; antlered elk |
| | 4 | Nov. 1 | Nov. 15 | Limited quota; 50 licenses antlerless elk valid in that portion of Area 56 in the South Fork of the Shoshone River drainage |
| | | Nov. 16 | Dec. 23 | Unused Area 56 Type 4 licenses valid in the entire area |
| | 5 | Nov. 1 | Dec. 23 | Limited quota; 100 licenses antlerless elk valid in that portion of Area 56 off national forest |
| | 6 | Nov. 16 | Dec. 23 | Limited quota; 100 licenses cow or calf valid in that portion of Area 56 in the South Fork of the Shoshone River drainage |
| | 9 | Sep. 1 | Sep. 30 | Limited quota; 30 licenses any elk, archery only |
| 58 | 1 | Oct. 1 | Nov. 30 | Limited quota; 35 licenses any elk |
| | 4 | Oct. 1 | Dec. 23 | Limited quota; 150 licenses antlerless elk |
| | 6 | Oct. 1 | Dec. 23 | Limited quota; 250 licenses cow or calf |
| | | Jan. 5 | Jan. 13 | Unused Area 58 Type 4 and Type 6 licenses |
| 59 | | Oct. 1 | Oct. 21 | General license; antlered elk |
| | 1 | Nov. 1 | Nov. 15 | Limited quota; 10 licenses any elk |
| | 4 | Nov. 1 | Dec. 23 | Limited quota; 125 licenses antlerless elk |
| | 6 | Nov. 1 | Dec. 23 | Limited quota; 250 licenses cow or calf |
| | 9 | Sep. 1 | Sep. 30 | Limited quota; 25 licenses any elk, archery only |
| 60 | | Sep. 10 | Oct. 21 | General license; any elk |
| | 9 | Sep. 1 | Sep. 30 | Limited quota; 20 licenses any elk, archery only |

| Hunt Area | Type | Dates of Seasons Opens | Closes | Limitations |
|---|---|---|---|---|
| 61 | 1 | Oct. 1 | Oct. 31 | Limited quota; 150 licenses any elk valid in that portion of Area 61 within the Washakie Wilderness, also valid in that portion of Area 62 within the Washakie Wilderness south of Avalanche Creek |
| | | Nov. 1 | Dec. 23 | Unused Area 61 Type 1 licenses valid for antlerless elk in the entire area |
| | 2 | Oct. 15 | Nov. 15 | Limited quota; 50 licenses any elk |
| | 4 | Oct. 15 | Dec. 23 | Limited quota; 50 licenses antlerless elk |
| | 6 | Nov. 1 | Nov. 14 | Limited quota; 600 licenses cow or calf valid in that portion of Area 61 within the Washakie Wilderness |
| | | Nov. 15 | Dec. 23 | Unused Area 61 Type 6 licenses valid in the entire area, also valid in Area 66 and that portion of Area 58 within the Dry Creek Drainage |
| | | Jan. 5 | Jan. 13 | Unused Area 61 Type 6 licenses, also valid in Area 66 and that portion of Area 58 within the Dry Creek Drainage |
| | 7 | Sep. 1 | Dec. 23 | Limited quota; 400 licenses cow or calf valid in that portion of Area 61 north of and including the Rawhide Creek drainage, also valid in Area 66 and that portion of Area 58 within the Dry Creek Drainage |
| | | Jan. 5 | Jan. 13 | Unused Area 61 Type 7 licenses |
| 62 | 1 | Oct. 1 | Oct. 21 | Limited quota; 125 licenses any elk |
| | 4 | Oct. 1 | Oct. 21 | Limited quota; 50 licenses antlerless elk |
| | 5 | Oct. 22 | Dec. 23 | Limited quota; 175 licenses antlerless elk, also valid in Area 63 |
| | | Dec. 1 | Dec. 23 | Unused Area 62 Type 1 and Type 4 licenses valid for antlerless elk, also valid in Area 63 |
| 63, 64 | 1 | Oct. 1 | Oct. 21 | Limited quota; 200 licenses any elk |
| | | Nov. 1 | Dec. 23 | Unused Area 63, 64 Type 1 licenses valid for antlerless elk |
| 63 | 4 | Oct. 1 | Dec. 23 | Limited quota; 175 licenses antlerless elk |
| | 6 | Aug. 15 | Oct. 31 | Limited quota; 300 licenses cow or calf valid off national forest in that portion of Area 63 north of Gooseberry Creek |
| | | Nov. 1 | Dec. 23 | Unused Area 63 Type 6 licenses valid off national forest, also valid in Area 62 |
| 64 | 2 | Nov. 1 | Nov. 15 | Limited quota; 100 licenses any elk |
| | | Nov. 16 | Dec. 23 | Unused Area 64 Type 2 licenses valid for antlerless elk |
| | 6 | Nov. 1 | Dec. 23 | Limited quota; 150 licenses cow or calf valid in that portion of Area 64 south of and including the Cottonwood Creek drainage |
| | 7 | Nov. 15 | Dec. 23 | Limited quota; 250 licenses cow or calf |
| 66 | | Sep. 1 | Dec. 23 | General license; any elk |
| | 6 | Sep. 1 | Dec. 23 | Limited quota; 100 licenses cow or calf |
| 67, 68 | | Oct. 1 | Oct. 31 | General license; antlered elk |
| 67 | 4 | Nov. 1 | Nov. 30 | Limited quota; 50 licenses antlerless elk |
| | 5 | Nov. 15 | Dec. 15 | Limited quota; 400 licenses antlerless elk |
| | 6 | Nov. 15 | Dec. 15 | Limited quota; 700 licenses cow or calf valid in that portion of Area 67 west of the Wiggins Fork and the East Fork of the Wind River |

| Hunt Area | Type | Dates of Opens | Seasons Closes | Limitations |
|---|---|---|---|---|
| 67, 68, 69 | 9 | Sep. 1 | Sep. 30 | Limited quota; 125 licenses any elk, archery only |
| 68 | 4 | Nov. 1 | Nov. 30 | Limited quota; 50 licenses antlerless elk |
| | 6 | Nov. 1 | Nov. 30 | Limited quota; 150 licenses cow or calf |
| 69 | | Oct. 1 | Oct. 31 | General license; any elk |
| | | Nov. 1 | Nov. 30 | General license; antlerless elk |
| | 6 | Oct. 1 | Nov. 30 | Limited quota; 75 licenses cow or calf |
| 70 | | Sep. 20 | Oct. 31 | General license; antlered elk, spikes excluded - SEE SECTION 7 |
| | | Nov. 1 | Nov. 4 | General license; antlered elk, spikes excluded; valid in that portion of Area 70 north and west of Pacific Creek and Mink Creek - SEE SECTION 7 |
| 71 | | Sep. 20 | Nov. 4 | General license; antlered elk, spikes excluded - SEE SECTION 7 |
| 72 | | | | CLOSED |
| 73 | | Sep. 20 | Oct. 25 | General license; antlered elk |
| 75 | 4 | Oct. 6 | Nov. 16 | Limited quota; 350 licenses antlerless elk - SEE SECTIONS 7 and 8 |
| | | Nov. 17 | Dec. 2 | Unused Area 75 Type 4 licenses; the Antelope Flats portion of Area 75 shall be closed - SEE SECTIONS 7 and 8 |
| | 6 | Oct. 6 | Nov. 16 | Limited quota; 350 licenses cow or calf - SEE SECTIONS 7 and 8 |
| | | Nov. 17 | Dec. 2 | Unused Area 75 Type 6 licenses; the Antelope Flats portion of Area 75 shall be closed - SEE SECTIONS 7 and 8 |
| 77 | | Oct. 6 | Oct. 7 | General license and unused limited quota licenses, excluding limited quota cow or calf licenses and limited quota archery only licenses, valid for any elk; 70 National Elk Refuge permits may be issued only for youths 12 through 17 years of age - SEE SECTIONS 7 and 8 |
| | | Oct. 8 | Oct. 14 | General license and unused limited quota licenses, excluding limited quota cow or calf licenses and limited quota archery only licenses, any elk - SEE SECTIONS 7 and 8 |
| | | Oct. 15 | Dec. 16 | General license and Unused limited quota licenses; excluding limited quota archery only licenses, antlerless elk only - SEE SECTIONS 7 and 8 |
| 78 | 1 | Sep. 26 | Jan. 31 | Limited quota; 50 licenses any elk - SEE SECTION 7 |
| | 4 | Aug. 18 | Sep. 9 | Limited quota; 50 licenses antlerless elk valid on private land; access to private land is limited - SEE SECTION 7 |
| | | Sep. 10 | Jan. 31 | Unused Area 78 Type 4 licenses valid in the entire area - SEE SECTION 7 |
| | 6 | Aug. 18 | Sep. 9 | Limited quota; 175 licenses cow or calf, valid on private land; access to private land is limited - SEE SECTION 7 |
| | | Sep. 10 | Jan. 31 | Unused Area 78 Type 6 licenses valid in the entire area - SEE SECTION 7 |

| Hunt Area | Type | Dates of Opens | Seasons Closes | Limitations |
|---|---|---|---|---|
| 79 | 4 | Oct. 6 | Nov. 4 | Limited quota; 25 licenses antlerless elk; also valid in Area 75 - SEE SECTIONS 7 and 8 |
| | | Nov. 5 | Nov. 16 | Unused Area 79 Type 4 licenses valid in Area 75 - SEE SECTIONS 7 and 8 |
| | | Nov. 17 | Dec. 2 | Unused Area 79 Type 4 licenses valid in Area 75. The Antelope Flats portion of Area 75 shall be closed – SEE SECTIONS 7 and 8 |
| 80 | | Sep. 26 | Oct. 31 | General license; any elk - SEE SECTION 7 |
| | | Nov. 1 | Nov. 16 | General license; antlerless elk - SEE SECTION 7 |
| | 4 | Sep. 10 | Nov. 16 | Limited quota; 25 licenses antlerless elk - SEE SECTION 7 |
| | | Nov. 17 | Nov. 30 | General license and unused Area 80 Type 4 licenses valid for antlerless elk in that portion of Area 80 south of the Curtis Canyon Road (U.S.F.S. Road 30440) and the Goodwin Lake Trail (U.S.F.S. Trail 016) - SEE SECTION 7 |
| 81 | | Sep. 26 | Oct. 25 | General license; antlered elk, spikes excluded - SEE SECTION 7 |
| 82 | | Sep. 26 | Oct. 25 | General license; antlered elk, spikes excluded - SEE SECTION 7 |
| | 4 | Sep. 10 | Oct. 25 | Limited quota; 25 licenses antlerless elk - SEE SECTION 7 |
| 83 | | Oct. 1 | Oct. 25 | General license; antlered elk, spikes excluded - SEE SECTION 7 |
| 84 | | Sep. 26 | Oct. 31 | General license; any elk - SEE SECTION 7 |
| | 1 | Nov. 1 | Jan. 31 | Limited quota; 20 licenses any elk valid in that portion of Area 84 on private land west of U.S. Highway 191 and north and east of the Snake River starting at the South Park Bridge; access to private land is limited - SEE SECTION 7 |
| | 6 | Sep. 10 | Nov. 20 | Limited quota; 400 licenses cow or calf; that portion of Area 84 east and south of Granite Creek to the Hoback River shall be closed after October 31 - SEE SECTION 7 |
| | | Dec. 1 | Jan. 31 | Unused Area 84 Type 6 and Area 85 Type 6 licenses valid in that portion of Area 84 on private land west of U.S. Highway 191 and north and east of the Snake River starting at the South Park Bridge; access to private land is limited - SEE SECTION 7 |
| 85 | | Sep. 26 | Oct. 31 | General license; any elk - SEE SECTION 7 |
| | 6 | Sep. 10 | Nov. 15 | Limited quota; 100 licenses cow or calf - SEE SECTION 7 |
| | | Nov. 16 | Jan. 31 | Unused Area 84 Type 6 and Area 85 Type 6 licenses valid on private land in that portion of Area 85 north of Butler Creek; access to private land is limited - SEE SECTION 7 |
| 86 | | Sep. 26 | Oct. 31 | General license; any elk - SEE SECTION 7 |
| 87 | | Oct. 15 | Oct. 31 | General license; any elk – valid in that portion of Area 87 south of U.S. Highway 191 - SEE SECTION 7 |
| | | Oct. 15 | Oct. 31 | General license; antlered elk valid in that portion of Area 87 north of U.S. Highway 191 – SEE SECTION 7 |
| | 6 | Nov. 19 | Jan. 31 | Limited quota; 25 licenses cow or calf valid in that portion of Area 87 south and east of Dell Creek, north and east of U.S. Highway 191, and west of the North Fork of Fisherman Creek - SEE SECTION 7 |
| 88 | 1 | Oct. 1 | Oct. 31 | Limited quota; 40 licenses any elk - SEE SECTION 7 |

| Hunt Area | Type | Dates of Opens | Seasons Closes | Limitations |
|---|---|---|---|---|
| 89 | | Oct. 15 | Oct. 17 | General license; any elk - SEE SECTION 7 |
| | | Oct. 18 | Oct. 24 | General license; antlered elk - SEE SECTION 7 |
| 90 | | Oct. 15 | Oct. 31 | General license; any elk - SEE SECTION 7 |
| | | Nov. 1 | Nov. 15 | General license; antlerless elk - SEE SECTION 7 |
| | 6 | Oct. 15 | Nov. 15 | Limited quota; 200 licenses cow or calf - SEE SECTION 7 |
| 91 | | Oct. 15 | Oct. 31 | General license; any elk - SEE SECTION 7 |
| | 1 | Oct. 1 | Oct. 31 | Limited quota; 100 licenses any elk - SEE SECTION 7 |
| | | Nov. 1 | Dec. 31 | Unused Area 91 Type 1 licenses valid for antlerless elk - SEE SECTION 7 |
| | 6 | Oct. 1 | Dec. 31 | Limited quota; 175 licenses cow or calf - SEE SECTION 7 |
| | | Jan. 1 | Jan. 31 | Unused Area 91 Type 6 licenses . In that portion of Area 91 south of Cedar Creek and east of Muddy String Road (Lincoln County Road 117), north of Lost Creek Road (Lincoln County Road 120), and north of Lost Creek, off national forest, archery only - SEE SECTION 7 |
| 92 | | Oct. 1 | Oct. 14 | General license; antlerless elk - SEE SECTION 7 |
| | | Oct. 15 | Oct. 31 | General license; any elk - SEE SECTION 7 |
| | | Nov. 1 | Nov. 20 | General license; antlerless elk - SEE SECTION 7 |
| | 6 | Oct. 1 | Nov. 20 | Limited quota; 500 licenses cow or calf - SEE SECTION 7 |
| | | Nov. 21 | Jan. 31 | Unused Area 92 Type 6 licenses valid off national forest in that portion of Area 92 east of Sublette County Roads 115, 116 and 117 and south of the North Beaver Road - SEE SECTION 7 |
| 93 | 1 | Oct. 1 | Oct. 31 | Limited quota; 175 licenses any elk - SEE SECTION 7 |
| | | Nov. 1 | Nov. 20 | Unused Area 93 Type 1 licenses valid for antlerless elk - SEE SECTION 7 |
| | 4 | Oct. 1 | Nov. 20 | Limited quota; 50 licenses antlerless elk - SEE SECTION 7 |
| | 6 | Oct. 1 | Nov. 20 | Limited quota; 250 licenses cow or calf - SEE SECTION 7 |
| 94 | | Oct. 1 | Oct. 14 | General license; antlerless elk - SEE SECTION 7 |
| | | Oct. 15 | Oct. 31 | General license; any elk - SEE SECTION 7 |
| | | Nov. 1 | Nov. 20 | General license; antlerless elk - SEE SECTION 7 |
| | 6 | Oct. 1 | Nov. 20 | Limited quota; 550 licenses cow or calf - SEE SECTION 7 |
| | | Nov. 21 | Jan. 31 | Unused Area 94 Type 6 licenses valid on the Big Piney Hunter Management Area (HMA permission slip required) - SEE SECTION 7 |
| 95 | 1 | Oct. 15 | Nov. 5 | Limited quota; 175 licenses any elk - SEE SECTION 7 |
| | 2 | Oct. 1 | Nov. 5 | Limited quota; 30 licenses any elk valid in that portion of Area 95 within the Green River Drainage upstream from the outlet of Lower Green River Lake, including that portion east and south of Mill Creek - SEE SECTION 7 |
| | 4 | Oct. 15 | Nov. 5 | Limited quota; 300 licenses antlerless elk - SEE SECTION 7 |
| | 5 | Oct. 1 | Oct. 14 | Limited quota; 25 licenses antlerless elk valid in that portion of Area 95 within the Green River Drainage upstream from the outlet of Lower Green River Lake, including that portion east and south of Mill Creek - SEE SECTION 7 |
| | | Oct. 15 | Nov. 5 | Unused Area 95 Type 5 licenses valid in the entire area – SEE SECTION 7 |
| | 6 | Oct. 15 | Nov. 5 | Limited quota; 50 licenses cow or calf - SEE SECTION 7 |

| Hunt Area | Type | Dates of Opens | Seasons Closes | Limitations |
|---|---|---|---|---|
| 96 | | Oct. 15 | Oct. 31 | General license; any elk - SEE SECTION 7 |
| | 1 | Oct. 1 | Oct. 31 | Limited quota; 200 licenses any elk - SEE SECTION 7 |
| | | Nov. 1 | Nov. 20 | Unused Area 96 Type 1 licenses valid for antlerless elk - SEE SECTION 7 |
| | 4 | Oct. 1 | Nov. 20 | Limited quota; 50 licenses antlerless elk - SEE SECTION 7 |
| | 6 | Oct. 1 | Nov. 20 | Limited quota; 150 licenses cow or calf - SEE SECTION 7 |
| 97 | | Oct. 1 | Oct. 31 | General license; any elk - SEE SECTION 7 |
| | 1 | Sep. 20 | Oct. 31 | Limited quota; 300 licenses any elk - SEE SECTION 7 |
| | | Nov. 1 | Nov. 15 | Unused Area 97 Type 1 licenses valid for antlerless elk - SEE SECTION 7 |
| | 6 | Sep. 20 | Nov. 15 | Limited quota; 75 licenses cow or calf - SEE SECTION 7 |
| 98 | | Oct. 1 | Oct. 31 | General license; any elk - SEE SECTION 7 |
| | 1 | Sep. 20 | Oct. 31 | Limited quota; 350 licenses any elk - SEE SECTION 7 |
| | | Nov. 1 | Nov. 15 | Unused Area 98 Type 1 licenses valid for antlerless elk - SEE SECTION 7 |
| | | Jan. 16 | Jan. 31 | Unused Area 98 Type 1 licenses valid for any elk on the Chimney Butte Hunter Management Area (HMA permission slip required) – SEE SECTION 7 |
| | 4 | Sep. 20 | Nov. 15 | Limited quota; 75 licenses antlerless elk - SEE SECTION 7 |
| | 6 | Sep. 20 | Nov. 15 | Limited quota; 175 license cow or calf - SEE SECTION 7 |
| | | Nov. 16 | Jan. 31 | Unused Area 98 Type 1, Type 4 and Type 6 licenses valid for antlerless elk in that portion of Area 98 between Scab Creek and the East Fork River drainage, excluding Irish Canyon Creek and Muddy Creek drainages – SEE SECTION 7 |
| 99 | 1 | Oct. 1 | Oct. 31 | Limited quota; 200 licenses any elk |
| | 4 | Oct. 1 | Nov. 20 | Limited quota; 225 licenses antlerless elk |
| 100 | 1 | Oct. 15 | Oct. 31 | Limited quota; 175 licenses antlered elk |
| | 4 | Oct. 15 | Oct. 31 | Limited quota; 125 licenses antlerless elk |
| | 6 | Oct. 1 | Nov. 20 | Limited quota; 50 licenses cow or calf valid in that portion of Area 100 east of the Red Creek Road (B.L.M. Road 3219) and north of the Rocky Crossing Road (B.L.M. Road 3214) and the Osborne Road (B.L.M. Road 3212) |
| | 7 | Oct. 1 | Oct. 31 | Limited quota; 50 licenses cow or calf valid in that portion of Area 100 east of U.S. Highway 191, south of Sweetwater County Road 17 and Sweetwater County Road 15, and west of Sweetwater County Road 19 |
| 102 | | Oct. 15 | Oct. 24 | General license; any elk |
| | | Oct. 25 | Nov. 11 | General license; antlerless elk |
| | 6 | Oct. 1 | Nov. 18 | Limited quota; 500 licenses cow or calf |
| | | Dec. 1 | Dec. 14 | Unused Area 102 Type 6 licenses |
| | 7 | Dec. 15 | Jan. 31 | Limited quota; 25 licenses cow or calf |
| 103 | | Oct. 15 | Oct. 24 | General license; any elk |
| | | Oct. 25 | Nov. 11 | General license; antlerless elk |
| | 6 | Oct. 1 | Nov. 18 | Limited quota; 100 licenses cow or calf |
| | | Dec. 15 | Jan. 31 | Unused Area 103 Type 6 licenses |

| Hunt Area | Type | Dates of Opens | Seasons Closes | Limitations |
|---|---|---|---|---|
| 104 | | Oct. 15 | Oct. 24 | General license; any elk |
| | | Oct. 25 | Nov. 30 | General license; antlerless elk |
| | 6 | Oct. 1 | Dec. 14 | Limited quota; 500 licenses cow or calf |
| | 7 | Dec. 15 | Dec. 31 | Limited quota; 50 licenses cow or calf |
| | | Jan. 1 | Jan. 31 | Unused Area 104 Type 7 licenses valid in that portion of Area 104 west of U.S. Highway 30 and east of Lincoln County Road 207 |
| 105 | | Oct. 15 | Oct. 31 | General license; any elk |
| 106 | | Oct. 15 | Oct. 31 | General license; any elk |
| | 1 | Nov. 15 | Dec. 31 | Limited quota; 50 licenses any elk valid in that portion of Area 106 west of Muddy Creek or north of Wyoming Highway 410 and Uinta County Road 204 |
| | 4 | Nov. 15 | Dec. 31 | Limited quota; 50 licenses antlerless elk |
| | | Jan. 1 | Jan. 31 | Unused Area 106 Type 4 licenses valid in that portion of Area 106 west of Muddy Creek or north of Wyoming Highway 410 and Uinta County Road 204 |
| | 7 | Aug. 20 | Jan. 31 | Limited quota; 200 licenses cow or calf valid in that portion of Area 106 west of Muddy Creek or north of Wyoming Highway 410 and Uinta County Road 204 |
| 107 | | Oct. 15 | Oct. 31 | General license; any elk |
| | 4 | Nov. 15 | Dec. 31 | Limited quota; 100 licenses antlerless elk |
| | | Jan. 1 | Jan. 31 | Unused Area 107 Type 4 licenses valid in that portion of Area 107 east of Wyoming Highway 414 or south of the Henry's Fork River or within one (1) mile north of the Henry's Fork River west of Wyoming Highway 414 |
| 108 | 1 | Oct. 11 | Oct. 31 | Limited quota; 75 licenses any elk |
| | 4 | Oct. 11 | Nov. 30 | Limited quota; 100 licenses antlerless elk |
| | 6 | Oct. 11 | Nov. 30 | Limited quota; 100 licenses cow or calf |
| | 7 | Dec. 1 | Jan. 31 | Limited quota; 500 licenses cow or calf |
| | | Dec. 1 | Jan. 31 | Unused Area 108 Type 1, Type 4 and Type 6 licenses valid for antlerless elk |
| 110 | | Oct. 15 | Oct. 31 | General license; any elk |
| | 7 | Oct. 1 | Nov. 14 | Limited quota; 100 licenses cow or calf |
| 111 | 1 | Oct. 10 | Oct. 31 | Limited quota; 75 licenses any elk |
| | 4 | Oct. 10 | Nov. 30 | Limited quota; 50 licenses antlerless elk |
| | 6 | Oct. 10 | Nov. 30 | Limited quota; 100 licenses cow or calf valid in that portion of Area 111 off the Wyoming Game and Fish Commission's Morgan Creek Wildlife Habitat Management Area |
| | | Dec. 1 | Jan. 31 | Unused Area 111 Type 1, Type 4 and Type 6 licenses valid for antlerless elk in that portion of Area 111 off the Wyoming Game and Fish Commission's Morgan Creek Wildlife Habitat Management Area |
| 113 | 1 | Nov. 5 | Nov. 30 | Limited quota; 30 licenses any elk |
| | 4 | Nov. 5 | Nov. 30 | Limited quota; 60 licenses antlerless elk |
| 114 | 1 | Oct. 1 | Jan. 31 | Limited quota; 100 licenses any elk |
| | 6 | Aug. 15 | Jan. 31 | Limited quota; 150 licenses cow or calf |

| Hunt Area | Type | Dates of Seasons Opens | Closes | Limitations |
|---|---|---|---|---|
| 116 | 1 | Oct. 15 | Nov. 30 | Limited quota; 200 licenses any elk also valid in that portion of Area 129 in Crook County |
| | | Dec. 1 | Jan. 31 | Unused Area 116 Type 1 licenses valid for antlerless elk, also valid in that portion of Area 129 in Crook County |
| | 4 | Oct. 15 | Jan. 31 | Limited quota; 100 licenses antlerless elk also valid in that portion of Area 129 in Crook County |
| | 6 | Oct. 15 | Jan. 31 | Limited quota; 150 licenses cow or calf also valid in that portion of Area 129 in Crook County |
| 117 | 1 | Oct. 15 | Nov. 30 | Limited quota; 350 licenses any elk |
| | | Dec. 1 | Jan. 31 | Unused Area 117 Type 1 licenses valid for antlerless elk |
| | 4 | Oct. 15 | Jan. 31 | Limited quota; 300 licenses antlerless elk |
| | 6 | Oct. 15 | Jan. 31 | Limited quota; 375 licenses cow or calf |
| | 8 | Aug. 15 | Oct. 14 | Limited quota; 50 licenses cow or calf valid off national forest |
| 118 | 1 | Oct. 15 | Oct. 31 | Limited quota; 35 licenses any elk |
| | 4 | Oct. 15 | Oct. 31 | Limited quota; 80 licenses antlerless elk |
| | 6 | Oct. 1 | Nov. 30 | Limited quota; 40 licenses cow or calf valid in that portion of Area 118 south and east of Separation Creek |
| 120 | 1 | Oct. 9 | Oct. 31 | Limited quota; 100 licenses any elk |
| | | Nov. 1 | Nov. 30 | Unused Area 120 Type 1 licenses valid for antlerless elk |
| | 4 | Oct. 9 | Nov. 30 | Limited quota; 75 licenses antlerless elk |
| | 5 | Nov. 1 | Nov. 30 | Limited quota; 25 licenses antlerless elk |
| | 6 | Oct. 9 | Nov. 30 | Limited quota; 50 licenses cow or calf |
| 121 | 1 | Nov. 1 | Nov. 30 | Limited quota; 100 licenses any elk |
| | 4 | Oct. 1 | Oct. 31 | Limited quota; 25 licenses antlerless elk |
| | 5 | Nov. 1 | Dec. 31 | Limited quota; 125 licenses antlerless elk |
| | 6 | Nov. 1 | Dec. 31 | Limited quota; 125 licenses cow or calf |
| 122 | 1 | Oct. 15 | Nov. 30 | Limited quota; 50 licenses any elk |
| | | Dec. 1 | Dec. 14 | Unused Area 122 Type 1 licenses valid for antlerless elk |
| | 6 | Oct. 15 | Dec. 14 | Limited quota; 100 licenses cow or calf |
| 123 | 4 | Oct. 21 | Nov. 11 | Limited quota; 100 licenses antlerless elk |
| 124 | 1 | Oct. 15 | Nov. 30 | Limited quota; 40 licenses any elk |
| | 4 | Oct. 15 | Nov. 30 | Limited quota; 100 licenses antlerless elk |
| 125 | 1 | Oct. 1 | Dec. 31 | Limited quota; 150 licenses any elk |
| | | Jan. 1 | Jan. 31 | Unused Area 125 Type 1 licenses valid for antlerless elk |
| | 6 | Oct. 1 | Jan. 31 | Limited quota; 200 licenses cow or calf |
| 126 | | Oct. 1 | Oct. 31 | General license; any elk |
| | | Nov. 1 | Nov. 30 | General license; antlerless elk |
| 127 | | Oct. 1 | Oct. 31 | General license; any elk |
| | | Nov. 1 | Dec. 31 | General license; antlerless elk |
| 128 | | Oct. 1 | Oct. 14 | General license; any elk |
| 129 | | Sep. 1 | Oct. 31 | General license; any elk |
| | | Nov. 1 | Nov. 30 | General license; antlerless elk |
| | 6 | Sep. 1 | Nov. 30 | Limited quota; 150 licenses cow or calf |
| 130 | | Oct. 1 | Oct. 23 | General license, any elk |

Please see Important Hunting Information section of the Elk Hunting Regulations brochure regarding Chronic Wasting Disease.

**Section 4. Special Archery Seasons.** Hunt Areas listed in this Section shall have special archery hunting seasons during the dates specified in this Section. Archers shall possess a general elk license or a limited quota elk license in addition to an archery license in order to hunt elk during any special archery season.

Archers with general elk licenses shall only hunt in those Hunt Areas, or portion of the Hunt Area(s) specified in Section 3 as open to hunting with a general license and may take any elk.

Archers with limited quota elk licenses may only hunt in the Hunt Area(s) or portion of the Hunt Area(s) specified in Section 3 for which their license is valid. Archers shall only hunt the sex of elk allowed to be taken on the earliest opening date for which their license type is valid as specified in Section 3. Archers with limited quota Type 9 elk licenses are not required to obtain an archery license in addition to the Type 9 license.

| **Hunt Area** | **Dates of Seasons** | |
|---|---|---|
| | **Opens** | **Closes** |
| 1, 5-16, 19, 21-25, 27, 28, 30-34, 47-49, 54**,** 56, 58, 59, 61-65, 83, 87-96, 99, 100, 102-111, 113, 114, 116-118, 120-122, 124-128, 130 | Sep. 1 | Sep. 30 |
| 3 | Sep. 1 | Sep. 14 |
| 35-37, 41, 42, 45, 67-69 | Sep. 15 | Sep. 30 |
| 60, 66, 123 | Sep. 1 | Sep. 9 |
| 70, 71, 73, 97, 98 | Sep. 1 | Sep. 19 |
| 78, 80-82, 84-86 | Sep. 1 | Sep. 25 |

**Section 5. Disabled Hunter Season Extension.**

(a) Any person qualified for and in possession of a Disabled Hunter Permit issued by the Department in accordance with Wyoming Game and Fish Commission Regulation Chapter 35, Regulation For Disabled Hunter And Disabled Hunter Companion Permits, may hunt elk five (5) days prior to the earliest opening date in the Hunt Area(s) and for the sex of elk set forth by the limitations of their license as specified in Section 3 of this Chapter, excluding areas within Grand Teton National Park (Hunt Areas 75 and 79) and the National Elk Refuge (Hunt Area 77).

(b) Hunters participating in a disabled hunter season extension shall be in possession of a Disabled Hunter Permit which shall be immediately produced for inspection upon request of an officer authorized to enforce this regulation.

**Section 6. Youth Elk Seasons.** Youth hunters who possess a full price youth elk license valid for the taking of an antlered elk may take any elk during an antlered elk season in the Hunt Area(s) where their license is valid as specified in Section 3 of this Chapter, excluding areas within Grand Teton National Park (Hunt Areas 75 and 79) and the National Elk Refuge (Hunt Area 77).

**Section 7. Elk Feedground Special Management Permit.** The Department's elk feedground program is a special management program that requires additional expenditures for the feeding of wildlife. An elk feedground special management permit shall be required of any person who hunts elk in the Hunt Areas identified in subsection (a) of this section. The Elk Feedground Special Management Permit shall be in possession of any person while hunting elk in those hunt areas and shall be immediately produced upon request from an authorized Department representative. Any person who purchases an Elk Feedground Special Management Permit for the purpose set forth in this section shall sign his name in ink across the face of the permit. Hunters who acquire an elk feedground management permit through the Electronic Licensing Service **(**ELS**)** shall not be required to meet the signature provision of this section. The permit shall be available at Cheyenne Headquarters, Department Regional Offices and at designated license selling agents.

(a) Elk Hunt Areas 70, 71, 75, 77-98.

**Section 8. Regulations Governing Elk Hunting in Grand Teton National Park (Hunt Areas 75 and 79) and the National Elk Refuge (Hunt Area 77).**

(a) NO HUNTER MAY HARVEST MORE THAN ONE (1) ELK IN GRAND TETON NATIONAL PARK.

(b) Successful completion of a hunter safety course is required, regardless of a hunter's age, prior to hunting in Grand Teton National Park and a hunter safety certificate shall be in possession when hunting elk.

(c) A Park or National Elk Refuge Permit is required prior to hunting elk and shall be in possession while hunting elk in Grand Teton National Park or the National Elk Refuge.

(d) That portion of Hunt Area 75 beginning at the Lost Creek Road (U.S.F.S. Road 30340) at U.S. Highway 26-89-191; easterly along said road to the Grand Teton National Park boundary; southerly along said boundary to the intersection with the Shadow Mountain-Kelly Road (U.S.F.S. Road 30340) at Carpenter Draw; southwesterly along said road to the junction of the Mormon Row Road; northerly along said road to the Antelope Flats Road; westerly along said road to U.S. Highway 26-89-191; northeasterly along said highway to the Lost Creek Road (U.S.F.S. Road 30340), described as the Antelope Flats and the hayfields areas shall be open only to antlerless elk hunting.

(e) An area one-quarter (1/4) mile wide along either side of U.S. Highway 26-89-191 shall be closed to all elk hunting within Grand Teton National Park.

(f) An area within one-half (1/2) mile of any building shall be closed to elk hunting within Grand Teton National Park.

(g) A portion of Hunt Area 75 in the SW one-quarter (1/4) of Section 22, T43N, R115W, S one-half (1/2), S one-half (1/2) of Sections 3 and 4, T42N, R115W shall be closed to elk hunting, as posted in the field.

(h) Legal firearms include rifles with a barrel bore diameter of at least .23 caliber that fire a cartridge that is two (2) inches or more in length. The use of handguns and archery equipment for hunting are prohibited in Grand Teton National Park.

**Section 9. Hunt Area Descriptions.**

(a) Area and Number.

**Area 1. Black Hills.** Beginning where the north boundary of the Black Hills National Forest crosses the Wyoming-South Dakota state line; southerly along said line to U.S.F.S. Road 807; northwesterly along said road to Moskee; northerly along the Moskee Road to its junction with U.S.F.S. Road 863; northerly along said road to the Black Hills National Forest boundary marker and one-quarter (1/4) mile south of Ranch A; easterly along said boundary to the Wyoming-South Dakota state line.

**Area 2. Fortification**. Beginning where the Wild Horse Road (Sheridan County Road 38) crosses the Powder River at Arvada; easterly along said road to the Echeta Road (Sheridan County Road 293); southeasterly along said road to the Montgomery Road; westerly along said road to the Kingsbury Road; southerly along said road to Interstate Highway 90; westerly along said highway to the Powder River; northerly down said river to the Wild Horse Road (Sheridan County Road 38).

**Area 3. Rawhide.** Beginning at the intersection of U.S. Highway 20 and U.S. Highway 85 in the town of Lusk; easterly along U.S. Highway 20 to the Wyoming-Nebraska state line; southerly along said line to the Colorado state line; westerly along said state line to U.S. Interstate 25; northerly along said highway to U.S. Highway 26; easterly along said highway to the North Platte River; northerly and westerly up said river to Interstate Highway 25; northerly along said Interstate to U.S. Highway 20; easterly along said highway to the intersection of U.S. Highway 20 and U.S. Highway 85 in the town of Lusk.

**Area 5. Iron Mountain.** Beginning at the city of Laramie and U.S. Highway 30-287; northerly along said highway to Wyoming Highway 34; northerly and easterly along said highway to Interstate Highway 25; southerly along said highway to Wyoming Highway 211 in Laramie County; northwesterly along said highway to the Fisher Canyon-Rogers Canyon Road (Laramie County Road 228-Albany County Road 17); westerly and southerly along said road to Curtis Street; westerly along said street to U.S. Highway 30-287.

**Area 6. Pole Mountain.** Beginning where Interstate Highway 25 crosses the Wyoming-Colorado state line; westerly along said line to U.S. Highway 287; northerly along said highway to Curtis Street; easterly along said street to the Rogers Canyon-Fisher Canyon Road (Albany County Road 17-Laramie County Road 228); northeasterly along said road to Wyoming Highway 211; southeasterly along said highway to Interstate Highway 25; southerly along said highway to the Wyoming-Colorado state line.

**Area 7. Laramie Peak.** Beginning at the confluence of Deer Creek and the North Platte River in the town of Glenrock; easterly and southerly down said river to the town of Guernsey and U.S. Highway 26; westerly along said highway to Interstate Highway 25; southerly along said highway to Wyoming Highway 34; southwesterly along said highway to U.S. Highway 30-287; northwesterly along said highway to Wyoming Highway 487 at the town of Medicine Bow; northerly along said highway to Carbon County Road 262-Albany County Road 620; northeasterly along said road to the Marshall Road (Albany County Road 610); northeasterly along said road to the Holiday Road (Albany County Road 619); northerly along said road to Albany County Road 62; southwesterly along said road to the Little Medicine Road (Carbon County Road 99); southwesterly along said road to the Shirley Ridge Road (Carbon County Road 2E); northwesterly along said road to Wyoming Highway 487; northwesterly along said highway to the Lone Tree Road (B.L.M. Road 3141); northerly along said road to the Spring Creek Road; easterly along said road to the Bates Creek Road (Natrona County Road 402); northeasterly along said road to the Squaw Springs Trail Road; northeasterly along said road to U.S.F.S. Road 660; easterly along said road to Curry Creek; northwesterly down said creek to Deer Creek; northerly down said creek to the North Platte River at the town of Glenrock.

**Area 8. Boulder Ridge.** Beginning at the city of Laramie and U.S. Highway 287; southerly along said highway to the Wyoming-Colorado state line; westerly along said line to Wyoming Highway 10; northerly along said highway to Wyoming Highway 230 at Woods Landing; northeasterly along said highway to U.S. Highway 287 at the city of Laramie.

**Area 9. South Snowy Range.** Beginning at the city of Laramie and Wyoming Highway 230; southwesterly along said highway to Woods Landing and Wyoming Highway 10; southerly along said highway to the Wyoming-Colorado state line; westerly along said line to Wyoming Highway 230; northeasterly along said highway to U.S.F.S. Road 512; northwesterly along said road to U.S.F.S. Road 543; northerly along said road to Douglas Creek at Keystone; northerly up said creek to the divide between the Laramie River and the North Platte River; northerly along said divide to Wyoming Highway 130; easterly along said highway to Wyoming Highway 230.

**Area 10. Rock Creek.** Beginning at the city of Laramie and Wyoming Highway 130; westerly along said highway to the divide between the Laramie River and the North Platte River; northerly along said divide to the divide between the Medicine Bow River and the Laramie River at Medicine Bow Peak; northeasterly along said divide to Sheep Lake Trail 389; northwesterly along said trail to Deep Creek;

northeasterly down said creek to Rock Creek; northeasterly down said creek to Interstate Highway 80 at Arlington; southeasterly along said highway to Wyoming Highway 130.

**Area 11. Medicine Bow River.** Beginning where Interstate Highway 80 crosses Rock Creek at Arlington; southwesterly up said creek to Deep Creek; southwesterly up said creek to Sheep Lake Trail 389; southeasterly along said trail to the divide between the Laramie River and the Medicine Bow River; southwesterly along said divide to Medicine Bow Peak and the divide between the Medicine Bow River and Brush Creek; northwesterly along said divide to U.S.F.S. Road 103; northwesterly along said road to the North Brush Creek Road (U.S.F.S. Road 100); northerly along said road to the Sand Lake Road (U.S.F.S. Road 101); northwesterly along said road to the Cedar Pass Road (U.S.F.S. Road 261); southwesterly along said road to U.S.F.S. Road 115; northerly along said road to the Pass Creek Basin Road; northerly along said road to the Pass Creek Road (Carbon County Road 404); northerly along said road to Wyoming Highway 72; northwesterly along said highway to Interstate Highway 80 at the west Elk Mountain interchange; southeasterly along said highway to Rock Creek.

**Area 12. Kennaday Peak.** Beginning at the junction of the North Platte River and Interstate Highway 80 at Fort Steele Bridge; easterly along said highway to Wyoming Highway 130 at the Saratoga interchange; southerly along said highway to the Pass Creek Road (Carbon County Road 404); easterly along said road to the Pass Creek Basin Road; southerly along said road to U.S.F.S. Road 115; southerly along said road to the Cedar Pass Road (U.S.F.S. Road 261); northeasterly along said road to the Sand Lake Road (U.S.F.S. Road 101); southeasterly along said road to the North Brush Creek Road (U.S.F.S. Road 100); southerly along said road to U.S.F.S. Road 103; southeasterly along said road to the divide between Brush Creek and the Medicine Bow River; southeasterly along said divide to Medicine Bow Peak and the Laramie River-North Platte River divide; southerly along said divide to Wyoming Highway 130; westerly and northerly along said highway to the North Platte River at Saratoga; northwesterly down said river to Interstate Highway 80.

**Area 13. Encampment River.** Beginning where the Continental Divide crosses the Wyoming-Colorado state line; northerly along said divide to Wyoming Highway 70; easterly along said highway to Wyoming Highway 230; southeasterly along said highway to the Wyoming-Colorado state line; westerly along said line to the Continental Divide.

**Area 15. Spring Creek.** Beginning where Wyoming Highway 71 (Rawlins-Sandstone Road) crosses the Continental Divide; northerly along said highway to Sage Creek; easterly down said creek to the North Platte River; southerly up said river to Wyoming Highway 130; southerly along said highway to Wyoming Highway 230; southeasterly along said highway to Wyoming Highway 70; westerly along said highway to the Continental Divide; northerly along said divide to Wyoming Highway 71.

**Area 16. Shirley Mountain.** Beginning at the junction of Interstate Highway 80 and the North Platte River; northeasterly down said river to Wyoming Highway 220 at Government Bridge; northeasterly along said highway to the Bolton Creek Road (Natrona County Road 404); southeasterly along said road to the Bates Hole Stock Trail (Natrona County Road 403); southeasterly along said road to Wyoming Highway 487; southerly along said highway to the Shirley Ridge Road (Carbon County Road 2E); easterly and southerly along said road to the Little Medicine Road (Carbon County Road 99); northeasterly along said road to Albany County Road 62; northeasterly along said road to the Holiday Road (Albany County Road 619); southeasterly along said road to the Marshall Road (Albany County Road 610); southwesterly along said road to Albany County Road 620-Carbon County Road 262; southwesterly along said road to Wyoming Highway 487; southerly along said highway to U.S. Highway 30-287 at the town of Medicine Bow; southwesterly along said highway to Interstate Highway 80; westerly along said interstate to the North Platte River.

**Area 19. Muddy Mountain.** Beginning at the confluence of Deer Creek and the North Platte River at the town of Glenrock; southerly up said creek to Curry Creek; southeasterly up said creek to U.S.F.S. Road 660; northwesterly along said road to the Squaw Springs Trail Road; southwesterly along

said road to the Bates Creek Road (Natrona County Road 402); southwesterly along said road to the Spring Creek Road; westerly along said road to the Lone Tree Road (B.L.M. Road 3141); southerly along said road to Wyoming Highway 487; northwesterly along said highway to the Bates Hole Stock Trail (Natrona County Road 403); northwesterly along said road to the Bolton Creek Road (Natrona County Road 404); northwesterly along said road to Wyoming Highway 220; southwesterly along said highway to the North Platte River at Government Bridge; easterly down said river to Wyoming Highway 95.

**Area 21. Baggs.** Beginning at the junction of Wyoming Highway 789 and the Wyoming-Colorado state line; northerly along said highway to Muddy Creek north of Dad; easterly up said creek to the Muddy Creek Road (B.L.M. Road 3306); easterly along said road to Miller Hill Road (B.L.M. Road 3328); southeasterly along said road to the McCarty Canyon Road (Carbon County Road 503); northeasterly along said road to the Sage Creek Road (Carbon County Road 401); southerly along said road to the Continental Divide at Middlewood Hill; southerly along said divide to the Wyoming-Colorado state line; westerly along said line to Wyoming Highway 789.

**Area 22. Ferris.** Beginning where Wyoming Highway 287 intersects Wyoming Highway 220 at Muddy Gap Junction; northeasterly along Wyoming Highway 220 to the Buzzard Road (Natrona County Road 410-Carbon County Road 497); southerly along said road to the South Ferris Road (Carbon County Road 100); westerly along said road to U.S. Highway 287; northerly along said highway to Muddy Gap Junction.

**Area 23. Rattlesnake.** Beginning where Wyoming Highway 220 intersects the Dry Creek Road (Natrona County Road 321); northwesterly along said road to the Gas Hills Road (Natrona County Road 212); northeasterly along said road to U.S. Highway 20-26 at the town of Waltman; easterly along said highway to the North Platte River at the city of Casper; southwesterly up said river to the Kortes Road (Natrona County Road 407); northerly along said road to Wyoming Highway 220; westerly along said highway to the Dry Creek Road (Natrona County Road 321).

**Area 24. Green Mountain.** Beginning at the junction of U.S. Highway 287 and Wyoming Highway 220; southerly along U.S. Highway 287 to Wyoming Highway 73; westerly along said highway to the Bairoil Road (Sweetwater County Road 22); westerly along said road to the Wamsutter-Crooks Gap Road (Fremont County Road 318 and Sweetwater County Road 23); northerly along said road to the Three Forks-Atlantic City Road (B.L.M. Road 2317); westerly along said road to the Bison Basin Road (Fremont County Road 281 and B.L.M. Road 3221); northerly along said road to U.S. Highway 287; easterly along said highway to Wyoming Highway 220.

**Area 25. South Pass.** Beginning where U.S. Highway 287 crosses the south boundary of the Wind River Reservation; easterly along said boundary to Wyoming Highway 135; southerly along said highway to U.S. Highway 287 at Sweetwater Station; easterly along said highway to the Bison Basin Road (Fremont County Road 281 and B.L.M. Road 3221); southerly along said road to the Three Forks Road-Atlantic City Road (B.L.M. Road 2317); westerly along said road to the Sweetwater River at Phelps-Dodge Bridge; southwesterly up said river to Wyoming Highway 28; northeasterly up said highway to U.S. Highway 287; northerly along said highway to the south boundary of the Wind River Reservation.

**Area 27. Upper Sweetwater.** Beginning where Wyoming Highway 28 crosses the Sweetwater River; northwesterly up said river to the divide between the Sweetwater River and the Popo Agie River drainages at Sweetwater Gap; southeasterly along said divide to Granite Peak and the head of Willow Creek; southeasterly down said creek to Wyoming Highway 28; southwesterly along said highway to the Sweetwater River.

**Area 28. Cony Mountain.** Beginning where U.S. Highway 287 crosses the south boundary of the Wind River Reservation; southeasterly along said highway to Wyoming Highway 28; southwesterly along said highway to Willow Creek; northwesterly up said creek to the divide between the Sweetwater River and Popo Agie River drainages at Granite Peak; northwesterly along said divide to the Continental

Divide; northwesterly along said divide to the south boundary of the Wind River Reservation; easterly along said boundary to U.S. Highway 287.

**Area 30. Aspen Mountain.** Beginning where Interstate Highway 80 crosses the Green River; easterly along said highway to the town of Rock Springs and Wyoming Highway 430; southeasterly along said highway to the Mud Springs Road (Sweetwater County Road 32); southwesterly along said road to Aspen Mountain Road (Sweetwater County Road 27); southerly along said road to Clay Basin Pipeline Road (Sweetwater County Road 71); southwesterly along said road to the Ramsey Ranch Road (Sweetwater County Road 34); westerly along said road to U.S. Highway 191; westerly along said highway to the Ramsey Ranch Road (Sweetwater County Road 34); northerly along said road to Sage Creek Road (Sweetwater County Road 36); westerly along said road to Sage Creek; westerly down said creek to Flaming Gorge Reservoir; northerly along the east shore of said reservoir to the Green River; northeasterly then northwesterly up said river to Interstate Highway 80.

**Area 31. Little Mountain.** Beginning where the east shore of Flaming Gorge Reservoir crosses the Wyoming-Utah state line; northerly along the east shore of Flaming Gorge Reservoir to its confluence with Sage Creek; easterly up said creek to the Sage Creek Road (Sweetwater County Road 36); easterly along said road to the Ramsey Ranch Road (Sweetwater County Road 34); southerly along said road to U.S. Highway 191; southerly along said highway to the Wyoming-Utah state line; westerly along said line to the east shore of Flaming Gorge Reservoir.

**Area 32. Pine Mountain.** Beginning where Wyoming Highway 430 crosses the Wyoming-Colorado state line; westerly along said line to the Wyoming-Utah state line; westerly along said line to U.S. Highway 191; northerly along said highway to the Ramsey Ranch Road (Sweetwater County Road 34); easterly along said road to the Clay Basin Pipeline Road (Sweetwater County Road 71); northeasterly along said road to the Aspen Mountain Road (Sweetwater County Road 27); northerly along said road to the Mud Springs Road (Sweetwater County Road 32); northeasterly long said road to Wyoming Highway 430; southerly along said highway to the Wyoming-Colorado state line.

**Area 33. Middle Fork.** Beginning at the Kaycee interchange on Interstate Highway 25; southeasterly along said highway to the Midwest interchange and the Smoky Gap Road (Natrona County Road 115); westerly along said road to the Dead Horse Road (Natrona County Road 114); southwesterly along said road to the Wild Horse Trail Road (Natrona County Road 113); westerly along said road to the 33 Mile Road (Natrona County Road 110); northwesterly along said road to the Hazelton Road (Washakie County Road 81); northerly along said road to the Barnum Mountain Road; easterly along said road to the Barnum Road (Johnson County Road 78) at the town of Barnum; easterly along said road to Wyoming Highway 190; northeasterly along said road to Wyoming Highway 191; easterly along said highway to Interstate Highway 25.

**Area 34. Upper Powder River.** Beginning at the junction of Wyoming Highway 196 and the Crazy Woman Canyon Road (Johnson County Road 14); southerly along said highway to Wyoming Highway 191 at the town of Kaycee; westerly along said highway to Wyoming Highway 190; westerly along said highway to the town of Barnum and the Barnum Mountain Road; westerly along said road to the Hazelton Road (Washakie County Road 81-Johnson County Road 3); northerly along said road to the Gold Mine Road (U.S.F.S. Road 452); northerly along said road to the Canyon Creek Road (U.S.F.S. Road 25); northerly along said road to U.S. Highway 16; easterly along said highway to the Crazy Woman Canyon Road; easterly along said road to Wyoming Highway 196.

**Area 35. Hunter Mesa.** Beginning where U.S. Highway 87 business loop crosses French Creek; southerly along said highway to Wyoming Highway 196; southerly along said highway to the Crazy Woman Canyon Road (Johnson County Road 14); westerly along said road to U.S. Highway 16; westerly along said highway to the divide along the Big Horn Mountain range at Powder River Pass; northwesterly along said divide to North Clear Creek; easterly down said creek to the North Fork Ditch; easterly down said ditch to French Creek; easterly down said creek to the U.S. Highway 87 business loop.

**Area 36. Rock Creek.** Beginning where Interstate Highway 90 crosses Piney Creek; southeasterly along said highway to Interstate Highway 25; southerly along said highway to French Creek east of the town of Buffalo; westerly up said creek to the North Fork Ditch; westerly up said ditch to the North Fork of Clear Creek; westerly up said creek to the divide along the Big Horn Mountain range; northerly along said divide to South Piney Creek; northeasterly down said creek to Piney Creek; easterly down said creek to Interstate Highway 90.

**Area 37. Goose.** Beginning at the junction of U.S. Highway 14 and Interstate Highway 90 east of the town of Ranchester; southerly along said highway to Piney Creek; westerly up said creek to South Piney Creek; southwesterly up said creek to the divide along the Big Horn Mountain range; northwesterly along said divide to the Woodchuck Pass Road (U.S.F.S. Road 226); northerly along said road to the Goose (Red Grade) Road (U.S.F.S. Road 26); northwesterly along said road to the Black Mountain Road (U.S.F.S. Road 16); northeasterly along said road to U.S. Highway 14; easterly along said road to Interstate Highway 90.

**Area 38. Tongue.** Beginning where Interstate Highway 90 crosses the Wyoming-Montana state line; southeasterly along said highway to U.S. Highway 14; westerly along said highway to the Black Mountain Road (U.S.F.S. Road 16); southerly along said road to the Goose (Red Grade) Road (U.S.F.S. Road 26); southerly along said road to the Woodchuck Pass Road (U.S.F.S. Road 226); southerly along said road to Woodchuck Pass and the divide along the Big Horn Mountain range; northwesterly along said divide to U.S. Highway 14 at Granite Pass; northerly along said highway to the Hunt Mountain Road (U.S.F.S. Road 10); northwesterly along said road to U.S. Highway 14A; westerly along said highway to the Devils Canyon Road (U.S.F.S. Road 14); northerly along said road to the Sheep Mountain Road (U.S.F.S. Road 11); northerly along said road to the Wyoming-Montana state line; easterly along said line to Interstate Highway 90.

**Area 39. Deer Creek.** Beginning where U.S. Highway 14A crosses the Big Horn River; northerly down said river to the Wyoming-Montana state line; easterly along said line to the Sheep Mountain Road (U.S.F.S. Road 11); southerly along said road to the Devils Canyon Road (U.S.F.S. Road 14); southerly along said road to U.S. Highway 14A; westerly along said highway to the Big Horn River.

**Area 40. Horse Creek.** Beginning on the Big Horn River in the town of Greybull; northerly down said river to U.S. Highway 14A; easterly along said highway to the Hunt Mountain Road (U.S.F.S. Road 10); southeasterly along said road to U.S. Highway 14 at Granite Pass; southwesterly along said highway to the Big Horn River at the town of Greybull.

**Area 41. North Medicine Lodge.** Beginning where U.S. Highway 14 crosses the Bighorn River in the town of Greybull; easterly along said highway to Granite Pass and the divide along the Bighorn Mountain range; southeasterly along said divide to the divide between Shell Creek and Medicine Lodge Creek; westerly along said divide to U.S.F.S. Road 341; westerly along said road to the Shell Ranger Station-Paint Rock Lakes Road (U.S.F.S. Road 17); southeasterly along said road to the Alkali Road (U.S.F.S. Road 338-B.L.M. Road 1111); southwesterly along said road to Wyoming Highway 31; westerly along said highway to the Bighorn River at the town of Manderson; northerly down said river to U.S. Highway 14 in the town of Greybull.

**Area 42. Medicine Lodge.** Beginning at the junction of the Cold Springs Road and the Alkali Road near the town of Hyattville; northerly along the Alkali Road (becomes U.S.F.S. Road 338) to the Paint Rock Lakes Road (U.S.F.S. Road 17); northerly along said road to U.S.F.S. Road 341; easterly along said road to the divide between Shell Creek and Medicine Lodge Creek; easterly along said divide to the divide between Medicine Lodge Creek and Paint Rock Creek; southwesterly along said divide to the Cold Springs Road (U.S.F.S. Road 344) at Upper Medicine Lodge Lake; southwesterly along said road to its junction with the Alkali Road.

**Area 45. Paint Rock Creek.** Beginning where U.S. Highway 16 crosses the Big Horn River in the town of Worland; northerly down said river to Wyoming Highway 31 at the town of Manderson; easterly along said highway to the Cold Springs Road (B.L.M./U.S.F.S. Road 344); northeasterly along said road to the divide between Medicine Lodge Creek and Paint Rock Creek at Upper Medicine Lodge Lake; easterly along said divide to the divide along the Big Horn Mountain range; southeasterly along said divide to U.S. Highway 16 at Powder River Pass; westerly along said highway to the Canyon Creek Road (U.S.F.S. Road 25); southerly along said road to the Gold Mine Road (U.S.F.S. Road 452); southerly along said road to the Bighorn National Forest boundary; westerly along said boundary to U.S. Highway 16; westerly along said highway to the Bighorn River in the town of Worland.

**Area 47. Copper Mountain.** Beginning where the Big Horn River intersects Wyoming Highway 172 (Black Mountain Road); easterly along said highway to the Kirby Creek Road (Hot Springs County Road 7); southerly along said road to the Bridger Creek Road (Fremont County Road 259); southerly along said road to the Badwater Road (Fremont County Road 117); southeasterly along said road to the Lysite-Moneta Road (Fremont County Road 176); southerly along said road to U.S. Highway 20-26; westerly along said highway to the town of Shoshoni; northerly along U.S. Highway 20 to the Wind River Reservation boundary; north and west along said boundary to the Big Horn River; northerly down said river to Wyoming Highway 172.

**Area 48. Upper Nowood.** Beginning at the town of Moneta and U.S. Highway 20-26; northerly along the Lysite-Moneta Road (Fremont County Road 176) to the Badwater Road (Fremont County Road 117) at the town of Lysite; westerly along said road to the Bridger Creek Road (Fremont County Road 259); northerly along the Bridger Creek Road to the Kirby Creek Road (Hot Springs County Road 7); northerly along said road to Wyoming Highway 172 (Black Mountain Road); easterly along said road to the Murphy Dome-Mud Creek Road (B.L.M. Road 1409); northeasterly along said road to the Nowater Stock Drive Road (B.L.M. Road 1404); easterly along said road to the Upper Nowood Road; northeasterly along said road to Deep Creek; southerly up said creek to Lost Creek; southerly up said creek to the Cherry Creek Hill Stock Drive Road; northeasterly along said road to the Hazelton Road (Washakie County Road 6215); southwesterly along said road to Natrona County Road 109; southwesterly along said road to the Middle Fork of Buffalo Creek; westerly up said creek to the divide between Badwater Creek, Deep Creek, and the Middle Fork of Buffalo Creek; southwesterly down Badwater Creek to Natrona County Road 101; southwesterly along said road to Natrona County Road 102; southerly along said road to Natrona County Road 103; southeasterly along said road to Natrona County Road 104; southerly along said road to Waltman and U.S. Highway 20-26; westerly along said highway to the town of Moneta.

**Area 49. Otter Creek.** Beginning at the junction of U.S. Highway 16 and the Bighorn National Forest Boundary approximately nine (9) miles east of the town of Ten Sleep; easterly along said boundary to the Gold Mine Road (U.S.F.S. Road 452); southerly along said road to the Hazelton Road (Big Horn Divide Road-Johnson County Road 3); southerly along said road to the Cherry Creek Hill Stock Drive Road; southwesterly down said road to Lost Creek; northwesterly down said creek to Deep Creek; northwesterly down said creek to the Upper Nowood Road; southwesterly along said road to the Nowater Stock Drive (B.L.M. Road 1404); westerly along said road to the Murphy Dome-Mud Creek Road (B.L.M. Road 1409); southerly along said road to Wyoming Highway 172 (Black Mountain Road); westerly along said highway to the Big Horn River; northerly along said river to U.S. Highway 16; easterly along said highway to the Bighorn National Forest boundary.

**Area 50. Beartooth.** All of the area north of the Clark's Fork River and west of Wyoming Highway 120.

**Area 51. Crandall.** All of the drainage of Soda Butte Creek outside of Yellowstone National Park; all of the south drainage of the Clark's Fork River down to and excluding the drainage of Russell Creek.

**Area 52. Sunlight.** All of the drainage of Sunlight Creek and Russell Creek.

**Area 53. Dead Indian.** All of the drainage of the Dead Indian Creek.

**Area 54. Bald Ridge.** All of the drainage of Pat O'Hara Creek, Paint Creek, Newmeyer Creek and Dead Indian Gulch west of Wyoming Highway 120.

**Area 55. Grinnell.** All of the north and west drainage of the North Fork of the Shoshone River down to but excluding the drainage of Sweetwater Creek; all of the south drainage of the North Fork of the Shoshone River down to but excluding the drainage of Elk Fork Creek.

**Area 56. Wapiti Ridge.** All of the drainage of the North Fork of the Shoshone River below and including the drainage of Sweetwater Creek and above the drainage of Jim Creek; all of the south drainage of the North Fork of the Shoshone River below and including the drainage of Elk Fork Creek; all of the north and west drainage of the South Fork of the Shoshone River below and including the drainage of Ishawooa Creek.

**Area 58. Sage Creek.** Beginning where Wyoming Highway 120 leaves the town of Cody; southerly along said highway to Meeteetse Rim; westerly along said rim to the divide between the Greybull River and the South Fork of the Shoshone River; westerly along said divide to the west fork of Belknap Creek; northwesterly down said creek to the South Fork of the Shoshone River; northeasterly down said river to the town of Cody.

**Area 59. Boulder Basin.** All of the south and east drainage of the South Fork of the Shoshone River, west of the west fork and mainstream of Belknap Creek; down to the South Fork of the Shoshone River; all of the north and west drainage of the South Fork of the Shoshone River, above the drainage of Ishawooa Creek.

**Area 60. Thorofare.** All of the drainage of the Yellowstone River upstream from Yellowstone Lake outside of Yellowstone National Park.

**Area 61. North Greybull River.** All of the north and west drainage of the Greybull River west of Wyoming Highway 120.

**Area 62. South Greybull River.** All of the south and east drainage of the Greybull River located west of the mouth of the Wood River; all of the north and west drainage of the Wood River.

**Area 63. Wood River-Gooseberry Creek.** All of the south and east drainage of the Wood River; all of the south and east drainage of the Greybull River located east of the mouth of the Wood River; all of the drainage of Gooseberry Creek located west of Wyoming Highway 120.

**Area 64. Owl Creek.** Beginning where the divide between Gooseberry Creek and Grass Creek crosses Wyoming Highway 120; southeasterly along said highway to the Big Horn River; southerly up said river to the Wind River Reservation boundary; westerly, then northerly, then westerly along said boundary to the divide between Owl Creek and the South Fork of the Wood River; northeasterly along said divide to the divide between Cottonwood Creek and Gooseberry Creek; northeasterly along said divide to the divide between Gooseberry Creek and Grass Creek; easterly along said divide to Wyoming Highway 120; in addition, all non-Indian fee title lands in that portion of Hot Springs County within the exterior boundaries of the Wind River Reservation.

**Area 65. McCullough Peaks.** All of the area west of the Big Horn River that lies north of U.S. Highway 14-16-20 and east of Wyoming Highway 120.

**Area 66. Basin.** All of the area west of the Big Horn River; south of U.S. Highway 14-16-20 and U.S. Highway 14, east of Wyoming Highway 120 and north of Broadway Street in the town of Thermopolis.

**Area 67. Wiggins Fork.** All of the drainage of the Wind River that lies north of U.S. Highway 287 and west of the Wind River Reservation and those areas of the Spence and Moriarity Wildlife Management Area east of the East Fork of the Wind River.

**Area 68. Warm Springs.** Beginning where U.S. Highway 287 crosses Jakey's Fork Creek; southwesterly up said creek to the Continental Divide; northwesterly along said divide to U.S. Highway 287 at Togwotee Pass; southeasterly along said highway to Jakey's Fork Creek.

**Area 69. Whiskey Mountain.** Beginning where U.S. Highway 287 crosses the west boundary of the Wind River Reservation; southerly along said boundary to the Continental Divide; northwesterly along said divide to Jakey's Fork Creek; northeasterly down said creek to U.S. Highway 287; southeasterly along said highway to the Wind River Reservation boundary.

**Area 70. Buffalo Fork.** Beginning where U.S. Highway 26-287 intersects the easternmost Grand Teton National Park boundary; northerly and westerly along said boundary to Pacific Creek; northeasterly up said creek to Gravel Creek; northerly up said creek to the Snake River Trail; northerly along said trail to the south boundary of Yellowstone National Park; easterly along said boundary to the Continental Divide; southerly and easterly along said divide to U.S. Highway 26-287 at Togwotee Pass; westerly along said highway to the east boundary of Grand Teton National Park.

**Area 71. Pacific Creek.** Beginning where Pacific Creek crosses the Grand Teton National Park boundary; northerly along said boundary to the Targhee National Forest boundary; northerly along said boundary to the southern boundary of Yellowstone National Park; easterly along said boundary to the Snake River Trail at Fox Park; southwesterly along said trail over Big Game Ridge to Gravel Creek; southerly down said creek to Pacific Creek; southerly down said creek to the Grand Teton National Park boundary.

**Area 72. Berry Creek.** All of the drainages of Berry Creek, Owl Creek and Webb Canyon Creek and that area north of Berry Creek to the Grand Teton National Park boundary.

**Area 73. Targhee-Alta.** Beginning where Wyoming Highway 22 crosses the Wyoming-Idaho state line; northerly along said line to the southern boundary of Yellowstone National Park; easterly along said boundary to the Caribou-Targhee National Forest boundary; southerly along said boundary to Teton Pass and Wyoming Highway 22; westerly along said highway to the Wyoming-Idaho state line.

**Area 75. Snake River.** Beginning at the junction of the Gros Ventre-Kelly Road and U.S. Highway 26-89-191; northerly along said highway to Ditch Creek; westerly along said creek to the Snake River proper; northerly along the easternmost bank of the main channel of the Snake River to the northernmost channel of Spread Creek; easterly along said creek to U.S. Highway 26-89-191; southwesterly along said highway to U.S.F.S. Road 30310 at the Cunningham Cabin; southerly along said road to the Grand Teton National Park boundary; southerly along said boundary to the southernmost intersection with the Shadow Mountain-Kelly Road (U.S.F.S. Road 30340); southwesterly along said road to the junction of the Teton Science School road; northeasterly along said road one and one-quarter (1-1/4) miles to a marked boundary; easterly one (1) mile to the Grand Teton National Park boundary; southerly along the Grand Teton National Park boundary to the Gros Ventre-Kelly Road; southwesterly along said road to U.S. Highway 26-89-191.

**Area 77. National Elk Refuge.** Beginning where U.S. Highway 26 crosses the Gros Ventre River; easterly up said river to the Bridger-Teton National Forest and National Elk Refuge boundary;

southerly along said boundary to the town of Jackson and the National Elk Refuge boundary; westerly along said boundary to U.S. Highway 26; northerly along said highway to the Gros Ventre River.

**Area 78. Wilson.** Beginning where the Caribou-Targhee National Forest boundary crosses Wyoming Highway 22 at Teton Pass; northerly along said boundary to the Grand Teton National Park boundary; northerly and southerly along said boundary to U.S. Highway 191; southerly along said highway to its junction with Wyoming Highway 22; westerly along said highway to Teton Pass.

**Area 79. Teton Park.** Beginning where the U.S. Forest Service access road (U.S.F.S. Road 30310) near Cunningham Cabin intersects U.S. Highway 26-89-191; northerly along said highway to the junction of U.S. Highway 89-287 at Moran; northwesterly along said highway to the Grand Teton National Park boundary easterly and southerly along said boundary to the U.S. Forest Service access road (U.S.F.S. Road 30310) near Cunningham Cabin; westerly along said road to U.S. Highway 26-89-191.

**Area 80. Sheep Creek**. All of the drainages of Flat Creek, Sheep Creek and Nowlin Creek east of the National Elk Refuge.

**Area 81. Spread Creek.** Beginning where the Grand Teton National Park boundary crosses the Gros Ventre River east of the town of Kelly; northerly along said boundary to U.S. Highway 26-287; easterly along said highway to Togwotee Pass and the Continental Divide; southerly along said divide to the Moccasin Basin Road (U.S.F.S. Road 30750); southerly down said road to the North Fork of Fish Creek at Calf Creek; southerly down said creek to Fish Creek; southeasterly down said creek to the Gros Ventre River; westerly down said river to the Grand Teton National Park boundary.

**Area 82. Crystal Peak.** Beginning where the Gros Ventre River crosses the National Elk Refuge boundary near the town of Kelly; easterly up said river to Kinky Creek; easterly up said creek to the Darwin Ranch Road (U.S.F.S. Road 620); easterly along said road to the divide between the Green River and Gros Ventre River; southwesterly along said divide to the divide between the Green River and Hoback River at Hodges Peak; westerly along the divide between Flat Creek and the Gros Ventre River; northerly along said divide to the National Elk Refuge boundary; northerly along said boundary to the Gros Ventre River.

**Area 83. Fish Creek.** Beginning where Kinky Creek enters the Gros Ventre River; northerly down said river to Fish Creek; northeasterly up said creek to the North Fork of Fish Creek; northerly up said creek to the Moccasin Basin Road (U.S.F.S. Road 30750) at Calf Creek; northerly up said road to the Continental Divide; southerly along said divide to the Union Pass Road (U.S.F.S. Road 600); southwesterly along said road to the Darwin Ranch Road (U.S.F.S. Road 620); westerly along said road to Kinky Creek; westerly down said creek to the Gros Ventre River.

**Area 84. Lower Hoback.** Beginning where U.S. Highway 191 crosses Flat Creek at the north edge of the town of Jackson; due east to the National Elk Refuge boundary; easterly along said boundary to the Bridger-Teton National Forest boundary and the ridge between Twin Creeks and Cache Creek; southeasterly along said ridge and the divide between Flat Creek and Cache Creek to Cache Peak; easterly along the divide between Flat Creek and Granite Creek to Pyramid Peak; southerly along the divide between the Gros Ventre River and the Hoback River to Steamboat Peak; southerly and westerly along the divide between Shoal Creek and Dell Creek to the Riling Draw Road; southerly along said road to the Dell Creek Road; westerly along said road to the Hoback River; westerly down said river to Cliff Creek; southerly up Cliff Creek to the divide between the Greys River and the Hoback River; northwesterly along said divide to the divide between the Greys River and Willow Creek; northerly along said divide to the divide between the Bailey Creek and Willow Creek (Greyback Ridge); northerly along said divide to Dry Wash Draw; westerly down said draw to Baily Creek; northwesterly down said creek to the Snake River; northerly up said river to Wyoming Highway 22; easterly along said highway to U.S. Highway 191; easterly along said highway to Flat Creek at the north edge of the town of Jackson.

**Area 85. Fall Creek.** Beginning where Wyoming Highway 22 crosses the Snake River; southerly and westerly down the Snake River to the Wyoming-Idaho state line; northerly along said line to Wyoming Highway 22; easterly along said highway to the Snake River.

**Area 86. Monument Ridge.** Beginning at the head of Cliff Creek; northerly down said creek to the Hoback River; southerly up said river to the South Fork of the Hoback River; due east to the Hoback Rim and the divide between the Hoback River and the Green River; southwesterly along said divide to the divide between the Greys River and the Hoback River; northerly along said divide to the head of Cliff Creek.

**Area 87. Raspberry Ridge.** Beginning where U.S. Highway 191 crosses the divide between the Green River and the Hoback River on the Hoback Rim; southwesterly along said divide to a point east of the confluence of the South Fork of the Hoback River and the Hoback River; due west to the Hoback River; northerly down said river to the Dell Creek Road; easterly along said road to the Riling Draw Road; northerly along said road to the divide between Shoal Creek and Dell Creek; northeasterly along said divide to the divide between the Gros Ventre River and the Hoback River at Steamboat Peak; southeasterly along said divide to the divide between the Green River and the Hoback River at Hodges Peak; southerly along said divide to U.S. Highway 191.

**Area 88. Greys Feedground.** Beginning at the Wyoming-Idaho state line on the Snake River; easterly up said river to the Greys River; easterly up said river to the confluence of the Greys River and Squaw Creek; southwesterly from said confluence to the ridge between the Squaw Creek drainage and the Greys River; southerly up said ridge to the divide between the Greys River and the Salt River; southerly along said divide to the Stewart Sheep Trail; westerly along said trail to the Stewart Creek Road; westerly and southerly along said road to U.S. Highway 89; northerly along said highway to the McCoy Creek Road; westerly and northerly along said road to the Wyoming-Idaho state line; north along said line to the Snake River.

**Area 89. Lower Greys River.** Beginning at the confluence of Greys River and the Snake River near Alpine; easterly up the Snake River to Bailey Creek; southeasterly up said creek to Dry Wash Draw; easterly up said draw to the divide between Bailey Creek and Willow Creek (Greyback Ridge); southerly along said divide to the divide between Willow Creek and the Greys River; southerly along said divide to the divide between the Greys River and the Hoback River; southerly and easterly along said divide between the Greys River and the Green River; southerly along said divide to the head of Blind Bull Creek; westerly down said creek to Greys River; southerly up said river to Meadow Creek; westerly up said creek to the divide between the Greys River and the Salt River; northerly along said divide to the ridge between the Squaw Creek drainage and the Greys River; northeasterly along said ridge to the confluence of Squaw Creek and the Greys River; westerly down said river to the Snake River.

**Area 90. Upper Greys River.** Beginning at the point where Blind Bull Creek runs into the Greys River; easterly up said creek to the divide between the Greys River and the Green River; southerly and westerly along said divide to the divide between the Greys River and the Smith Fork Creek; northerly along said divide to the divide between the Greys River and Salt River; northerly along said divide to the head of Meadow Creek; easterly down said creek to Greys River; northerly down said river to Blind Bull Creek.

**Area 91. Salt River.** Beginning at the point where the McCoy Creek Road crosses the Wyoming-Idaho state line; easterly and southerly along said road to U.S. Highway 89; southerly along said highway to the Stewart Creek Road; northerly and easterly along said road to the Stewart Driveway Trail; easterly along said trail to the divide between the Salt River and the Greys River; southerly along said divide to the divide between the Bear River and the Salt River; westerly along said divide to the Wyoming-Idaho state line; north along said line to the McCoy Creek Road.

**Area 92. Piney-Horse Creek.** Beginning where the East Green River Road (Sublette County Road 23-110) intersects Wyoming Highway 351; westerly along said highway to the Green River; northerly up said river to Cottonwood Creek; westerly up said creek to the South Cottonwood Creek; westerly up said creek to the South Fork of the South Fork of Cottonwood Creek; westerly up said creek to the divide between the Greys River and the Green River; northerly along said divide to the divide between the Green River and the Hoback River; northwesterly along said divide (Hoback Rim) to U.S. Highway 191; southerly along said highway to the East Green River Road (Sublette County Road 23-110) at Cora Junction; southerly along said road to Wyoming Highway 351.

**Area 93. Waterdog Lakes.** Beginning where U.S. Highway 191 intersects with Wyoming Highway 352; northwesterly along U.S Highway 191 to the divide between the Hoback River and the Green River (Hoback Rim); northerly along said divide to the divide between the Green River and the Gros Ventre River at Hodges Peak; northeasterly along said divide to the Darwin Ranch Road (U.S.F.S. Road 620); easterly along said road to the Union Pass Road (U.S.F.S. Road 600); southerly and easterly along said road to Wyoming Highway 352; southerly along said highway to U.S. Highway 191.

**Area 94. South Piney.** Beginning where LaBarge Creek enters the Green River; westerly up said river to the divide between the Green River and the Greys River; northerly along said divide to the head of the South Fork of South Cottonwood Creek; easterly down said creek to South Cottonwood Creek; easterly down said creek to Cottonwood Creek; easterly down said creek to the Green River; southerly down said river to LaBarge Creek.

**Area 95. Green River.** Beginning where Wyoming Highway 352 meets the Union Pass Road (U.S.F.S. Road 600); northerly and easterly along said road to the Continental Divide; southerly along said divide to Mt. Helen; westerly to Summit Lake and the divide between the Green River and Pine Creek; northwesterly along said divide to the divide between the Green River and the New Fork River; northerly along said divide to the head of Jim Creek; westerly down said creek to Wyoming Highway 352; northerly up said highway to the Union Pass Road (U.S.F.S. Road 600).

**Area 96. New Fork.** Beginning where U.S. Highway 191 crosses Pine Creek in the town of Pinedale; westerly along said highway to Wyoming Highway 352; northerly up said highway to Jim Creek; easterly up said creek to the divide between the New Fork River and the Green River; southerly along said divide to the divide between the Green River and Pine Creek; southeasterly along said divide to Summit Lake and Pine Creek; southerly down said creek to U.S. Highway 191.

**Area 97. Pinedale.** Beginning where the East Green River Road (Sublette County Road 23-110) intersects Wyoming Highway 351; northerly along said highway to Cora Junction and U.S. Highway 191; easterly along said highway to Pine Creek; northerly up said creek to Summit Lake; easterly to Mt. Helen and the Continental Divide; southerly along said divide to the Middle Fork of Boulder Creek; westerly down said creek to Boulder Creek; westerly down said creek to the New Fork River; southerly down said river to Wyoming Highway 351; westerly along said highway to the East Green River Road (Sublette County Road 23-110).

**Area 98. Boulder.** Beginning where U.S. Highway 28 crosses the Green River; northerly up said river to Wyoming Highway 351; easterly along said highway to the New Fork River; northerly up said river to Boulder Creek; easterly up said creek to the Middle Fork of Boulder Creek; easterly up said creek to the Continental Divide; southerly along said divide to the Big Sandy River; southerly down said river to the Big Sandy Reservoir Road (Sweetwater County Road 28); westerly along said road to U.S. Highway 191; southerly along said highway to U.S. Highway 28; southwesterly along said highway to the Green River.

**Area 99. Big Sandy.** Beginning at the junction of Wyoming Highway 28 and U.S. Highway 191; northerly along said highway to the Big Sandy Reservoir Road (Sweetwater County Road 28); easterly along said road to the Big Sandy River at the dam; northerly up said river to the Continental Divide;

southeasterly along said divide to Mt. Nystrom; easterly from Mt. Nystrom to Sweetwater Gap and the headwaters of the Sweetwater River; southerly down said river to Wyoming Highway 28; southwesterly along said highway to U.S. Highway 191.

**Area 100. Steamboat.** Beginning at the junction of Interstate Highway 80 and Wyoming Highway 372; northwesterly along Wyoming Highway 372 to U.S. Highway 28; northeasterly along said highway to the Sweetwater River; easterly down said river to the Three Forks-Atlantic City Road (B.L.M. Road 2317) at Phelps-Dodge Bridge; easterly along said road to the Wamsutter-Crooks Gap Road (Sweetwater County Road 23); southerly along said road to Interstate Highway 80; westerly along said highway to Wyoming Highway 372.

**Area 102. West Green River.** Beginning at the junction of Interstate Highway 80 and Wyoming Highway 372; westerly along Interstate Highway 80 to U.S. Highway 30; northwesterly along said highway to the Ham's Fork River; northerly up said river to Commissary Ridge; northerly along said ridge to the head of LaBarge Creek; southeasterly down said creek to the Green River; southerly down said river to U.S. Highway 28; southwesterly along said highway to Wyoming Highway 372; southerly along said highway to Interstate Highway 80.

**Area 103. Raymond Mountain.** Beginning where the Bear River crosses the Wyoming-Idaho state line; northerly along said line to the divide between the Salt River and Bear River; easterly along said divide to the divide between the Salt River and Smiths Fork; northeasterly along said divide to the head of Smiths Fork Creek; southerly down said creek to the Bear River at the town of Cokeville; northwesterly down said river to the Wyoming-Idaho state line.

**Area 104. Lincoln.** Beginning where U.S. Highway 30 crosses the Ham's Fork River; westerly along said highway to Sage Junction and Wyoming Highway 89; southwesterly along said highway to the Wyoming-Utah state line; northerly along said line to the Wyoming-Idaho state line; northerly along said line to the Bear River; southeasterly up said river to the town of Cokeville and Smith's Fork Creek; northerly up said creek to the divide between Smith's Fork and Greys River; southeasterly along said divide to Commissary Ridge; southerly along said ridge to the head of Ham's Fork River; southerly down said river to U.S. Highway 30.

**Area 105. Carter Lease.** Beginning where Interstate Highway 80 crosses the Wyoming-Utah state line; northerly along said line to Wyoming Highway 89 west of Sage Junction; easterly along said highway to U.S. Highway 30; easterly then southerly along said highway to Interstate Highway 80; westerly along said highway to the Wyoming-Utah state line.

**Area 106. Uinta.** Beginning where Interstate Highway 80 crosses the Wyoming-Utah state line; easterly along said highway to Wyoming Highway 414; southerly along said highway to Wyoming Highway 410 at the town of Mountain View; southerly along said highway to the Stateline Dam Road (U.S.F.S. Road 072, Uinta County Road 283); southerly along said road to the Wyoming-Utah state line; west then north along said line to Interstate Highway 80.

**Area 107. Hickey Mountain.** Beginning where the Flaming Gorge Reservoir crosses the Wyoming-Utah state line; west along said line to the Stateline Dam Road (U.S.F.S. Road 072, Uinta County Road 283); northerly along said road to Wyoming Highway 410; northerly along said highway to Interstate Highway 80; easterly along said highway to the Green River; southerly down said river to Flaming Gorge Reservoir; southerly along the east shore of said reservoir to the Wyoming-Utah state line.

**Area 108. South Rawlins.** Beginning where Wyoming Highway 71 crosses Interstate Highway 80 at the city of Rawlins; southerly along said highway to the Sage Creek Road (Carbon County Road 401); southerly along said road to the McCarty Canyon Road (Carbon County Road 503); southwesterly along said road to the Miller Hill Road (B.L.M. Road 3328); northwesterly along said road to the Muddy Creek Road (B.L.M. Road 3306); westerly along said road to Muddy Creek; westerly down said creek to

Wyoming Highway 789; northerly along said highway to Interstate Highway 80; easterly along said highway to Wyoming Highway 71.

**Area 110. Upper Platte River.** Beginning where Wyoming Highway 130 crosses the Laramie River-North Platte River Divide; southerly along said divide to Douglas Creek; southerly down said creek to U.S.F.S. Road 543 at Keystone; southerly along said road to U.S.F.S. Road 512; southeasterly along said road to Wyoming Highway 230; southwesterly along said highway to the Wyoming-Colorado state line; westerly along said line to Wyoming Highway 230; northwesterly along said highway to Wyoming Highway 130; easterly along said highway to the divide between the Laramie River and the North Platte River.

**Area 111. Seminoe.** Beginning at the junction of U.S. Highway 287 and Interstate Highway 80 at the city of Rawlins; northerly along said highway to the South Ferris Road (Carbon County Road 100); easterly along said road to the Buzzard Road (Carbon County Road 497-Natrona County Road 410); northerly along said road to Wyoming Highway 220; northeasterly along said highway to the Kortes Road (Natrona County Road 407); southerly along said road to the North Platte River; southerly up said river to Interstate Highway 80; westerly along said Interstate to U.S. Highway 287.

**Area 113. Rochelle Hills.** Beginning at the junction of Wyoming Highway 59 and Wyoming Highway 450; easterly along Wyoming Highway 450 to the Lynch Road (Weston County Road 7A); southerly along said road to the Weston-Converse County line and the Clareton Road (Converse County Road 39); southerly along said road to the Dull Center Road (Converse County Road 38); easterly along said road to the Converse-Niobrara County line and the North Lance Creek Road (Niobrara County Road 14); easterly and southerly along said road to the Slagle Road (Niobrara County Road 4); southerly along said road to the Cow Creek Road (Niobrara County Road 3); westerly along said road to the Converse-Niobrara County line and the Cow Creek Road (Converse County Road 45); southerly along said road to the Converse-Niobrara County line and the K-Field Road (Niobrara County Road 50); southerly along said road to the Converse-Niobrara County line and the Walker Creek Road (Converse County Road 43); westerly along said road to Dry Creek; westerly up said creek to the Iberlin Ranch Road; northerly along said road to the Thunder Basin National Grassland boundary and U.S.F.S. Road 958C; northwesterly along said road to the East Bill Road (U.S.F.S. Road 958); westerly along said road to the Dull Center Road (Converse County Road 38); westerly along said road to Wyoming Highway 59; northerly along said highway to the junction of Wyoming Highway 59 and Wyoming Highway 450.

**Area 114. Kyle.** Beginning in the city of Laramie at the junction of Interstate Highway 80 and U.S. Highway 30-287; westerly along Interstate Highway 80 to Wyoming Highway 72; northerly along said highway to U.S. Highway 30-287; southeasterly along said highway to Interstate Highway 80.

**Area 116. Bear Lodge.** Beginning at the junction of Wyoming Highway 111 and Interstate Highway 90; westerly along Interstate Highway 90 to U. S. Highway 14 at the town of Sundance; northwesterly along said highway to Wyoming Highway 24; northerly and easterly along said highway to Wyoming Highway 111; southerly along said highway to Interstate Highway 90.

**Area 117. South Black Hills.** Beginning where Interstate Highway 90 crosses the Wyoming-South Dakota state line; southerly along said line to the Black Hills National Forest boundary; westerly along said boundary to the Sand Creek Road (U.S.F.S. Road 863) at the State of Wyoming's Ranch A property; southerly along said road to the Moskee Road; southeasterly along said road to the Deer Creek Road (U.S.F.S. Road 807); southeasterly along said road to the Wyoming-South Dakota state line; southerly along said line to the Dewey Road (Weston County); northwesterly along said road to U.S. Highway 85; northerly along said highway to U.S. Highway 16; northwesterly along said highway to Wyoming Highway 116; easterly and northerly along said highway to Interstate Highway 90; northeasterly along said highway to the Wyoming-South Dakota state line.

**Area 118. Shamrock Hills.** Beginning at the junction of U.S. Highway 287 and Interstate Highway 80 at the city of Rawlins; westerly along said Interstate to the Wamsutter-Crooks Gap Road (Sweetwater County Road 23); northerly along said road to the Bairoil Road (Sweetwater County Road 22); easterly along said road to Wyoming Highway 73; easterly along said highway to U.S. Highway 287; southerly along said highway to Interstate Highway 80.

**Area 120. Buffalo Creek.** Beginning at the intersection of Interstate Highway 25 and U.S. Highway 20-26 in the city of Casper; westerly along U.S. Highway 20-26 to Natrona County road 104 at Waltman; northerly along said road to Natrona County Road 103; northwesterly along said road to Natrona County Road 102; northerly along said road to Natrona County Road 101; northeasterly along said road to Badwater Creek; northeasterly along said creek to the divide between Badwater Creek, Deep Creek, and the Middle Fork of Buffalo Creek; easterly down the Middle Fork of Buffalo Creek to Natrona County Road 109; northeasterly along said road to Washakie County road 6215; northeasterly along said road to the 33-Mile Road (Natrona County Road 110) at Kidd Flat; southeasterly along said road to Natrona County Road 113; easterly along said road to Natrona County Road 114; northeasterly along said road to Natrona County Road 115; easterly along said road to Wyoming Highway 387; easterly along said highway to Wyoming Highway 259 in the town of Midwest; southerly along said highway to Interstate 25; southerly along said highway to U.S. Highway 20-26 in the city of Casper.

**Area 121. Trout Creek-Rattlesnake Mountain.** All of the drainage of Jim Creek, Trout Creek and Rattlesnake Creek north of the North Fork of the Shoshone River; all of the drainage of Cottonwood Creek, Dry Creek and Trail Creek west of Wyoming Highway 120.

**Area 122. Pine Ridge.** Beginning at the intersection of Interstate Highway 25 and Wyoming Highway 259; northerly along Wyoming Highway 259 to U.S. Highway 387 at the town of Midwest; northeasterly along U.S. Highway 387 to the Ross Road (County Road 31 in Converse County); southeasterly along said road to Wyoming Highway 95; southwesterly along said highway to the North Platte River at the town of Glenrock; westerly up said river to Interstate Highway 25 in the city of Casper; northerly along said highway to Wyoming Highway 259.

**Area 123. Black Thunder.** Beginning where Wyoming Highway 59 crosses the Belle Fourche River; northeasterly down said river to the mouth of Raven Creek; southeasterly up said creek to the Raven Creek Road; southerly along said road to Wyoming Highway 116; southerly along said highway to Wyoming Highway 450; westerly along said highway to Wyoming Highway 59; northerly along said highway to the Belle Fourche River.

**Area 124. Powder Rim.** Beginning at the junction of Wyoming Highway 789 and the Wyoming-Colorado state line; westerly along said line to Wyoming Highway 430; northerly along said highway to Interstate Highway 80; easterly along said highway to Wyoming Highway 789; southerly along said highway to the Wyoming-Colorado state line.

**Area 125. Elk Mountain.** Beginning at the junction of Interstate Highway 80 and U.S. Highway 30 at the Saratoga interchange; northeasterly along U.S. Highway 30 to Wyoming Highway 72 at the Hanna interchange; southeasterly along Wyoming Highway 72 to the Pass Creek Road (Carbon County Road 404) west of the town of Elk Mountain; southerly and westerly along said road to Wyoming Highway 130; northerly along said highway to Interstate Highway 80.

**Area 126. Lost Springs.** All of Converse and Niobrara Counties, excluding lands within other described and numbered elk hunt areas.

**Area 127. Crowheart Butte.** All non-Indian owned fee title lands within the exterior boundaries of the Wind River Reservation, and all lands within the Bureau of Reclamation's Riverton and Boysen Unit boundaries, and those lands within Boysen State Park south of Cottonwood Creek, west of Boysen Reservoir, and south of U.S. Highway 20-26; excluding those areas of the Spence and Moriarity Wildlife

Management Area that lie east of the East Fork of the Wind River, and excluding those lands within Hot Springs County.

**Area 128. Muskrat.** Beginning where U.S. Highway 20-26 crosses the east boundary of the Wind River Reservation; easterly along said highway to the town of Waltman and the Gas Hills Road (Natrona County Road 212); southwesterly along said road to the Dry Creek Road (Natrona County Road 321); southeasterly along said road to Wyoming Highway 220; southwesterly along said highway to U.S. Highway 287; westerly along said highway to Wyoming Highway 135; northerly along said highway to the south boundary of the Wind River Reservation; easterly and northerly along said boundary to U.S. Highway 20-26.

**Area 129. Non-Herd Unit.** All of Campbell, Crook, Johnson, Natrona, Sheridan, and Weston Counties, excluding lands within other described and numbered elk hunt areas.

**Area 130. Bolten Rim.** Beginning where Wyoming Highway 71 crosses Interstate Highway 80 at the city of Rawlins; easterly along said Interstate to the North Platte River; southerly up said river to Sage Creek; southwesterly up said creek to the Sage Creek Road (Carbon County Road 401); northerly along said road to Wyoming Highway 71; northerly along said highway to Interstate Highway 80.

**Section 10. Savings Clause.** If any provision of this regulation shall be held to be illegal or unconstitutional, such a ruling shall not affect other provisions of this regulation which can be given effect without the illegal or unconstitutional provision; and, to this end, the provisions of this regulation shall be severable.

WYOMING GAME AND FISH COMMISSION

By: _____
Aaron Clark, President

Dated: November 5, 2012

# 2012 ELK HUNT AREAS

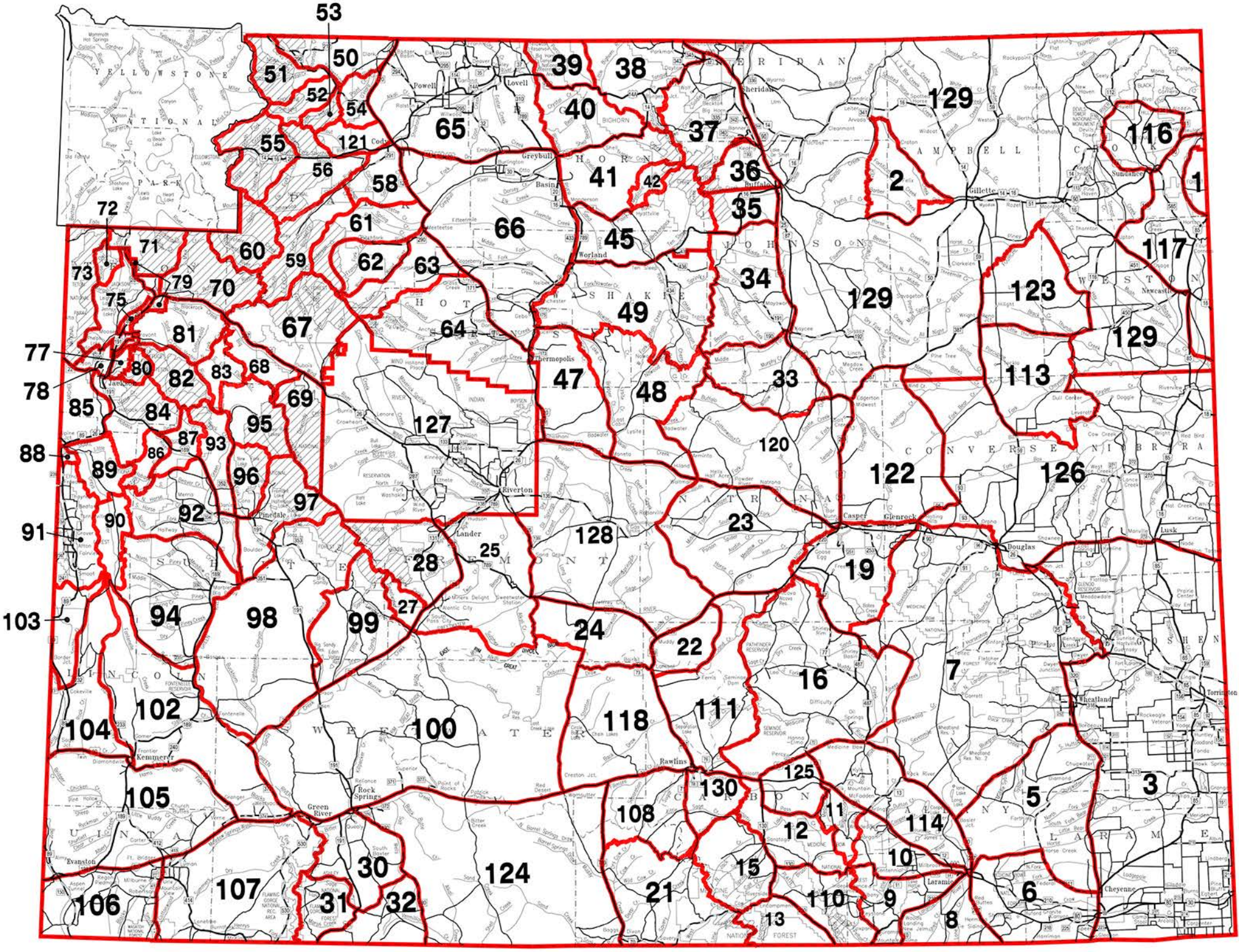


THIS MAP IS FOR GENERAL REFERENCE ONLY. Please use the written boundary descriptions in this regulation for detailed boundary information. Note: Wilderness area, nonresidents must have guides.

TABLE I

# MOOSE

## HARVEST STATEWIDE

BY TOTAL HUNTERS

## 2012

| | LICENSES SOLD | NUMBER ACTIVE HUNTERS | HARVEST | | | | TOTAL RECREATION DAYS | HUNTER SUCCESS | DAYS/ HARVEST |
|---|---|---|---|---|---|---|---|---|---|
| | | | BULL | COW | CALF | TOTAL | | | |
| STATE TOTAL | 492 | 488 | 346 | 83 | 8 | 437 | 3313 | 89.5% | 7.6 |
| RESIDENT | 399 | 393 | 267 | 69 | 7 | 343 | 2889 | 87.3% | 8.4 |
| NONRESIDENT | 93 | 95 | 79 | 14 | 1 | 94 | 424 | 98.9% | 4.5 |

TABLE II

# MOOSE

## TEN YEAR COMPARISON OF HARVEST

## 2003-2012

| YEAR | 2003 | 2004 | 2005 | 2006 | 2007 | 2008 | 2009 | 2010 | 2011 | 2012 |
|---|---|---|---|---|---|---|---|---|---|---|
| HARVEST | 999 | 770 | 682 | 636 | 669 | 611 | 504 | 485 | 460 | 437 |

TABLE III

# MOOSE

## HARVEST BY METHOD

## 2012

| ARCHERY | FIREARM | TOTAL |
|---|---|---|
| 16% | 84% | 100% |

Table I

# MOOSE

## HARVEST, HUNTING PRESSURE, HUNTER SUCCESS

BY HUNT AREA

## 2012

| AREA | TYPE | ACTIVE LICS/HTRS | HARVEST BULL | HARVEST COW | HARVEST CALF | HARVEST TOTAL | HUNTER SUCCESS | DAYS/ HARVEST | HUNTER DAYS | LICENSES SOLD |
|---|---|---|---|---|---|---|---|---|---|---|
| 1 Goose Creek | Type 1 | | | | | | | | | |
| | Resident | 17 | 14 | 0 | 0 | 14 | 82.4% | 12.3 | 172 | 16 |
| (minus 1 N MCO to 2013) | Nonresident | 4 | 4 | 0 | 0 | 4 | 100.0% | 5.8 | 23 | 5 |
| | Type 4 | | | | | | | | | |
| | Resident | 14 | 1 | 8 | 2 | 11 | 78.6% | 6.8 | 75 | 16 |
| | Nonresident | 4 | 1 | 2 | 0 | 3 | 75.0% | 6.0 | 18 | 4 |
| | Area Total | 39 | 20 | 10 | 2 | 32 | 82.1% | 9.0 | 288 | 41 |
| 2 Lander Area | Type 1 | | | | | | | | | |
| | Resident | 4 | 4 | 0 | 0 | 4 | 100.0% | 3.8 | 15 | 4 |
| | Nonresident | 1 | 1 | 0 | 0 | 1 | 100.0% | 7.0 | 7 | 1 |
| | Area Total | 5 | 5 | 0 | 0 | 5 | 100.0% | 4.4 | 22 | 5 |
| 3 Pinedale-Sandy | Type 1 | | | | | | | | | |
| | Resident | 7 | 7 | 0 | 0 | 7 | 100.0% | 7.1 | 50 | 8 |
| | Nonresident | 2 | 2 | 0 | 0 | 2 | 100.0% | 2.0 | 4 | 2 |
| | Area Total | 9 | 9 | 0 | 0 | 9 | 100.0% | 6.0 | 54 | 10 |
| 4 Pinedale - | Type 1 | | | | | | | | | |
| Off National Forest | Resident | 8 | 8 | 0 | 0 | 8 | 100.0% | 9.5 | 76 | 8 |
| (plus one N GOV) | Nonresident | 3 | 3 | 0 | 0 | 3 | 100.0% | 2.7 | 8 | 3 |
| | Type 4 | | | | | | | | | |
| | Resident | 5 | 0 | 0 | 2 | 2 | 40.0% | 8.5 | 17 | 5 |
| | Area Total | 16 | 11 | 0 | 2 | 13 | 81.3% | 7.8 | 101 | 16 |
| 5 Upper Green River | Type 1 | | | | | | | | | |
| | Resident | 24 | 21 | 0 | 0 | 21 | 87.5% | 10.6 | 223 | 24 |
| (plus one N MCO from 2011) | Nonresident | 8 | 7 | 0 | 0 | 7 | 87.5% | 6.6 | 46 | 7 |
| | Type 4 | | | | | | | | | |
| | Resident | 12 | 0 | 7 | 1 | 8 | 66.7% | 8.8 | 70 | 12 |
| | Nonresident | 3 | 0 | 1 | 0 | 1 | 33.3% | 9.0 | 9 | 3 |
| | Area Total | 44 | 28 | 7 | 1 | 37 | 84.1% | 9.2 | 339 | 43 |
| 6 Wind River | Type 1 | | | | | | | | | |
| | Resident | 4 | 4 | 0 | 0 | 4 | 100.0% | 6.3 | 25 | 4 |
| | Nonresident | 1 | 1 | 0 | 0 | 1 | 100.0% | 3.0 | 3 | 1 |
| | Area Total | 5 | 5 | 0 | 0 | 5 | 100.0% | 5.6 | 28 | 5 |
| 9 Greybull-Owl Creek | Type 1 | | | | | | | | | |
| | Resident | 4 | 4 | 0 | 0 | 4 | 100.0% | 4.0 | 16 | 4 |
| | Nonresident | 1 | 1 | 0 | 0 | 1 | 100.0% | 2.0 | 2 | 1 |
| | Area Total | 5 | 5 | 0 | 0 | 5 | 100.0% | 3.6 | 18 | 5 |
| 10 South Hoback | Type 1 | | | | | | | | | |
| | Resident | 11 | 10 | 0 | 0 | 10 | 90.9% | 9.4 | 94 | 12 |
| | Nonresident | 3 | 3 | 0 | 0 | 3 | 100.0% | 6.7 | 20 | 3 |
| | Area Total | 14 | 13 | 0 | 0 | 13 | 92.9% | 8.8 | 114 | 15 |
| 11 Absaroka | Type 1 | | | | | | | | | |
| | Resident | 4 | 4 | 0 | 0 | 4 | 100.0% | 10.3 | 41 | 4 |
| | Nonresident | 1 | 1 | 0 | 0 | 1 | 100.0% | 4.0 | 4 | 1 |
| | Area Total | 5 | 5 | 0 | 0 | 5 | 100.0% | 9.0 | 45 | 5 |
| 16 Alta and 37 Grassy Lake | Type 1 | | | | | | | | | |
| | Resident | 4 | 3 | 0 | 0 | 3 | 75.0% | 14.0 | 42 | 4 |
| | Nonresident | 1 | 1 | 0 | 0 | 1 | 100.0% | 4.0 | 4 | 1 |
| | Area Total | 5 | 4 | 0 | 0 | 4 | 80.0% | 11.5 | 46 | 5 |

TABLE I-A (Continued)

MOOSE 2012 HARVEST, HUNTING PRESSURE, HUNTER SUCCESS BY HUNT AREA

| AREA | TYPE | ACTIVE LICS/HTRS | HARVEST BULL | HARVEST COW | HARVEST CALF | HARVEST TOTAL | HUNTER SUCCESS | DAYS/ HARVEST | HUNTER DAYS | LICENSES SOLD |
|---|---|---|---|---|---|---|---|---|---|---|
| 17 Lower Gros Ventre - | Type 1 | | | | | | | | | |
| Spread Creek | Resident | 4 | 3 | 0 | 0 | 3 | 75.0% | 9.7 | 29 | 4 |
| | Nonresident | 1 | 1 | 0 | 0 | 1 | 100.0% | 3.0 | 3 | 1 |
| | Area Total | 5 | 4 | 0 | 0 | 4 | 80.0% | 8.0 | 32 | 5 |
| 18 Fish Creek | Type 1 | | | | | | | | | |
| | Resident | 4 | 4 | 0 | 0 | 4 | 100.0% | 1.5 | 6 | 4 |
| | Nonresident | 1 | 1 | 0 | 0 | 1 | 100.0% | 2.0 | 2 | 1 |
| | Area Total | 5 | 5 | 0 | 0 | 5 | 100.0% | 1.6 | 8 | 5 |
| 20 Fall Creek - Targhee | Type 1 | | | | | | | | | |
| (plus one R MCO from 2011) | Resident | 18 | 12 | 0 | 0 | 12 | 66.7% | 13.9 | 167 | 17 |
| | Nonresident | 4 | 4 | 0 | 0 | 4 | 100.0% | 2.8 | 11 | 4 |
| | Area Total | 22 | 16 | 0 | 0 | 16 | 72.7% | 11.1 | 178 | 21 |
| 21 North Hoback | Type 1 | | | | | | | | | |
| | Resident | 4 | 4 | 0 | 0 | 4 | 100.0% | 7.0 | 28 | 4 |
| | Nonresident | 1 | 1 | 0 | 0 | 1 | 100.0% | 4.0 | 4 | 1 |
| | Area Total | 5 | 5 | 0 | 0 | 5 | 100.0% | 6.4 | 32 | 5 |
| 22 Raspberry Ridge | Type 1 | | | | | | | | | |
| | Resident | 12 | 11 | 0 | 0 | 11 | 91.7% | 8.8 | 97 | 12 |
| | Nonresident | 3 | 3 | 0 | 0 | 3 | 100.0% | 10.3 | 31 | 3 |
| | Area Total | 15 | 14 | 0 | 0 | 14 | 93.3% | 9.1 | 128 | 15 |
| 23 Grey's River - Salt River | Type 1 | | | | | | | | | |
| | Resident | 20 | 18 | 0 | 0 | 18 | 90.0% | 10.7 | 192 | 20 |
| | Nonresident | 5 | 5 | 0 | 0 | 5 | 100.0% | 3.2 | 16 | 5 |
| | Type 4 | | | | | | | | | |
| | Resident | 4 | 0 | 4 | 0 | 4 | 100.0% | 6.0 | 24 | 4 |
| | Nonresident | 1 | 0 | 0 | 1 | 1 | 100.0% | 4.0 | 4 | 1 |
| | Area Total | 30 | 23 | 4 | 1 | 28 | 93.3% | 8.4 | 236 | 30 |
| 24 Big Piney - On National | Type 1 | | | | | | | | | |
| Forest (plus one R MCO from 2011) | Resident | 22 | 20 | 0 | 0 | 20 | 90.9% | 5.7 | 114 | 21 |
| | Nonresident | 5 | 5 | 0 | 0 | 5 | 100.0% | 3.8 | 19 | 5 |
| | Type 4 | | | | | | | | | |
| | Resident | 4 | 0 | 1 | 0 | 1 | 25.0% | 10.0 | 10 | 4 |
| | Area Total | 31 | 25 | 1 | 0 | 26 | 83.9% | 5.5 | 143 | 30 |
| 25 Big Piney - | Type 1 | | | | | | | | | |
| Off National Forest | Resident | 34 | 33 | 0 | 0 | 33 | 97.1% | 6.1 | 202 | 36 |
| (minus one NR MCO to 2013) | Nonresident | 9 | 9 | 0 | 0 | 9 | 100.0% | 2.8 | 25 | 9 |
| | Type 4 | | | | | | | | | |
| | Resident | 12 | 0 | 11 | 1 | 12 | 100.0% | 4.6 | 55 | 13 |
| | Nonresident | 1 | 0 | 0 | 0 | 0 | 0.0% | 0.0 | 5 | 2 |
| | Area Total | 55 | 42 | 11 | 1 | 54 | 98.2% | 5.2 | 282 | 58 |
| 26 Lincoln | Type 1 | | | | | | | | | |
| (minus two R MCO to 2013) (plus one R MCO from 2011) | Resident | 33 | 32 | 0 | 0 | 32 | 97.0% | 8.2 | 262 | 32 |
| | Nonresident | 8 | 8 | 0 | 0 | 8 | 100.0% | 3.6 | 29 | 8 |
| | Area Total | 41 | 40 | 0 | 0 | 40 | 97.6% | 7.3 | 291 | 40 |
| 27 Uinta | Type 1 | | | | | | | | | |
| (plus one R MCO from 2011) | Resident | 13 | 10 | 0 | 0 | 10 | 76.9% | 7.4 | 74 | 12 |
| | Nonresident | 3 | 3 | 0 | 0 | 3 | 100.0% | 12.0 | 36 | 3 |
| | Area Total | 16 | 13 | 0 | 0 | 13 | 81.3% | 8.5 | 110.0 | 15.0 |
| 30 Sweetwater | Type 1 | | | | | | | | | |
| | Resident | 4 | 4 | 0 | 0 | 4 | 100.0% | 3.3 | 13 | 4 |
| | Nonresident | 1 | 0 | 0 | 0 | 0 | 0.0% | 0.0 | 5 | 1 |
| | Area Total | 5 | 4 | 0 | 0 | 4 | 80.0% | 4.5 | 18 | 5 |

TABLE I-A (Continued)

MOOSE 2012 HARVEST, HUNTING PRESSURE, HUNTER SUCCESS BY HUNT AREA

| AREA | TYPE | ACTIVE LICS/HTRS | HARVEST BULL | HARVEST COW | HARVEST CALF | HARVEST TOTAL | HUNTER SUCCESS | DAYS/ HARVEST | HUNTER DAYS | LICENSES SOLD |
|---|---|---|---|---|---|---|---|---|---|---|
| 34 Hunter Mesa | Type 1 | | | | | | | | | |
| (minus one R MCO to 2013) | Resident | 7 | 7 | 0 | 0 | 7 | 100.0% | 10.3 | 72 | 8 |
| | Nonresident | 2 | 2 | 0 | 0 | 2 | 100.0% | 2.5 | 5 | 2 |
| | Type 4 | | | | | | | | | |
| (minus one NR MCO to 2013) | Resident | 21 | 2 | 17 | 2 | 21 | 100.0% | 5.1 | 107 | 23 |
| | Nonresident | 1 | 0 | 1 | 0 | 1 | 100.0% | 3.0 | 3 | 1 |
| | Area Total | 31 | 11 | 18 | 2 | 31 | 100.0% | 6.0 | 187 | 34 |
| 35 Henry's Fork and | Type 1 | | | | | | | | | |
| 44 East Flaming Gorge | Resident | 4 | 2 | 0 | 0 | 2 | 50.0% | 23.0 | 46 | 4 |
| | Nonresident | 1 | 1 | 0 | 0 | 1 | 100.0% | 0.0 | 7 | 1 |
| | Area Total | 5 | 3 | 0 | 0 | 3 | 60.0% | 17.7 | 53 | 5 |
| 36 Bear River Divide and | Type 1 | | | | | | | | | |
| 40 Lower Hams Fork | Resident | 3 | 2 | 0 | 0 | 2 | 66.7% | 16.0 | 32 | 4 |
| | Nonresident | 1 | 1 | 0 | 0 | 1 | 100.0% | 3.0 | 3 | 1 |
| | Area Total | 4 | 3 | 0 | 0 | 3 | 75.0% | 11.7 | 35 | 5 |
| 38 Snowy Range and | Type 1 | | | | | | | | | |
| 41 Sierra Madres | Resident | 20 | 19 | 0 | 0 | 19 | 95.0% | 10.2 | 194 | 20 |
| (plus one N MCO from 2011) (plus three N GOVs) | Nonresident | 10 | 9 | 0 | 0 | 9 | 90.0% | 5.0 | 45 | 9 |
| | Type 4 | | | | | | | | | |
| (plus one R MCO from 2011) | Resident | 28 | 0 | 21 | 1 | 22 | 78.6% | 9.1 | 201 | 28 |
| | Nonresident | 5 | 0 | 4 | 0 | 4 | 80.0% | 6.0 | 24 | 7 |
| | Area Total | 63 | 28 | 25 | 1 | 54 | 85.7% | 8.6 | 464 | 64 |
| 42 Shell and 43 Ten Sleep | Type 1 | | | | | | | | | |
| | Resident | 4 | 4 | 0 | 0 | 4 | 100.0% | 12.0 | 48 | 4 |
| | Nonresident | 1 | 1 | 0 | 0 | 1 | 100.0% | 4.0 | 4 | 1 |
| | Area Total | 4 | 4 | 0 | 0 | 4 | 100.0% | 12.0 | 48 | 4 |

TABLE II

# MOOSE

## HARVEST

BY HERD UNIT

## 2012

| HERD UNIT | TYPE | ACTIVE LICS/HTRS | HARVEST BULL | HARVEST COW | HARVEST CALF | HARVEST TOTAL | HUNTER SUCCESS | DAYS/ HARVEST | HUNTER DAYS | LICENSES SOLD |
|---|---|---|---|---|---|---|---|---|---|---|
| 101 Targhee | Resident | 4 | 3 | 0 | 0 | 3 | 75.0% | 14.0 | 42 | 4 |
| (HA 16, 37) | Nonresident | 1 | 1 | 0 | 0 | 1 | 100.0% | 4.0 | 4 | 1 |
| | Total | 5 | 4 | 0 | 0 | 4 | 80.0% | 11.5 | 46 | 5 |
| 103 Jackson | Resident | 8 | 7 | 0 | 0 | 7 | 87.5% | 5.0 | 35 | 8 |
| (HA 7, 14, 15, 17, 18, 19, | Nonresident | 2 | 2 | 0 | 0 | 2 | 100.0% | 2.5 | 5 | 2 |
| 28, 32) | Total | 10 | 9 | 0 | 0 | 9 | 90.0% | 4.4 | 40 | 10 |
| 105 Sublette | Resident | 197 | 144 | 23 | 2 | 169 | 85.8% | 8.4 | 1419 | 200 |
| (HA 3-5, 10, 20-25) | Nonresident | 47 | 42 | 7 | 1 | 50 | 106.4% | 3.9 | 197 | 43 |
| | Total | 244 | 186 | 30 | 3 | 219 | 89.8% | 7.4 | 1616 | 243 |
| 201 Absaroka | Resident | 8 | 8 | 0 | 0 | 8 | 100.0% | 7.1 | 57 | 8 |
| (HA 8, 9, 11) | Nonresident | 2 | 2 | 0 | 0 | 2 | 100.0% | 3.0 | 6 | 2 |
| | Total | 10 | 10 | 0 | 0 | 10 | 100.0% | 6.3 | 63 | 10 |
| 313 Bighorn | Resident | 63 | 28 | 25 | 4 | 57 | 90.5% | 8.3 | 474 | 67 |
| (HA 1, 34, 42, 43) | Nonresident | 12 | 8 | 3 | 0 | 11 | 91.7% | 4.8 | 53 | 13 |
| | Total | 75 | 36 | 28 | 4 | 68 | 90.7% | 7.8 | 527 | 80 |
| 415 Uinta | Resident | 17 | 12 | 0 | 0 | 12 | 70.6% | 10.0 | 120 | 16 |
| (HA 27, 35, 44) | Nonresident | 4 | 4 | 0 | 0 | 4 | 100.0% | 10.8 | 43 | 4 |
| | Total | 21 | 16 | 0 | 0 | 16 | 76.2% | 10.2 | 163 | 20 |
| 417 Lincoln | Resident | 36 | 34 | 0 | 0 | 34 | 94.4% | 8.6 | 294 | 36 |
| (HA 26, 33, 36, 40) | Nonresident | 9 | 9 | 0 | 0 | 9 | 100.0% | 3.6 | 32 | 9 |
| | Total | 45 | 43 | 0 | 0 | 43 | 95.6% | 7.6 | 326 | 45 |
| 545 Snowy Range | Resident | 48 | 19 | 21 | 1 | 41 | 85.4% | 9.6 | 395 | 48 |
| (HA 38, 41) | Nonresident | 15 | 9 | 4 | 0 | 13 | 86.7% | 5.3 | 69 | 16 |
| | Total | 63 | 28 | 25 | 1 | 54 | 85.7% | 8.6 | 464 | 64 |
| 620 Lander | Resident | 8 | 8 | 0 | 0 | 8 | 100.0% | 3.5 | 28 | 8 |
| (HA 2, 30) | Nonresident | 2 | 1 | 0 | 0 | 1 | 50.0% | 12.0 | 12 | 2 |
| | Total | 10 | 9 | 0 | 0 | 9 | 90.0% | 4.4 | 40 | 10 |
| 621 Dubois | Resident | 4 | 4 | 0 | 0 | 4 | 100.0% | 6.3 | 25 | 4 |
| (HA 6) | Nonresident | 1 | 1 | 0 | 0 | 1 | 100.0% | 3.0 | 3 | 1 |
| | Total | 5 | 5 | 0 | 0 | 5 | 100.0% | 5.6 | 28 | 5 |

Table IV

# MOOSE

## License Data Summary

## 2012

| | Licenses Sold | Number Surveyed | Number Usable (hunters and nonhunters) | Response Rate (# Usable/# Surveyed) |
|---|---|---|---|---|
| Resident | 401 | 401 | 380 | 94.8% |
| Nonresident | 99 | 99 | 89 | 89.9% |
| Total | 500 | 500 | 469 | 93.8% |

**WYOMING GAME AND FISH COMMISSION**

**CHAPTER 8**

**MOOSE HUNTING SEASONS**

**Section 1. Authority.** This regulation is promulgated by authority of W.S. §23-1-302, §23-1-703 and §23-2-104.

**Section 2. Hunting Seasons Established.** There shall be open seasons during 2012 for the hunting of moose as set forth in this Chapter and in accordance with Chapter 2, General Hunting Regulation.

**Section 3. Regular Hunting Seasons.**

(a) Hunt areas, season dates and limitations.

| Hunt Area | Type | Dates of Seasons Opens | Closes | Limitations |
|---|---|---|---|---|
| 1 | 1 | Oct. 1 | Oct. 31 | Limited quota; 20 licenses any moose, except cow moose with calf at side |
| | 4 | Oct. 1 | Oct. 31 | Limited quota; 20 licenses antlerless moose, except cow moose with calf at side |
| 2 | 1 | Oct. 1 | Nov. 20 | Limited quota; 5 licenses antlered moose |
| 3 | 1 | Sep. 20 | Oct. 31 | Limited quota; 10 licenses antlered moose |
| 4 | 1 | Sep. 20 | Oct. 31 | Limited quota; 10 licenses antlered moose |
| | 4 | Sep. 20 | Oct. 31 | Limited quota; 5 licenses antlerless moose, except cow moose with calf at side |
| 5 | 1 | Oct. 1 | Oct. 31 | Limited quota; 30 licenses antlered moose |
| | 4 | Oct. 1 | Oct. 31 | Limited quota; 15 licenses antlerless moose, except cow moose with calf at side |
| 6 | 1 | Oct. 1 | Nov. 20 | Limited quota; 5 licenses antlered moose |
| 7, 8, 14, 15, 19, 32, 33 | | | | CLOSED |
| 9 | 1 | Oct. 1 | Oct. 31 | Limited quota; 5 licenses antlered moose |
| 10 | 1 | Sep. 10 | Oct. 31 | Limited quota; 15 licenses antlered moose |
| 11 | 1 | Sep. 10 | Nov. 10 | Limited quota; 5 licenses antlered moose |
| 16, 37 | 1 | Sep. 10 | Nov. 15 | Limited quota; 5 licenses antlered moose |
| 17, 28 | 1 | Sep. 10 | Oct. 31 | Limited quota; 5 licenses antlered moose |
| 18 | 1 | Oct. 1 | Oct. 31 | Limited quota; 5 licenses antlered moose |
| 20 | 1 | Sep. 10 | Oct. 31 | Limited quota; 20 licenses antlered moose |
| 21 | 1 | Sep. 10 | Oct. 31 | Limited quota; 5 licenses antlered moose |
| 22 | 1 | Oct. 1 | Oct. 31 | Limited quota; 15 licenses antlered moose |
| 23 | 1 | Sep. 15 | Oct. 31 | Limited quota; 25 licenses antlered moose |
| | 4 | Sep. 15 | Oct. 31 | Limited quota; 5 licenses antlerless moose, except cow moose with calf at side |
| 24 | 1 | Oct. 1 | Oct. 31 | Limited quota; 25 licenses antlered moose |
| | 4 | Oct. 1 | Oct. 31 | Limited quota; 5 licenses antlerless moose, except cow moose with calf at side |

| Hunt Area | Type | Dates of Seasons Opens | Closes | Limitations |
|---|---|---|---|---|
| 25 | 1 | Oct. 1 | Oct. 31 | Limited quota; 45 licenses antlered moose |
| | 4 | Oct. 1 | Oct. 31 | Limited quota; 15 licenses antlerless moose, except cow moose with calf at side |
| 26 | 1 | Oct. 1 | Oct. 31 | Limited quota; 40 licenses antlered moose |
| 27 | 1 | Oct. 1 | Nov. 20 | Limited quota; 15 licenses antlered moose |
| 30 | 1 | Oct. 1 | Oct. 31 | Limited quota; 5 licenses antlered moose |
| | | Nov. 1 | Nov. 20 | Unused Area 30 Type 1 licenses also valid in Area 2 |
| 34 | 1 | Oct. 1 | Oct. 31 | Limited quota; 10 licenses any moose, except cow moose with calf at side |
| | 4 | Oct. 1 | Oct. 31 | Limited quota; 25 licenses antlerless moose, except cow moose with calf at side |
| 35, 44 | 1 | Oct. 1 | Nov. 20 | Limited quota; 5 licenses any moose, except cow moose with calf at side |
| 36, 40 | 1 | Oct. 1 | Oct. 31 | Limited quota; 5 licenses antlered moose |
| 38, 41 | 1 | Oct. 1 | Nov. 14 | Limited quota; 25 licenses any moose, except cow moose with calf at side |
| | 4 | Oct. 1 | Nov. 14 | Limited quota; 35 licenses antlerless moose, except cow moose with calf at side |
| 42, 43 | 1 | Oct. 1 | Oct. 31 | Limited quota; 5 licenses any moose, except cow moose with calf at side |

Please see Important Hunting Information Section of the Moose Regulation brochure regarding Chronic Wasting Disease.

**Section 4. Special Archery Seasons.** Hunt Areas listed in this Section shall have special archery hunting seasons during the dates specified in this Section. Archers shall possess a limited quota moose license in addition to an archery license in order to hunt moose during any special archery season. Archers shall only hunt in the Hunt Area(s) and for the sex of moose set forth by the limitations of their license as specified in Section 3 of this Chapter.

| Hunt Area(s) | Dates of Seasons Opens | Closes | Limitations |
|---|---|---|---|
| 1, 34, 42, 43 | Sep. 15 | Sep. 30 | Refer to Section 3 of this Chapter |
| 2, 5, 6, 9, 18, 22, 24-27, 30, 35, 36, 38, 40, 41, 44 | Sep. 1 | Sep. 30 | Refer to Section 3 of this Chapter |
| 3, 4 | Sep. 1 | Sep. 19 | Refer to Section 3 of this Chapter |
| 10, 11, 16, 17, 20, 21, 28, 37 | Sep. 1 | Sep. 9 | Refer to Section 3 of this Chapter |
| 23 | Sep. 1 | Sep. 14 | Refer to Section 3 of this Chapter |

**Section 5. Hunt Area Descriptions.**

(a) Area and Number.

**Area 1. Goose Creek.** Beginning where Interstate Highway 90 crosses the Wyoming-Montana state line; southeasterly along said highway to Piney Creek; northwesterly up said creek to South Piney Creek; southwesterly up said creek to the divide along the Big Horn Mountain range; northwesterly along said divide to the Wyoming-Montana state line; easterly along said line to Interstate Highway 90.

**Area 2. Lander Area.** Beginning where U.S. Highway 287 intersects the south boundary of the Wind River Reservation; easterly along said boundary to Wyoming Highway 135 (Sand Draw Road); southerly along said highway to U.S. Highway 287; easterly along said highway to the Bison Basin Road (B.L.M. Road 3221); southerly along said road to the Cyclone Ridge Road (B.L.M. Road 3216); westerly along said road to the Red Creek Road (B.L.M. Road 3219); northwesterly along said road to the Sand Creek Road; westerly along said road to the Continental Divide Road north of Continental Peak; westerly along said road to the Oregon Buttes Road; northerly along said road to Wyoming Highway 28; northeasterly along said highway to Willow Creek; northwesterly up said creek to the divide between the Sweetwater River and the Wind River at Granite Peak; northwesterly along said divide to the Continental Divide; northwesterly along said divide to the Wind River Reservation boundary; easterly along said boundary to U.S. Highway 287.

**Area 3. Pinedale-Sandy.** Beginning where Pine Creek crosses the Bridger-Teton National Forest boundary below Fremont Lake; northerly up said creek to Summit Lake; easterly to Mt. Helen and the Continental Divide; southerly along said divide to the head of the Big Sandy River; southwesterly down said river to the Bridger-Teton National Forest boundary; northerly along said boundary to Pine Creek.

**Area 4. Pinedale-Off National Forest.** Beginning where the Big Sandy River crosses the Bridger-Teton National Forest boundary; southwesterly down said river to the Erramouspe Ranch Road; westerly along said road to U.S. Highway 191; northerly along said highway to Wyoming Highway 351; westerly along said highway to the East Green River Road (Sublette County Road 23-110); northerly along said road to U.S. Highway 191; northwesterly along said highway to the Green River; northeasterly up said river to Jim Creek; easterly up said creek to the Bridger-Teton National Forest boundary; southeasterly along said boundary to the Big Sandy River.

**Area 5. Upper Green River.** Beginning where U.S. Highway 191 crosses the Green River at Warren Bridge; northwesterly along said highway to the divide between the Hoback River and the Green River (Hoback Rim); northerly along said divide to the divide between the Green River and the Gro Ventre River at Hodges Peak; northeasterly along said divide to the Darwin Ranch Road (U.S.F.S. Road 620); easterly along said road to the Union Pass Road (U.S.F.S. Road 600); northeasterly along said road to the Continental Divide; southerly along said divide to Mt. Helen; west to Summit Lake and Pine Creek; southerly down said creek to the Bridger-Teton National Forest boundary; northwesterly along said boundary to Jim Creek; westerly down said creek to the Green River; southerly down said river to U.S. Highway 191.

**Area 6. Wind River.** All of the drainage of the Wind River west of the west boundary of the Wind River Reservation and those areas of the Spence and Moriarity Wildlife Management Area east of the East Fork of the Wind River.

**Area 7. Buffalo River.** Beginning at the confluence of the South Fork and the North Fork of the Buffalo River; northerly up the North Fork to the Trail Creek Trail; northerly along said trail to Pacific Creek; easterly along said creek to the Continental Divide; easterly and southerly along said divide to the Teton Wilderness boundary and the divide between Blackrock Creek and the South Fork of the Buffalo River; westerly along said divide to Togwotee Lodge; northerly along the South Fork of the Buffalo River-Togwotee Lodge Trail to the South Fork of the Buffalo River; westerly down said river to the North Fork of the Buffalo River.

**Area 8. Thorofare-Yellowstone.** All of the drainages of Mountain Creek, the Thorofare River and the Yellowstone River upstream from the Yellowstone National Park boundary.

**Area 9. Greybull-Owl Creek.** Beginning where Wyoming Highway 120 crosses the divide between Dry Creek and the Greybull River drainage (Meeteetse Rim); southeasterly along said highway to the Bighorn River; southerly up said river to the Wind River Reservation boundary; westerly along said

boundary to the divide between the Wood River and the Wind River; northwesterly along said divide to the divide between the Greybull River and the Wind River; northwesterly along said divide to the divide between the Greybull River and the South Fork of the Shoshone River; northeasterly along said divide to the divide between Meeteetse Creek and Sage Creek; easterly along said divide to the divide between Dry Creek and the Greybull River; easterly along said divide to Wyoming Highway 120; in addition, all non-Indian fee title lands in that portion of Hot Springs County within the exterior boundaries of the Wind River Reservation.

**Area 10. South Hoback.** Beginning at the confluence of the Hoback and Snake rivers; southeasterly up the Hoback River to the South Fork of the Hoback River; east to Hoback Rim and the divide between the Green River and Hoback River; southwesterly along said divide to the divide between the Greys River and the Hoback River; northerly along said divide to the divide between the Greys River and Willow Creek; northerly along said divide to the divide between Bailey Creek and Willow Creek; northerly along said divide to Drywash Draw; westerly down said draw to Bailey Creek; northwesterly down said creek to the Snake River; northerly up said river to the confluence of the Hoback and Snake rivers.

**Area 11. Absaroka.** All of the drainage of the Clark's Fork River west of Wyoming Highway 120; all of the drainage of the Shoshone River west of Wyoming Highway 120 and outside of Yellowstone National Park; the Dry Creek drainages west of Wyoming Highway 120; and the drainage of Soda Butte Creek outside of Yellowstone National Park.

**Area 14. Fox Park.** Beginning at the head of the Pacific Creek at the Continental Divide; westerly down Pacific Creek to the Whetstone Creek-Wildcat Peak Trail (#3034); northerly and westerly along said trail to Wildcat Ridge and the West Pilgrim Creek Trail; northerly along said trail to Brown Meadows and the Arizona Creek-Sheffield Creek Trail (#3026); northerly along said trail to Huckleberry Ridge and the divide between Sheffield Creek and Rodent Creek; northerly along said divide to the Yellowstone National Park boundary; easterly along said boundary to the Continental Divide; southerly along said divide to the head of Pacific Creek.

**Area 15. Glade Creek-Pilgrim Creek.** Beginning where Pacific Creek crosses the Grand Teton National Park boundary; northerly and westerly along said boundary to the Targhee National Forest boundary; northerly along said boundary to the Yellowstone National Park boundary; easterly along said boundary to Huckleberry Ridge; southerly along said ridge to the Sheffield Creek-Arizona Creek Trail (#3026); southerly along said trail to Brown Meadows and the West Pilgrim Creek Trail; southerly along said trail to Wildcat Ridge and the Wildcat Peak-Whetstone Creek Trail (#3034); southerly and easterly along said trail to Pacific Creek; southwesterly down said creek to the Grand Teton National Park boundary.

**Area 16. Alta.** Beginning at the intersection of Wyoming Highway 22 and the Wyoming-Idaho state line; northerly along said line to the South Fork of Badger Creek; easterly up said creek to the Caribou-Targhee National Forest-Grand Teton National Park boundary; southerly along said boundary to the Targhee/Bridger-Teton interforest boundary; southerly along said boundary to Wyoming Highway 22; westerly along said highway to the Wyoming-Idaho state line.

**Area 17. Lower Gros Ventre-Spread Creek.** Beginning where the Gros Ventre River crosses the Grand Teton National Park boundary; northerly along said boundary to U.S. Highway 26-287; easterly along said highway to Togwotee Lodge and the divide between the Buffalo River and Blackrock Creek; easterly along said divide and the Teton Wilderness boundary to the Continental Divide; southerly along said divide to the Moccasin Basin Road (U.S.F.S. Road 30750); southerly along said road to the North Fork of Fish Creek at Calf Creek; southerly down said creek to Fish Creek; westerly down said creek to the Gros Ventre River; westerly down said river to the Grand Teton National Park boundary.

**Area 18. Fish Creek.** Beginning at the confluence of the Gros Ventre River and Fish Creek; northeasterly up said creek to North Fork of Fish Creek; northerly up said creek to the Moccasin Basin Road (U.S.F.S. Road 30750) at Calf Creek; northerly up said road to the Continental Divide; southeasterly along said divide to the Union Pass Road (U.S.F.S. Road 600); southwesterly along said road to the Darwin Ranch Road (U.S.F.S. Road 620); westerly along said road to Kinky Creek; northwesterly down said creek to the Gros Ventre River; northwesterly down said river to Fish Creek.

**Area 19. Wilson.** Beginning at the junction of Wyoming Highway 22 and Wyoming Highway 390 west of the Snake River; northerly along Wyoming Highway 390 to the Grand Teton National Park boundary; northerly, easterly and southerly along said boundary to U.S. Highway 191; southerly along said highway to Wyoming Highway 22; westerly along said highway to Wyoming Highway 390.

**Area 20. Fall Creek-Targhee.** Beginning at the junction of Wyoming Highway 22 and Wyoming Highway 390 west of the Snake River; easterly along Wyoming Highway 22 to the Snake River; southerly and westerly down said river to the Wyoming-Idaho state line; northerly along said line to Wyoming Highway 22; easterly along said highway to the Caribou-Targhee/Bridger-Teton interforest boundary at Teton Pass; northerly along said boundary to the Grand Teton National Park boundary; northeasterly along said boundary to Wyoming Highway 390; southerly along said highway to Wyoming Highway 22.

**Area 21. North Hoback.** Beginning where U.S. Highway 191 crosses Flat Creek at the north edge of the town of Jackson; due east to the National Elk Refuge boundary; easterly and northerly along said boundary to Flat Creek; easterly and southerly up Flat Creek to Cache Peak; southeasterly along the divide between Flat Creek and Granite Creek to Pyramid Peak; southeasterly along the divide between the Gros Ventre River and the Hoback River to Steamboat Peak; southerly and westerly along the divide between Shoal Creek and Dell Creek to the Riling Draw Road; southerly along said road to the Dell Creek Road; westerly along said road to the Hoback River; westerly down said river to the Snake River; northerly up said river to Wyoming Highway 22; easterly along said highway to U.S. Highway 191; easterly and northerly along said highway to Flat Creek at the north edge of the town of Jackson.

**Area 22. Raspberry Ridge.** Beginning where U.S. Highway 191 crosses the divide between the Green River and the Hoback River on Hoback Rim; southwesterly along said divide to a point east of the confluence of the South Fork of the Hoback River and the Hoback River; due west to the Hoback River; northerly along said river to the Dell Creek Road; easterly along said road to the Riling Draw Road; northerly along said road to the divide between Shoal Creek and Dell Creek; easterly and northerly along said divide to the divide between the Gros Ventre River and the Hoback River at Steamboat Peak; southeasterly along the divide between the Gros Ventre River and the Hoback River to the divide between the Green River and the Hoback River at Hodges Peak; southerly along the divide between the Green River and the Hoback River to U.S. Highway 191.

**Area 23. Greys River-Salt River.** Beginning at the confluence of the Greys River and the Snake River; easterly up the Snake River to Bailey Creek; southerly up said creek to Dry Wash Draw; easterly up said draw to Greyback Ridge; southerly along said ridge to the divide between the Little Grays River and the Hoback River; southerly and easterly along said divide to the divide between the Greys River and the Green River; southerly, westerly, and northerly along said divide to the divide between the Greys River and the Smiths Fork River; northerly and westerly along said divide to the divide between the Bear River and the Salt River; westerly along said divide to the Wyoming-Idaho state line; northerly along said line to the Snake River; easterly up said river to the Greys River.

**Area 24. Big Piney-On National Forest.** Beginning at Deadman Peak and the divide between the Green River and the Hoback River; northeasterly along said divide to the Bridger-Teton National Forest boundary; southerly along said boundary to LaBarge Creek Road (U.S.F.S. Road 10-138); northwesterly

along said road to the Smiths Fork Road (U.S.F.S. Road 10-072); northerly along said road to the divide between the Green River and the Greys River; northerly along said divide to Deadman Peak.

**Area 25. Big Piney-Off National Forest.** Beginning where U.S. Highway 191 crosses the divide between the Green River and the Hoback River (Hoback Rim); southeasterly along said highway to the East Green River Road (Sublette County Road 23-110) at Cora Junction; southerly along said road to Wyoming Highway 351; easterly along said highway to the Burma Road (B.L.M. Road 5406); southerly along said road to the Yellow Point Road (B.L.M. Road 5409); westerly along said road to Colorado Point and the CCC Road (B.L.M. Road 5402); southerly along said road to the Fontenelle Reservoir Dam Road; westerly along said road to the Fontenelle Reservoir Dam (Lincoln County Road 313) on the Green River; northerly up said river to LaBarge Creek; westerly up said creek to U.S. Highway 189; northerly along said highway to the LaBarge Creek Road (Lincoln County Road 315) northwesterly along said road to the forest boundary; northerly up said boundary to the divide between the Green River and the Hoback River; northeasterly along said divide to U.S. Highway 191.

**Area 26. Lincoln.** Beginning at the town of Kemmerer and U.S. Highway 30; westerly along said highway to Wyoming Highway 89 at Sage Junction; southwesterly along said highway to the Wyoming-Utah state line; northerly along said line to the Wyoming-Idaho state line; northerly along said line to the divide between the Salt River and the Bear River; easterly along said divide to the divide between the Salt River and the Smiths Fork; northeasterly along said divide to the divide between the Greys River and the Smiths Fork; southeasterly along said divide to the divide between the Greys River and LaBarge Creek; southeasterly along said divide to the LaBarge Creek Road (U.S.F.S. Road 10-138 and Lincoln County Road 315); southeasterly along said road to U.S. Highway 189; southerly along said highway to LaBarge Creek; easterly down said creek to the Green River; southeasterly down said river to the Fontenelle Reservoir Dam Road (Lincoln County Road 313); westerly along said road to Wyoming Highway 189; southwesterly along said road to the town of Kemmerer.

**Area 27. Uinta.** Beginning where Interstate Highway 80 crosses the Wyoming-Utah state line; easterly along said highway to Wyoming Highway 410; southerly along said highway to the Stateline Dam Road (U.S.F.S. Road 072); southerly along said road to the Wyoming-Utah state line; west then north along said line to Interstate Highway 80.

**Area 28. Crystal Creek-Flat Creek.** Beginning where the Gros Ventre River crosses the Bridger-Teton National Forest boundary; easterly and southerly up said river to Kinky Creek; southeasterly up said creek to the Darwin Ranch Road (U.S.F.S. Road 620); easterly along said road to the divide between the Green River and the Gros Ventre River; southwesterly along said divide to the divide between the Green River and the Hoback River at Hodges Peak; westerly along said divide to the divide between the Granite Creek-Cache Creek-Flat Creek and the head of Flat Creek; northwesterly down Flat Creek to the Bridger-Teton National Forest boundary; northerly along said boundary to the Gros Ventre River.

**Area 30. Sweetwater.** Beginning where Wyoming Highway 28 crosses Willow Creek; southwesterly along said highway to U.S. Highway 191; northerly along said highway to the Big Sandy Reservoir Road (Sweetwater County Road 28); easterly along said road to the Big Sandy River at the dam; northerly up said river to the Continental Divide; southeasterly along said divide to Mt. Nystrom and the divide between the Sweetwater River and the Wind River; southeasterly along said divide to Granite Peak and the headwaters of Willow Creek; southeasterly down said creek to Wyoming Highway 28.

**Area 32. Enos Lake.** Beginning where Pacific Creek crosses the Grand Teton National Park boundary; easterly and northerly up said creek to Trail Creek and the Trail Creek trail; southerly along said trail to the North Fork of the Buffalo River; southerly down said river to the South Fork of the Buffalo River; easterly up the South Fork to the South Fork of the Buffalo-Togwotee Lodge Trail; southerly along said trail to Togwotee Lodge and U.S. Highway 26-287; westerly along said highway to the Grand Teton National Park boundary; westerly and northerly along said boundary to Pacific Creek.

**Area 33. Lower Green River.** Beginning at the junction of Interstate Highway 80 and Wyoming Highway 372; northwesterly along Wyoming Highway 372 to Lincoln County Road 316 at the Fontenelle Junction; northerly along said road to the Fontenelle Reservoir Dam Road (Lincoln County Road 313); easterly along said road to the County Line Road (Sweetwater County Road 52); southerly along said road to the Lower Farson Cutoff Road (Sweetwater County Road 8); easterly along said road to Wyoming Highway 28; easterly along said highway to the continuation of the Lower Farson Cutoff Road (Sweetwater County Road 8); southerly along said road to the Blue Rim Road (Sweetwater County Road 5); southerly along said road to Interstate Highway 80; westerly along said highway to Wyoming Highway 372.

**Area 34. Hunter Mesa.** Beginning at the junction of Piney Creek and Interstate Highway 90; southerly along said highway to Interstate Highway 25; southerly along said highway to the North Fork of the Powder River; northwesterly up said river to Pass Creek; westerly up said creek to the Hazelton Road (Johnson County Road 3); northerly along said road to the Gold Mine Road (U.S.F.S. Road 452); northerly along said road to the Canyon Creek Road (U.S.F.S. Road 25); northerly along said road to U.S. Highway 16; easterly along said highway to the divide along the Big Horn Mountain range at Powder River Pass; northerly along said divide to South Piney Creek; northeasterly down said creek to Piney Creek; southeasterly down said creek to Interstate Highway 90.

**Area 35. Henry's Fork.** Beginning where Interstate Highway 80 crosses the Green River; southerly along the east bank of said river to Flaming Gorge Reservoir; southerly along the east shore of said reservoir to the Wyoming-Utah state line; westerly along said line to the Stateline Dam Road (U.S.F.S. Road 072); northerly along said road to Wyoming Highway 410; northerly along said highway to Interstate Highway 80; easterly along said highway to the Green River.

**Area 36. Bear River Divide.** Beginning where Interstate Highway 80 crosses the Wyoming-Utah state line; northerly along said line to Wyoming Highway 89 west of Sage Junction; easterly along said highway to U.S. Highway 189; southerly along said highway to Interstate Highway 80; westerly along said highway to the Wyoming-Utah state line.

**Area 37. Grassy Lake.** Beginning where the South Fork of Badger Creek crosses the Wyoming-Idaho state line; northerly along said line to the south boundary of Yellowstone National Park; easterly along said boundary to the Targhee National Forest boundary; southerly along said boundary to the Caribou-Targhee National Forest-Grand Teton National Park boundary; southerly along said boundary to the South Fork of Badger Creek; westerly down said creek to the Wyoming-Idaho state line.

**Area 38. Snowy Range.** Beginning where Interstate Highway 25 crosses the Wyoming-Colorado state line; westerly along said line to Wyoming Highway 230 west of the North Platte River; northwesterly along said highway to Wyoming Highway 130; northerly along said highway to U.S. Highway 30 at Walcott Junction; easterly and southerly along said highway to the town of Laramie and the Rogers Canyon-Fisher Canyon Road (Albany County Road 17-Laramie County Road 228); easterly along said road to Wyoming Highway 211; southeasterly along said highway to Interstate Highway 25; southerly along said highway to the Wyoming-Colorado state line.

**Area 40. Lower Hams Fork.** Beginning at the town of Kemmerer and U.S. Highway 189; northerly then northeasterly along said highway to Wyoming Highway 372; easterly then southeasterly along said highway to Interstate Highway 80; westerly along said highway to U.S. Highway 189; northerly along said highway to the town of Kemmerer.

**Area 41. Sierra Madres.** Beginning where Wyoming Highway 230 west of the North Platte River crosses the Wyoming-Colorado state line; westerly along said line to Wyoming Highway 789; northerly along said highway to Interstate Highway 80; easterly along said highway to Wyoming Highway

130; southerly along said highway to Wyoming Highway 230; southeasterly along said highway to the Wyoming-Colorado state line.

**Area 42. Shell.** Beginning where the Big Horn River crosses the Wyoming-Montana state line; easterly along said line to the divide along the Big Horn Mountain range; southeasterly along said divide to the divide between Medicine Lodge Creek and Paint Rock Creek; southwesterly along said divide to the Cold Springs Road (U.S.F.S. Road 344, becomes B.L.M. Road 268A); southwesterly along said road to the Alkali Road (B.L.M. Road 1111); southerly along said road to Wyoming Highway 31; westerly along said highway to U.S. Highway 16-20; westerly along said highway to the Big Horn River; northerly down said river to the Wyoming-Montana state line.

**Area 43. Ten Sleep.** Beginning at the intersection of Wyoming Highway 31 and the Alkali Road (B.L.M. Road 1111) just north of Hyattville; northerly along said road to the Cold Springs Road (B.L.M. Road 268A-U.S.F.S. Road 344); northeasterly along said road to the divide between Medicine Lodge Creek and Paint Rock Creek; northeasterly along said divide to the divide along the Bighorn Mountain range; southerly along said divide to U.S. Highway 16 at the Powder River Pass; westerly along highway to the Canyon Creek Road (U.S.F.S. Road 25); southerly along said road to the Gold Mine Road (U.S.F.S. Road 452); southerly along said road to the Hazelton Road (Big Horn Divide Road-Johnson County Road 3); southerly along said road to the Rome Hill Road (Wyoming Highway 436); northwesterly along said road to U.S. Highway 16; westerly along said highway to the Nowood River; northwesterly down said river to Wyoming Highway 31; northeasterly along said highway to the Alkali Road (B.L.M. Road 1111).

**Area 44. East Flaming Gorge.** Beginning where Interstate Highway 80 crosses the Green River; easterly along said highway to the Bitter Creek Road (Sweetwater County Road 19); southerly along said road to Carson Springs Junction and the Cow Creek-Powder Wash Road; southerly along said road to the Wyoming-Colorado state line; westerly along said line to the Wyoming-Utah state line; westerly along said line to Flaming Gorge Reservoir; northerly along the east shore of said reservoir to the Green River; northerly up the east bank of said river to Interstate Highway 80.

**Section 6. Savings Clause.** If any provision of this regulation shall be held to be illegal or unconstitutional, such a ruling shall not affect other provisions of this regulation which can be given effect without the illegal or unconstitutional provision; and, to this end, the provisions of this regulation shall be severable.

WYOMING GAME AND FISH COMMISSION

By: _____
Aaron Clark, President

Dated: April 25, 2012

# 2012 MOOSE HUNT AREAS

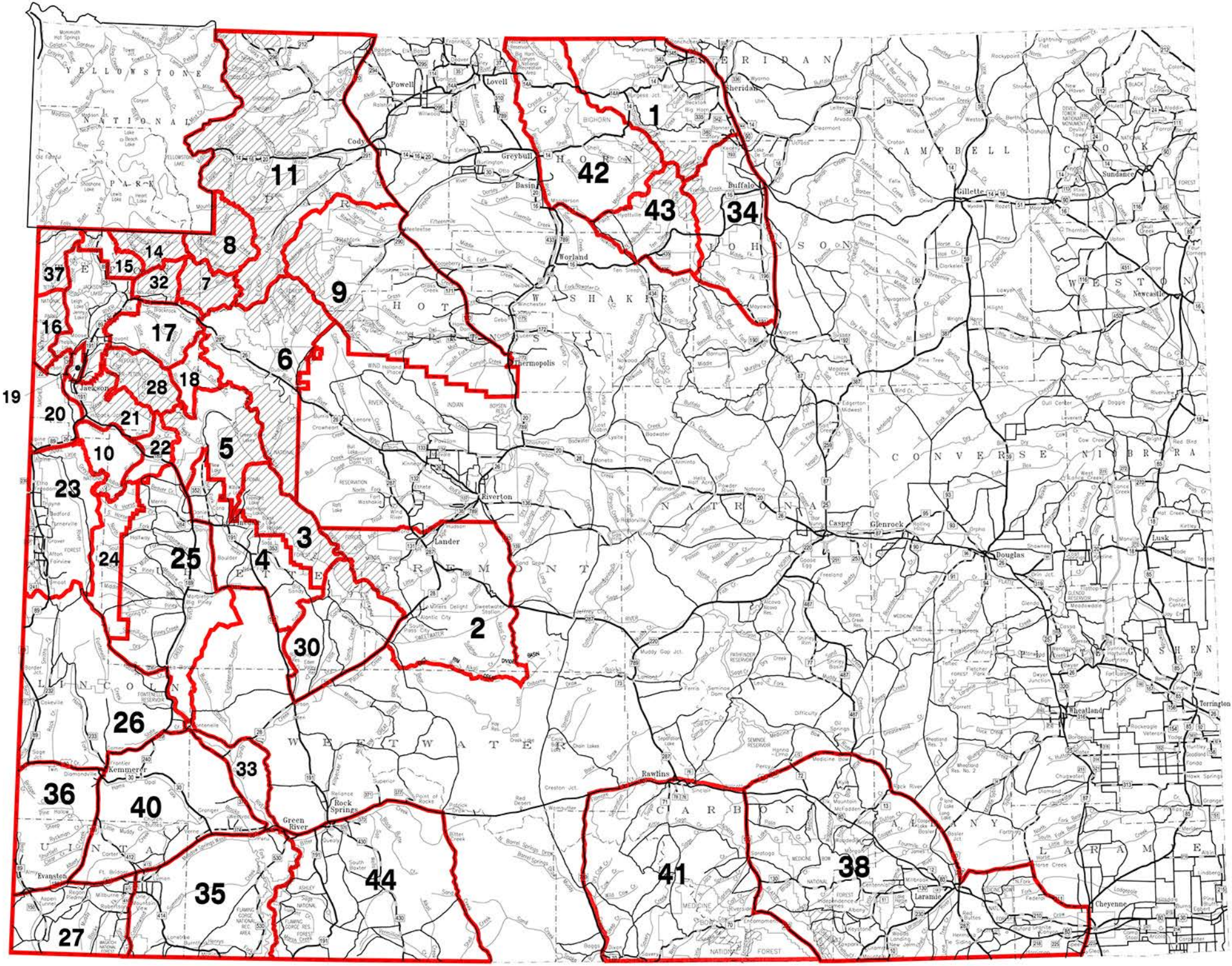


THIS MAP IS FOR GENERAL REFERENCE ONLY. Please use the written boundary descriptions in this regulation for detailed boundary information.

Note: Wilderness area, nonresidents must have guides.

TABLE I

# BIGHORN SHEEP
## HARVEST STATEWIDE
BY TOTAL HUNTERS

## 2012

| | LICENSES SOLD | NUMBER ACTIVE HUNTERS | HARVEST | | | | TOTAL RECREATION DAYS | HUNTER SUCCESS | DAYS/ HARVEST |
|---|---|---|---|---|---|---|---|---|---|
| | | | RAM | EWE | LAMB | TOTAL | | | |
| STATE TOTAL | 271 | 249 | 197 | 15 | 0 | 212 | 2152 | 85.1% | 10.2 |
| RESIDENT | 202 | 180 | 137 | 10 | 0 | 147 | 1800 | 81.7% | 12.2 |
| NONRESIDENT | 69 | 69 | 60 | 5 | 0 | 65 | 352 | 94.2% | 5.4 |

TABLE II

# BIGHORN SHEEP
## TEN-YEAR COMPARISON OF HARVEST
## 2003-2012

| YEAR | 2003 | 2004 | 2005 | 2006 | 2007 | 2008 | 2009 | 2010 | 2011 | 2012 |
|---|---|---|---|---|---|---|---|---|---|---|
| HARVEST | 183 | 205 | 172 | 186 | 201 | 194 | 196 | 211 | 181 | 212 |

TABLE III

# BIGHORN SHEEP
## HARVEST BY METHOD
## 2012

| ARCHERY | FIREARM | TOTAL |
|---|---|---|
| 1.410% | 98.580% | 100% |

TABLE 1-A

# BIGHORN SHEEP

## HARVEST, HUNTING PRESSURE, HUNTER SUCCESS

HARVEST BY HUNT AREA

## 2012

| AREA (includes) | TYPE | ACTIVE LICS/HTRS | HARVEST RAM | HARVEST EWE | HARVEST LAMB | HARVEST TOTAL | HUNTER SUCCESS | DAYS/ HARVEST | HUNTER DAYS | LICENSES SOLD |
|---|---|---|---|---|---|---|---|---|---|---|
| 1 Clark's Fork | Limited 1 | | | | | | | | | |
| | Resident | 15 | 10 | 0 | 0 | 10 | 67% | 24.6 | 246 | 15 |
| | Nonresident | 5 | 5 | 0 | 0 | 5 | 100% | 1.6 | 8 | 5 |
| | Area Total | 20 | 15 | 0 | 0 | 15 | 75% | 16.9 | 254 | 20 |
| 2 Trout Peak | Limited 1 | | | | | | | | | |
| | Resident | 18 | 14 | 0 | 0 | 14 | 78% | 15.1 | 211 | 18 |
| | Nonresident | 6 | 6 | 0 | 0 | 6 | 100% | 4.0 | 24 | 6 |
| | Area Total | 24 | 20 | 0 | 0 | 20 | 83% | 11.8 | 235 | 24 |
| 3 Wapiti Ridge | Limited 1 | | | | | | | | | |
| | Resident | 35 | 28 | 0 | 0 | 28 | 80% | 13.6 | 380 | 35 |
| | Nonresident | 11 | 10 | 0 | 0 | 10 | 91% | 5.8 | 58 | 11 |
| | Area Total | 46 | 38 | 0 | 0 | 38 | 83% | 11.5 | 438 | 46 |
| 4 Yount's Peak | Limited 1 | | | | | | | | | |
| (plus four 2011 RMCOs to 2012) (minus two 2012 RMCOs to 2013) (minus one 2012 Res donated to Nonres Veteran) | Resident | 22 | 10 | 0 | 0 | 10 | 45% | 18.0 | 180 | 22 |
| (plus one N - donated veteran) (plus one 2011 NMCO to 2012) | Nonresident | 9 | 8 | 0 | 0 | 8 | 89% | 5.4 | 43 | 8 |
| | Area Total | 31 | 18 | 0 | 0 | 18 | 58% | 12.4 | 223 | 30 |
| 5 Franc's Peak | Limited 1 | | | | | | | | | |
| (plus eleven 2011 RMCOs to 2012) (minus one 2012 RMCO to 2013) (plus one R hunter from HA 22 who harvested in HA 5 after Sept 30) | Resident | 55 | 49 | 0 | 0 | 49 | 89% | 7.9 | 385 | 56 |
| (plus five 2012 NGOVs to 2012) (plus one 2011 NMCOs to 2012) (plus one NR hunter from HA 22 who harvested in HA 5 after Sept 30) | Nonresident | 21 | 19 | 0 | 0 | 19 | 90% | 4.6 | 88 | 19 |
| | Limited 6 | | | | | | | | | |
| | Resident | | | | | | | | | |
| | Youth | 2 | 0 | 1 | 0 | 1 | 50% | 10.0 | 10 | 2 |
| | Resident | 13 | 0 | 9 | 0 | 9 | 69% | 2.3 | 21 | 13 |
| | Nonresident | 5 | 0 | 5 | 0 | 5 | 100% | 6.2 | 31 | 5 |
| | Area Total | 96 | 68 | 15 | 0 | 83 | 86% | 6.4 | 535 | 75 |
| 6 Targhee | Limited 1 | | | | | | | | | |
| | Resident | 1 | 0 | 0 | 0 | 0 | 0% | 0.0 | 19 | 1 |
| | Nonresident | 1 | 0 | 0 | 0 | 0 | 0% | 0.0 | 0 | 1 |
| | Area Total | 2 | 0 | 0 | 0 | 0 | 0% | 0.0 | 19 | 2 |
| 7 Jackson | Limited 1 | | | | | | | | | |
| | Resident | 9 | 7 | 0 | 0 | 7 | 78% | 11.3 | 79 | 9 |
| (plus one 2011 NMCO) | Nonresident | 4 | 4 | 0 | 0 | 4 | 100% | 3.8 | 15 | 3 |
| | Area Total | 13 | 11 | 0 | 0 | 11 | 85% | 8.5 | 94 | 12 |
| 8 SHEEP MOUNTAIN, | Limited 1 | | | | | | | | | |
| 23 DESOLATION PEAK | Resident | 8 | 4 | 0 | 0 | 4 | 50% | 8.5 | 34 | 9 |
| (minus one 2012 NMCO to 2013) | Nonresident | 3 | 2 | 0 | 0 | 2 | 67% | 19.5 | 39 | 3 |
| | Area Total | 11 | 6 | 0 | 0 | 6 | 55% | 12.2 | 73 | 12 |
| 9 Dinwoody | Limited 1 | | | | | | | | | |
| | Resident | 3 | 0 | 0 | 0 | 0 | 0% | 0.0 | 9 | 3 |
| | Nonresident | 1 | 1 | 0 | 0 | 1 | 100% | 3.0 | 3 | 1 |
| | Area Total | 4 | 1 | 0 | 0 | 1 | 25% | 12.0 | 12 | 4 |
| 10 Jakey's Fork | Limited 1 | | | | | | | | | |
| | Resident | 6 | 5 | 0 | 0 | 5 | 83% | 16.4 | 82 | 6 |
| | Nonresident | 2 | 1 | 0 | 0 | 1 | 50% | 14.0 | 14 | 2 |
| | Area Total | 8 | 6 | 0 | 0 | 6 | 75% | 16.0 | 96 | 8 |

TABLE 1-A (Continued)

BIGHORN SHEEP 2012 HARVEST, HUNTING PRESSURE, HUNTER SUCCESS BY HUNT AREA

| AREA | TYPE | ACTIVE LICS/HTRS | HARVEST RAM | EWE | LAMB | TOTAL | HUNTER SUCCESS | DAYS/ HARVEST | HUNTER DAYS | LICENSES SOLD |
|---|---|---|---|---|---|---|---|---|---|---|
| 12 Porcupine | Limited 1 | | | | | | | | | |
| | Resident | 2 | 2 | 0 | 0 | 2 | 100% | 8.5 | 17 | 2 |
| | Area Total | 2 | 2 | 0 | 0 | 2 | 100% | 8.5 | 17 | 2 |
| 18 DOUGLAS CREEK, | Limited 1 | | | | | | | | | |
| 21 ENCAMPMENT | Resident | 1 | 1 | 0 | 0 | 1 | 100% | 2.0 | 2 | 1 |
| RIVER | Nonresident | 1 | 1 | 0 | 0 | 1 | 100% | 5.0 | 5 | 1 |
| | Area Total | 2 | 2 | 0 | 0 | 2 | 100% | 3.5 | 7 | 2 |
| 19 Laramie Peak | Limited 1 | | | | | | | | | |
| (plus one 2011 RMCO to 2012) | Resident | 7 | 6 | 0 | 0 | 6 | 86% | 15.0 | 90 | 6 |
| | Nonresident | 2 | 2 | 0 | 0 | 2 | 100% | 14.5 | 29 | 2 |
| | Area Total | 9 | 8 | 0 | 0 | 8 | 89% | 14.9 | 119 | 8 |
| 20 Kouba Canyon | Limited 1 | | | | | | | | | |
| | Nonresident | 1 | 1 | 0 | 0 | 1 | 100% | 2.0 | 2 | 1 |
| | Area Total | 1 | 1 | 0 | 0 | 1 | 100% | 2.0 | 2 | 1 |
| 22 Dubois Badlands | Limited 1 | | | | | | | | | |
| (minus one R successful in HA 5 after 9/30/12) | Resident | 2 | 1 | 0 | 0 | 1 | 50% | 0.0 | 36 | 3 |
| (minus one NR successful in HA 5 after 9/30/12) | Nonresident | 0 | 0 | 0 | 0 | 0 | 0% | 0.0 | 0 | 1 |
| | Area Total | 2 | 1 | 0 | 0 | 1 | 50% | 0.0 | 36 | 4 |
| 24 Big Piney | Limited 1 | | | | | | | | | |
| | Resident | 1 | 0 | 0 | 0 | 0 | 0% | 0.0 | 1 | 1 |
| | Area Total | 1 | 0 | 0 | 0 | 0 | 0% | 0.0 | 1 | 1 |

TABLE I-H

# BIGHORN SHEEP

## HARVEST BY HERD UNIT

## 2012

| HERD UNIT | TYPE | ACTIVE LICS/HTRS | HARVEST RAM | HARVEST EWE | HARVEST LAMB | HARVEST TOTAL | HUNTER SUCCESS | DAYS/ HARVEST | HUNTER DAYS | LICENSES SOLD |
|---|---|---|---|---|---|---|---|---|---|---|
| 106 Targhee | Resident | 1 | 0 | 0 | 0 | 0 | 0% | 0.0 | 19 | 1 |
| (HA 6) | Nonresident | 1 | 0 | 0 | 0 | 0 | 0% | 0.0 | 0 | 1 |
| | Total | 2 | 0 | 0 | 0 | 0 | 0% | 0.0 | 19 | 2 |
| 107 Jackson | Resident | 9 | 7 | 0 | 0 | 7 | 78% | 11.3 | 79 | 9 |
| (HA 7) | Nonresident | 4 | 4 | 0 | 0 | 4 | 100% | 3.8 | 15 | 3 |
| | Total | 13 | 11 | 0 | 0 | 11 | 85% | 8.5 | 94 | 12 |
| 121 Darby Mountain | Resident | 1 | 0 | 0 | 0 | 0 | 0% | 0.0 | 1 | 1 |
| (HA 24) | Total | 1 | 0 | 0 | 0 | 0 | 0% | 0.0 | 1 | 1 |
| 201 Clark's Fork | Resident | 15 | 10 | 0 | 0 | 10 | 67% | 24.6 | 246 | 15 |
| (HA 1) | Nonresident | 5 | 5 | 0 | 0 | 5 | 100% | 1.6 | 8 | 5 |
| | Total | 20 | 15 | 0 | 0 | 15 | 75% | 16.9 | 254 | 20 |
| 202 Trout Peak | Resident | 18 | 14 | 0 | 0 | 14 | 78% | 15.1 | 211 | 18 |
| (HA 2) | Nonresident | 6 | 6 | 0 | 0 | 6 | 100% | 4.0 | 24 | 6 |
| | Total | 24 | 20 | 0 | 0 | 20 | 83% | 11.8 | 235 | 24 |
| 203 Wapiti Ridge | Resident | 35 | 28 | 0 | 0 | 28 | 80% | 13.6 | 380 | 35 |
| (HA 3) | Nonresident | 11 | 10 | 0 | 0 | 10 | 91% | 5.8 | 58 | 11 |
| | Total | 46 | 38 | 0 | 0 | 38 | 83% | 11.5 | 438 | 46 |
| 204 Younts Peak | Resident | 22 | 10 | 0 | 0 | 10 | 45% | 18.0 | 180 | 22 |
| (HA 4) | Nonresident | 9 | 8 | 0 | 0 | 8 | 89% | 5.4 | 43 | 8 |
| | Total | 31 | 18 | 0 | 0 | 18 | 58% | 12.4 | 223 | 30 |
| 205 Francs Peak | Resident | 72 | 50 | 10 | 0 | 60 | 83% | 7.5 | 452 | 74 |
| (HA 5, 22, OCM/WRR) | Nonresident | 26 | 19 | 5 | 0 | 24 | 92% | 5.0 | 119 | 25 |
| | Total | 98 | 69 | 15 | 0 | 84 | 86% | 6.8 | 571 | 99 |
| 212 Devil's Canyon | Resident | 2 | 2 | 0 | 0 | 2 | 100% | 8.5 | 17 | 2 |
| (HA 12) | Total | 2 | 2 | 0 | 0 | 2 | 100% | 8.5 | 17 | 2 |
| 517 Laramie Peak | Resident | 7 | 6 | 0 | 0 | 6 | 86% | 15.0 | 90 | 6 |
| (HA 19) | Nonresident | 2 | 2 | 0 | 0 | 2 | 100% | 14.5 | 29 | 2 |
| | Total | 9 | 8 | 0 | 0 | 8 | 89% | 14.9 | 119 | 8 |
| 609 Whiskey Mountain | Resident | 17 | 9 | 0 | 0 | 9 | 53% | 13.9 | 125 | 18 |
| (HA 8, 9, 10, 23) | Nonresident | 6 | 4 | 0 | 0 | 4 | 67% | 14.0 | 56 | 6 |
| | Total | 23 | 13 | 0 | 0 | 13 | 57% | 13.9 | 181 | 24 |
| 720 Kouba Canyon | Nonresident | 1 | 0 | 0 | 0 | 0 | 0% | 0.0 | 1 | 1 |
| (HA 20) | Total | 24 | 13 | 0 | 0 | 13 | 54% | 14.0 | 182 | 25 |

**WYOMING GAME AND FISH COMMISSION**

**CHAPTER 9**

**BIGHORN SHEEP HUNTING SEASONS**

**Section 1. Authority.** This regulation is promulgated by authority of W.S. §23-1-302, §23-1-703, §23-2-104 and §23-3-117.

**Section 2. Hunting Seasons Established.** There shall be open seasons during 2012 for the hunting of bighorn sheep as set forth in this Chapter and in accordance with Chapter 2, General Hunting Regulation.

**Section 3. Regular Hunting Seasons.**

(a) Hunt areas, season dates and limitations.

| Hunt Area | Type | Dates of Seasons Opens | Closes | Limitations |
|---|---|---|---|---|
| 1 | 1 | Sep. 1 | Oct. 31 | Limited quota; 20 licenses any ram |
| 2 | 1 | Sep. 1 | Oct. 31 | Limited quota; 24 licenses any ram |
| 3 | 1 | Sep. 1 | Oct. 20 | Limited quota; 46 licenses any ram (35 residents, 11 nonresidents) |
| | | Oct. 21 | Oct. 31 | Unused Area 3 Type 1 licenses valid in that portion of Area 3 in the North Fork of the Shoshone River drainage and the South Fork of the Shoshone River drainage northeast of Ishawooa Creek |
| 4 | 1 | Sep. 1 | Oct. 20 | Limited quota; 28 licenses any ram |
| 5 | 1 | Sep. 1 | Oct. 31 | Limited quota; 58 licenses any ram (44 residents, 14 nonresidents) |
| | 6 | Oct. 15 | Oct. 31 | Limited quota; 20 licenses ewe or lamb valid in that portion of Area 5 within the Greybull River drainage of the Washakie Wilderness |
| 6 | 1 | Aug. 15 | Oct. 31 | Limited quota; 2 licenses any ram (1 resident, 1 nonresident) |
| 7 | 1 | Sep. 1 | Oct. 31 | Limited quota; 12 licenses any bighorn sheep |
| 8, 23 | 1 | Sep. 1 | Oct. 15 | Limited quota; 12 licenses any ram |
| 9 | 1 | Aug. 15 | Oct. 15 | Limited quota; 4 licenses any ram |
| 10 | 1 | Aug. 15 | Oct. 15 | Limited quota; 8 licenses any ram |
| 12 | 1 | Sep. 1 | Oct. 15 | Limited quota; 2 licenses any ram (2 residents only) |
| 18, 21 | 1 | Sep. 1 | Oct. 31 | Limited quota; 2 licenses any ram (1 resident, 1 nonresident) |
| 19 | 1 | Sep. 1 | Oct. 31 | Limited quota; 8 licenses any ram |
| 20 | 1 | Sep. 1 | Dec. 31 | Limited quota; 1 license any ram (nonresident only) |
| 22 | 1 | Sep. 1 | Oct. 31 | Limited quota; 4 licenses any ram |
| | | Oct. 1 | Oct. 31 | Unused Area 22 Type 1 licenses also valid in Area 5 |
| 24 | 1 | Sep. 1 | Oct. 31 | Limited quota; 1 license any ram (resident only) |

**Section 4. Special Archery Seasons.**

Hunt Areas listed in this Section shall have special archery hunting seasons during the dates specified in this Section. Archers shall possess a limited quota bighorn sheep license in addition to an archery license in order to hunt bighorn sheep during any special archery season. Archers shall only hunt in the Hunt Area(s) and for the **sex** of bighorn sheep set forth by the limitations of their license as specified in Section 3 of this Chapter.

| | **Dates of Seasons** | | |
|---|---|---|---|
| **Hunt Area** | **Opens** | **Closes** | **Limitations** |
| 1-5, 7, 8, 12, 18-22**,** 24 | Aug. 15 | Aug. 31 | Refer to Section 3 of this Chapter |
| 9, 10 | Aug. 1 | Aug. 14 | Refer to Section 3 of this Chapter |

**Section 5. Definitions.**

(a) "Bighorn sheep horns" mean the hollow horn sheaths of male bighorn sheep, either attached to the skull or separated.

(b) "Plugging" means placement of a permanent metal plug provided and attached by the Wyoming Game and Fish Department.

**Section 6. Registration and Plugging of Bighorn Sheep Horns**. Any person harvesting a bighorn sheep in Wyoming shall within fifteen (15) consecutive days following the harvest present the horns attached to the skull plate for registration and plugging. Any person picking up any bighorn sheep horns in Wyoming shall within fifteen (15) consecutive days following the pickup of the horns present the horn or horns for registration, plugging and interstate game tagging. Plugging may be omitted if the Game and Fish Department determines that the size or condition of the horn prevents proper plugging. Any person taking bighorn sheep horns shall present them in person at one of the following Game and Fish Department offices during normal business hours. Bighorn sheep horns not originating in Wyoming shall not be plugged.

Game and Fish Department:

| | | |
|---|---|---|
| Headquarters | Cheyenne | 1-800-842-1934 |
| Casper Region | Casper | 1-800-233-8544 |
| Cody Region | Cody | 1-800-654-1178 |
| Green River Region | Green River | 1-800-843-8096 |
| Jackson Region | Jackson | 1-800-423-4113 |
| Lander Region | Lander | 1-800-654-7862 |
| Laramie Region | Laramie | 1-800-843-2352 |
| Pinedale Region | Pinedale | 1-800-452-9107 |
| Sheridan Region | Sheridan | 1-800-331-9834 |

(a) The Wyoming Game and Fish Department may require substantive proof from individuals who do not possess a valid bighorn sheep license and take bighorn sheep horns that the horns were legally acquired. Failure to provide such proof may result in seizure of the horns. Before a person's bighorn sheep horns may be plugged, the person may be required to take a Wyoming Game and Fish Department enforcement officer to the location where the bighorn sheep horns were acquired. Failure to comply with this request shall be a violation of this regulation and the bighorn sheep horns may be seized.

(b) No person shall alter, deface or remove a plug placed in a bighorn sheep horn by the Wyoming Game and Fish Department.

(c) No person shall possess the horn(s) of a bighorn sheep that bears an altered, defaced or counterfeit Wyoming plug or from which the plug has been removed.

(d) The insertion of a Wyoming plug does not in itself certify that the animal was legally taken or possessed.

(e) Any person who makes a false statement on the registration form regarding the date the bighorn sheep was taken or the hunt area in which it was taken shall be in violation of this regulation. Such violation shall be punishable as provided by Title 23, Wyoming Statutes for violation of Commission regulations.

**Section 7. Hunt Area Descriptions.**

(a) Area and Number

**Area 1. Clark's Fork.** All of the drainage of the Clark's Fork River north of Sunlight Creek and north of the Clark's Fork River below its confluence with Sunlight Creek; and the drainage of Soda Butte Creek outside of Yellowstone National Park.

**Area 2. Trout Peak.** All of the north drainage of the North Fork of the Shoshone River and north of U.S. Highway 14-16-20 between Pahaska Teepee and the east boundary of Yellowstone National Park; all of the south drainage of the Clark's Fork River south and east of Sunlight Creek and west of Wyoming Highway 120; all of the north drainage of the Shoshone River west of Wyoming Highway 120.

**Area 3. Wapiti Ridge**. Beginning where U.S. Highway 14-16-20 intersects the east boundary of Yellowstone National Park; easterly down said highway to the North Fork of the Shoshone River; easterly down said river to the South Fork of the Shoshone River at the Buffalo Bill Reservoir; southwesterly up said river to Deer Creek; westerly up said creek to the head of Butte Creek; westerly down said creek to the Thorofare River; westerly down said river to the Yellowstone National Park boundary; easterly then northerly along said boundary to U.S. Highway 14-16-20.

**Area 4. Yount's Peak.** Beginning where Deer Creek enters the South Fork of the Shoshone River; southerly up said river to Needle Creek; southerly up said creek to the head of Emerald Creek; southerly down said creek to Wiggins Fork Creek; southerly down said creek to the Wiggins Fork Road (Shoshone National Forest Road 285); southerly down said road to the Shoshone National Forest boundary; westerly then southerly along said boundary to U.S. Highway 287; northwesterly along said highway to the east boundary of Grand Teton National Park; northerly and westerly along said boundary to U.S. Highway 287; northerly along said highway to the south boundary of Yellowstone National Park; easterly along said boundary to the Thorofare River; easterly up said river to Butte Creek; northeasterly up said creek to the head of Deer Creek; easterly down said creek to the South Fork of the Shoshone River.

**Area 5. Franc's Peak.** Beginning where Needle Creek enters the South Fork of the Shoshone River; northeasterly down said river to the Shoshone River; easterly down said river to Wyoming Highway 120; southeasterly along said highway to the Bighorn River; southerly up said river to the Wind River Reservation boundary; westerly along said boundary to the Shoshone National Forest boundary; northwesterly, southwesterly, then westerly along said boundary to the Wiggins Fork Road (Shoshone National Forest Road 285); northerly along said road to Wiggins Fork Creek; northerly up said creek to Emerald Creek; northerly up said creek to Needle Creek; northerly down said creek to the South Fork of the Shoshone River; in addition, all non-Indian fee title lands in that portion of Hot Springs County within the exterior boundaries of the Wind River Reservation.

**Area 6. Targhee.** Beginning where the Snake River crosses the Wyoming-Idaho state line; northerly along said line to the Yellowstone National Park boundary; easterly along said boundary to the

Targhee-John D. Rockefeller Jr. Memorial Parkway boundary; southerly along said boundary to the Targhee Forest-Grand Teton National Park boundary; southerly along said boundary to the Bridger-Teton National Forest-Grand Teton National Park boundary; northerly, easterly and southerly along said boundary to Wyoming Highway 390 west of the Snake River; southerly along said highway to Wyoming Highway 22; easterly along said highway to the Snake River; southerly along said river to the Wyoming-Idaho state line.

**Area 7. Jackson.** Beginning at Togwotee Pass on the Continental Divide; southerly along said divide to the Union Pass Road (U.S.F.S. Road 600); westerly along said road to Wagon Creek; southerly down said creek to the Green River; southerly down said river to the Bridger-Teton National Forest boundary; westerly along said boundary to the divide between the Green River and the Hoback River at the Hoback Rim where U.S. Highway 191 crosses the Rim; westerly along said divide to the divide between the Greys River and the Hoback River; northerly along said divide to the divide between the Greys River and Willow Creek; northerly along said divide to the divide between Bailey Creek and Willow Creek (Greyback Ridge); northerly along said divide to the Dry Wash Draw; westerly down said draw to Bailey Creek; northwesterly down said creek to the Snake River; northerly along said river to Wyoming Highway 22; easterly along said highway to U.S. Highway 191; easterly along said highway to the National Elk Refuge boundary at the north end of the town of Jackson; southerly, easterly and northerly along said boundary to the Grand Teton National Park boundary; northerly along said boundary to U.S. Highway 26-287; easterly along said highway to Togwotee Pass.

**Area 8. Sheep Mountain.** Beginning where Pine Creek crosses U.S. Highway 191 in the town of Pinedale; northwesterly along said highway to the Green River at Warren Bridge; northerly, easterly and southerly up said river to Trail Creek; southerly up said creek to Summit Lake and the head of Pine Creek; southerly down said creek to U.S. Highway 191.

**Area 9. Dinwoody.** Beginning where U.S. Highway 287 crosses Torrey Creek; southerly along said highway to the Wind River Reservation boundary; southerly along said boundary to the Continental Divide; northwesterly along said divide to the head of Bomber Creek (East Fork of Torrey Creek); northeasterly down said creek to Torrey Creek; northerly down said creek to U.S. Highway 287.

**Area 10. Jakey's Fork.** Beginning where Torrey Creek crosses U.S. Highway 287; southwesterly up said creek to Bomber Creek (East Fork of Torrey Creek); southwesterly up said creek to the Continental Divide; northerly along said divide to the head of Roaring Fork Creek; southerly down said creek to the Green River; westerly and southerly down said river to Wagon Creek; northwesterly up said creek to the Union Pass Road (U.S.F.S. Road 600); northerly along said road to the Continental Divide; northwesterly along said divide to U.S. Highway 287; southeasterly along said highway to Torrey Creek.

**Area 12. Porcupine.** Beginning where U.S. Highway 14A crosses the Big Horn River; northerly down said river to the Wyoming-Montana state line; east along said line to the Sheep Mountain Road (U.S.F.S. Road 11); southerly along said road to the Devils Canyon Road (U.S.F.S. Road 14); southerly along said road to U.S. Highway 14A; westerly along said highway to the Big Horn River.

**Area 18. Douglas Creek.** Beginning where Wyoming Highway 287 crosses the Wyoming-Colorado state line; westerly along said line to Wyoming Highway 230 in Carbon County; northwesterly along said highway to Wyoming Highway 130; northerly along said highway to Interstate Highway 80; easterly along said highway to Wyoming Highway 287 in Laramie; southeasterly along said highway to the Wyoming-Colorado state line.

**Area 19. Laramie Peak.** Beginning at the junction of Interstate Highway 25 and Wyoming Highway 211 at the town of Chugwater; southwesterly along Wyoming Highway 211 to the Iron Mountain-Jordan Road (Platte County Road 10-Laramie County Road 106-2), southwesterly along said road to Wyoming Highway 211; southerly along said road to the Fisher Canyon-Rogers Canyon Road (Laramie County Road 228-1 - Albany County Road 17) at Horse Creek Station; southwesterly along said road to

U.S. Highway 30 at the town of Laramie; northwesterly along said highway to Wyoming Highway 487; northerly along said highway to Wyoming Highway 220; northeasterly along said highway to Interstate Highway 25; southeasterly along said interstate to Wyoming Highway 211.

**Area 20. Kouba Canyon.** Beginning where U.S. Highway 85 crosses the Wyoming – South Dakota state line; southerly along said line to the Dewey Road (Weston County Rd. #2); northwesterly along said road to U.S. Highway 85; northerly along said highway to the Wyoming-South Dakota state line.

**Area 21. Encampment River.** Beginning where Wyoming Highway 130 crosses the North Platte River in the town of Saratoga; southerly along said highway to Wyoming Highway 230; southeasterly along said highway to the Wyoming-Colorado state line; westerly along said line to the Medicine Bow National Forest boundary near the confluence of Spring Creek and the Little Snake River; westerly and northerly along said boundary to Wyoming Highway 70; northeasterly along said highway to the Sage Creek Road (U.S.F.S. Road 801-Carbon County Road 401); northerly along said road to Sage Creek; easterly down said creek to the North Platte River; southerly up said river to Wyoming Highway 130 in the town of Saratoga.

**Area 22. Dubois Badlands**. Beginning where U.S. Highway 287 crosses the Wind River Reservation boundary; westerly along said highway to the Wiggins Fork Road (Fremont County Road 285); northerly along said road to the Shoshone National Forest boundary; easterly along said boundary to the Wind River Reservation boundary; southerly along said boundary to U.S. Highway 287. This includes those areas of the Spence-Moriarity Wildlife Habitat Area east of the East Fork of the Wind River.

**Area 23. Desolation Peak.** Beginning where Roaring Fork Creek enters the Green River; easterly up said creek to the Continental Divide; southwesterly along said divide to Hay Pass and the head of the North Fork of Boulder Creek; southwesterly down said creek to the Bridger-Teton National Forest boundary; northwesterly along said boundary to Pine Creek; northerly up said creek to Summit Lake and the head of Trail Creek; northerly down said creek to the Green River; northerly down said river to Roaring Fork Creek.

**Area 24. Big Piney.** Beginning at a point where the Bridger-Teton National Forest boundary crosses LaBarge Creek; westerly up said creek to the head of the Greys River; northerly down said river to Deadman Creek; easterly up said creek to the divide between the Greys River and the Hoback River, southerly along said divide to the divide between the Hoback River and the Green River; easterly along said divide to the Bridger-Teton National Forest boundary on Hoback Rim; southerly along said boundary to LaBarge Creek.

**Section 8. Savings Clause.** If any provision of this regulation shall be held to be illegal or unconstitutional, such a ruling shall not affect other provisions of this regulation which can be given effect without the illegal or unconstitutional provision; and, to this end, the provisions of this regulation shall be severable.

WYOMING GAME AND FISH COMMISSION

By: _____
Aaron Clark, President

Dated: April 25, 2012

# 2012 BIGHORN SHEEP HUNT AREAS

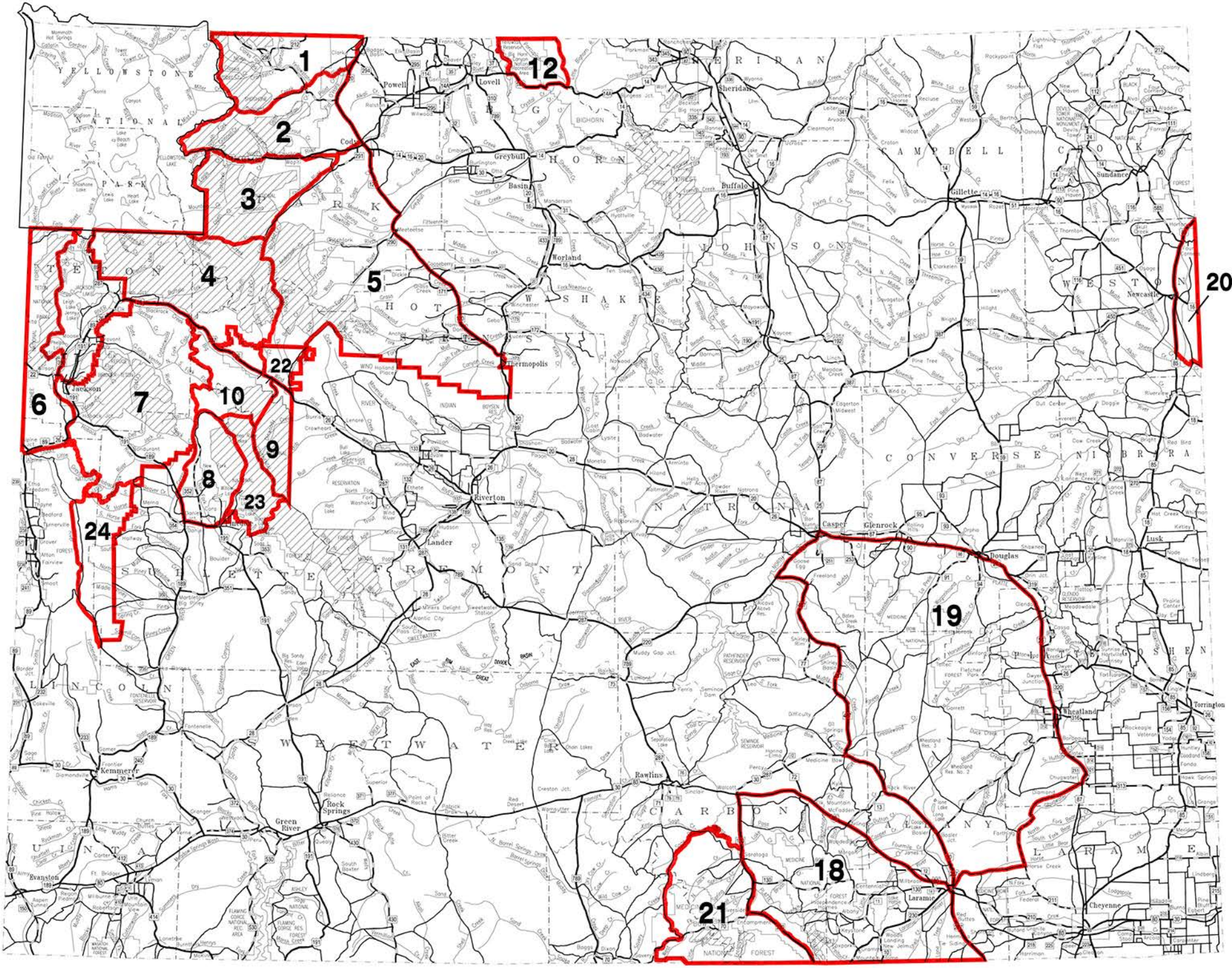


THIS MAP IS FOR GENERAL REFERENCE ONLY. Please use the written boundary descriptions in this regulation for detailed boundary information.

Note: Wilderness area, nonresidents must have guides.

TABLE I

# MOUNTAIN GOAT

## HARVEST STATEWIDE

BY TOTAL HUNTERS

## 2012

| | LICENSES SOLD | NUMBER ACTIVE HUNTERS | HARVEST | | | TOTAL RECREATION DAYS | HUNTER SUCCESS | DAYS/ HARVEST |
|---|---|---|---|---|---|---|---|---|
| | | | BILLIE | NANNY | TOTAL | | | |
| STATE TOTAL | 24 | 24 | 15 | 6 | 21 | 97 | 88% | 4.6 |
| RESIDENT | 18 | 18 | 12 | 5 | 17 | 84 | 94% | 4.9 |
| NONRESIDENT | 6 | 6 | 3 | 1 | 4 | 13 | 67% | 3.3 |

TABLE II

# MOUNTAIN GOAT

## TEN YEAR COMPARISON OF HARVEST

## 2003-2012

| YEAR | 2003 | 2004 | 2005 | 2006 | 2007 | 2008 | 2009 | 2010 | 2011 | 2012 |
|---|---|---|---|---|---|---|---|---|---|---|
| HARVEST | 15 | 15 | 19 | 20 | 19 | 18 | 20 | 19 | 20 | 21 |

TABLE III

# MOUNTAIN GOAT

## HARVEST BY METHOD

## 2012

| ARCHERY | FIREARM | TOTAL |
|---|---|---|
| 0% | 100% | 100% |

Table I-A

# MOUNTAIN GOAT

## HARVEST, HUNTING PRESSURE, HUNTER SUCCESS

BY HUNT AREA

## 2012

| AREA | TYPE | ACTIVE LICS/HTRS | HARVEST BILLY | HARVEST NANNY | HARVEST TOTAL | HUNTER SUCCESS | DAYS/ HARVEST | HUNTER DAYS | LICENSES SOLD |
|---|---|---|---|---|---|---|---|---|---|
| 1 Beartooth | Type 1 | | | | | | | | |
| (includes one R did not hunt) | Resident | 8 | 5 | 3 | 8 | 100% | 6.5 | 52 | 9 |
| | Nonresident | 3 | 3 | 0 | 3 | 100% | 1.7 | 5 | 3 |
| | Area Total | 11 | 8 | 3 | 11 | 100% | 5.2 | 57 | 12 |
| 2 Palisades | Type 1 | | | | | | | | |
| (plus one R MCO from 2011) (includes one R did not hunt) | Resident | 7 | 4 | 2 | 6 | 86% | 3.8 | 23 | 6 |
| (includes one N did not hunt) | Nonresident | 2 | 0 | 1 | 1 | 50% | 1.0 | 1 | 2 |
| | Area Total | 9 | 4 | 3 | 7 | 78% | 3.4 | 24 | 8 |
| 3 North Absaroka | Type 1 | | | | | | | | |
| | Resident | 3 | 3 | 0 | 3 | 100% | 3.0 | 9 | 3 |
| | Nonresident | 1 | 0 | 0 | 0 | 0% | 0.0 | 7 | 1 |
| | Area Total | 4 | 3 | 0 | 3 | 75% | 5.3 | 16 | 3 |

TABLE I-H

# MOUNTAIN GOAT

## HARVEST BY HERD UNIT

## 2012

| HERD UNIT | TYPE | ACTIVE LICS/HTRS | HARVEST BILLY | HARVEST NANNY | HARVEST TOTAL | HUNTER SUCCESS | DAYS/ HARVEST | HUNTER DAYS | LICENSES SOLD |
|---|---|---|---|---|---|---|---|---|---|
| 101 Palisades | Resident | 7 | 4 | 2 | 6 | 86% | 3.8 | 23 | 6 |
| (HA 2) | Nonresident | 2 | 0 | 1 | 1 | 50% | 1.0 | 1 | 2 |
| | Total | 9 | 4 | 3 | 7 | 78% | 3.4 | 24 | 8 |
| 201 Beartooth | Resident | 11 | 8 | 3 | 11 | 100% | 5.5 | 61 | 12 |
| (HA 1 & 3) | Nonresident | 4 | 3 | 0 | 3 | 75% | 4.0 | 12 | 4 |
| | Total | 15 | 11 | 3 | 14 | 93% | 5.2 | 73 | 16 |

**WYOMING GAME AND FISH COMMISSION**

**CHAPTER 24**

**MOUNTAIN GOAT HUNTING SEASONS**

**Section 1. Authority.** This regulation is promulgated by authority of W.S. §23-1-302, §23-1-703 and §23-2-104.

**Section 2. Hunting Seasons Established.** There shall be open seasons during 2012 for the hunting of mountain goat as set forth in this Chapter and in accordance with Chapter 2, General Hunting Regulation.

**Section 3. Regular Hunting Seasons.**

(a) Hunt areas, season dates and limitations.

| Hunt Area | Type | Dates of Seasons Opens | Closes | Limitations |
|---|---|---|---|---|
| 1 | 1 | Sep. 1 | Oct. 31 | Limited quota; 12 licenses any mountain goat |
| 2 | 1 | Sep. 1 | Oct. 31 | Limited quota; 8 licenses any mountain goat |
| 3 | 1 | Sep. 1 | Oct. 31 | Limited quota; 4 licenses any mountain goat |

**Section 4. Special Archery Seasons.** Hunt areas listed in this section shall have special archery hunting seasons during the dates and with limitations as specified in this section. Archers shall possess a limited quota mountain goat license in addition to an archery license in order to hunt mountain goat during any special archery season. Archers shall hunt only in the hunt area(s) and for the type of mountain goat as set forth by the limitations for their license as specified in Section 3 of this Chapter.

| Hunt Area | Dates of Seasons Opens | Closes | Limitations |
|---|---|---|---|
| 1, 2, 3 | Aug. 15 | Aug. 31 | Refer to Section 3 of this Chapter |

**Section 5. Registration of Mountain Goat.**

(a) Any person harvesting a mountain goat in Wyoming shall within fifteen (15) consecutive days following the harvest present the skull plate and horns for registration. Any person harvesting a mountain goat shall register the harvested mountain goat in person at one of the following Game and Fish Department Offices Monday through Friday, excluding legal holidays, 8:00 a.m. - 12:00 p.m. and 1:00 p.m. - 5:00 p.m.

Game and Fish Department :

| | | |
|---|---|---|
| Headquarters | Cheyenne | 1(800) 842-1934 |
| Casper Region | Casper | 1(800) 233-8544 |
| Cody Region | Cody | 1(800) 654-1178 |
| Green River Region | Green River | 1(800) 843-8096 |
| Jackson Region | Jackson | 1(800) 423-4113 |
| Lander Region | Lander | 1(800) 654-7862 |
| Laramie Region | Laramie | 1(800) 843-2352 |
| Pinedale Region | Pinedale | 1(800) 452-9107 |
| Sheridan Region | Sheridan | 1(800) 331-9834 |

(b) Any person who makes a false statement on the registration form regarding the date the mountain goat was taken or the hunt area in which it was taken shall be in violation of this regulation. Such violation shall be punishable as provided by Title 23, Wyoming Statutes, for violation of Commission regulations.

**Section 6. Hunt Area Descriptions.**

(a) Area and Number.

**Area 1. Beartooth.** Beginning where Wyoming Highway 120 crosses the Wyoming-Montana state line; southerly along said highway to Wyoming Highway 296; northwesterly along said highway to the junction with U.S. Highway 212; northwesterly along said highway to the Wyoming-Montana state line; easterly along said line to Wyoming Highway 120.

**Area 2. Palisades.** Beginning where Wyoming Highway 22 crosses the Snake River; southerly and westerly down said river to the Wyoming-Idaho state line; northerly along said line to Wyoming Highway 22; easterly along said highway to the Snake River.

**Area 3. North Absaroka.** Beginning at the junction of U.S. Highway 14-16-20 and Wyoming Highway 120; westerly along U.S. Highway 14-16-20 to the Yellowstone National Park boundary; northerly along said boundary to the Wyoming-Montana state line; easterly along said line to U.S. Highway 212; southeasterly along said highway to the junction with Wyoming Highway 296; southeasterly along said highway to Wyoming Highway 120; southerly along said highway to the junction of Wyoming Highway 120 and U.S. Highway 14-16-20.

**Section 7. Savings Clause**. If any provision of this regulation shall be held to be illegal or unconstitutional, such a ruling shall not affect other provisions of this regulation which can be given effect without the illegal or unconstitutional provision; and, to this end, the provisions of this regulation shall be severable.

WYOMING GAME AND FISH COMMISSION

By: _____
Aaron Clark, President

Dated: April 25, 2012

# 2012 MOUNTAIN GOAT HUNT AREAS

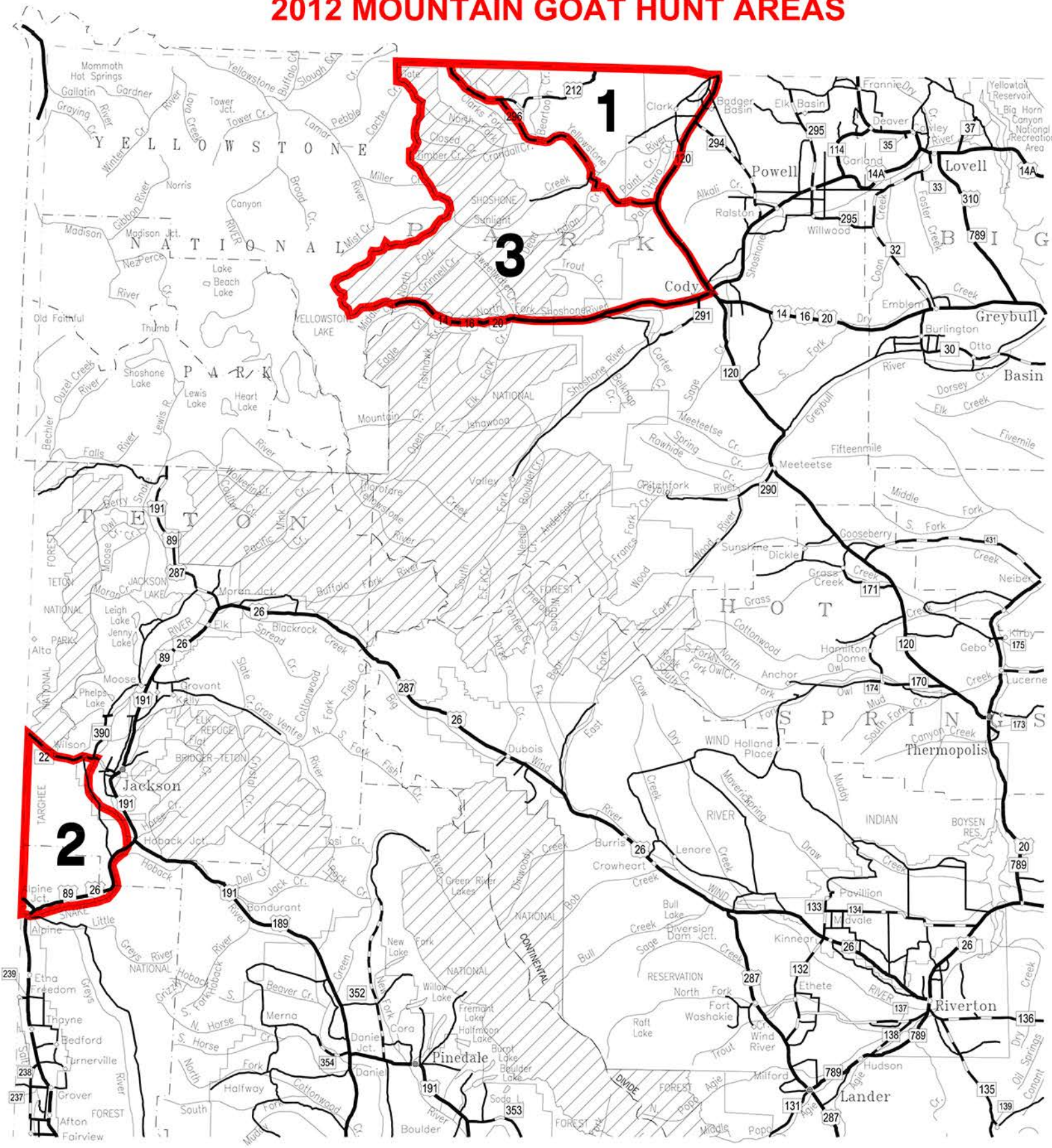
1
2
3
YELLOWSTONE NATIONAL PARK
Cody
Powell
Lovell
Greybull
Basin
Thermopolis
Riverton
Lander
Jackson
Pinedale
Meeteetse
Dubois
Burris
Crowheart
Kinnear
Shoshoni
Moran Jct.
Moose
Grovant
Alpine Jct.
Hoback Jct.
Bondurant
Merna
Daniel Jct.
Daniel
Cora
Boulder
Pavillion
Ethete
Fort Washakie
Hudson
Milford
Dubois
Green River Lakes
Bull Lake Diversion Dam Jct.
Yellowstone Lake
Old Faithful
Thumb
Lake Beach Lake
Shoshone Lake
Lewis Lake
Heart Lake
Mammoth Hot Springs
Tower Jct.
Madison Jct.
Norris
Canyon
Fishhawk
Ishawooa
Valley
Sunlight
Sunshine
Dickie
Cottonwood
Anchor
Holland Place
Lenore
Burris
Crowheart
Bull Lake
Diversion Dam Jct.
Kinnear
Ethete
Fort Washakie
Hudson
Milford
Lander
Riverton
Pinedale
Boulder
Daniel
Cora
Merna
Bondurant
Hoback Jct.
Alpine Jct.
Jackson
Moose
Grovant
Moran Jct.
Meeteetse
Cody
Powell
Lovell
Greybull
Basin
Thermopolis
Riverton
Lander
Pinedale

Table I

# WILD BISON

## HARVEST STATEWIDE

BY TOTAL HUNTER

## 2012

| | LICENSES SOLD | NUMBER ACTIVE HUNTERS | HARVEST | | | | TOTAL RECREATION DAYS | HUNTER SUCCESS | DAYS/ HARVEST |
|---|---|---|---|---|---|---|---|---|---|
| | | | BULL | COW | CALF | TOTAL | | | |
| STATE TOTAL | 265 | 265 | 98 | 77 | 25 | 200 | 2024 | 75.5% | 10.1 |
| RESIDENT | 246 | 246 | 83 | 75 | 25 | 183 | 1949 | 74.4% | 10.7 |
| NONRESIDENT | 19 | 19 | 15 | 2 | 0 | 17 | 75 | 89.5% | 4.4 |

Table II

# WILD BISON

## TEN YEAR COMPARISON OF HARVEST

## 2012

| YEAR | 2003 | 2004 | 2005 | 2006 | 2007[a] | 2008 | 2009 | 2010 | 2011 | 2012 |
|---|---|---|---|---|---|---|---|---|---|---|
| TOTAL HARVEST | 40 | 31 | 36 | 48 | 267 | 264 | 139 | 168 | 194 | 200 |
| BULL HARVEST | 30 | 21 | 24 | 24 | 123 | 146 | 103 | 67 | 101 | 98 |
| COW HARVEST | 10 | 10 | 12 | 24 | 144 | 118 | 36 | 101 | 93 | 102 |

[a] The area available for bison hunting expanded in 2007, resulting in an increase in licenses available for sale.

TABLE III

# WILD BISON

## HARVEST BY METHOD

## 2012

| ARCHERY | FIREARM | TOTAL |
|---|---|---|
| 2.5% | 97.5% | 100% |

TABLE 1-A

# WILD BISON

## HARVEST, HUNTING PRESSURE, HUNTER SUCCESS

BY HUNT AREA

## 2012

| AREA | TYPE | ACTIVE LICS/HTRS | HARVEST BULL | HARVEST COW | HARVEST CALF | HARVEST TOTAL | HUNTER SUCCESS | DAYS/ HARVEST | HUNTER DAYS | LICENSES SOLD |
|---|---|---|---|---|---|---|---|---|---|---|
| 2 Jackson | Type 1 | | | | | | | | | |
| | Resident | 81 | 72 | 2 | 0 | 74 | 91.4% | 6.2 | 459 | 81 |
| | Nonresident | 15 | 15 | 0 | 0 | 15 | 100.0% | 4.3 | 64 | 15 |
| | Type 4 | | | | | | | | | |
| | Resident | 165 | 11 | 73 | 25 | 109 | 66.1% | 13.7 | 1490 | 165 |
| | Nonresident | 4 | 0 | 2 | 0 | 2 | 50.0% | 5.5 | 11 | 4 |
| | Area Total | 265 | 98 | 77 | 25 | 200 | 75.5% | 10.1 | 2024 | 265 |

TABLE 1-H

# WILD BISON

## HARVEST

BY HERD UNIT

## 2012

| HERD UNIT | TYPE | ACTIVE LICS/HTRS | HARVEST BULL | HARVEST COW | HARVEST CALF | HARVEST TOTAL | HUNTER SUCCESS | DAYS/ HARVEST | HUNTER DAYS | LICENSES SOLD |
|---|---|---|---|---|---|---|---|---|---|---|
| 101 Jackson | Resident | 246 | 83 | 75 | 25 | 183 | 74.4% | 10.7 | 1949 | 246 |
| | Nonresident | 19 | 15 | 2 | 0 | 17 | 89.5% | 4.4 | 75 | 19 |
| | Total | 265 | 98 | 77 | 25 | 200 | 75.5% | 10.1 | 2024 | 265 |

## WYOMING GAME AND FISH COMMISSION

## CHAPTER 15

## WILD BISON RECREATIONAL HUNTING SEASON

**Section 1. Authority.** This regulation is promulgated by authority of W.S. §23-1-101, §23-1-302 and §23-2-107.

**Section 2. Regulation.** The Wyoming Game and Fish Commission hereby adopts the following regulation governing wild bison recreational hunting seasons. This regulation shall remain in effect until modified or repealed by the Commission.

**Section 3. Definitions.** For the purpose of this regulation, definitions shall be as set forth in Title 23, Wyoming Statutes, and the Commission also adopts the following definitions:

(a) "Archery Equipment" means a bow of at least fifty (50) pounds draw weight or possessing the ability to cast a hunting arrow of five hundred (500) grain weight at least one hundred sixty (160) yards. The crossbow hunter must be equipped with a crossbow of not less than ninety (90) pounds draw weight which has a minimum draw length of fourteen (14) inches (from front of bow to back of string in the cocked position) and a positive safety mechanism. Crossbow bolts must be at least sixteen (16) inches long. The broadhead of arrows or bolts shall be of sharp steel with a minimum cutting width of one (1) inch.

(b) "Calf" means young of the year bison.

(c) "Edible portions" means the meat of the front quarters as far down as the knees, the meat of the hindquarters as far down as the hocks, and the meat along the backbone between the neck and hindquarters including the loins and tenderloins, excluding meat on the ribs and neck.

(d) "Firearm" means any firearm which has a barrel bore diameter of at least twenty-seven hundredths (27/100) of an inch and is chambered to fire a center-fire cartridge not less than two (2) inches in overall length, including a soft or expanding point bullet of a minimum of one hundred fifty (150) grains, seated to a normal depth.

(e) "Hunter Information Card" means a survey form used by the Department to collect wild bison hunting and harvest information.

(f) "Muzzle-loading Firearm" means a muzzle-loading rifle having a barrel bore diameter of at least 50/100 of an inch and a charge of at least one hundred (100) grains of black powder or equivalent.

(g) "National Elk Refuge Permit" means a permit that allows a properly licensed wild bison hunter to access the National Elk Refuge to take a bison.

(h) "Site of kill" means the location where the harvested animal died.

(i) "Type" means a limitation on a bison license in a particular hunt area for the sex of animal, the length of season, the type of weapon or a portion of a hunt area in which the license shall be valid.

(j) "Wild Bison Priority List" means random lists generated from all bison applicants for the current harvest year.

**Section 4. Recreational Hunting Season Established and Effective Date.** When the Department determines a wild bison recreational hunting opportunity exists, there shall be a wild bison recreational hunting season as established in accordance with Section 5 through Section 19 of this regulation.

**Section 5. Supervision of Licensees.** Wild bison recreational hunting may be done under the supervision or direction of Department personnel.

**Section 6. Notification.**

(a) Applicants shall be notified by mail of their placement on the wild bison priority list by the Department.

(b) Applicants on the wild bison priority list shall be notified by mail or by telephone, in order of their priority ranking, when the Department determines a wild bison recreational hunting opportunity may exist. The notification shall be mailed a minimum of five (5) days immediately prior to the scheduled wild bison hunting season.

(c) At the Department's discretion, additional notifications may be made by mail or by telephone. If telephone calls are made, the calls shall be done by the Department during the evening hours between 4:00 p.m. and 10:00 p.m. Mountain Time. If telephone calls are made, a minimum of three (3) attempts by telephone shall be made that evening and the subsequent evening to contact and notify any individual applicant. Notification attempts shall be spaced at a minimum of one-half (1/2) hour intervals. Department personnel must speak directly to the applicant during the notification call. If an individual cannot be contacted, the next individual on the list shall be notified and those who could not be contacted shall retain their positions on the wild bison priority list.

**Section 7. Selection of Bison to be Harvested.**

(a) Hunters may be directed by Department personnel to take a specific age class of wild bison in a specific geographic portion of a hunt area, during a specific time period or by a specific method of take in order to meet the Department's management objectives. Numbers and age classes of wild bison available when the applicant arrives may differ from those available at the time of the notification call or letter. Issuance of a wild bison license provides the licensee an opportunity to hunt a wild bison; it does not guarantee that a licensee shall harvest a wild bison.

**Section 8. Wild Bison Hunting Orientation Information.**

(a) Applicants selected to participate in the wild bison recreational hunting season shall be provided wild bison hunting orientation information in a manner determined by the Department.

**Section 9. Legal Methods of Take.** Wild bison shall be taken by the use of legal firearms, archery equipment and muzzle-loading firearms**.**

**Section 10. Licensing.** Licenses shall be issued upon payment by the applicant of the proper license fee at the Department Regional Office administering the wild bison recreational hunt. A license must be purchased prior to participating in the wild bison recreational hunt. A conservation stamp shall be in possession of the licensee while exercising the privileges under the wild bison license.

**Section 11. National Elk Refuge Permits.** A National Elk Refuge permit is required prior to hunting wild bison on the National Elk Refuge and shall be in possession of the hunter while hunting wild bison on the National Elk Refuge. A limited number of permits shall be available to hunt wild bison on the

National Elk Refuge. Permits shall be issued by the Department to licensed wild bison hunters in the order of their placement on the wild bison priority list and shall be valid only for specified dates. Alternate permits may become available throughout the hunting season depending upon harvest and management objectives.

**Section 12. Tagging Requirements.** When any wild bison is killed under a license, the licensee shall detach, sign and date the carcass coupon and attach the coupon to the carcass before leaving the site of the kill. The coupon shall remain on the wild bison carcass at all times until the meat undergoes processing, except that during transportation of the carcass the coupon may be removed to prevent its loss. If the coupon is removed for transportation of the carcass, it shall be in the possession of the person accompanying the carcass at all times.

**Section 13. Retrieval of Edible Portions**. No person shall take and leave, abandon, or allow any wild bison, or edible portion to intentionally or needlessly go to waste. The failure of any person to properly dress and care for any wild bison killed by that person and if the carcass is reasonably accessible, within forty-eight (48) hours to take or transport the carcass to the camp of that person, and to properly care for the carcass is prima facie evidence of a violation of this section. The Department may require substantive proof from any person who fails to retrieve from the site of kill all edible portions of a wild bison as to why the edible portions were not removed from the field.

**Section 14. Wearing of Fluorescent Orange Clothing.** No person shall hunt any wild bison without wearing in a visible manner one (1) or more exterior garments, which shall include a hat, shirt, jacket, coat, vest or sweater of a fluorescent orange color.

**Section 15. Retention of Evidence To Identify Sex of Wild Bison Harvested.** Any person who takes any wild bison in a hunt area where the taking of either sex is controlled or prohibited shall comply with this section while said animal is in transportation from the site of the kill to the residence of the person taking the wild bison, or delivered to a processor for processing.

(a) In hunt areas where the taking of any wild bison is restricted to a specific sex of animal, the visible external sex organs shall accompany the animal as a whole, or edible portion thereof.

**Section 16. Transportation and Exportation.**

(a) No person shall ship, transport, or receive for shipment or transportation within Wyoming, any wild bison or part thereof, unless tagged with a Wyoming interstate game tag, or unless:

(i) The transportation is by a person accompanying the carcass of a wild bison who is in possession of a proper coupon.

(b) No wild bison or any part thereof shall be shipped or transported from the State unless accompanied by the licensee who harvested the animal, in possession of a proper coupon, or unless:

(i) The part to be exported from the State is of a nonedible trophy or hidelike nature and properly tagged with a Wyoming interstate game tag.

(ii) The wild bison was legally harvested by a nonresident and is tagged with a Wyoming interstate game tag.

**Section 17. Hunting Regulations.**

(a) Shooting Hours. Shooting hours for the hunting of wild bison shall be from one-half (1/2) hour before sunrise to one-half (1/2) hour after sunset.

(b) Bag and Possession Limits. The bag and possession limit for wild bison shall be one (1) wild bison per license. No person who is issued a wild bison hunting license and who harvests a wild bison after January 31, 2001, shall be eligible to apply for or receive a hunting license for wild bison in any future year.

(c) Open Areas, Season Dates and Limitations.

| | | Dates of Seasons | | |
|---|---|---|---|---|
| **Hunt Area** | **Type** | **Opens** | **Closes** | **Limitations** |
| 2 | 1 | Aug. 15 | Jan. 6 | Any wild bison; also valid in Area 1 within the Clark's Fork River and Soda Butte Creek drainages. Valid in other portions of Area 1 upon notification by the department; other limitations specified during notification |
| | 4 | Aug. 15 | Jan. 6 | Any female or calf wild bison; also valid in Area 1 within the Clark's Fork River and Soda Butte Creek drainages. Valid in other portions of Area 1 upon notification by the department; other limitations specified during notification |

**Section 18. Mandatory Reporting.** Within three (3) consecutive days (seventy-two (72) hours) after taking a wild bison, or after the hunter concludes hunting wild bison for the season, the licensee shall submit a completed hunter information card to the Department Regional Office where the wild bison was harvested. For successful hunters, the hunter information card shall include the licensee's name, license number, date of harvest, total number of days hunted, the sex and age class (adult, yearling, calf) of the wild bison harvested, the drainage and the legal description of where the bison was harvested to include section, range and township or UTM coordinates. Successful hunters shall also supply biological samples as required by the Department. For unsuccessful hunters, the hunter information card shall include licensee's name, license number and total number of days hunted.

**Section 19. Hunt Area Descriptions.**

(a) Area and Number.

**Area 1. Absaroka.** All lands within Park, Hot Springs and Fremont counties and Teton County east of the Continental Divide, excluding lands administered by the Wind River Reservation and Yellowstone National Park.

**Area 2. Jackson.** All lands within Lincoln and Sublette counties and Teton County west of the Continental Divide, excluding Grand Teton National Park, John D. Rockefeller Jr. Memorial Parkway and Yellowstone National Park.

**Section 20. Violation of Commission Regulations.** Failure to abide by the provisions of this regulation shall be punishable as provided by Wyoming statutes for violation of Commission regulations.

**Section 21. Savings Clause**. If any provision of this regulation shall be held to be illegal or unconstitutional, such a ruling shall not affect other provisions of this regulation which can be given effect without the illegal or unconstitutional provision; and, to this end, the provisions of this regulation shall be severable.

WYOMING GAME AND FISH COMMISSION

By: _____
Aaron Clark, President

Date: April 25, 2012

# 2012 BISON HUNT AREAS

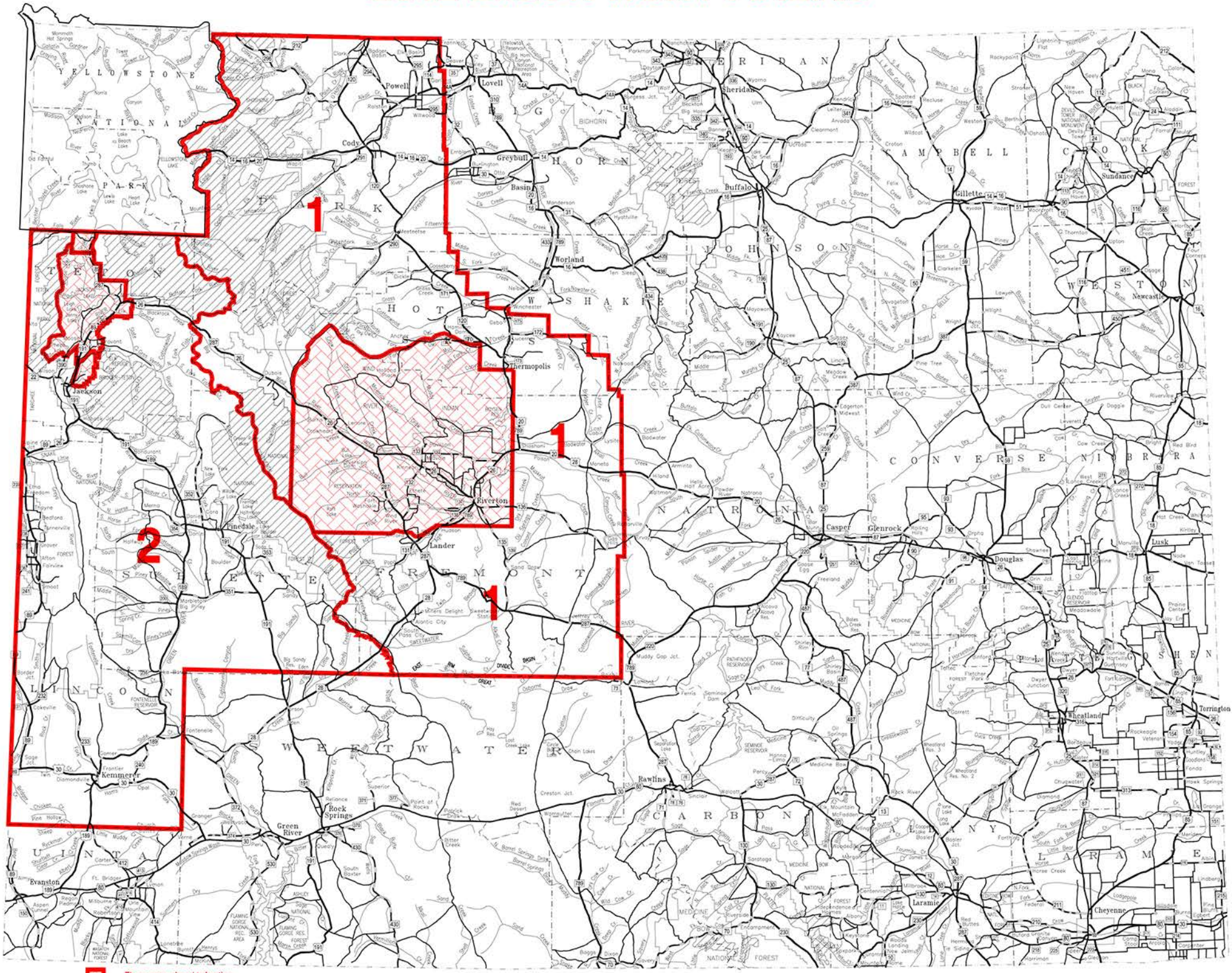

TABLE I

# BLACK BEAR

## STATEWIDE TOTALS

BY TOTAL HUNTERS

## 2012

| | LICENSES SOLD | SPRING | | | FALL | | | TOTAL | | | Hunter Days/ Bear | Hunter Success |
|---|---|---|---|---|---|---|---|---|---|---|---|---|
| | | Hunters | Days | Harvest | Hunters | Days | Harvest | Hunters | Days | Harvest | | |
| Resident | 3713 | 1582 | 11580 | 197 | 1970 | 12090 | 106 | 3552 | 23670 | 303 | 78.1 | 8.5% |
| Nonresident | 400 | 228 | 1201 | 53 | 176 | 857 | 36 | 404 | 2058 | 89 | 23.1 | 22.0% |
| Total | 4113 | 1810 | 12781 | 250 | 2146 | 12947 | 142 | 3956 | 25728 | 392 | 65.6 | 9.9% |

TABLE II

# BLACK BEAR

## TEN-YEAR COMPARISON OF HARVEST

## 2012

| YEAR | 2003 | 2004 | 2005 | 2006 | 2007 | 2008 | 2009 | 2010 | 2011 | 2012 |
|---|---|---|---|---|---|---|---|---|---|---|
| Spring Harvest | 163 | 182 | 177 | 180 | 182 | 209 | 212 | 222 | 176 | 250 |
| Fall Harvest | 98 | 112 | 100 | 100 | 103 | 184 | 109 | 205 | 225 | 142 |
| Total | 261 | 294 | 277 | 280 | 285 | 393 | 321 | 427 | 401 | 392 |

TABLE III

# BLACK BEAR

## HARVEST BY METHOD

## 2012

| | ARCHERY | FIREARM | MUZZLE LOADER |
|---|---|---|---|
| Resident | 17.49% | 80.85% | 0.99% |
| Nonresident | 28.08% | 73.03% | 0.00% |
| State Total | 19.89% | 79.08% | 0.76% |

Table I-A

# BLACK BEAR

## HARVEST, HUNTING PRESSURE AND HUNTER SUCCESS

BY HUNT AREA

2012

| HUNT AREA | SPRING HUNTERS | SPRING DAYS | SPRING HARVEST | FALL HUNTERS | FALL DAYS | FALL HARVEST | TOTAL HUNTERS | TOTAL DAYS | TOTAL HARVEST | DAYS/ HARVEST | HUNTER SUCCESS |
|---|---|---|---|---|---|---|---|---|---|---|---|
| **1. Northwest Bighorn** | | | | | | | | | | | |
| Resident | 66 | 460 | 12 | 44 | 153 | 3 | 110 | 613 | 15 | 40.9 | 13.6% |
| Nonresident | 4 | 15 | 0 | 0 | 0 | 0 | 4 | 0 | 0 | 0.0 | 0.0% |
| Total | 70 | 475 | 12 | 44 | 153 | 3 | 114 | 628 | 15 | 41.9 | 13.2% |
| **2. Burgess Junction** | | | | | | | | | | | |
| Resident | 51 | 347 | 12 | 47 | 131 | 7 | 99 | 478 | 19 | 25.2 | 19.2% |
| Nonresident | 11 | 55 | 3 | 6 | 17 | 2 | 17 | 72 | 5 | 14.4 | 29.4% |
| Total | 62 | 402 | 15 | 53 | 148 | 9 | 116 | 550 | 24 | 22.9 | 20.7% |
| **3. Paint Rock** | | | | | | | | | | | |
| Resident | 26 | 168 | 3 | 29 | 131 | 0 | 55 | 299 | 3 | 99.7 | 5.5% |
| Nonresident | 0 | 0 | 0 | 2 | 11 | 0 | 2 | 11 | 0 | 0.0 | 0.0% |
| Total | 26 | 168 | 3 | 31 | 142 | 0 | 57 | 310 | 3 | 103.3 | 5.3% |
| **4. Story** | | | | | | | | | | | |
| Resident | 73 | 398 | 13 | 69 | 431 | 8 | 142 | 829 | 21 | 39.5 | 14.8% |
| Nonresident | 2 | 15 | 2 | 8 | 32 | 5 | 11 | 47 | 7 | 6.7 | 63.6% |
| Total | 75 | 413 | 15 | 77 | 463 | 13 | 153 | 876 | 28 | 31.3 | 18.3% |
| **5. Upper Nowood** | | | | | | | | | | | |
| Resident | 7 | 37 | 1 | 7 | 73 | 3 | 15 | 110 | 4 | 27.5 | 26.7% |
| Nonresident | 0 | 0 | 0 | 2 | 11 | 0 | 2 | 11 | 0 | 0.0 | 0.0% |
| Total | 7 | 37 | 1 | 9 | 84 | 3 | 17 | 121 | 4 | 30.3 | 23.5% |
| **6. Mayoworth** | | | | | | | | | | | |
| Resident | 18 | 113 | 5 | 26 | 153 | 1 | 44 | 266 | 6 | 44.3 | 13.6% |
| Nonresident | 0 | 0 | 0 | 0 | 0 | 0 | 0 | 0 | 0 | 0.0 | 0.0% |
| Total | 18 | 113 | 5 | 26 | 153 | 1 | 44 | 266 | 6 | 44.3 | 13.6% |
| **7. Laramie Peak** | | | | | | | | | | | |
| Resident | 66 | 420 | 6 | 62 | 358 | 4 | 128 | 777 | 10 | 77.7 | 7.8% |
| Nonresident | 4 | 13 | 1 | 2 | 6 | 0 | 6 | 19 | 1 | 19.0 | 16.7% |
| Total | 70 | 433 | 7 | 64 | 364 | 4 | 134 | 796 | 11 | 72.4 | 8.2% |
| **8. Snowy Range** | | | | | | | | | | | |
| Resident | 131 | 799 | 7 | 113 | 416 | 5 | 245 | 1215 | 12 | 101.3 | 4.9% |
| Nonresident | 34 | 170 | 4 | 25 | 95 | 0 | 59 | 265 | 4 | 66.3 | 6.8% |
| Total | 165 | 969 | 11 | 138 | 511 | 5 | 304 | 1480 | 16 | 92.5 | 5.3% |
| **9. Sierra Madre** | | | | | | | | | | | |
| Resident | 110 | 781 | 17 | 139 | 767 | 10 | 248 | 1548 | 27 | 57.3 | 10.9% |
| Nonresident | 23 | 93 | 6 | 17 | 81 | 9 | 40 | 174 | 15 | 11.6 | 37.5% |
| Total | 133 | 874 | 23 | 156 | 848 | 19 | 288 | 1722 | 42 | 41.0 | 14.6% |
| **10. Uinta** | | | | | | | | | | | |
| Resident | 22 | 168 | 3 | 33 | 332 | 1 | 55 | 500 | 4 | 125.0 | 7.3% |
| Nonresident | 8 | 32 | 0 | 4 | 13 | 0 | 13 | 45 | 0 | 0.0 | 0.0% |
| Total | 30 | 200 | 3 | 37 | 345 | 1 | 68 | 545 | 4 | 136.3 | 5.9% |

TABLE 1-A (Continued)

# BLACK BEAR 2012 HARVEST, HUNTING PRESSURE, HUNTER SUCCESS BY HUNT AREA

| HUNT AREA | SPRING HUNTERS | SPRING DAYS | SPRING HARVEST | FALL HUNTERS | FALL DAYS | FALL HARVEST | TOTAL HUNTERS | TOTAL DAYS | TOTAL HARVEST | DAYS/ HARVEST | HUNTER SUCCESS |
|---|---|---|---|---|---|---|---|---|---|---|---|
| **11. Smith's Fork** | | | | | | | | | | | |
| Resident | 62 | 453 | 11 | 135 | 694 | 2 | 197 | 1146 | 13 | 88.2 | 6.6% |
| Nonresident | 17 | 95 | 1 | 15 | 74 | 1 | 32 | 170 | 2 | 85.0 | 6.3% |
| Total | 79 | 548 | 12 | 150 | 768 | 3 | 229 | 1316 | 15 | 87.7 | 6.6% |
| **13. Lander** | | | | | | | | | | | |
| Resident | 142 | 1164 | 12 | 69 | 500 | 4 | 212 | 1664 | 16 | 104.0 | 7.5% |
| Nonresident | 6 | 40 | 3 | 0 | 0 | 0 | 6 | 40 | 3 | 13.3 | 50.0% |
| Total | 148 | 1204 | 15 | 69 | 500 | 4 | 218 | 1704 | 19 | 89.7 | 8.7% |
| **14. South Piney** | | | | | | | | | | | |
| Resident | 51 | 321 | 10 | 77 | 504 | 1 | 128 | 825 | 11 | 75.0 | 8.6% |
| Nonresident | 4 | 17 | 0 | 4 | 13 | 0 | 8 | 30 | 0 | 0.0 | 0.0% |
| Total | 55 | 338 | 10 | 81 | 517 | 1 | 136 | 855 | 11 | 77.7 | 8.1% |
| **15. Piney-Horse Creek** | | | | | | | | | | | |
| Resident | 44 | 226 | 2 | 36 | 259 | 1 | 80 | 485 | 3 | 161.7 | 3.8% |
| Nonresident | 4 | 40 | 0 | 2 | 21 | 0 | 6 | 61 | 0 | 0.0 | 0.0% |
| Total | 48 | 266 | 2 | 38 | 280 | 1 | 86 | 546 | 3 | 182.0 | 3.5% |
| **16. Greys River** | | | | | | | | | | | |
| Resident | 29 | 234 | 7 | 66 | 380 | 7 | 95 | 613 | 14 | 43.8 | 14.7% |
| Nonresident | 15 | 91 | 10 | 8 | 23 | 3 | 23 | 114 | 13 | 8.8 | 56.5% |
| Total | 44 | 325 | 17 | 74 | 403 | 10 | 118 | 727 | 27 | 26.9 | 22.9% |
| **17. Hoback** | | | | | | | | | | | |
| Resident | 29 | 281 | 11 | 36 | 230 | 2 | 66 | 511 | 13 | 39.3 | 19.7% |
| Nonresident | 4 | 17 | 0 | 6 | 36 | 2 | 11 | 53 | 2 | 26.5 | 18.2% |
| Total | 33 | 298 | 11 | 42 | 266 | 4 | 77 | 564 | 15 | 37.6 | 19.5% |
| **18. Fall Creek** | | | | | | | | | | | |
| Resident | 11 | 131 | 6 | 44 | 142 | 8 | 55 | 274 | 14 | 19.6 | 25.5% |
| Nonresident | 2 | 6 | 2 | 8 | 28 | 2 | 11 | 34 | 4 | 8.5 | 36.4% |
| Total | 13 | 137 | 8 | 52 | 170 | 10 | 66 | 308 | 18 | 17.1 | 27.3% |
| **19. Green River** | | | | | | | | | | | |
| Resident | 99 | 767 | 16 | 110 | 767 | 0 | 208 | 1533 | 16 | 95.8 | 7.7% |
| Nonresident | 13 | 68 | 5 | 11 | 49 | 2 | 23 | 117 | 7 | 16.7 | 30.4% |
| Total | 112 | 835 | 21 | 121 | 816 | 2 | 231 | 1650 | 23 | 71.7 | 10.0% |
| **20. Gros Ventre** | | | | | | | | | | | |
| Resident | 47 | 314 | 6 | 69 | 369 | 4 | 117 | 683 | 10 | 68.3 | 8.5% |
| Nonresident | 11 | 40 | 3 | 8 | 70 | 0 | 19 | 110 | 3 | 36.7 | 15.8% |
| Total | 58 | 354 | 9 | 77 | 439 | 4 | 136 | 793 | 13 | 61.0 | 9.6% |
| **21. Conant Basin** | | | | | | | | | | | |
| Resident | 22 | 84 | 4 | 22 | 113 | 1 | 44 | 197 | 5 | 39.4 | 11.4% |
| Nonresident | 17 | 112 | 2 | 6 | 21 | 2 | 23 | 134 | 4 | 33.5 | 17.4% |
| Total | 39 | 196 | 6 | 28 | 134 | 3 | 67 | 331 | 9 | 36.8 | 13.4% |

TABLE 1-A (Continued)

# BLACK BEAR 2012 HARVEST, HUNTING PRESSURE, HUNTER SUCCESS BY HUNT AREA

| HUNT AREA | SPRING HUNTERS | SPRING DAYS | SPRING HARVEST | FALL HUNTERS | FALL DAYS | FALL HARVEST | TOTAL HUNTERS | TOTAL DAYS | TOTAL HARVEST | DAYS/ HARVEST | HUNTER SUCCESS |
|---|---|---|---|---|---|---|---|---|---|---|---|
| **22. Pacific Creek** | | | | | | | | | | | |
| Resident | 15 | 117 | 2 | 40 | 274 | 0 | 55 | 391 | 2 | 195.5 | 3.6% |
| Nonresident | 6 | 32 | 0 | 0 | 0 | 0 | 6 | 32 | 0 | 0.0 | 0.0% |
| Total | 21 | 149 | 2 | 40 | 274 | 0 | 61 | 423 | 2 | 211.5 | 3.3% |
| **23. Ramshorn** | | | | | | | | | | | |
| Resident | 11 | 47 | 0 | 77 | 569 | 1 | 88 | 617 | 1 | 617.0 | 1.1% |
| Nonresident | 6 | 40 | 0 | 4 | 23 | 0 | 11 | 64 | 0 | 0.0 | 0.0% |
| Total | 17 | 87 | 0 | 81 | 592 | 1 | 99 | 681 | 1 | 681.0 | 1.0% |
| **24. Darby Creek** | | | | | | | | | | | |
| Resident | 11 | 33 | 2 | 22 | 117 | 4 | 33 | 150 | 6 | 25.0 | 18.2% |
| Nonresident | 2 | 11 | 2 | 6 | 23 | 3 | 8 | 34 | 5 | 6.8 | 62.5% |
| Total | 13 | 44 | 4 | 28 | 140 | 7 | 41 | 184 | 11 | 16.7 | 26.8% |
| **25. North Absaroka** | | | | | | | | | | | |
| Resident | 161 | 1230 | 6 | 124 | 1095 | 2 | 285 | 2325 | 8 | 290.6 | 2.8% |
| Nonresident | 11 | 117 | 2 | 8 | 55 | 2 | 19 | 172 | 4 | 43.0 | 21.1% |
| Total | 172 | 1347 | 8 | 132 | 1150 | 4 | 304 | 2497 | 12 | 208.1 | 3.9% |
| **26. South Absaroka** | | | | | | | | | | | |
| Resident | 58 | 329 | 4 | 117 | 679 | 1 | 175 | 1007 | 5 | 201.4 | 2.9% |
| Nonresident | 6 | 28 | 0 | 4 | 21 | 0 | 11 | 49 | 0 | 0.0 | 0.0% |
| Total | 64 | 357 | 4 | 121 | 700 | 1 | 186 | 1056 | 5 | 211.2 | 2.7% |
| **27. Grass Creek** | | | | | | | | | | | |
| Resident | 44 | 318 | 4 | 69 | 445 | 6 | 113 | 763 | 10 | 76.3 | 8.8% |
| Nonresident | 2 | 2 | 0 | 0 | 0 | 0 | 2 | 2 | 0 | 0.0 | 0.0% |
| Total | 46 | 320 | 4 | 69 | 445 | 6 | 115 | 765 | 10 | 76.5 | 8.7% |
| **28. Wind River** | | | | | | | | | | | |
| Resident | 15 | 142 | 2 | 47 | 358 | 0 | 62 | 500 | 2 | 250.0 | 3.2% |
| Nonresident | 2 | 2 | 1 | 2 | 11 | 0 | 4 | 13 | 1 | 13.0 | 50.0% |
| Total | 17 | 144 | 3 | 49 | 369 | 0 | 66 | 513 | 3 | 171.0 | 3.0% |
| **29. Spread Creek** | | | | | | | | | | | |
| Resident | 22 | 201 | 1 | 66 | 369 | 3 | 88 | 569 | 4 | 142.3 | 4.5% |
| Nonresident | 2 | 8 | 1 | 6 | 36 | 1 | 8 | 45 | 2 | 22.5 | 25.0% |
| Total | 24 | 209 | 2 | 72 | 405 | 4 | 96 | 614 | 6 | 102.3 | 6.3% |
| **30. Star Valley** | | | | | | | | | | | |
| Resident | 51 | 610 | 9 | 33 | 183 | 7 | 84 | 792 | 16 | 49.5 | 19.0% |
| Nonresident | 4 | 11 | 2 | 6 | 45 | 0 | 11 | 55 | 2 | 27.5 | 18.2% |
| Total | 55 | 621 | 11 | 39 | 228 | 7 | 95 | 847 | 18 | 47.1 | 18.9% |
| **31. Crowheart Butte** | | | | | | | | | | | |
| Resident | 22 | 161 | 0 | 7 | 33 | 2 | 29 | 193 | 2 | 96.5 | 6.9% |
| Nonresident | 4 | 21 | 0 | 2 | 17 | 0 | 6 | 38 | 0 | 0.0 | 0.0% |
| Total | 26 | 182 | 0 | 9 | 50 | 2 | 35 | 231 | 2 | 115.5 | 5.7% |

TABLE 1-A (Continued)

# BLACK BEAR 2012 HARVEST, HUNTING PRESSURE, HUNTER SUCCESS BY HUNT AREA

| HUNT AREA | SPRING HUNTERS | SPRING DAYS | SPRING HARVEST | FALL HUNTERS | FALL DAYS | FALL HARVEST | TOTAL HUNTERS | TOTAL DAYS | TOTAL HARVEST | DAYS/ HARVEST | HUNTER SUCCESS |
|---|---|---|---|---|---|---|---|---|---|---|---|
| **32. Cody** | | | | | | | | | | | |
| Resident | 44 | 485 | 0 | 58 | 569 | 4 | 102 | 1055 | 4 | 263.8 | 3.9% |
| Nonresident | 0 | 0 | 0 | 0 | 0 | 0 | 0 | 0 | 0 | 0.0 | 0.0% |
| Total | 44 | 485 | 0 | 58 | 569 | 4 | 102 | 1055 | 4 | 263.8 | 3.9% |
| **33. Casper Mountain** | | | | | | | | | | | |
| Resident | 15 | 168 | 3 | 33 | 142 | 3 | 47 | 310 | 6 | 51.7 | 12.8% |
| Nonresident | 2 | 4 | 1 | 4 | 25 | 2 | 6 | 30 | 3 | 10.0 | 50.0% |
| Total | 17 | 172 | 4 | 37 | 167 | 5 | 53 | 340 | 9 | 37.8 | 17.0% |
| **35. The Rest of the State** | | | | | | | | | | | |
| Resident | 7 | 73 | 0 | 44 | 354 | 1 | 51 | 427 | 1 | 427.0 | 2.0% |
| Nonresident | 2 | 6 | 2 | 0 | 0 | 0 | 2 | 6 | 0 | 0.0 | 0.0% |
| Total | 44 | 354 | 2 | 9 | 79 | 1 | 53 | 433 | 3 | 144.3 | 5.7% |

Table I-MS

# BLACK BEAR

## SPRING HARVEST

BY MANAGEMENT AREA

2012

| Management Unit | Hunt Area | Total Female Quota | Total Female Harvest | Total Male Harvest | Total Harvest | Total Hunters | Hunter Success | Days/ Harvest | Total Days |
|---|---|---|---|---|---|---|---|---|---|
| ABSAROKA | 23 | 8 | 0 | 0 | 0 | 17 | 0.0% | 0.0 | 87 |
| | 25 | | 3 | 5 | 8 | 172 | 4.7% | 168.4 | 1347 |
| | 26 | | 0 | 4 | 4 | 64 | 6.3% | 89.3 | 357 |
| | 27 | | 1 | 3 | 4 | 46 | 8.7% | 80.0 | 320 |
| | 32 | unlimited | 0 | 0 | 0 | 44 | 0.0% | 0.0 | 485 |
| | Totals | | 4 | 12 | 16 | 343 | 4.7% | 162.3 | 2596 |
| BIGHORNS | 1 | 8 | 4 | 8 | 12 | 70 | 17.1% | 39.6 | 475 |
| | 2 | | 2 | 13 | 15 | 62 | 24.2% | 26.8 | 402 |
| | 3 | 6 | 0 | 3 | 3 | 26 | 11.5% | 56.0 | 168 |
| | 4 | | 4 | 11 | 15 | 75 | 20.0% | 27.5 | 413 |
| | 5 | 2 | 1 | 0 | 1 | 7 | 14.3% | 37.0 | 37 |
| | 6 | | 0 | 5 | 5 | 18 | 27.8% | 22.6 | 113 |
| | Totals | | 11 | 40 | 51 | 258 | 19.8% | 31.5 | 1608 |
| GREYS RIVER | 11 | 5 | 5 | 7 | 12 | 79 | 15.2% | 45.7 | 548 |
| | 14 | 22 | 1 | 9 | 10 | 55 | 18.2% | 33.8 | 338 |
| | 15 | | 1 | 1 | 2 | 48 | 4.2% | 133.0 | 266 |
| | 16 | | 9 | 8 | 17 | 44 | 38.6% | 19.1 | 325 |
| | 17 | | 6 | 5 | 11 | 33 | 33.3% | 27.1 | 298 |
| | 30 | | 6 | 5 | 11 | 55 | 20.0% | 56.5 | 621 |
| | Totals | | 28 | 35 | 63 | 314 | 20.1% | 38.0 | 2396 |
| JACKSON | 18 | 13 | 3 | 5 | 8 | 13 | 61.5% | 17.1 | 137 |
| | 20 | | 3 | 6 | 9 | 58 | 15.5% | 39.3 | 354 |
| | 21 | | 1 | 5 | 6 | 39 | 15.4% | 32.7 | 196 |
| | 22 | | 0 | 2 | 2 | 21 | 9.5% | 74.5 | 149 |
| | 24 | | 0 | 4 | 4 | 13 | 30.8% | 11.0 | 44 |
| | 29 | | 1 | 1 | 2 | 24 | 8.3% | 104.5 | 209 |
| | Totals | | 8 | 23 | 31 | 168 | 18.5% | 35.1 | 1089 |
| LARAMIE PEAK | 7 | 3 | 4 | 3 | 7 | 70 | 10.0% | 61.9 | 433 |
| | 33 | 3 | 0 | 4 | 4 | 17 | 23.5% | 43.0 | 172 |
| | Totals | | 4 | 7 | 11 | 87 | 12.6% | 55.0 | 605 |
| SIERRA MADRES | 9 | 8 | 8 | 15 | 23 | 133 | 17.3% | 38.0 | 874 |
| | Totals | | 8 | 15 | 23 | 133 | 17.3% | 38.0 | 874 |
| SNOWY RANGE | 8 | 4 | 4 | 7 | 11 | 165 | 6.7% | 88.1 | 969 |
| | Totals | | 4 | 7 | 11 | 165 | 6.7% | 88.1 | 969 |
| UINTA | 10 | 2 | 2 | 1 | 3 | 30 | 10.0% | 66.7 | 200 |
| | Totals | | 2 | 1 | 3 | 30 | 10.0% | 66.7 | 200 |
| WIND RIVER | 13 | 4 | 4 | 11 | 15 | 148 | 10.1% | 80.3 | 1204 |
| | 19 | 10 | 6 | 15 | 21 | 112 | 18.8% | 39.8 | 835 |
| | 28 | 4 | 0 | 3 | 3 | 17 | 17.6% | 48.0 | 144 |
| | 31 | 2 | 0 | 0 | 0 | 26 | 0.0% | 0.0 | 182 |
| | Totals | | 10 | 29 | 39 | 303 | 12.9% | 60.6 | 2365 |
| REMAINDER OF THE STATE | 35 | unlimited | 0 | 1 | 1 | 9 | 11.1% | 79.0 | 79 |
| | Totals | | 0 | 1 | 1 | 9 | 11.1% | 79.0 | 79 |
| Total All Areas | | | 79 | 170 | 249 | 1810 | 13.8% | 51.3 | 12781 |

Table I-MF

# BLACK BEAR

## FALL HARVEST

BY MANAGEMENT AREA

2012

| Management Unit | Hunt Area | Total Female Quota | Total Female Harvest | Total Male Harvest | Total Harvest | Total Hunters | Hunter Success | Days/ Harvest | Total Days |
|---|---|---|---|---|---|---|---|---|---|
| ABSAROKA | 23 | 14 | 0 | 1 | 1 | 81 | 1.2% | 592.0 | 592 |
| | 25 | | 1 | 3 | 4 | 132 | 3.0% | 287.5 | 1150 |
| | 26 | | 0 | 1 | 1 | 121 | 0.8% | 700.0 | 700 |
| | 27 | | 1 | 5 | 6 | 69 | 8.7% | 74.2 | 445 |
| | 32 | unlimited | 1 | 3 | 4 | 58 | 6.9% | 142.3 | 569 |
| | Totals | | 3 | 13 | 16 | 461 | 3.5% | 216.0 | 3456 |
| BIGHORNS | 1 | 6 | 2 | 1 | 3 | 44 | 6.8% | 51.0 | 153 |
| | 2 | | 5 | 4 | 9 | 53 | 17.0% | 16.4 | 148 |
| | 3 | 6 | 0 | 1 | 1 | 31 | 3.2% | 142.0 | 142 |
| | 4 | | 4 | 9 | 13 | 77 | 16.9% | 35.6 | 463 |
| | 5 | 3 | 0 | 3 | 3 | 9 | 33.3% | 28.0 | 84 |
| | 6 | | 0 | 1 | 1 | 26 | 3.8% | 153.0 | 153 |
| | Totals | | 11 | 19 | 30 | 240 | 12.5% | 38.1 | 1143 |
| GREYS RIVER | 11 | 5 | 0 | 3 | 3 | 150 | 2.0% | 256.0 | 768 |
| | 14 | 13 | 1 | 0 | 1 | 81 | 1.2% | 517.0 | 517 |
| | 15 | | 0 | 1 | 1 | 38 | 2.6% | 280.0 | 280 |
| | 16 | | 6 | 4 | 10 | 74 | 13.5% | 40.3 | 403 |
| | 17 | | 2 | 2 | 4 | 42 | 9.5% | 66.5 | 266 |
| | 30 | | 5 | 2 | 7 | 39 | 17.9% | 32.6 | 228 |
| | Totals | | 14 | 12 | 26 | 424 | 6.1% | 94.7 | 2462 |
| JACKSON | 18 | 25 | 5 | 5 | 10 | 52 | 19.2% | 17.0 | 170 |
| | 20 | | 2 | 2 | 4 | 77 | 5.2% | 109.8 | 439 |
| | 21 | | 1 | 2 | 3 | 28 | 10.7% | 44.7 | 134 |
| | 22 | | 0 | 0 | 0 | 40 | 0.0% | 0.0 | 274 |
| | 24 | | 3 | 4 | 7 | 28 | 25.0% | 20.0 | 140 |
| | 29 | | 3 | 1 | 4 | 72 | 5.6% | 101.3 | 405 |
| | Totals | | 14 | 14 | 28 | 297 | 9.4% | 55.8 | 1562 |
| LARAMIE PEAK | 7 | 2 | 4 | 0 | 4 | 64 | 6.3% | 91.0 | 364 |
| | 33 | 6 | 3 | 2 | 5 | 37 | 13.5% | 33.4 | 167 |
| | Totals | | 7 | 2 | 9 | 101 | 8.9% | 59.0 | 531 |
| SIERRA MADRES | 9 | 6 | 6 | 13 | 19 | 156 | 12.2% | 44.6 | 848 |
| | Totals | | 6 | 13 | 19 | 156 | 12.2% | 44.6 | 848 |
| SNOWY RANGE | 8 | 3 | 3 | 2 | 5 | 138 | 3.6% | 102.2 | 511 |
| | Totals | | 3 | 2 | 5 | 138 | 3.6% | 102.2 | 511 |
| UINTA | 10 | 2 | 1 | 0 | 1 | 37 | 2.7% | 345.0 | 345 |
| | Totals | | 1 | 0 | 1 | 37 | 2.7% | 345.0 | 345 |
| WIND RIVER | 13 | 4 | 2 | 2 | 4 | 69 | 5.8% | 125.0 | 500 |
| | 19 | 12 | 0 | 2 | 2 | 121 | 1.7% | 408.0 | 816 |
| | 28 | 8 | 0 | 0 | 0 | 49 | 0.0% | 0.0 | 369 |
| | 31 | 4 | 0 | 2 | 2 | 9 | 22.2% | 25.0 | 50 |
| | Totals | | 2 | 6 | 8 | 248 | 3.2% | 216.9 | 1735 |
| REMAINDER OF THE STATE | 35 | unlimited | 0 | 1 | 1 | 44 | 2.3% | 354.0 | 354 |
| | Totals | | 0 | 1 | 1 | 44 | 2.3% | 354.0 | 354 |
| Total All Areas | | | 61 | 82 | 143 | 2146 | 6.7% | 90.5 | 12947 |

TABLE IV

# BLACK BEAR

## LICENSE DATA SUMMARY

## 2012

| | LICENSES SOLD | NUMBER SURVEYED | NUMBER USABLE (hunters and nonhunters) | RESPONSE RATE (# USABLE/# SURVEYED) |
|---|---|---|---|---|
| Resident | 3713 | 2617 | 1054 | 40.3% |
| Nonresident | 400 | 353 | 154 | 43.6% |
| Total | 7083 | 2970 | 1208 | 40.7% |

# WYOMING GAME AND FISH COMMISSION

## CHAPTER 3

## BLACK BEAR HUNTING SEASONS

Section 1. Authority. This regulation is promulgated by authority of W.S. §23-1-302 and W.S. §23-2-104.

Section 2. Hunting Seasons Established. There shall be open seasons for the hunting of black bear as set forth in this Chapter. This regulation shall remain in effect until modified or repealed by the Commission.

Section 3. Definitions. For the purpose of this regulation, definitions shall be as set forth in Title 23, Wyoming Statutes and the Commission also adopts the following definitions:

(a) "Baiting" means placing or utilizing a processed bait or an unprocessed bait as a lure or attractant for the purpose of taking black bear.

(b) "Cub" means any black bear less than one (1) year old.

(c) "Immediately" means following the observation of a grizzly bear using a bait, the person registering the bait, the person placing the bait or the person hunting over the bait shall report, without delay, said use to the Wyoming Game and Fish Department. Immediately also means any person taking a grizzly bear shall report, without delay, to the Wyoming Game and Fish Department in accordance with Section 12 of this regulation.

(d) "Mortality" means any legal or illegal human caused female black bear death, excluding female black bears taken by the Department, female black bears taken under the authority of W.S. § 23-3-115(a) and known natural and accidental female black bear deaths.

(e) "Processed bait" means a nontoxic biodegradable substance. A chemical used as an attractant or mask rather than for consumption shall not be considered a processed bait.

(f) "Prohibited bait" means big game animals, small game animals, game birds, game fish, protected animals, protected birds, or parts thereof placed for the purpose of attracting a bear.

(g) "Unprocessed bait" means livestock or livestock parts that have not been processed for human consumption, or wildlife or wildlife parts that are not otherwise prohibited in Section 3(f). A chemical used as an attractant or mask rather than for consumption shall not be considered an unprocessed bait.

(h) "Water" means permanent rivers, streams, lakes or ponds.

Section 4. Hunting Regulations.

(a) Open Hours for the Taking of Black Bears. Black bears shall only be taken from one-half (1/2) hour before sunrise to one-half (1/2) hour after sunset.

(b) Bag and Possession Limits. Bag and possession limits for black bear shall be one (1) black bear during any one (1) calendar year (January 1 - December 31). Hunters may take any black bear except cubs and female black bears with cubs at side.

(c) Registering Kills. A hunter taking a black bear shall retain the pelt and skull from each black bear taken for registration purposes. Even if the skull is damaged, it shall accompany the pelt. Visible external evidence of sex shall remain naturally attached to the pelt. Within three (3) days, (seventy-two (72) hours), after taking a black bear, the licensee shall present the pelt and skull to a district game warden, district wildlife biologist, or Department personnel at a Game and Fish Department Regional Office during business hours for registration. The pelt and skull shall be presented in an unfrozen condition in order to allow collection of two (2) premolar teeth to be utilized to determine the age of the black bear and to allow examination of the pelt to determine the sex of the black bear. A hunter taking a black bear in designated wilderness areas in hunt areas 13, 19, 20, 21, 22, 23, 24, 25, 26 or 28 shall report their harvest by telephone or in person within three (3) days, (seventy-two (72) hours) and shall present the pelt and skull to a district game warden, district wildlife biologist or Department personnel at a Game and Fish Regional Office during business hours for registration within ten (10) days from the date of harvest. The hunter making the telephone report shall contact a district game warden, district wildlife biologist, or Department personnel at a Game and Fish Department Regional Office with their name, license number, date of harvest, sex of bear and the general location of the kill site (drainage). At the time of registration, the licensee shall furnish the Department the date of kill, the location of the site of kill to include section, township and range, or UTM coordinates.

(i) Any person who makes a false statement on the registration form regarding the date the black bear was taken or the hunt area in which it was taken shall be in violation of this regulation and such violation shall be punishable as provided by Title 23, Wyoming statutes for violation of Commission regulations.

Section 5. Registration, Number, Placement, Removal and Identification of Baits on Federal or State Lands. The provisions in this section shall only apply to the registration, number, placement, removal and identification of baits on federal lands or state lands, including lands owned or administered by the Wyoming Game and Fish Commission.

(a) Registration of bait site(s).

(i) A person may register the same bait site(s) he registered in the previous calendar year by telephone, mail or facsimile. Bait site registration may be applied for in person or by a representative of the applicant. Persons who had a bait site(s) registered the previous calendar year shall receive preference during March 1 through March 20 to register the same bait site(s). Applications to register a bait site(s) shall not be accepted by the Department prior to 8:00 a.m. March 1, or 8:00 a.m. of the first business day following March 1 if March 1 occurs on a day when Regional Game and Fish Department Offices are closed. If March 20 occurs on a day when Game and Fish Department Regional Offices are closed, applications to register a bait site shall be accepted up to 5:00 p.m. on the next business day. Bait sites that are not renewed during the preference period shall be available for registration beginning April 1.

(ii) A person who registers a bait site(s) for the first time shall only register in person or by a representative of the applicant beginning April 1 at 8:00 a.m. for the current calendar year. If April 1 occurs on a day when the Game and Fish Department Regional Offices are closed, applications to register a bait site shall be accepted beginning at 8:00 a.m. on the next business day. Applications for bait site registration shall be accepted only if a bait site location is available. Following the preference period, first time registration of a bait site shall be accepted on a first come, first served basis.

(iii) A person shall not change a registered bait site location during the calendar year for which the bait site was registered by the Department.

(iv) A registered bait site shall not be transferred to another person in the same calendar year in which the bait site was registered.

(v) Bait site(s) registration shall be valid for the calendar year in which the site(s) was registered.

(vi) Prior to placement of a bait(s), the bait site(s) registration shall be approved by the Department.

(A) To register a bait site(s), an applicant or representative of an applicant registering the bait site(s) shall provide all information that is required on the bait site registration form. Any person who makes a false statement on the bait site registration form shall be in violation of this regulation and such violation shall be punishable as provided by Title 23, Wyoming statutes for violation of Commission regulations.

(B) The Department shall review the information provided on the bait site(s) registration form. If the Department approves the bait site registration, the applicant shall be furnished a copy indicating the site has been approved. The registration form shall include the name, address, telephone number and valid Wyoming black bear hunting license number of the person desiring to register the bait; and, the name of the person registering the bait site(s) if the registration is by a representative other than a licensed outfitter. If a licensed outfitter desires to utilize the bait site(s) for outfitting black bear hunters, the outfitter's license number shall be furnished in lieu of the valid Wyoming black bear hunting license number. The registration form shall include the legal description of the bait site location to include the range, township, section and quarter section, or UTM coordinates. A registration form which has not been completed with all required information shall not be considered a valid registration and shall be denied by the Department.

(vii) Registrations for bait site(s) in black bear hunt areas shall be presented to the Regional Wildlife Supervisor or his designee as follows: See Section 6 for areas closed to black bear baiting and restrictions on the use of bait.

| **Regional Offices** | **Black Bear Hunt Areas** |
|---|---|
| Casper | 7, 33, 35 |
| Cody | 1, 3, 5, 27 |
| Green River | 9, 10, 11, 19, 35 |
| Jackson | 14, 15, 16, 17, 18, 19, 20, 21, 24, 29, 30 |
| Lander | 13, 23, 28, 31, 35 |
| Laramie | 7, 8, 9, 35 |
| Pinedale | 14, 15, 16, 17, 18, 19, 20, 21, 24, 29, 30, 35 |
| Sheridan | 2, 4, 6, 35 |
| | Areas closed to baiting, See Section 6 |

(b) Number of black bear baits and bait density. No hunter shall register or place more than two (2) baits during the calendar year. A person licensed as an outfitter in Wyoming for the current year shall place no more than two (2) baits per black bear hunting client during the calendar year. Bait density shall be no more than one (1) bait per section as illustrated on U.S. Forest Service or Bureau of Land Management maps.

(c) Placement and removal of baits. No person shall place a bait or hunt over a bait that is not enclosed in a rigid container(s) of wood, metal or plastic not to exceed a combined total of eight (8) cubic feet, the approximate size of a fifty-five (55) gallon drum. Holes in containers shall be smooth and not constructed to function as a trap. No person shall place a bait or hunt over a bait that has not been registered with the Department in accordance with this regulation. No person shall place a bait or hunt over a bait that is less than two-hundred (200) yards from water; less than two-hundred (200) yards from roads or pack trails; nor less than one-half (1/2) mile from a developed campground, picnic ground, or building. Upon request, persons placing bait(s) shall be required to escort the Regional Wildlife Supervisor or his designee to the bait site(s). No person shall place a bait within a hunt area more than seven (7) days prior to the opening day of the black bear special archery or general season as listed in Section 10 of this regulation. Registered baits placed in the spring season, including all containers and bait materials, shall be removed within seven (7) days after the close of the spring season as listed in Section 10 of this regulation. Registered baits placed in the fall season, including all containers and bait materials, shall be removed within seven (7) days after the close of the fall season as listed in Section 10 of this regulation. Burial of the bait shall be specifically prohibited and shall not constitute removal of the bait.

(d) Identification of bait site(s). The name and address or the current year's black bear license number of the person who registered the bait, or the name and address or current year's outfitter's license number of the licensed outfitter registering the bait site(s) shall be legible and permanently affixed to or painted on the outside of the container(s) enclosing the bait.

Section 6. Areas Opened and Areas Closed to Black Bear Baiting; Restrictions on Use of Processed and Unprocessed Baits.

(a) All black bear hunt areas shall be open to the baiting of black bear except those hunt areas and those portions of hunt areas listed in this section.

(i) Black Bear Hunt Areas 22, 25, 26, 32 and that portion of Black Bear Hunt Area 23 on U.S. Forest Service, Bureau of Land Management, and State lands, including lands administered by the Wyoming Game and Fish Commission, shall be closed to baiting.

(ii) That portion of Black Bear Hunt Area 27 north and west of the Wood River on U.S. Forest Service, Bureau of Land Management, and State lands including lands administered by the Wyoming Game and Fish Commission, shall be closed to baiting.

(iii) That portion of Black Bear Hunt Area 28 on the Shoshone National Forest north of Pelham Lake, Pelham Lake Creek and Lava Mountain shall be closed to baiting.

(iv) That portion of Black Bear Hunt Area 7 on the Pole Mountain Unit of the Medicine Bow National Forest shall be closed to baiting.

(v) All designated Wilderness Areas in National Forests shall be closed to baiting. Hunters should check maps of designated Wilderness Areas at the Wyoming Game and Fish Department's Headquarters or Regional Offices.

(vi) The primary conservation area for grizzly bears shall be closed to baiting. No bait registrations shall be issued within the primary conservation area for grizzly bears. Hunters may view a map of the primary conservation area for grizzly bears on the Wyoming Game and Fish Department's website at http://gf.state.wy.us.

(vii) Areas administered by the U.S. Forest Service, Bureau of Land Management or the Wyoming Game and Fish Commission in which human access has been restricted to protect wintering

wildlife shall be closed. Such areas, if not already closed by this section, shall be closed to black bear baiting during the time period for which the areas have been closed to human access.

(b) Only unprocessed baits shall be utilized for the baiting of black bears in the following black bear hunt areas and in accordance with the provisions of this regulation.

(i) Black Bear Hunt Area 18 and those portions of Hunt Areas 19, 20, 21, 23, 24, 27, 28 and 29 in which bear baiting is not excluded by Section 6(a).

(c) Processed or unprocessed baits shall be utilized for the baiting of black bears in the following black bear hunt areas, in accordance with the provisions of this regulation.

(i) Black Bear Hunt Areas 1, 2, 3, 4, 5, 6, 7, 8, 9, 10, 11, 13, 14, 15, 16, 17, 30, 31, 33, 35.

Section 7. Reporting Use of Bait by a Grizzly Bear. Any person registering a bait site, placing a bait, hunting at a bait site, or witnessing the use of a bait site by a grizzly bear shall immediately report use of the bait by a grizzly bear to the Wyoming Game and Fish Department (1-877-WGFD-TIP). Regardless of the land status albeit Federal, State, or private, no person shall hunt black bear over such a bait site for the remainder of the current black bear hunting season. The bait site(s) shall be closed for the remainder of the current black bear hunting season and the bait shall be removed as soon as possible by personnel of the Wyoming Game and Fish Department.

Section 8. Prohibited Bait. No person shall place any prohibited bait for the purpose of baiting black bears. Baiting for black bear with a substance other than defined as a bait in Section 3 or in a manner other than as specified in Section 5 shall be prohibited on Federal or State lands, including lands administered by the Wyoming Game and Fish Commission. Chemicals used as an attractant or mask rather than for consumption, shall not be considered bait and shall not be prohibited.

Section 9. Area Mortality Quota Limitation. The black bear hunting season shall close in each black bear hunt area or group of hunt areas when the female mortality quota specified for the respective hunt area or group of hunt areas has been reached. If the female mortality quota is not reached, the season shall close upon the date specified in Section 10. If the female mortality quotas for the spring hunting season are exceeded, the additional mortalities shall be subtracted from the fall mortality quotas. Conversely, if female mortality quotas in the spring have not been reached, the portion of the quota remaining shall be added to the fall mortality quota. It is the hunter's responsibility to confirm that the hunt area the person intends to hunt is open. The status of hunt area closures shall be available twenty-four (24) hours a day by calling toll free **1-800-264-1280.**

Section 10. Hunt Areas, General and Special Archery Season Dates and Limitations.

| Hunt Area(s) | Season Dates Archery | Season Dates General | Annual Female Mortality Quota |
|---|---|---|---|
| 1, 2 | May 1-14 | May 15-June 15<br>Sept. 1- Oct. 31 | 8 Spring<br>4 Fall |
| 3, 4 | May 1-14 | May 15-June 15<br>Sept. 1-Oct. 31 | 6 Spring<br>4 Fall |
| 5, 6 | | May 1-June 15<br>Aug. 15-Nov. 15 | 2 Spring<br>2 Fall |
| 7 | | April 15 - May 31<br>Sept. 1-Oct. 31 | 3 Spring<br>3 Fall |
| 8 | April 15-30 | May 1-June 7<br>Oct. 1-Oct. 31 | 4 Spring<br>3 Fall |
| 9 | April 15-30<br>Sept. 1-30 | May 1-June 15<br>Oct. 1-31 | 8 Spring<br>6 Fall |
| 10 | April 15-30<br>Sept. 1-30 | May 1-June 15<br>Oct. 1-31 | 2 Spring<br>2 Fall |
| 11 | April 15-30<br>Aug. 15-31 | May 1-June 15<br>Sept. 1-Oct. 31 | 5 Spring<br>5 Fall |
| 13 | April 15-30 | May 1-June 15<br><br>Aug. 1-31, valid only in that portion of Area 13 within the Popo Agie Wilderness<br><br>Sept. 1-Oct. 31 | 4 Spring<br>4 Fall |
| 14,15,16,17,30 | April 15-30<br>Aug. 15-31 | May 1-June 15<br>Sept. 1-Oct. 31 | 22 Spring<br>14 Fall |
| 18,20,21,22,<br>24,29 | April 15-30<br>Aug. 15-31 | May 1-June 15<br>Sept. 1-Oct. 31 | 13 Spring<br>20 Fall |
| 19 | April 15-30<br>Aug. 15-31 | May 1-June 15<br>Sept. 1-Nov. 15 | 10 Spring<br>8 Fall |
| 23 | April 15-30<br>Aug. 1-14 | May 1-June 15<br>Aug. 15-Oct. 31 | 8 Spring*<br>10 Fall* |
| 25,26,27 | April 15-30<br>Aug. 15-31 | May 1-June 15<br>Sept. 1-Oct. 31 | |
| 28 | April 15-30<br>Aug. 1-14 | May 1-June 15<br>Aug. 15-Oct. 31 | 4 Spring<br>4 Fall |

| Hunt Area(s) | Season Dates Archery | Season Dates General | Annual Female Mortality Quota |
|---|---|---|---|
| 31 | April 15-30<br>Aug. 1-14 | May 1-June 15<br>Aug. 15-Oct. 31 | 2 Spring<br>2 Fall |
| 32 | April 15-30 | May 1-June 15<br>Aug. 1-Nov. 15 | |
| 33 | | April 15-May 31<br>Sept. 1-Oct. 31 | 3 Spring<br>3 Fall |
| 35 | | April 15-June 15<br>Aug. 1-Oct. 31 | |

*Quota applies to areas 23, 25, 26, and 27, in combination.

Section 11. Special Archery Seasons.

(a) There shall be special archery seasons for the hunting of black bear by the use of legal archery equipment in hunt areas as set forth in Section 10 of this Chapter.

Section 12. Reporting Grizzly Bear Mortalities. Any taking of a grizzly bear shall be reported immediately to the Wyoming Game and Fish Department (1-877-WGFD-TIP).

Section 13. Hunt Area Descriptions.

(a) Hunt Area Number, Name and Description.

Area 1. Northwest Bighorn. Beginning where U.S. Highway 310 crosses the Wyoming-Montana state line; east along said line to the Bighorn Mountain divide; southeasterly along said divide to U.S. Highway 14 at Granite Pass; southerly then westerly along said highway to U. S. Highway 14-16-20; westerly along said highway to U.S. Highway 310; northwesterly along said highway to the Wyoming-Montana state line.

Area 2. Burgess Junction. Beginning where Interstate Highway 90 crosses the Wyoming-Montana state line; southeasterly along said highway to U.S. Highway 14 at the town of Ranchester; southwesterly along said highway to the Big Horn Mountain Divide at Granite Pass; northwesterly along said divide to the Wyoming-Montana state line; easterly along said line to Interstate Highway 90.

Area 3. Paint Rock. Beginning at the town of Greybull; easterly and northerly along U.S. Highway 14 to the Bighorn Mountain Divide; southerly along said divide to Powder River Pass and U.S. Highway 16; westerly along said highway to the Canyon Creek Road (U.S.F.S. Road 25); southerly along said road to the Gold Mine Road (U.S.F.S. Road 452); southerly along said road to the Big Horn Mountain Divide Road/Hazelton Road (Johnson County Road 3); southerly along said road to the Rome Hill Road (Johnson County Road 3A-Washakie County Road 56); westerly along said road to U.S. Highway 16; westerly along said highway to U.S. Highway 20; westerly along said highway to Wyoming Highway 433; northerly along said highway to U.S. Highway 16-20; northerly along said highway to the town of Greybull.

Area 4. Story. Beginning at Interstate Highway 90 at the town of Ranchester; southeasterly along said highway to Interstate Highway 25; southerly along said highway to Crazy Woman Creek; westerly up said creek to the Middle Fork Crazy Woman Creek; westerly up said creek to Doyle Creek; southwesterly up said creek to Taylor Creek; westerly up said creek to the Bighorn National Forest

boundary; westerly along the southern boundary of the Bighorn National Forest to the Hazelton Road (Johnson County Road 3); southwesterly along said road to the Gold Mine Road (becomes U.S.F.S. Road 452); northerly along said road to the Canyon Creek Road (U.S.F.S. Road 25); northerly along said road to U.S. Highway 16; easterly along said highway to the Bighorn Mountain Divide at Powder River Pass; northwesterly along said divide to U.S. Highway 14 at Granite Pass; northeasterly along said highway to Interstate Highway 90 at the town of Ranchester.

Area 5. Upper Nowood. Beginning at the town of Ten Sleep; easterly along U.S. Highway 16 to the Rome Hill Road (Washakie County Road 56-Johnson County Road 3A); easterly along said road to the Big Horn Mountain Divide Road/Hazelton Road (Johnson County Road 3-Washakie County Road 81-Natrona County Road 109); southerly along said road to the Buffalo Creek Road (Natrona County Road 105); southwesterly along said road to the Arminto Road (Natrona County Road 104); southerly along said road to Waltman and U.S. Highway 20-26; westerly along said highway to the town of Shoshoni; northerly along U.S. Highway 20 to the eastern boundary of the Wind River Reservation; northerly, then westerly along said boundary to U.S. Highway 20; northerly along said highway to the town of Worland and U.S. Highway 16; easterly along said highway to the town of Ten Sleep.

Area 6. Mayoworth. Beginning where Interstate Highway 25 crosses Crazy Woman Creek; southerly along said highway to the Midwest interchange and the Smoky Gap Road (Natrona County Road 115); westerly along said road to the Dead Horse Road (Natrona County Road 114); southwesterly along said road to the Wild Horse Trail Road (Natrona County Road 113); westerly along said road to the 33 Mile Road (Natrona County Road 110); northwesterly along said road to the Buffalo Creek Road (Natrona County Road 105); southwesterly along said road to the Bighorn Mountain Divide Road/Hazelton Road (Natrona County Road 109-Washakie County Road 81-Johnson County Road 3); northerly along said road to the Bighorn National Forest boundary; easterly along the southern boundary of the Bighorn National Forest to Taylor Creek; easterly down said creek to Doyle Creek; northeasterly down said creek to the Middle Fork Crazy Woman Creek; easterly down said creek to Crazy Woman Creek; easterly down said creek to Interstate Highway 25.

Area 7. Laramie Peak. Beginning at the junction of U.S. Highway 30/287 and Wyoming Highway 487 in the town of Medicine Bow; northerly and westerly along Wyoming Highway 487 to the Lone Tree Road (BLM Road 3141); northerly along said road to the Spring Creek Road; easterly along said road to the Bates Creek Road (Natrona County Road 402); northeasterly along said road to the Squaw Springs Trail Road; northeasterly along said road to U.S.F.S. Road 660; southeasterly along said road to Curry Creek; northwesterly down said creek to Deer Creek; northeasterly down said creek to the confluence of Deer Creek and the North Platte River; easterly and southerly down said river to Interstate Highway 25 at the City of Douglas; southerly along said highway to the Wyoming-Colorado state line; westerly along said line to U.S. Highway 287; northerly along said highway to U.S. Highway 30/287; northerly and westerly along said highway to Wyoming Highway 487 in the town of Medicine Bow.

Area 8. Snowy Range. Beginning where U.S. Highway 287 crosses the Wyoming-Colorado state line; west along said line to Wyoming Highway 230 west of the North Platte River; northerly along said highway to Wyoming Highway 130; northerly along said highway to U.S. Highway 30; easterly and southerly along said highway to U.S. Highway 287; southerly along said highway to the Wyoming-Colorado state line.

Area 9. Sierra Madre. Beginning where Wyoming Highway 789 crosses the Wyoming-Colorado state line; northerly along said highway to Interstate Highway 80; easterly along said highway to Wyoming Highway 130; southerly along said highway to Wyoming Highway 230; southeasterly along said highway to the Wyoming-Colorado state line; westerly along said line to Wyoming Highway 789.

Area 10. Uinta. Beginning where Interstate Highway 80 crosses the Wyoming-Utah state line; easterly along said highway to the town of Rock Springs and Wyoming Highway 430; southeasterly along said highway to the Wyoming-Colorado state line; westerly along said line to the Wyoming-Utah state line; westerly then northerly along said line to Interstate Highway 80.

Area 11. Smith's Fork. Beginning where Wyoming Highway 89 crosses the Wyoming-Utah state line west of Sage Junction; northerly along said line to the Wyoming-Idaho state line; northerly along said line to the divide between the Bear River and Salt River; easterly along said divide to the divide between the Salt River and Smith's Fork River; northeasterly along said divide to the divide between the Smith's Fork River and Greys River; southeasterly along said divide to LaBarge Creek; southeasterly down said creek to the Green River; southeasterly down said river to the CCC Bridge and the Lincoln-Sweetwater Road (Lincoln County Road 311); westerly along said road to Wyoming Highway 372; westerly along said highway to U.S. Highway 189; westerly then southerly along said highway to U.S. Highway 30; westerly along said highway to Wyoming Highway 89 at Sage Junction; westerly along said highway to the Wyoming-Utah state line.

Area 13. Lander. Beginning where U.S. Highway 287 crosses the south boundary of the Wind River Reservation; southerly and easterly along said highway to the Sweetwater River; westerly up said river to Wyoming Highway 28; southwesterly along said highway to the Continental Divide; northwesterly along said divide to the south boundary of the Wind River Reservation; easterly along said boundary to U.S. Highway 287.

Area 14. South Piney. Beginning where LaBarge Creek enters the Green River; westerly up said creek to the divide between the Green River and Greys River; northerly along said divide to the South Fork of South Cottonwood Creek; easterly down said creek to South Cottonwood Creek; easterly down said creek to Cottonwood Creek; easterly down said creek to the Green River; southerly down said river to LaBarge Creek.

Area 15. Piney-Horse Creek. Beginning where the East Green River Road (Sublette County Road 23-110) joins Wyoming Highway 351; westerly along said highway to the Green River; northerly up said river to Cottonwood Creek; westerly up said creek to South Cottonwood Creek; westerly up said creek to the South Fork of South Cottonwood Creek; westerly up said creek to the divide between the Green River and Greys River; northerly along said divide to the divide between the Green River and the Hoback River (Hoback Rim); easterly along said divide to U.S. Highway 191; southerly along said highway to the East Green River Road (Sublette County Road 23-110) at Cora Junction; southerly along said road to Wyoming Highway 351.

Area 16. Greys River. All of the drainages of Greys River, Little Greys River and the drainages south of the Snake River from Alpine east to and including Bailey Creek.

Area 17. Hoback. Beginning where U.S. Highway 191 crosses the divide between the Green River and the Hoback River (Hoback Rim); westerly along said divide to the divide between the Greys River and the Hoback River; northerly along said divide to the divide between the Greys River and Willow Creek; northerly along said divide to the divide between Bailey Creek and Willow Creek (Greyback Ridge); northerly along said divide to the divide between Bailey Creek and the Snake River; westerly along said divide to the Snake River; northerly up said river to the Hoback River; southeasterly up said river to Highway 191 at Bondurant; southerly and easterly along said highway to the divide between the Green River and the Hoback River (Hoback Rim).

Area 18. Fall Creek. Beginning where Wyoming Highway 22 crosses the Snake River; southerly and westerly down said river to the Wyoming-Idaho state line; northerly along said line to Wyoming Highway 22; easterly along said highway to the Snake River.

Area 19. Green River. Beginning at the town of Farson; northerly along U.S. Highway 191 to the Sublette County Line (west of Big Sandy Reservoir); westerly along the Sublette County Line to the Green River (north of the town of LaBarge); northerly up said river to Wyoming Highway 351; easterly along said highway to the East Green River Road (Sublette County Road 23-110); northerly along said road to U.S. Highway 191; northwesterly along said highway to the divide between the Green River and the Hoback River (Hoback Rim); northerly along said divide to the divide between the Green River and the Gros Ventre River at Hodges Peak; northeasterly along said divide to the Darwin Ranch road (U.S.F.S. Road 620); easterly along said road to the Union Pass Road (U.S.F.S. Road 600); northeasterly along said road to the Continental Divide; southerly along said divide to U.S. Highway 28; southwesterly along said highway to the town of Farson.

Area 20. Gros Ventre. Beginning at the southeast corner boundary of the National Elk Refuge near the town of Jackson; northerly along the refuge boundary to the Gros Ventre River; easterly up said river to Kinky Creek; easterly up said creek to the Darwin Ranch Road (U.S.F.S. Road 620); easterly along said road to the divide between the Green River and the Gros Ventre River; southwesterly along said divide to the divide between the Green River and the Hoback River at Hodges Peak; southerly along said divide to Highway 191 at Hoback Rim; northerly and westerly along said highway to the Hoback River at Bondurant; westerly down said river to the Snake River; northerly along said river to Wyoming Highway 22; easterly along said highway to Highway 26; northerly along said highway to the National Elk Refuge boundary; easterly along said boundary to the southeast corner of the National Elk Refuge.

Area 21. Conant Basin. Beginning where U.S. Highway 26-287 intersects the south boundary of John D. Rockefeller Memorial Parkway; westerly along said boundary to the Targhee National Forest boundary; southerly along said boundary to the head of the north fork of Teton Creek; westerly down said creek to Teton Creek; westerly down said creek to the Wyoming-Idaho state line; northerly along said line to the Yellowstone National Park boundary; easterly along said boundary to U.S. Highway 26-287; southerly along said highway to the south boundary of John D. Rockefeller Memorial Parkway.

Area 22. Pacific Creek. Beginning where U.S. Highway 26-287 intersects the Grand Teton National Park boundary; northwesterly along said boundary to the John D. Rockefeller Memorial Parkway boundary; westerly along said boundary to U.S. Highway 26-287; northerly along said highway to the Yellowstone National Park boundary; easterly along said boundary to the Continental Divide; southeasterly along said divide to U.S. Highway 26-287; westerly along said highway to the Grand Teton National Park boundary.

Area 23. Ramshorn. All of the drainage of the Wind River that lies north of U.S. Highway 287 and west of the Wind River Reservation and those areas of the Spence and Moriarity Wildlife Management Area east of the East Fork of the Wind River.

Area 24. Darby Creek. Beginning at the town of Jackson; westerly along Wyoming Highway 22 to the Wyoming-Idaho state line; northerly along said line to Teton Creek; easterly along said creek to the north fork of Teton Creek; northeasterly along said creek to the Grand Teton National Park boundary; southerly and easterly along said boundary to the Snake River; northerly and southerly along said park boundary to U.S. Highway 189; southerly along said highway to Wyoming Highway 22.

Area 25. North Absaroka. Beginning where the east boundary of Yellowstone National Park crosses the Wyoming-Montana state line; easterly along said line to the Shoshone National Forest boundary; southerly along said boundary to U.S. Highway 14-16-20; westerly along said highway to the east boundary of Yellowstone National Park; northerly along said boundary to the Wyoming-Montana state line.

Area 26. South Absaroka. Beginning where the east boundary of Yellowstone National Park crosses U.S. Highway 14-16-20; easterly along said highway to the Shoshone National Forest boundary;

southerly along said boundary to the Greybull River; westerly then southerly up said river to the divide between the Greybull River and the Wind River; westerly along said divide to the divide between the South Fork of the Shoshone River and the Wind River; westerly along said divide to the Continental Divide; northwesterly along said divide to the south boundary of Yellowstone National Park; easterly then northerly along said boundary to U.S. Highway 14-16-20.

Area 27. Grass Creek. Beginning where U.S. Highway 120 crosses the Greybull River; southeasterly along said highway to U. S. Highway 20; southerly along said highway to the northern boundary of the Wind River Reservation; westerly along said boundary to the divide between the Wood River and the Wind River; northwesterly along said divide to the divide between the Greybull River and the Wind River; northwesterly along said divide to the Greybull River; northerly then easterly down said river to U.S. Highway 120; and all non-Indian owned fee title lands in that portion of Hot Springs County within the exterior boundaries of the Wind River Reservation.

Area 28. Wind River. Beginning where U.S. Highway 287 crosses the west boundary of the Wind River Reservation; southerly along said boundary to the Continental Divide; northwesterly along said divide to U.S. Highway 287 at Togwotee Pass; southeasterly along said highway to the Wind River Reservation boundary.

Area 29. Spread Creek. Beginning where the Grand Teton National Park boundary crosses the Gros Ventre River; northerly along said boundary to U.S. Highway 26-287; easterly along said highway to Togwotee Pass and the Continental Divide; southerly along said divide to the Union Pass Road (U.S.F.S. Road 600); southwesterly along said road to the Darwin Ranch Road (U.S.F.S. Road 620); westerly along said road to Kinky Creek; westerly down said creek to the Gros Ventre River; westerly down said river to the Grand Teton National Park boundary.

Area 30. Star Valley. All of the drainage of the Salt River east of the Wyoming-Idaho state line.

Area 31. Crowheart Butte. All non-Indian owned fee title lands in that portion of Fremont County within the exterior boundaries of the Wind River Reservation, and all lands within the Bureau of Reclamation's Riverton and Boysen Unit boundaries, and those lands within Boysen State Park south of Cottonwood Creek, west of Boysen Reservoir, and south of U.S. Highway 20-26; excluding those areas of the Spence and Moriarity Wildlife Management Area that lie east of the East Fork of the Wind River.

Area 32. Cody. Beginning where the east boundary of the Shoshone National Forest boundary meets the Wyoming-Montana state line; easterly along said line to U.S. Highway 310; southeasterly along said highway to U.S. Highway 14-16-20; easterly along said highway to U.S. Highway 16-20; southerly along said highway to Wyoming Highway 433; southerly along said highway to U.S. Highway 20; southerly along said highway to U.S. Highway 120; northwesterly along said highway to the Greybull River; southwesterly up said river to the Shoshone National Forest Boundary; northerly along said boundary to the Wyoming-Montana state line.

Area 33. Casper Mountain. Beginning at the confluence of the North Platte River and Deer Creek at the town of Glenrock; southerly up said creek to the confluence of Curry Creek and Deer Creek; southeasterly up Curry Creek to U.S.F.S. Road 660; northwesterly along said road to the Squaw Springs Trail Road; southwesterly along said road to the Bates Creek Road (Natrona County Road 402); southwesterly along said road to the Spring Creek Road; westerly along said road to the Lone Tree Road (BLM Road 3141); southerly along said road to Wyoming Highway 487; northerly and westerly along said highway to Wyoming Highway 220; northerly and easterly along said highway to the Casper city limits; northerly along said city limits to the North Platte River; easterly along said river to Deer Creek.

Area 35. The entire State of Wyoming excluding lands included in Areas 1-11 and 13-33, Grand Teton National Park and the National Elk Refuge.

Section 14. Savings Clause. If any provision of this regulation shall be held to be illegal or unconstitutional, such a ruling shall not affect other provisions of this regulation which can be given effect without the illegal or unconstitutional provision; and, to this end, the provisions of this regulation shall be severable.

WYOMING GAME AND FISH COMMISSION

BY: _____

Ed Mignery, President

Dated: January 28, 2011

# BLACK BEAR HUNTING AREAS

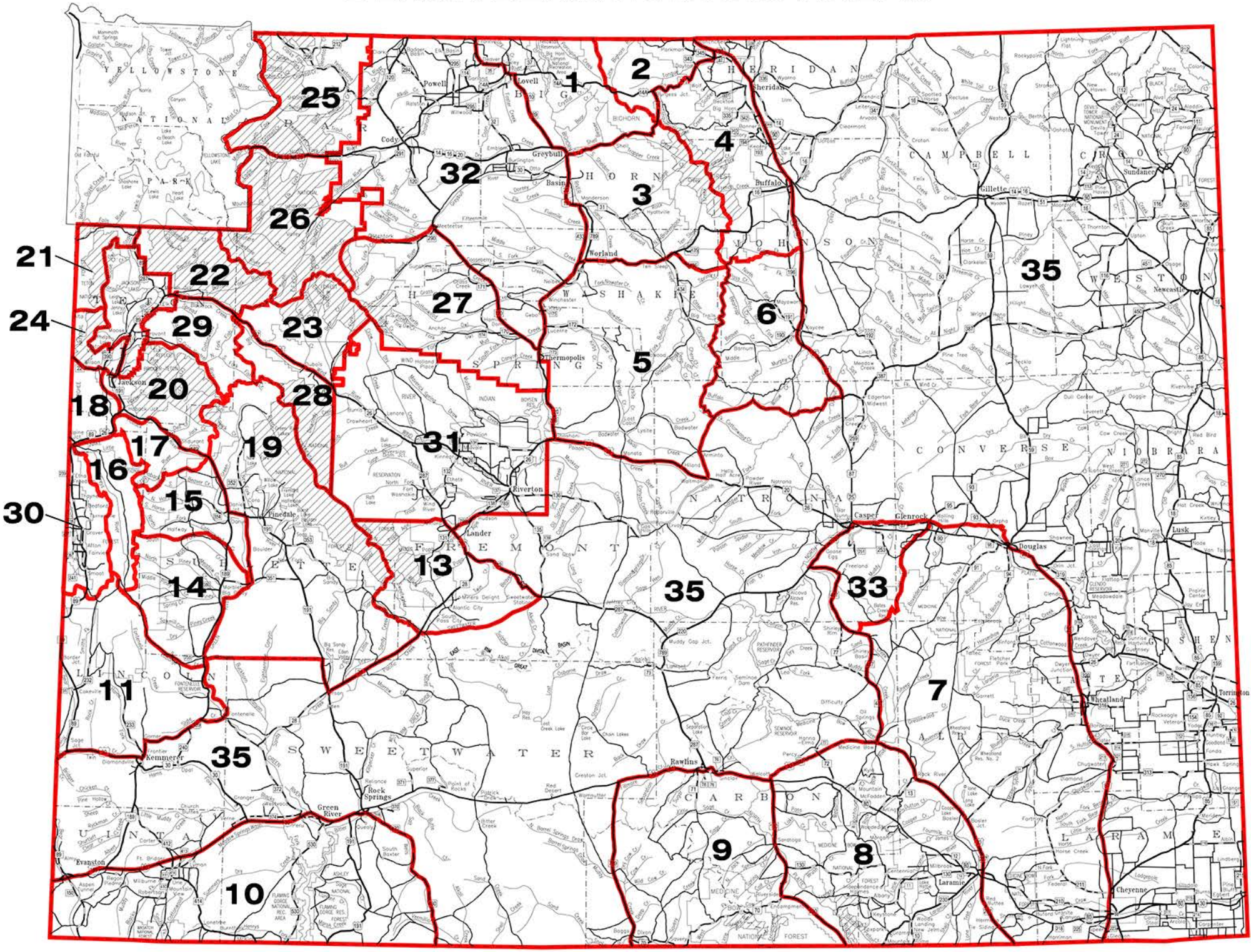


THIS MAP IS FOR GENERAL REFERENCE ONLY. Please use the written boundary descriptions in this regulation for detailed boundary information.

Note: Wilderness area, nonresidents must have guides.

TABLE I

# MOUNTAIN LION

## STATEWIDE TOTALS

BY TOTAL HUNTERS

## 2012-2013

| | LICENSES SOLD | Sept 1 - Dec 31, 2012 | | | Jan 1 - Apr 30, 2013 | | | TOTAL | | | Days/ Harvest | Hunter Success |
|---|---|---|---|---|---|---|---|---|---|---|---|---|
| | | Hunters | Days | Harvest | Hunters | Days | Harvest | Hunters | Days | Harvest | | |
| Resident | 3,167 | 1,500 | 12,704 | 149 | 537 | 3,467 | 60 | 2,037 | 16,171 | 209 | 77.4 | 10.3% |
| Nonresident | 277 | 184 | 935 | 53 | 118 | 431 | 43 | 302 | 1,366 | 96 | 14.2 | 31.8% |
| Total | 3,444 | 1,684 | 13,639 | 202 | 655 | 3,898 | 103 | 2,339 | 17,537 | 305 | 57.5 | 13.0% |

TABLE II

# MOUNTAIN LION

## TEN-YEAR COMPARISON OF HARVEST

## 2012-2013

| YEAR | 2003 | 2004 | 2005 | 2006 | 2007 | 2008 | 2009 | 2010 | 2011 | 2012 |
|---|---|---|---|---|---|---|---|---|---|---|
| Total | 199 | 179 | 175 | 186 | 198 | 212 | 237 | 286 | 278 | 305 |

TABLE III

# MOUNTAIN LION

## HARVEST BY METHOD

## 2012-2013

| | ARCHERY | FIREARM | MUZZLE LOADER |
|---|---|---|---|
| STATE TOTAL | 13.80% | 86.20% | 0.00% |

Table I-A

# MOUNTAIN LION

## HARVEST, HUNTING PRESSURE, HUNTER SUCCESS

BY HUNT AREA

## 2012-2013

| HUNT | September 1 to December 31, 2012 | | | January 1 to April 30, 2013 | | | TOTAL | | | DAYS/ | HUNTER |
|---|---|---|---|---|---|---|---|---|---|---|---|
| AREA | HUNTERS | DAYS | HARVEST | HUNTERS | DAYS | HARVEST | HUNTERS | DAYS | HARVEST | HARVEST | SUCCESS |
| 1. Black Hills | | | | | | | | | | | |
| Resident | 146 | 1,314 | 21 | 5 | 43 | 0 | 151 | 1,357 | 21 | 64.6 | 13.9% |
| Nonresident | 15 | 162 | 4 | 3 | 8 | 0 | 18 | 170 | 4 | 42.5 | 22.2% |
| Total | 161 | 1,476 | 25 | 8 | 51 | 0 | 169 | 1,527 | 25 | 61.1 | 14.8% |
| 2. Teton | | | | | | | | | | | |
| Resident | 25 | 189 | 4 | 0 | 0 | 0 | 25 | 189 | 4 | 47.3 | 16.0% |
| Nonresident | 8 | 89 | 0 | 0 | 0 | 0 | 8 | 89 | 0 | 0.0 | 0.0% |
| Total | 33 | 278 | 4 | 0 | 0 | 0 | 33 | 278 | 4 | 69.5 | 12.1% |
| 3. Bridger | | | | | | | | | | | |
| Resident | 32 | 246 | 2 | 10 | 106 | 0 | 42 | 352 | 2 | 176.0 | 4.8% |
| Nonresident | 13 | 53 | 4 | 5 | 16 | 4 | 18 | 69 | 8 | 8.6 | 44.4% |
| Total | 45 | 299 | 6 | 15 | 122 | 4 | 60 | 421 | 10 | 42.1 | 16.7% |
| 4. Popo Agie | | | | | | | | | | | |
| Resident | 45 | 236 | 5 | 5 | 96 | 0 | 50 | 332 | 5 | 66.4 | 10.0% |
| Nonresident | 4 | 11 | 3 | 0 | 0 | 0 | 4 | 11 | 3 | 3.7 | 75.0% |
| Total | 49 | 247 | 8 | 5 | 96 | 0 | 54 | 343 | 8 | 42.9 | 14.8% |
| 5. Iron Mountain | | | | | | | | | | | |
| Resident | 55 | 305 | 5 | 38 | 96 | 4 | 93 | 401 | 9 | 44.6 | 9.7% |
| Nonresident | 0 | 0 | 0 | 8 | 30 | 3 | 8 | 30 | 3 | 10.0 | 37.5% |
| Total | 55 | 305 | 5 | 46 | 126 | 7 | 101 | 431 | 12 | 35.9 | 11.9% |
| 6. Laramie Peak | | | | | | | | | | | |
| Resident | 114 | 1,155 | 5 | 87 | 741 | 8 | 201 | 1,896 | 13 | 145.8 | 6.5% |
| Nonresident | 4 | 18 | 2 | 3 | 5 | 3 | 7 | 23 | 5 | 4.6 | 71.4% |
| Total | 118 | 1,173 | 7 | 90 | 746 | 11 | 208 | 1,919 | 18 | 106.6 | 8.7% |
| 7. South Snowy Range | | | | | | | | | | | |
| Resident | 45 | 368 | 3 | 19 | 188 | 1 | 64 | 556 | 4 | 139.0 | 6.3% |
| Nonresident | 2 | 11 | 4 | 8 | 30 | 3 | 10 | 41 | 7 | 5.9 | 70.0% |
| Total | 47 | 379 | 7 | 27 | 218 | 4 | 74 | 597 | 11 | 54.3 | 14.9% |
| 8. Seminoe | | | | | | | | | | | |
| Resident | 55 | 377 | 5 | 14 | 168 | 2 | 69 | 545 | 7 | 77.9 | 10.1% |
| Nonresident | 0 | 0 | 0 | 0 | 0 | 0 | 0 | 0 | 0 | 0.0 | 0.0% |
| Total | 55 | 377 | 5 | 14 | 168 | 2 | 69 | 545 | 7 | 77.9 | 10.1% |
| 9. Sierra Madre | | | | | | | | | | | |
| Resident | 18 | 132 | 2 | 24 | 91 | 1 | 42 | 223 | 3 | 74.3 | 7.1% |
| Nonresident | 2 | 4 | 0 | 3 | 8 | 0 | 5 | 12 | 0 | 0.0 | 0.0% |
| Total | 20 | 136 | 2 | 27 | 99 | 1 | 47 | 235 | 3 | 78.3 | 6.4% |
| 10. Haystacks | | | | | | | | | | | |
| Resident | 23 | 182 | 0 | 10 | 53 | 1 | 33 | 235 | 1 | 235.0 | 3.0% |
| Nonresident | 3 | 12 | 1 | 4 | 21 | 1 | 7 | 33 | 2 | 16.5 | 28.6% |
| Total | 26 | 194 | 1 | 14 | 74 | 2 | 40 | 268 | 3 | 89.3 | 7.5% |
| 11. Red Desert | | | | | | | | | | | |
| Resident | 23 | 218 | 1 | 10 | 192 | 0 | 33 | 410 | 1 | 410.0 | 3.0% |
| Nonresident | 4 | 20 | 0 | 0 | 0 | 0 | 4 | 20 | 0 | 0.0 | 0.0% |
| Total | 27 | 238 | 1 | 10 | 192 | 0 | 37 | 430 | 1 | 430.0 | 2.7% |
| 12. Alpine | | | | | | | | | | | |
| Resident | 32 | 232 | 7 | 0 | 0 | 0 | 32 | 232 | 7 | 33.1 | 21.9% |
| Nonresident | 2 | 7 | 0 | 3 | 8 | 0 | 5 | 15 | 0 | 0.0 | 0.0% |
| Total | 34 | 239 | 7 | 3 | 8 | 0 | 37 | 247 | 7 | 35.3 | 18.9% |
| 13. Wasatch | | | | | | | | | | | |
| Resident | 9 | 73 | 2 | 5 | 48 | 0 | 14 | 121 | 2 | 60.5 | 14.3% |
| Nonresident | 0 | 0 | 0 | 0 | 0 | 0 | 0 | 0 | 0 | 0.0 | 0.0% |
| Total | 9 | 73 | 2 | 5 | 48 | 0 | 14 | 121 | 2 | 60.5 | 14.3% |

TABLE 1-A (Continued)

# MOUNTAIN LION 2012-2013 HARVEST, HUNTING PRESSURE, HUNTER SUCCESS BY HUNT AREA

| HUNT | September 1 to December 31, 2012 | | | January 1 to April 30, 2013 | | | TOTAL | | | DAYS/ | HUNTER |
|---|---|---|---|---|---|---|---|---|---|---|---|
| AREA | HUNTERS | DAYS | HARVEST | HUNTERS | DAYS | HARVEST | HUNTERS | DAYS | HARVEST | HARVEST | SUCCESS |
| 14. Lincoln | | | | | | | | | | | |
| Resident | 55 | 500 | 5 | 10 | 144 | 0 | 65 | 644 | 5 | 128.8 | 7.7% |
| Nonresident | 9 | 22 | 4 | 5 | 19 | 0 | 14 | 41 | 4 | 10.3 | 28.6% |
| Total | 64 | 522 | 9 | 15 | 163 | 0 | 79 | 685 | 9 | 76.1 | 11.4% |
| 15. Kaycee | | | | | | | | | | | |
| Resident | 82 | 373 | 4 | 43 | 63 | 7 | 125 | 436 | 11 | 39.6 | 8.8% |
| Nonresident | 13 | 58 | 1 | 5 | 40 | 4 | 18 | 98 | 5 | 19.6 | 27.8% |
| Total | 95 | 431 | 5 | 48 | 103 | 11 | 143 | 534 | 16 | 33.4 | 11.2% |
| 16. Gas Hills | | | | | | | | | | | |
| Resident | 36 | 296 | 1 | 29 | 111 | 2 | 65 | 407 | 3 | 135.7 | 4.6% |
| Nonresident | 2 | 11 | 0 | 3 | 16 | 0 | 5 | 27 | 0 | 0.0 | 0.0% |
| Total | 38 | 307 | 1 | 32 | 127 | 2 | 70 | 434 | 3 | 144.7 | 4.3% |
| 17. Piney | | | | | | | | | | | |
| Resident | 36 | 250 | 3 | 5 | 67 | 1 | 41 | 317 | 4 | 79.3 | 9.8% |
| Nonresident | 2 | 11 | 0 | 5 | 5 | 1 | 7 | 16 | 1 | 16.0 | 14.3% |
| Total | 38 | 261 | 3 | 10 | 72 | 2 | 48 | 333 | 5 | 66.6 | 10.4% |
| 18. Wind River | | | | | | | | | | | |
| Resident | 5 | 55 | 0 | 0 | 0 | 5 | 5 | 55 | 5 | 11.0 | 100.0% |
| Nonresident | 2 | 15 | 1 | 3 | 5 | 1 | 5 | 20 | 2 | 10.0 | 40.0% |
| Total | 7 | 70 | 1 | 3 | 5 | 6 | 10 | 75 | 7 | 10.7 | 70.0% |
| 19. Northwest | | | | | | | | | | | |
| Resident | 73 | 705 | 5 | 58 | 471 | 8 | 131 | 1,176 | 13 | 90.5 | 9.9% |
| Nonresident | 2 | 2 | 2 | 11 | 40 | 5 | 13 | 42 | 7 | 6.0 | 53.8% |
| Total | 75 | 707 | 7 | 69 | 511 | 13 | 144 | 1,218 | 20 | 60.9 | 13.9% |
| 20. Grass Creek | | | | | | | | | | | |
| Resident | 23 | 155 | 11 | 5 | 10 | 0 | 28 | 165 | 11 | 15.0 | 39.3% |
| Nonresident | 13 | 42 | 2 | 0 | 0 | 0 | 13 | 42 | 2 | 21.0 | 15.4% |
| Total | 36 | 197 | 13 | 5 | 10 | 0 | 41 | 207 | 13 | 15.9 | 31.7% |
| 21. Shell | | | | | | | | | | | |
| Resident | 59 | 737 | 2 | 10 | 14 | 0 | 69 | 751 | 2 | 375.5 | 2.9% |
| Nonresident | 20 | 91 | 3 | 19 | 70 | 8 | 39 | 161 | 11 | 14.6 | 28.2% |
| Total | 79 | 828 | 5 | 29 | 84 | 8 | 108 | 912 | 13 | 70.2 | 12.0% |
| 22. Ten Sleep | | | | | | | | | | | |
| Resident | 68 | 364 | 1 | 48 | 106 | 4 | 116 | 470 | 5 | 94.0 | 4.3% |
| Nonresident | 7 | 22 | 1 | 5 | 13 | 6 | 12 | 35 | 7 | 5.0 | 58.3% |
| Total | 75 | 386 | 2 | 53 | 119 | 10 | 128 | 505 | 12 | 42.1 | 9.4% |
| 23. Sheridan | | | | | | | | | | | |
| Resident | 73 | 741 | 4 | 10 | 38 | 4 | 83 | 779 | 8 | 97.4 | 9.6% |
| Nonresident | 22 | 93 | 11 | 5 | 8 | 1 | 27 | 101 | 12 | 8.4 | 44.4% |
| Total | 95 | 834 | 15 | 15 | 46 | 5 | 110 | 880 | 20 | 44.0 | 18.2% |
| 24. Northeast | | | | | | | | | | | |
| Resident | 64 | 368 | 5 | 24 | 139 | 2 | 88 | 507 | 7 | 72.4 | 8.0% |
| Nonresident | 0 | 0 | 0 | 3 | 19 | 1 | 3 | 19 | 1 | 19.0 | 33.3% |
| Total | 64 | 368 | 5 | 27 | 158 | 3 | 91 | 526 | 8 | 65.8 | 8.8% |
| 25. Hartville | | | | | | | | | | | |
| Resident | 9 | 14 | 3 | 0 | 0 | 0 | 9 | 14 | 3 | 4.7 | 33.3% |
| Nonresident | 0 | 0 | 0 | 0 | 0 | 0 | 0 | 0 | 0 | 0.0 | 0.0% |
| Total | 9 | 14 | 3 | 0 | 0 | 0 | 9 | 14 | 3 | 4.7 | 33.3% |
| 26. Greys River | | | | | | | | | | | |
| Resident | 14 | 77 | 4 | 10 | 63 | 1 | 24 | 140 | 5 | 28.0 | 20.8% |
| Nonresident | 11 | 53 | 4 | 0 | 0 | 1 | 11 | 53 | 5 | 10.6 | 45.5% |
| Total | 25 | 130 | 8 | 10 | 63 | 2 | 35 | 193 | 10 | 19.3 | 28.6% |
| 27. Casper Mountain | | | | | | | | | | | |
| Resident | 23 | 250 | 1 | 24 | 130 | 2 | 47 | 380 | 3 | 126.7 | 6.4% |
| Nonresident | 0 | 0 | 0 | 0 | 0 | 0 | 0 | 0 | 0 | 0.0 | 0.0% |
| Total | 23 | 250 | 1 | 24 | 130 | 2 | 47 | 380 | 3 | 126.7 | 6.4% |

TABLE 1-A (Continued)

# MOUNTAIN LION 2012-2013 HARVEST, HUNTING PRESSURE, HUNTER SUCCESS BY HUNT AREA

| HUNT | September 1 to December 31, 2012 | | | January 1 to April 30, 2013 | | | TOTAL | | | DAYS/ | HUNTER |
|---|---|---|---|---|---|---|---|---|---|---|---|
| AREA | HUNTERS | DAYS | HARVEST | HUNTERS | DAYS | HARVEST | HUNTERS | DAYS | HARVEST | HARVEST | SUCCESS |
| 28. Crowheart Butte | | | | | | | | | | | |
| Resident | 27 | 246 | 0 | 14 | 178 | 1 | 41 | 424 | 1 | 424.0 | 2.4% |
| Nonresident | 4 | 15 | 0 | 0 | 0 | 0 | 4 | 15 | 0 | 0.0 | 0.0% |
| Total | 31 | 261 | 0 | 14 | 178 | 1 | 45 | 439 | 1 | 439.0 | 2.2% |
| 29. Hoback | | | | | | | | | | | |
| Resident | 27 | 309 | 1 | 5 | 53 | 2 | 32 | 362 | 3 | 120.7 | 9.4% |
| Nonresident | 2 | 7 | 2 | 11 | 62 | 1 | 13 | 69 | 3 | 23.0 | 23.1% |
| Total | 29 | 316 | 3 | 16 | 115 | 3 | 45 | 431 | 6 | 71.8 | 13.3% |
| 30. Sundance | | | | | | | | | | | |
| Resident | 91 | 541 | 10 | 5 | 5 | 0 | 96 | 546 | 10 | 54.6 | 10.4% |
| Nonresident | 7 | 20 | 3 | 3 | 5 | 0 | 10 | 25 | 3 | 8.3 | 30.0% |
| Total | 98 | 561 | 13 | 8 | 10 | 0 | 106 | 571 | 13 | 43.9 | 12.3% |
| 31. Elk Mountain | | | | | | | | | | | |
| Resident | 27 | 218 | 3 | 0 | 0 | 4 | 27 | 218 | 7 | 31.1 | 25.9% |
| Nonresident | 2 | 11 | 0 | 0 | 0 | 0 | 2 | 11 | 0 | 0.0 | 0.0% |
| Total | 29 | 229 | 3 | 0 | 0 | 4 | 29 | 229 | 7 | 32.7 | 24.1% |
| 32. Hulett | | | | | | | | | | | |
| Resident | 86 | 1,478 | 24 | 10 | 53 | 0 | 96 | 1,531 | 24 | 63.8 | 25.0% |
| Nonresident | 9 | 75 | 1 | 3 | 3 | 0 | 12 | 78 | 1 | 78.0 | 8.3% |
| Total | 95 | 1,553 | 25 | 13 | 56 | 0 | 108 | 1,609 | 25 | 64.4 | 23.1% |
| Total All Areas | 1,684 | 13,639 | 202 | 655 | 3,898 | 103 | 2,339 | 17,537 | 305 | 57.5 | 13.0% |

Table I-M

# MOUNTAIN LION

## HARVEST

BY MANAGEMENT UNIT

## 2012-2013

| Management Unit | Hunt Area | Total Quota | Total Hunters | Total Days | Total Harvest | Days Per Harvest | Hunter Success |
|---|---|---|---|---|---|---|---|
| ABSAROKA DAU | 19 | 20 | 144 | 1,218 | 20 | 60.9 | 13.9% |
| | 20 | 12 | 41 | 207 | 13 | 15.9 | 31.7% |
| | Totals | 32 | 185 | 1,425 | 33 | 43.2 | 17.8% |
| NORTHCENTRAL | 15 | unl | 143 | 534 | 16 | 33.4 | 11.2% |
| | 21 | 20 | 108 | 912 | 13 | 70.2 | 12.0% |
| | 22 | 25 | 128 | 505 | 12 | 42.1 | 9.4% |
| | 23 | unl | 110 | 880 | 20 | 44.0 | 18.2% |
| | Totals | 45 | 489 | 2,831 | 61 | 46.4 | 12.5% |
| NORTHEAST | 1 | 24 | 169 | 1,527 | 25 | 61.1 | 14.8% |
| | 24 | unl | 91 | 526 | 8 | 65.8 | 8.8% |
| | 30 | 12 | 106 | 571 | 13 | 43.9 | 12.3% |
| | 32 | 25 | 108 | 1,609 | 25 | 64.4 | 23.1% |
| | Totals | 61 | 474 | 4,233 | 71 | 59.6 | 15.0% |
| SOUTHEAST | 5 | 12 | 101 | 431 | 12 | 35.9 | 11.9% |
| | 6 | 21 | 208 | 1,919 | 18 | 106.6 | 8.7% |
| | 7 | 14 | 74 | 597 | 11 | 54.3 | 14.9% |
| | 8 | 10 | 69 | 545 | 7 | 77.9 | 10.1% |
| | 9 | 12 | 47 | 235 | 3 | 78.3 | 6.4% |
| | 10 | 7 | 40 | 268 | 3 | 89.3 | 7.5% |
| | 16 | 6 | 70 | 434 | 3 | 144.7 | 4.3% |
| | 25 | 3 | 9 | 14 | 3 | 4.7 | 33.3% |
| | 27 | unl | 47 | 380 | 3 | 126.7 | 6.4% |
| | 31 | 11 | 29 | 229 | 7 | 32.7 | 24.1% |
| | Totals | 96 | 694 | 5,052 | 70 | 72.2 | 10.1% |
| SOUTHWEST | 11 | 2 | 37 | 430 | 1 | 430.0 | 2.7% |
| | 12 | 6 | 37 | 247 | 7 | 35.3 | 18.9% |
| | 13 | 5 | 14 | 121 | 2 | 60.5 | 14.3% |
| | Totals | 13 | 88 | 798 | 10 | 79.8 | 11.4% |
| WINDRIVER DAU | 3 | 12 | 60 | 421 | 10 | 42.1 | 16.7% |
| | 4 | 8 | 54 | 343 | 8 | 42.9 | 14.8% |
| | 18 | 12 | 10 | 75 | 7 | 10.7 | 70.0% |
| | 28 | 3 | 45 | 439 | 1 | 439.0 | 2.2% |
| | Totals | 35 | 169 | 1,278 | 26 | 49.2 | 15.4% |
| THE REST OF THE STATE | 2 | 5 | 33 | 278 | 4 | 69.5 | 12.1% |
| | 14 | 15 | 79 | 685 | 9 | 76.1 | 11.4% |
| | 17 | 9 | 48 | 333 | 5 | 66.6 | 10.4% |
| | 26 | 15 | 35 | 193 | 10 | 19.3 | 28.6% |
| | 29 | 6 | 45 | 431 | 6 | 71.8 | 13.3% |
| | Totals | 50 | 240 | 1,920 | 34 | 56.5 | 14.2% |
| | Total All Units | 332 | 2,339 | 17,537 | 305 | 57.5 | 13.0% |

Table IV

# MOUNTAIN LION

## License Data Summary

## 2012-2013

| | Licenses Sold* | Number Surveyed | Number Usable (hunters and nonhunters) | Response Rate (# Usable/# Surveyed) |
|---|---|---|---|---|
| Resident | 3,167 | 1,777 | 539 | 30.3% |
| Nonresident | 277 | 223 | 108 | 48.4% |
| Total | 3,444 | 2,000 | 647 | 32.4% |

*NOTE: Number of licenses sold as of 4/30/2013

**WYOMING GAME AND FISH COMMISSION**

**CHAPTER 42**

**MOUNTAIN LION HUNTING SEASONS**

**Section 1. Authority.** This regulation is promulgated by authority of W.S. §23-1-302 and W.S. §23-2-101(d).

**Section 2. Definitions.** For the purpose of this regulation, definitions shall be as set forth in Title 23, Wyoming Statutes and the Commission also adopts the following definitions:

(a) "Biological year" means twelve (12) consecutive months from September 1 to August 31.

(b) "Kitten" means any mountain lion less than one (1) year of age.

(c) "Mortality" means any legal or illegal human caused mountain lion death, excluding mountain lions taken by the Department, mountain lions taken under the authority of W.S. §23-3-115(a) and known natural and accidental mountain lion deaths.

(d) "Reduced price mountain lion license" means a license which may be authorized in specific hunt areas allowing a person to take a mountain lion in addition to what may be taken on a full price mountain lion license.

**Section 3. Hunting Seasons Established.** There shall be open seasons for the hunting of mountain lion as set forth in this regulation. This regulation shall remain in effect until modified or repealed by the Commission.

**Section 4. Hunting Regulations.**

(a) Mountain lions shall only be taken during open seasons by the use of legal firearms or archery equipment, except as otherwise provided by State statute and Commission regulations.

(b) Open Hours for Taking of Mountain Lions. Mountain lions shall only be taken one-half (1/2) hour before sunrise to one-half (1/2) hour after sunset.

(c) Use of Dogs. Dogs may be used to take mountain lions during the open season.

(d) After a mountain lion has been pursued, treed, cornered or held at bay, a properly licensed person shall immediately harvest or release the mountain lion. No person shall in any manner restrict or hinder the mountain lion's ability to escape for the purpose of allowing a person who was not present at the time the mountain lion was treed to arrive and take the mountain lion.

(e) Bag and Possession Limits. The bag and possession limit for any person with a proper license shall be one (1) mountain lion during any one (1) calendar year (January 1-December 31), except as otherwise provided in this Section. Hunters may take any mountain lion, except kittens and female mountain lions with kittens at side.

(f) Reduced price mountain lion licenses. A person may receive a maximum of one (1) full price mountain lion license and a maximum of one (1) reduced price mountain lion license during any one (1) calendar year. A person shall possess and exhibit a full price mountain lion license for the current calendar year in order to receive a reduced price mountain lion license for the same calendar year.

(g) Reduced price mountain lion licenses are valid only in hunt areas 5, 8, 9, 12, 15, 16, 19, 24, and 27.

(h) Registering Kills. Hunters taking mountain lions shall retain the pelt and skull from each mountain lion taken for registration purposes. Even if the skull is damaged, it shall accompany the pelt. Visible external evidence of sex shall remain naturally attached to the pelt. Within three (3) days (seventy-two (72) hours) after taking a mountain lion, the licensee shall present the pelt and skull to a district game warden, district wildlife biologist, or Department personnel at a Department Regional Office during business hours for registration. The pelt and skull shall be presented in an unfrozen condition in order to allow collection of two (2) premolar teeth to be utilized to determine the age of the mountain lion and to allow examination of the pelt to determine the sex of the mountain lion. At the time of registration, the licensee shall furnish the Department with the date of kill, the location of the site of kill to include section, township and range, or UTM coordinates.

(i) Any person who makes a false statement on the registration form regarding the date the mountain lion was taken or the hunt area in which it was taken shall be in violation of this regulation and, such violation shall be punishable as provided by Title 23, Wyoming statutes for violation of Commission regulations.

(j) Hunt Areas, Season Dates and Limitations.

| **Hunt Area** | **Dates of Seasons** | **Mortality Quota** |
|---|---|---|
| 1 | Sep. 1 - Mar. 31 | 24 |
| 2 | Sep. 1 - Mar. 31 | 5 |
| 3 | Sep. 1 - Mar. 31 | 12 |
| 4 | Sep. 1 - Mar. 31 | 8 |
| 5 | Sep. 1 - Mar. 31 | 12 - See Section 4(g) |
| 6 | Sep. 1 - Apr. 30 | 21 |
| 7 | Sep. 1 - Mar. 31 | 14 |
| 8 | Sep. 1 - Mar. 31 | 10 - See Section 4(g) |
| 9 | Sep. 1 - Mar. 31 | **12** - See Section 4(g) |
| 10 | Sep. 1 - Mar. 31 | 7 |
| 11 | Sep. 1 - Mar. 31 | 2 |
| 12 | Sep. 1 - Mar. 31 | 6 - See Section 4(g) |
| 13 | Sep. 1 - Mar. 31 | 5 |
| 14 | Sep. 1 - Mar. 31 | 15 |
| 15 | Sep. 1 - Aug. 31 | Unlimited - See Section 4(g) |
| 16 | Sep. 1 - Mar. 31 | 6 - See Section 4(g) |
| 17 | Sep. 1 - Mar. 31 | 9 |
| 18 | Sep. 1 - Mar. 31 | 12 |
| 19 | Sep. 1 - Mar. 31 | 20 - See Section 4(g) |
| 20 | Sep. 1 - Mar. 31 | 12 |
| 21 | Sep. 1 - Mar. 31 | 20 |
| 22 | Sep. 1 - Aug. 31 | 25 |
| 23 | Sep. 1 - Mar. 31 | 20 |
| 24 | Sep. 1 - Mar. 31 | Unlimited - See Section 4(g) |
| 25 | Sep. 1 - Mar. 31 | 3 |
| 26 | Sep. 1 - Mar. 31 | 15 |
| 27 | Sep. 1 - Aug. 31 | Unlimited - See Section 4(g) |
| 28 | Sep. 1 - Mar. 31 | 3 |
| 29 | Sep. 1 - Mar. 31 | 6 |

| Hunt Area | Dates of Seasons | Mortality Quota |
|---|---|---|
| 30 | Sep. 1 - Mar. 31 | 12 |
| 31 | Sep. 1 - Mar. 31 | 11 |
| 32 | Sep. 1 – Mar. 31 | 25 |

(k) Area Mortality Quota Limitation. The mountain lion season in a hunt area shall close when the mortality quota is reached. If the mortality quota is not reached, the season shall close upon the date specified in subsection (j) of this Section. Mortality quotas shall be for fall through spring. It is the hunter's responsibility to confirm that the hunt area he intends to hunt is open. The status of hunt area closures is available by calling toll free 1-800-264-1280 twenty-four (24) hours a day.

**Section 5. Archery Regulations.** Mountain lions may be taken with archery equipment in all areas as set forth in Section 4 of this Chapter.

**Section 6.** Hunt Area Descriptions.

(a) Area and Number

**Area 1. Bearlodge.** Beginning where Wyoming State Highway 24 crosses the Wyoming-South Dakota state line; southerly along said line to U.S. Highway 85; southwesterly along said highway to Wyoming Highway 585; northwesterly along said highway to Interstate Highway 90; westerly along said highway to U.S. Highway 14 at the town of Sundance; northwesterly along said highway to Wyoming State Highway 24; northerly and easterly along said highway to the Wyoming-South Dakota state line.

**Area 2. Teton.** Beginning where the Continental Divide crosses the southern boundary of Yellowstone National Park; southerly along said divide to the Union Pass Road (U.S.F.S. Road 600); westerly and southerly along said road to the Darwin Ranch Road (U.S.F.S. Road 620); westerly along said road to the divide between the Green River and the Gros Ventre River; southwesterly along said divide to the divide between the Gros Ventre River and the Hoback River at Hodges Peak; westerly along said divide to the divide between Flat Creek and the Granite Creek; southwesterly along said divide to Cache Peak; northerly along the divide between Flat Creek and Cache Creek at Jackson Peak; westerly along the ridge between Cache Creek and Twin Creeks to the Bridger-Teton National Forest/National Elk Refuge Boundary; southwesterly along the National Elk Refuge boundary to where Flat Creek crosses U. S. Highway 26-89-191 at the north edge of the town of Jackson; southwesterly along said highway to Wyoming Highway 22; westerly along said highway to the Wyoming-Idaho state line; northerly along said line to the south boundary of Yellowstone National Park; easterly along said boundary to the Continental Divide, excluding Grand Teton National Park and the National Elk Refuge.

**Area 3. Bridger.** Beginning where the Union Pass Road (U.S.F.S. Road 600) crosses the Continental Divide; southeasterly along said divide to U.S. Highway 28; southwesterly along said highway to U.S. Highway 191; northerly along said highway to the divide between the Green River and the Hoback River (Hoback Rim); northerly along said divide to the divide between the Green River and the Gros Ventre River at Hodges Peak; northeasterly along said divide to the Darwin Ranch Road (U.S.F.S. Road 620); easterly along said road to the Union Pass Road (U.S.F.S. Road 600); northerly and easterly along said road to the Continental Divide.

**Area 4. Popo Agie.** Beginning where Wyoming Highway 135 crosses the southern boundary of the Wind River Reservation; southerly along said highway to U.S. Highway 287; easterly along said highway to the Sweetwater River; southwesterly up said river to Wyoming Highway 28; southwesterly along said highway to the Continental Divide; northwesterly along said divide to the south boundary of the Wind River Reservation; easterly along said boundary to Wyoming Highway 135.

**Area 5. Iron Mountain.** Beginning where Interstate Highway 25 crosses the Wyoming-Colorado state line; westerly along said line to U.S. Highway 287; northerly along said highway to Wyoming Highway 34; northerly and easterly along said highway to Interstate Highway 25; southerly along said highway to the Wyoming-Colorado state line.

**Area 6. Laramie Peak.** Beginning where Interstate Highway 25 crosses the North Platte River at the city of Douglas; southerly along said highway to Wyoming Highway 34; westerly along said highway to U.S. Highway 287; northerly and westerly along said highway to Wyoming Highway 487; northerly and westerly along said highway to the Lone Tree Road (B.L.M. Road 3141); northerly along said road to the Spring Creek Road; easterly to the Bates Creek Road (Natrona County Road 402); northeasterly along said road to the Squaw Springs Trail Road; northeasterly along said road to U.S.F.S. Road 660; southeasterly along said road to Curry Creek; northwesterly down said creek to Deer Creek; northeasterly down said creek to the confluence of Deer Creek and the North Platte River; easterly down said river to Interstate Highway 25.

**Area 7. South Snowy Range.** Beginning at the city of Laramie and U.S. Highway 287; southerly along said highway to the Wyoming-Colorado state line; westerly along said line to Wyoming Highway 230 (west of the North Platte River); northerly along said highway to Wyoming Highway 130; easterly along said highway to the city of Laramie.

**Area 8. Seminoe.** Beginning at the junction of Wyoming Highway 220 and Wyoming Highway 487; southerly along Wyoming Highway 487 to U.S. Highway 287; westerly along said highway to Interstate Highway 80; westerly along said highway to U.S. Highway 287 in the city of Rawlins; northerly along said highway to Wyoming Highway 220; northeasterly along said highway to Wyoming Highway 487.

**Area 9. Sierra Madre.** Beginning at the junction of Interstate Highway 80 and Wyoming Highway 130; southerly along Wyoming Highway 130 to Wyoming Highway 230; southeasterly along said highway to the Wyoming-Colorado state line; westerly along said line to the Continental Divide; northerly along said divide to the Sage Creek Road (Carbon County Road 401); northerly along said road to Wyoming Highway 71; northerly along said highway to Interstate Highway 80; easterly along said highway to Wyoming Highway 130.

**Area 10. Haystacks.** Beginning at the junction of Interstate Highway 80 and Wyoming Highway 789; easterly along Interstate Highway 80 to the junction of Wyoming Highway 71; southerly along said highway to the Sage Creek Road (Carbon County Road 401); southerly along said road to the Continental Divide at Middlewood Hill; southerly along said divide to the Wyoming-Colorado state line; westerly along said line to Wyoming Highway 789; northerly along said highway to Interstate Highway 80.

**Area 11. Red Desert.** Beginning at the junction of Wyoming Highway 73 and U.S. Highway 287; southerly along U.S. Highway 287 to Interstate Highway 80; westerly along said highway to the Green River; northerly up said river to Big Sandy River; northeasterly up said river to U.S. Highway 191; southerly along said highway to Wyoming Highway 28; northeasterly along said highway to the Sweetwater River; northeasterly down said river to U.S. Highway 287; easterly along said highway to the Bison Basin Road; southerly along said road to the Alkali Creek Road (B.L.M. 2317); easterly along said road to the Wamsutter-Crooks Gap Road; southerly along said road to the Bairoil Road (Sweetwater County Road 22); easterly along said road to Wyoming Highway 73; easterly along said highway to U.S. Highway 287.

**Area 12. Flaming Gorge.** Beginning at the junction of Interstate Highway 80 and Wyoming Highway 789; southerly along said highway to the Wyoming-Colorado state line; westerly along said line to the Wyoming-Utah state line; westerly along said line to Flaming Gorge Reservoir and the Green River; northerly up said river to Interstate Highway 80; easterly along said highway to the junction of Wyoming Highway 789.

**Area 13. Wasatch.** Beginning where Interstate Highway 80 crosses the Green River; southerly down said river to the Wyoming-Utah state line; westerly and northerly along said line to Interstate Highway 80; easterly along said highway to the Green River.

**Area 14. Lincoln.** Beginning where the Green River crosses Interstate Highway 80; westerly along said highway to the Wyoming-Utah state line; northerly along said line to the Wyoming-Idaho state line; northerly along said line to the divide between the Salt River and Bear River; easterly along said divide to the divide between the Salt River and the Smiths Fork River; northeasterly along said divide to Commissary Ridge; southeasterly along said ridge to the head of LaBarge Creek; southeasterly down said creek to the Green River; southeasterly down said river to Interstate Highway 80.

**Area 15. Kaycee.** Beginning at the junction of U.S. Highway 16 and Interstate Highway 25 at the town of Buffalo; southerly along Interstate Highway 25 to U.S. Highway 20-26 at the city of Casper; westerly along said highway to the town of Waltman and the Waltman-Arminto Road (Natrona County Road 104); northerly along said road to the Buffalo Creek Road (Natrona County Road 105); northeasterly along said road to the Big Horn Mountain Divide Road/Hazelton Road (Natrona County Road 109-Washakie County Road 81-Johnson County Road 3); northerly along said road to the Gold Mine Road (U.S.F.S. Road 452); northerly along said road to the Canyon Creek Road (U.S.F.S. Road 25); northerly along said road to U.S. Highway 16; northeasterly along said highway to Interstate Highway 25.

**Area 16. Gas Hills.** Beginning at the city of Casper and Wyoming Highway 220; southwesterly along said highway to U.S. Highway 287; southerly along said highway to Wyoming Highway 73; westerly along said highway to the Bairoil Road (Sweetwater County Road 22); westerly along said road to the Wamsutter-Crooks Gap Road (Sweetwater County Road 23N and Fremont County Road 318); northerly along said road to the Three Forks-Atlantic City Road (B.L.M. Road 2317); westerly along said road to the Bison Basin Road (Fremont County Road 281 and B.L.M. Road 3221); northerly along said road to U.S. Highway 287; westerly along said highway to Wyoming Highway 135; northerly along said highway to the boundary of the Wind River Reservation; easterly and northerly along said boundary to U.S. Highway 20-26; easterly along said highway to Wyoming Highway 220 in the city of Casper.

**Area 17. Piney.** Beginning where U.S. Highway 191 crosses the Green River; southeasterly along said highway to the Big Sandy River; southwesterly down said river to the Green River; northerly up said river to LaBarge Creek; northwesterly up said creek to the Greys River Road at Tri Basin Divide; northerly along said road to the divide between the Green River and the Greys River; easterly and northerly along said divide to the divide between the Green River and the Hoback River (Hoback Rim); easterly along said divide to U.S. Highway 191; southerly along said highway to the Green River.

**Area 18. Wind River.** All of the drainage of the Wind River, which lies west of the west boundary of the Wind River Reservation.

**Area 19. Northwest.** Beginning where the Big Horn River crosses the Wyoming-Montana state line; southerly up said river to Dry Creek; southwesterly up said creek to the South Fork of Dry Creek; southwesterly up said creek, past the Halfway House historical marker on Wyoming Highway 120, to the divide between Meeteetse Creek and Sage Creek; westerly along said divide to the divide between the Greybull River and the South Fork of the Shoshone River; southwesterly along said divide to the divide between the South Fork of the Shoshone River and the Wind River; westerly along said divide to the Continental Divide; northwesterly along said divide to the south boundary of Yellowstone National Park; easterly then northerly along said boundary to the Wyoming-Montana state line; easterly along said line to the Big Horn River.

**Area 20. Grass Creek.** Beginning where Dry Creek flows into the Big Horn River; southerly up said river to the north boundary of the Wind River Reservation; westerly along said boundary to the divide between the Wood River and Wind River; northwesterly along said divide to the divide between the

Greybull River and the Wind River; northwesterly along said divide to the divide between the Greybull River and the South Fork of the Shoshone River; northeasterly along said divide to the divide between Meeteetse Creek and Sage Creek; easterly along said divide to the head of the South Fork of Dry Creek; northeasterly down said creek, past the Halfway House historical maker on Wyoming Highway 120, to Dry Creek; northeasterly down said creek to the Big Horn River; and all non-Indian fee title lands in that portion of Hot Springs County within the exterior boundaries of the Wind River Reservation.

**Area 21. Shell.** Beginning where the Big Horn Mountain Divide crosses the Wyoming-Montana state line; southerly along said divide to U.S. Highway 16; westerly along said highway to the Big Horn River; northerly down said river to the Wyoming-Montana state line; easterly along said line to the Big Horn Mountain Divide.

**Area 22. Ten Sleep.** Beginning at the junction of U.S. Highway 16 and the Canyon Creek Road (U.S.F.S. Road 25); southerly along said road to the Gold Mine Road (U.S.F.S. Road 452); southerly along said road to the Big Horn Mountain Divide Road-Hazelton Road (Johnson County Road 3-Washakie County Road 81-Natrona County Road 109); southerly along said road to the Buffalo Creek Road (Natrona county Road 105); southwesterly along said road to the Waltman-Arminto Road (Natrona County Road 104); southerly along said road to the town of Waltman and U.S. Highway 20-26; westerly along said highway to the east boundary of the Wind River Reservation; northerly then westerly along said boundary to the Big Horn River; northerly down said river to U.S. Highway 16; easterly along said highway to the Canyon Creek Road (U.S.F.S. Road 25). Also included are all lands of the Wind River Reservation within the Bureau of Reclamation Riverton and Boysen Unit boundaries and Boysen State Park, excluding Indian sole occupancy lands north of Cottonwood Creek.

**Area 23. Sheridan.** Beginning where Interstate Highway 90 crosses the Wyoming-Montana state line; southerly along said highway to Interstate Highway 25; southerly along said highway to U.S. Highway 16; southwesterly along said highway to the Big Horn Mountain Divide at Powder River Pass; northerly along said divide to the Wyoming-Montana state line; easterly along said line to Interstate Highway 90.

**Area 24. Rochelle.** Beginning where the Rocky Point Road (Crook County Road 145) crosses the Wyoming-Montana state line; southerly along said road to the "D" Road (Crook County Road 68); southerly along said road to Interstate Highway 90; easterly along said highway to U.S. Highway 16; southeasterly along said highway to the Wyoming-South Dakota state line; southerly along said line to the Wyoming-Nebraska state line; southerly along said line to U.S. Highway 20; westerly along said highway to Interstate Highway 25; northwesterly along said highway to the North Platte River at the town of Douglas; westerly along said river to the city of Casper and Interstate Highway 25; northerly along said highway to Interstate Highway 90; northerly along said highway to the Wyoming-Montana state line; easterly along said line to the Rocky Point Road (Crook County Road 145).

**Area 25. Hartville.** Beginning where U.S. Highway 20 crosses the Wyoming-Nebraska state line; southerly along said line to the Wyoming-Colorado state line; westerly along said line to Interstate Highway 25; northerly along said highway to U.S. Highway 20; easterly along said highway to the Wyoming-Nebraska state line.

**Area 26. Greys River.** Beginning at the Wyoming-Idaho state line on the Snake River; easterly up said river to Bailey Creek; southeasterly up said creek to Dry Wash Draw; easterly up said draw to the divide between Bailey Creek and Willow Creek (Greyback Ridge); southerly along said divide to the divide between the Greys River and Willow Creek; southerly along said divide to the divide between the Greys River and the Hoback River; southerly along said divide to the divide between the Greys River and the Green River; southerly and westerly along said divide to the Greys River Road at the Tri Basin Divide; southerly along said road to La Barge Creek; northwesterly up said creek to Commissary Ridge; northwesterly along said ridge to the divide between the Salt River and the Smiths Fork River; southwesterly along said divide to the divide between the Salt river and the Bear River; westerly along said divide to the Wyoming-Idaho state line; northerly along said line to the Snake River.

**Area 27. Casper Mountain.** Beginning at the confluence of the North Platte River and Deer Creek at the town of Glenrock; southerly up said creek to Curry Creek; southeasterly up said creek to U.S.F.S. Road 660; northwesterly along said road to its termination at the Squaw Springs Trail Road; southwesterly along said road to the Bates Creek Road (Natrona County Road 402); southwesterly along said road to the Spring Creek Road; westerly along said road to the Lone Tree Road (B.L.M. Road 3141); southerly along said road to Wyoming Highway 487; northerly and westerly along said highway to Wyoming Highway 220; northerly and easterly along said highway to the Casper city limits; northerly along said city limits to the North Platte River; easterly along said river to Deer Creek.

**Area 28. Crowheart Butte.** All non-Indian owned fee title land within the exterior boundaries of the Wind River Reservation excluding Mountain Lion Hunt Area 22, those areas of the Spence and Moriarity Wildlife Management Area that lie east of the East Fork of the Wind River, and those lands within Hot Springs County.

**Area 29. Hoback.** Beginning where U.S. Highway 191 crosses Flat Creek at the north edge of the town of Jackson; due east to the National Elk Refuge boundary; easterly along said boundary to the Bridger-Teton National Forest boundary and the ridge between Twin Creeks and Cache Creek; easterly along said ridge to Jackson Peak; southerly along the divide between Flat Creek and Cache Creek to Cache Peak; easterly along the divide between Flat Creek and Granite Creek to Pyramid Peak; southerly along the divide between the Gros Ventre River and the Hoback River to Steamboat Peak; southeasterly along said divide to the divide between the Green River and the Hoback River at Hodges Peak; southeasterly along the divide between the Hoback River and Green River; southwesterly along said divide to the divide between the Greys River and Hoback River; northeasterly and westerly along said divide to the divide between the Greys River and Willow Creek; northerly along said divide to the divide between the Bailey Creek and Willow Creek (Greyback Ridge); northerly along said divide to Dry Wash Draw; westerly down said draw to Baily Creek; northwesterly down said creek to the Snake River; southerly and westerly down the Snake River to the Wyoming-Idaho state line; northerly along said line to Wyoming Highway 22; easterly along said highway to U.S. Highway 191; northeasterly along said highway to Flat Creek.

**Area 30. Newcastle.** Beginning where U.S. Highway 85 crosses the Wyoming-South Dakota state line; southerly along said line to U.S. Highway 16; northwesterly along said highway to the town of Moorcroft and Interstate Highway 90; easterly along said highway to the town of Sundance and Wyoming State Highway 585; southeasterly along said highway to U.S. Highway 85; northerly along said highway to the Wyoming-South Dakota state line.

**Area 31. Elk Mountain.** Beginning at the city of Laramie and Wyoming Highway 130; westerly then northerly along said highway to U.S. Highway 287; easterly and southerly along said highway to the city of Laramie.

**Area 32. Hulett.** Beginning where the Montana-Wyoming state lines crosses the Rocky Point Road (Crook County Road 145); easterly along said line to where the Montana, Wyoming and South Dakota state lines meet; southerly along the Wyoming-South Dakota state line to Wyoming State Highway 24; westerly and southerly along said highway to U.S. Highway 14; southeasterly along said highway to the town of Sundance and Interstate Highway 90; westerly along said highway to the town of Moorcroft and the D-Road (Crook County Road 68); northerly along said road to the Rocky Point Road in Campbell County; northerly along said road to the Wyoming-Montana state line.

**Section 7. Violation of Commission Regulations.** Failure to abide by the provisions of this regulation shall be punishable as provided by Wyoming statutes for violation of Commission regulations.

**Section 8. Savings Clause.** If any provision of this regulation shall be held to be illegal or unconstitutional, such a ruling shall not affect other provisions of this regulation which can be given effect

without the illegal or unconstitutional provision; and, to this end, the provisions of the regulation shall be severable.

WYOMING GAME AND FISH COMMISSION

By: _____
Aaron Clark, President

Dated: July 10, 2012

# 2010 MOUNTAIN LION HUNT AREAS

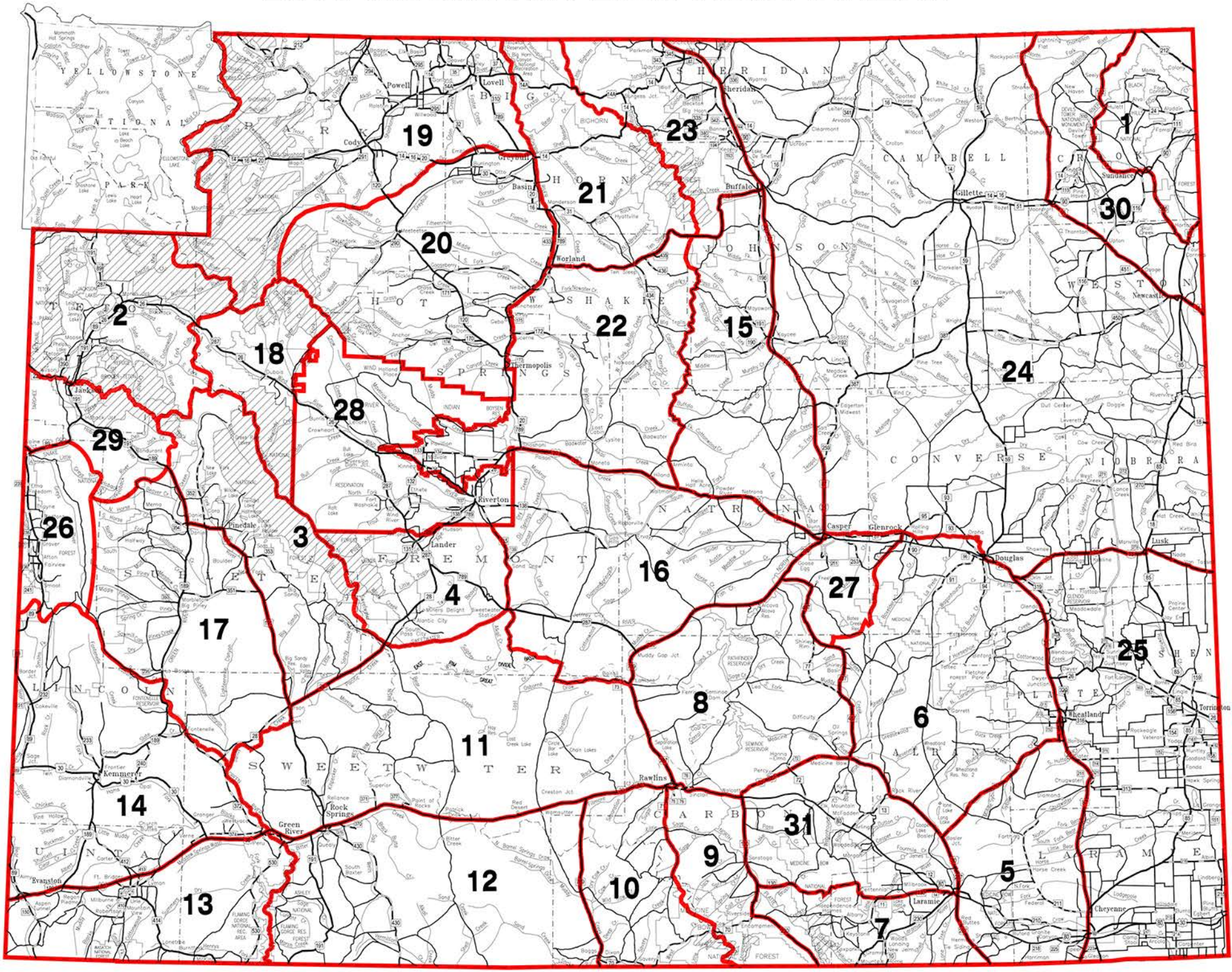


THIS MAP IS FOR GENERAL REFERENCE ONLY. Please use the written boundary descriptions in this regulation for detailed boundary information. Note: Wilderness area, nonresidents must have guides.

TABLE I

# GRAY WOLF

## HARVEST STATEWIDE

BY TOTAL HUNTERS

## 2012

| | LICENSES SOLD | NUMBER ACTIVE HUNTERS | TOTAL HARVEST | TOTAL RECREATION DAYS | HUNTER SUCCESS | DAYS/ HARVEST |
|---|---|---|---|---|---|---|
| STATE TOTAL | 4287 | 3403 | 42 | 25169 | 1% | 599.3 |
| RESIDENT | 4102 | 3249 | 39 | 24329 | 1% | 623.8 |
| NONRESIDENT | 185 | 154 | 3 | 840 | 2% | 280.0 |

TABLE II

# GRAY WOLF

## TEN YEAR COMPARISON OF HARVEST

## 2012

| | |
|---|---|
| YEAR | 2012* |
| HARVEST | 42 |

*NOTE: 2012 was the first year of gray wolf hunting in Wyoming

TABLE III

# GRAY WOLF

## HARVEST BY METHOD

## 2012

| ARCHERY | FIREARM | TOTAL |
|---|---|---|
| 0% | 100% | 100% |

Table I-A

# GRAY WOLF

## HARVEST, HUNTING PRESSURE, HUNTER SUCCESS

BY HUNT AREA

## 2012

| AREA | | ACTIVE HUNTERS | HUNTER DAYS | HARVEST | DAYS/ HARVEST | HUNTER SUCCESS |
|---|---|---|---|---|---|---|
| 1. Clarks Fork | | | | | | |
| | Resident | 243 | 2001 | 4 | 500.3 | 1.6% |
| | Nonresident | 8 | 61 | 0 | 0.0 | 0.0% |
| | Total | 251 | 2062 | 4 | 515.5 | 1.6% |
| 2. Sunlight | | | | | | |
| | Resident | 459 | 3472 | 8 | 434.0 | 1.7% |
| | Nonresident | 11 | 65 | 0 | 0.0 | 0.0% |
| | Total | 470 | 3537 | 8 | 442.1 | 1.7% |
| 3. Absaroka | | | | | | |
| | Resident | 599 | 4014 | 5 | 802.8 | 0.8% |
| | Nonresident | 63 | 325 | 2 | 162.5 | 3.2% |
| | Total | 662 | 4339 | 7 | 619.9 | 1.1% |
| 4. Greybull | | | | | | |
| | Resident | 371 | 2539 | 3 | 846.3 | 0.8% |
| | Nonresident | 13 | 72 | 0 | 0.0 | 0.0% |
| | Total | 384 | 2611 | 3 | 870.3 | 0.8% |
| 5. Wind River | | | | | | |
| | Resident | 523 | 4286 | 3 | 1428.7 | 0.6% |
| | Nonresident | 4 | 29 | 0 | 0.0 | 0.0% |
| | Total | 527 | 4315 | 3 | 1438.3 | 0.6% |
| 6. Pacific Creek | | | | | | |
| | Resident | 197 | 1368 | 2 | 684.0 | 1.0% |
| | Nonresident | 15 | 74 | 1 | 0.0 | 6.7% |
| | Total | 212 | 1442 | 3 | 480.7 | 1.4% |
| 7. Targhee | | | | | | |
| | Resident | 57 | 478 | 0 | 0.0 | 0.0% |
| | Nonresident | 2 | 10 | 0 | 0.0 | 0.0% |
| | Total | 59 | 488 | 0 | 0.0 | 0.0% |
| 8. Fish Creek | | | | | | |
| | Resident | 277 | 2039 | 8 | 254.9 | 2.9% |
| | Nonresident | 13 | 65 | 0 | 0.0 | 0.0% |
| | Total | 290 | 2104 | 8 | 263.0 | 2.8% |
| 9. Crystal Creek | | | | | | |
| | Resident | 49 | 269 | 2 | 0.0 | 4.1% |
| | Nonresident | 4 | 19 | 0 | 0.0 | 0.0% |
| | Total | 53 | 288 | 2 | 0.0 | 3.8% |
| 10. Rim | | | | | | |
| | Resident | 121 | 781 | 0 | 0.0 | 0.0% |
| | Nonresident | 2 | 6 | 0 | 0.0 | 0.0% |
| | Total | 123 | 787 | 0 | 0.0 | 0.0% |
| 11. Green River | | | | | | |
| | Resident | 220 | 1994 | 3 | 664.7 | 1.4% |
| | Nonresident | 6 | 30 | 0 | 0.0 | 0.0% |
| | Total | 226 | 2024 | 3 | 674.7 | 1.3% |
| 12. Alpine | | | | | | |
| | Resident | 133 | 1088 | 1 | 1088.0 | 0.8% |
| | Nonresident | 13 | 84 | 0 | 0.0 | 0.0% |
| | Total | 146 | 1172 | 1 | 1172.0 | 0.7% |

Table IV

# GRAY WOLF

## License Data Summary

## 2012-2013

| | Licenses Sold | Number Surveyed | Number Usable (hunters and nonhunters) | Response Rate (# Usable/# Surveyed) |
|---|---|---|---|---|
| Resident | 4,102 | 2,856 | 1,205 | 42.2% |
| Nonresident | 185 | 141 | 43 | 30.5% |
| Total | 4,287 | 2,997 | 1,248 | 41.6% |

**WYOMING GAME AND FISH COMMISSION**

**CHAPTER 47**

**GRAY WOLF HUNTING SEASONS**

**Section 1. Authority.** This regulation is promulgated by the authority of W.S. §23-1-101, §23-1-102, §23-1-108, §23-1-302, §23-1-304, §23-2-104, §23-2-303, §23-3-111, §23-3-115 and §23-3-304.

**Section 2. Definitions.** For the purpose of this regulation, definitions shall be as set forth in Title 23, Wyoming Statutes and the Commission also adopts the following definitions:

(a) "Mortality" means any legal or illegal human-caused gray wolf death, excluding gray wolves taken by the Department, gray wolves taken under the authority of W.S. §23-3-115(c), gray wolves taken under Lethal Take Permits and known natural and accidental gray wolf deaths.

**Section 3. Hunting Seasons Established.** There shall be open seasons during 2012 for the hunting of gray wolves as set forth in this regulation. This regulation shall go into effect from and after the date gray wolves are removed from the federal list of experimental nonessential populations, endangered species or threatened species in Wyoming. This regulation shall remain in effect until modified or repealed by the Commission.

**Section 4. Hunting Regulations for Gray Wolves Designated as Trophy Game Animals.**

(a) All gray wolves within the Wolf Trophy Game Management Area and Seasonal Wolf Trophy Game Management Area as described in W.S. §23-1-101(a)(xii)(B)(I) and (II) are designated as trophy game animals. These regulations, and any allowance for hunting, do not apply to lands administered by the National Park Service within Grand Teton National Park or the National Elk Refuge. Gray wolves in Wyoming are designated as predatory animals as defined in W.S. §23-1-101(a)(viii) except for:

(i) Those areas where gray wolves are designated as trophy game animals; and,

(ii) Yellowstone National Park; and,

(iii) The Wind River Reservation, except on non-Indian owned fee titled lands.

(b) Gray wolves shall only be taken during open seasons with legal firearms and archery equipment, except as otherwise provided by Wyoming statutes and Commission regulations.

(c) Open hours for the taking of gray wolves. Gray wolves may only be taken from one-half (1/2) hour before sunrise to one-half (1/2) hour after sunset.

(d) No person, except as authorized by the Department, shall take a gray wolf with the use of or by the aid of radio tracking equipment.

(e) Bag and possession limit. The bag and possession limits for any person with a proper license shall be one (1) gray wolf during any one (1) calendar year (January 1 – December 31). Licensed hunters may take any gray wolf.

(f) Reporting and registering kills. Hunters taking a gray wolf in the hunt areas described in Section 6 shall retain the pelt and skull from each gray wolf for registration purposes. Even if the skull is damaged, it shall accompany the pelt for registration purposes. Visible external evidence of sex shall

remain naturally attached to the pelt. The pelt and skull shall be presented in an unfrozen condition to allow collection of biological samples and to determine the age and sex of the gray wolf.

(i) Within twenty-four (24) hours after taking a gray wolf, the licensee shall report the taking of a gray wolf by calling toll free **1-800-264-1280**. The report shall include the name of the person making the report, hunter's name and license number, date of the kill and location of the site of kill to include hunt area.

(ii) Within five (5) days after taking a gray wolf, the licensee taking the gray wolf shall present the pelt and skull to a district game warden, district wildlife biologist or Department personnel at a Game and Fish Department Regional Office during business hours for registration. The licensee shall provide his license number, date of kill and location of the site of kill to include hunt area, section, township and range or UTM coordinates.

(iii) Any person who makes a false statement on the registration form regarding the date the gray wolf was taken or the hunt area in which it was taken shall be in violation of this regulation and, such violation shall be punishable as provided by Title 23, Wyoming Statutes for violation of Commission regulations.

(g) Surrender of electronic radio tracking devices. Any person taking a gray wolf wearing an electronic radio tracking device within the hunt areas described in Section 6 shall surrender the device to the Department in accordance with registration dates in Section 4(f)(ii).

(h) Hunt Areas, Season Dates, Mortality Quota and Limitations.

| **Hunt Area** | **Season Dates** | | **Mortality Quota** |
|---|---|---|---|
| | **Opens** | **Closes** | |
| 1 | Oct. 1 | Dec. 31 | 4 |
| 2 | Oct. 1 | Dec. 31 | 8 |
| 3 | Oct. 1 | Dec. 31 | 8 |
| 4 | Oct. 1 | Dec. 31 | 3 |
| 5 | Oct. 1 | Dec. 31 | 5 |
| 6 | Oct. 1 | Dec. 31 | 3; SEE SECTION 4(i) |
| 7 | Oct. 1 | Dec. 31 | 1 |
| 8 | Oct. 1 | Dec. 31 | 7 |
| 9 | Oct. 1 | Dec. 31 | 2 |
| 10 | Oct. 1 | Dec. 31 | 2 |
| 11 | Oct. 1 | Dec. 31 | 7 |
| 12 | Oct. 15 | Dec. 31 | 2; SEE SECTION 4(j) |

(i) Gray wolf hunting shall be closed in that portion of Hunt Area 6 in the John D. Rockefeller Jr. Memorial Parkway.

(j) Gray wolves located in Hunt Area 12 are designated as trophy game animals from October 15 through the last day of February in the subsequent year, but the hunting season shall end on December 31 or when the mortality quota is filled, whichever occurs first, as set forth in Section 4(h). Gray wolves located in Hunt Area 12 are designated as predatory animals from March 1 through October 14 and during this time period may be taken without a license.

(k) Hunt area mortality quota limitation. The gray wolf hunting season shall close in each wolf hunt area when the mortality quota for that area has been reached. If the mortality quota is not reached, the season shall close upon the date specified in Section 4(h). Prior to hunting, it is the hunter's responsibility to confirm the hunt area the person intends to hunt is open. The status of hunt area closures shall be available twenty-four (24) hours a day by calling toll free **1-800-264-1280**.

**Section 5. Archery.** Gray wolves may be taken with legal archery equipment in all hunt areas as set forth in Section 4 of this Chapter.

**Section 6. Hunt Area Descriptions.**

(a) Area and Number.

**Area 1. Clarks Fork.** All of the area north of the Clark's Fork River and west of Wyoming Highway 120; all of the drainage of Pat O'Hara Creek, Paint Creek, Newmeyer Creek and Dead Indian Gulch west of Wyoming Highway 120; all of the drainage of Jim Creek, Trout Creek and Rattlesnake Creek north of the North Fork of the Shoshone River; all of the drainage of Cottonwood Creek, Dry Creek and Trail Creek west of Wyoming Highway 120.

**Area 2. Sunlight.** All of the drainage of Soda Butte Creek outside of Yellowstone National Park; all of the south drainage of the Clark's Fork River down to and including the drainage of Dead Indian Creek.

**Area 3. Absaroka.** All of the north and west drainage of the North Fork of the Shoshone River down to but excluding the drainage of Jim Creek; all of the south drainage of the North Fork of the Shoshone River outside of Yellowstone National Park; all of the north and west drainage of the South Fork of the Shoshone River below and including the drainage of Ishawooa Creek; all of the drainage of the Yellowstone River upstream from Yellowstone Lake outside of Yellowstone National Park.

**Area 4. Greybull.** Beginning where Wyoming Highway 120 crosses the Shoshone River in the town of Cody; southerly along said highway to the Greybull River in the town of Meeteetse; southwesterly up said river to the Wood River; southwesterly up said river to the Shoshone National Forest boundary; southerly along said boundary to the Hot Springs County-Fremont County line; northwesterly along said county line to the Park County-Fremont County line; northwesterly then southwesterly along said county line to the Continental Divide at Crescent Mountain; northerly along said divide to the divide between the Yellowstone River drainage and the South Fork of the Shoshone River drainage; northerly along said divide to the divide between Ishawooa Creek and the South Fork of the Shoshone River; northeasterly along said divide to the South Fork of the Shoshone River; northeasterly down said river to the Shoshone River at Buffalo Bill Reservoir; easterly down said river to Wyoming Highway 120.

**Area 5. Wind River.** All of the drainage of the Wind River west of the west boundary of the Wind River Reservation.

**Area 6. Pacific Creek.** Beginning where the Continental Divide crosses the south boundary of Yellowstone National Park; southeasterly then southwesterly along said divide to U.S. Highway 26-287 at Togwotee Pass; westerly along said highway to the east boundary of Grand Teton National Park; northwesterly along said boundary to the Targhee National Forest boundary; northerly along said boundary to the southern boundary of Yellowstone National Park; easterly along said boundary to the Continental Divide.

**Area 7. Targhee.** Beginning where Wyoming Highway 22 crosses the Wyoming-Idaho state line; northerly along said line to the southern boundary of Yellowstone National Park; easterly along said boundary to the Caribou-Targhee National Forest boundary with the John D. Rockefeller Jr. Memorial Parkway boundary; southerly along said boundary to the Grand Teton National Park boundary; southerly

along said boundary to the Bridger-Teton National Forest boundary; southerly along said boundary to Teton Pass and Wyoming Highway 22; westerly along said highway to the Wyoming-Idaho state line.

**Area 8. Fish Creek.** Beginning where U.S. Highway 26-287 crosses the east boundary of Grand Teton National Park; easterly along said highway to the Continental Divide at Togwotee Pass; southerly along said divide to the Union Pass Road (U.S.F.S. Road 600); westerly then southerly along said road to the Darwin Ranch Road (U.S.F.S. Road 620); westerly along said road to Kinky Creek; northwesterly down said creek to the Gros Ventre River; northwesterly down said river to the east boundary of Grand Teton National Park east of the town of Kelly; northerly along said boundary to U.S. Highway 26-287. In addition, a noncontiguous area shall be included in the hunt area described as beginning where the Caribou-Targhee National Forest boundary crosses Wyoming Highway 22 at Teton Pass; northerly along said boundary to the Grand Teton National Park boundary; northeasterly then southerly along said boundary to U.S. Highway 26-89-191; southerly along said highway to its junction with Wyoming Highway 22; westerly along said highway to Teton Pass.

**Area 9. Crystal Creek.** Beginning where the Gros Ventre River crosses the National Elk Refuge boundary near the town of Kelly; southeasterly up said river to Kinky Creek; southeasterly up said creek to the Darwin Ranch Road (U.S.F.S. Road 620); southerly along said road to the divide between the Green River and Gros Ventre River; southwesterly along said divide to the divide between the Gros Ventre River and Hoback River north of Hodges Peak; northwesterly along said divide to the divide between Granite Creek and Flat Creek northwest of Pyramid Peak; southwesterly along said divide to the divide between Flat Creek and Cache Creek at Cache Peak; northwesterly along said divide to the divide between Twin Creeks and Cache Creek; northwesterly along said divide to the National Elk Refuge boundary; northeasterly along said boundary to the Gros Ventre River.

**Area 10. Rim.** Beginning where U.S. Highway 26-89-191 crosses Flat Creek at the north edge of the town of Jackson; due east to the National Elk Refuge boundary; easterly along said boundary to the Bridger-Teton National Forest boundary and the ridge between Twin Creeks and Cache Creek; southeasterly along said ridge and the divide between Flat Creek and Cache Creek to Cache Peak; easterly along the divide between Flat Creek and Granite Creek to Pyramid Peak; southeasterly along the divide between the Gros Ventre River and the Hoback River to Steamboat Peak; southeasterly along said divide to the divide between the Green River and the Hoback River at Hodges Peak; southerly along said divide to U.S. Highway 189-191 at Hoback Rim; northwesterly along said highway to the intersection with U.S. Highway 26-89-191; northerly along said highway to where it crosses Flat Creek at the north edge of the town of Jackson.

**Area 11. Green River.** Beginning where the Union Pass Road (U.S.F.S. Road 600) intersects the Continental Divide; southerly along said divide to the Middle Fork of Boulder Creek; westerly down said creek to Boulder Creek; westerly down said creek to the Bridger-Teton National Forest boundary; northwesterly along said boundary to its intersection with U.S. Highway 189-191 at the divide between the Hoback River and the Green River (Hoback Rim); northerly along said divide to the divide between the Green River and the Gros Ventre River at Hodges Peak; northeasterly along said divide to the Darwin Ranch Road (U.S.F.S. Road 620); easterly along said road to the Union Pass Road (U.S.F.S. Road 600); northerly then easterly along said road to the Continental Divide.

**Area 12. Alpine.** Beginning where the Bridger-Teton National Forest boundary intersects U.S. Highway 189-191 at the divide between the Hoback River and the Green River (Hoback Rim); westerly and then southerly along said forest boundary to its intersection with McDougal Gap Road (U.S.F.S. Road 10125); westerly along said road to Grey's River Road (U.S.F.S. Road 10138); southerly along said road to Sheep Creek; westerly down said creek to Grey's River; southwesterly up said river to Bear Creek; southwesterly up said creek to the hydrographic divide between Bear Creek and Willow Creek; west from said divide to Willow Creek Road (U.S.F.S. Road 10080); northwesterly along said road to Lincoln County Road 123; southerly along said road to Grover Park Road (U.S.F.S. Road 10081); southerly then westerly along said road to Lincoln County Road 172; westerly along said road to the

junction with Wyoming Highway 237; westerly along said highway to Wyoming Highway 238; southerly along said highway to Lincoln County Road 134; westerly along said road to the Wyoming-Idaho state line; north along said state line to Wyoming Highway 22; easterly along said highway to the intersection with U.S. Highway 26-89-191 in the town of Jackson; southerly along said highway to the intersection with U.S. Highway 189-191; southeasterly along said highway to the Bridger-Teton National Forest boundary at the divide between the Hoback River and the Green River (Hoback Rim).

**Section 7. Area Closures.** Areas administered by the U.S. Forest Service, Bureau of Land Management or the Wyoming Game and Fish Commission in which human presence is prohibited to protect wintering wildlife shall be closed to gray wolf hunting during the time period for which the areas have been closed to human presence.

**Section 8. Take of Wolves Designated as Predatory Animals.**

(a) Any person who takes a wolf designated as a predatory animal as set forth in Section 4(a) shall be required to report the kill to a district game warden, district wildlife biologist or Department personnel at a Game and Fish Department Regional Office within ten (10) days after the date the wolf was killed. The person shall be required to provide his or her name and address, the date the wolf was killed, the sex of the wolf and the location of the site of kill (identified by the section, range and township, or UTM coordinates). In addition, the Department may request the person to voluntarily provide a genetics sample from the wolf for testing to assess genetic connectivity.

(b) Surrender of electronic radio tracking devices. Any person taking a gray wolf designated as a predatory animal as set forth in Section 4(a) wearing an electronic radio tracking device shall surrender the device to the Department when registering a wolf in accordance with registration dates in Section 8(a).

**Section 9. Violation of Commission Regulations.** Failure to abide by the provisions of this regulation shall be punishable as provided by Wyoming statutes for violation of Commission regulations.

**Section 10. Savings Clause.** If any provision of this regulation shall be held to be illegal or unconstitutional, such a ruling shall not affect other provisions of this regulation which can be given effect without the illegal or unconstitutional provision; and, to this end, the provisions of this regulation shall be severable.

WYOMING GAME AND FISH COMMISSION

By: _____
Aaron Clark, President

Dated: April 25, 2012

# 2012 WOLF HUNT AREAS

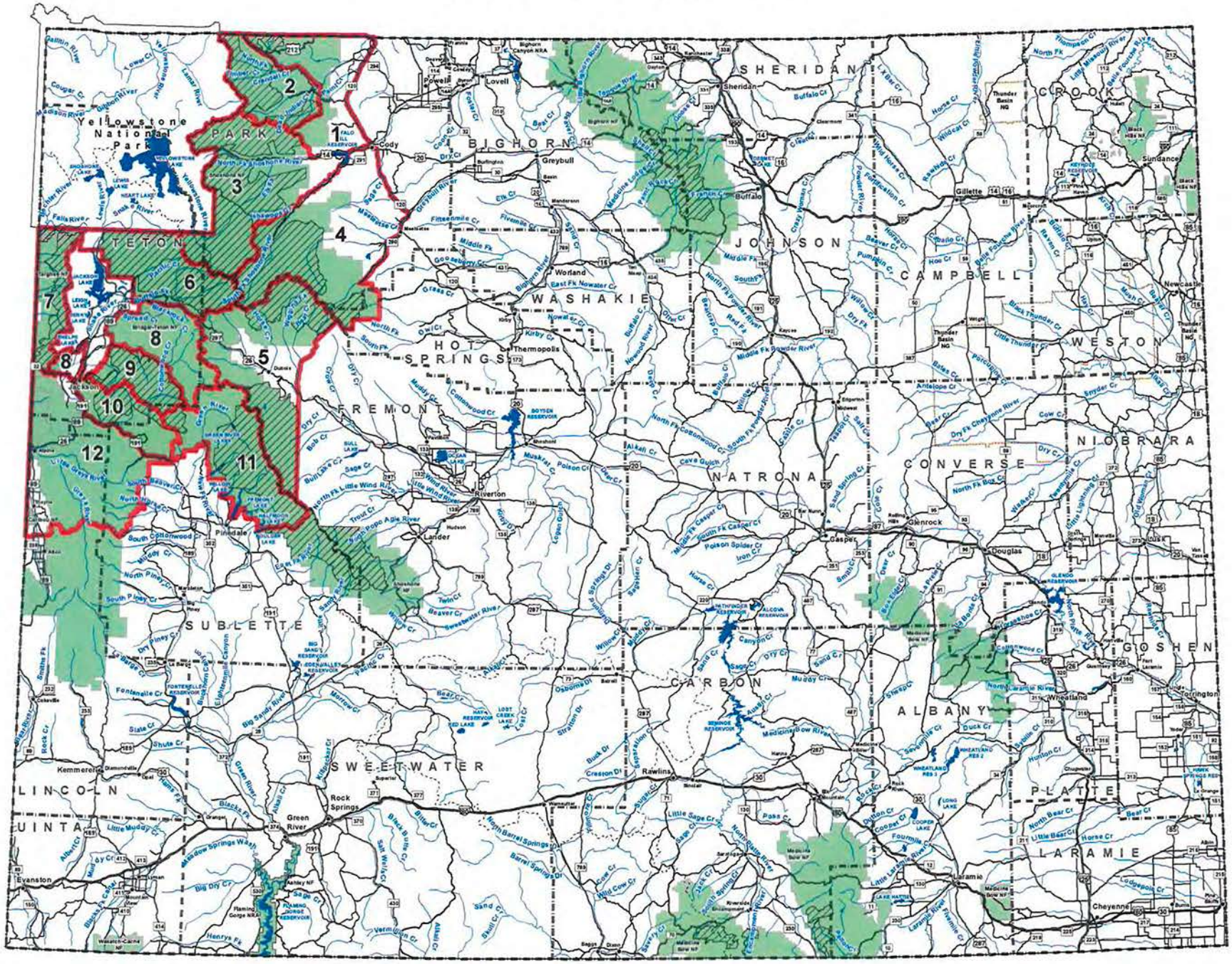


THIS MAP IS FOR GENERAL REFERENCE ONLY. Please use the written boundary descriptions in this regulation for detailed boundary information.

Note: Wilderness areas: nonresidents must have guides