ANNUAL REPORT

OF

BIG & TROPHY GAME HARVEST 2011

ANNUAL REPORT

OF

BIG & TROPHY

GAME HARVEST

2011

For the Biological Year
June 1, 2011 to May 31, 2012

Wyoming Game and Fish Department **June 11, 2012**
Prepared by
Gail Sheridan, Harvest Survey Coordinator
Wildlife Division, Biological Services

Table of Contents

Big Game Survey

Project Statement: Big and Trophy Game Harvest Survey 1
Summary of Big and Trophy Game Harvest Statewide 2
Summary of Big Game Hunters..... 3
Resident Hunter Satisfaction Results..... 4
Nonresident Hunter Satisfaction Results..... 5
Pronghorn Antelope Survey Form 6
Deer Survey Form 10
Elk Survey Form 14
Black Bear Survey Form..... 18
Moose Survey Form 22

Pronghorn Antelope Harvest

Antelope Harvest Statewide by Total Hunters: Table I 25
Antelope Ten-Year Comparison of Antelope Harvest: Table II 25
Antelope Harvest by Harvest Tool: Table III 25
Antelope Harvest, Hunting Pressure and Hunter Success by Hunt Area: Table I-A 26
Antelope Harvest by Herd Unit: Table I-H 39
Antelope Harvest by Harvest Tool by Hunt Area: Table III-A 43
Antelope Harvest by Harvest Tool by Herd Unit: Table III-H 62
Confidence Intervals for Total Antelope Harvest by Herd Unit: Table IV 70
Confidence Intervals for Antelope Harvest by Hunt Area and License Type: Table V.. 71
Antelope Hunters Hunting on Opening Day by Hunt Area and Residency: Table VI.... 76
Antelope License Data Summary: Table VII 78
Antelope Hunting Seasons: Chapter 5 82
Antelope Hunt Area Map 108

Deer Harvest

Total Deer Harvest Statewide by Total Hunters: Table I 109
Statewide Deer Herd Ten-Year Comparison: Table II 109
Mule Deer Harvest Statewide by Total Hunters: Table III 110
Mule Deer Harvest by Harvest Tool: Table IV 110
White-tailed Deer Harvest Statewide by Total Hunters: Table V 111
White-tailed Deer Harvest by Harvest Tool: Table VI 111
Mule Deer Harvest, Hunting Pressure and Hunter Success by Hunt
Area: Table III-A 112
Mule Deer Harvest by Herd Unit: Table III-H 127
Mule Deer Harvest by Harvest Tool by Hunt Area: Table IV-A 131
Mule Deer Harvest by Harvest Tool by Herd Unit: Table IV-H 155
White-tailed Deer Harvest, Hunting Pressure, Hunter Success
by Hunt Area: Table V-A..... 162
White-tailed Deer Harvest by Herd Unit: Table V-H 179
White-tailed Deer Harvest by Harvest Tool by Hunt Area: Table VI-A 180
White-tailed Deer Harvest by Harvest Tool by Herd Unit: Table VI-H 204
Confidence Intervals for Total Deer Harvest by Herd Unit: Table VII 206

Deer Harvest (continued)

Confidence Intervals for Mule Deer Harvest by Hunt Area and License Type: Table VIII 207
Confidence Intervals for White-tailed Deer Harvest by Hunt Area and License Type: Table IX 210
Deer Hunters Hunting on Opening Day by Hunt Area and Residency: Table X 215
Deer License Data Summary: Table XI 218
Deer Hunting Seasons: Chapter 6 221
Deer Hunt Area Map 253

Elk Harvest

Elk Harvest Statewide by Total Hunters: Table I 255
Elk Ten-Year Comparison of Harvest by Total Hunters: Table II 255
Elk Harvest by Harvest Tool: Table III 255
Elk Harvest, Hunting Pressure, Hunter Success by Hunt Area: Table I-A 256
Elk Harvest by Herd Unit: Table I-H 270
Elk Harvest by Harvest Tool by Hunt Area: Table III-A 274
Elk Harvest by Harvest Tool by Herd Unit: Table III-H 293
Confidence Intervals for Total Elk Harvest by Herd Unit: Table IV 300
Confidence Intervals for Elk Harvest by Hunt Area and License Type: Table V 301
Elk Hunters Hunting on Opening Day by Hunt Area and Residency: Table VI 306
Elk License Data Summary: Table VII 308
Elk Hunting Seasons: Chapter 7 312
Elk Hunt Area Map 342

Moose Harvest

Moose Harvest Statewide by Total Hunters: Table I 343
Moose Ten-Year Comparison of Harvest: Table II 343
Moose Harvest by Harvest Tool: Table III 343
Moose Harvest, Hunting Pressure, Hunter Success by Hunt Area: Table I-A 344
Moose Harvest by Herd Unit: Table I-H 347
Moose Hunting Seasons: Chapter 8 348
Moose Hunt Area Map 356

Bighorn Sheep Harvest

Bighorn Sheep Harvest Statewide by Total Hunters: Table I 357
Bighorn Sheep Ten-Year Comparison of Harvest: Table II 357
Bighorn Sheep Harvest by Harvest Tool: Table III 357
Bighorn Sheep Harvest, Hunting Pressure, Hunter Success by Hunt Area: Table I-A 358
Bighorn Sheep Harvest by Herd Unit: Table I-H 360
Bighorn Sheep Hunting Seasons: Chapter 9 361
Bighorn Sheep Hunt Area Map 366

Mountain Goat Harvest

Mountain Goat Harvest Statewide: Table I 367
Mountain Goat Ten-Year Comparison of Harvest: Table II 367

Mountain Goat Harvest (continued)

Mountain Goat Harvest by Harvest Tool: Table III 367
Mountain Goat Harvest, Hunting Pressure, Hunter Success by Hunt Area: Table I-A 368
Mountain Goat Harvest by Herd Unit: Table I-H 368
Mountain Goat Hunting Seasons: Chapter 24 369
Mountain Goat Hunt Area Map 371

Wild Bison Harvest

Wild Bison Harvest Statewide by Total Hunters: Table I 373
Wild Bison Ten-Year Comparison of Harvest: Table II 373
Wild Bison Harvest by Harvest Tool: Table III 373
Wild Bison Harvest, Hunting Pressure, Hunter Success by Hunt Area: Table I-A 374
Wild Bison Harvest by Herd Unit: Table I-H 374
Wild Bison Recreational Hunting Seasons: Chapter 15 375
Wild Bison Hunt Area Map 379

Black Bear Harvest

Black Bear Statewide Totals: Table I 381
Black Bear Ten-Year Comparison of Harvest by Total Hunters: Table II 381
Black Bear Harvest by Harvest Tool: Table III 381
Black Bear Hunts, Recreation Days, Hunter Days Per Bear by Hunt Area: Table I-A 382
Black Bear License Data Summary: Table IV 385
Black Bear Hunting Seasons: Chapter 3 386
Black Bear Hunt Area Map 398

Mountain Lion Harvest

Mountain Lion Statewide Totals: Table I 399
Mountain Lion Ten-Year Comparison of Harvest: Table II 399
Mountain Lion Harvest by Harvest Tool: Table III 399
Mountain Lion Harvest by Sex, Age, Management Unit and Hunt Area: Table I-A 400
Mountain Lion Hunting Seasons: Chapter 42 401
Mountain Lion Hunt Area Map 409

Archery

Antelope Archery Hunting - Harvest by Hunters Holding an Archery Tag 411
Antelope Archery Hunting - Total Days by Hunters Holding an Archery Tag 411
Deer Archery Hunting - Harvest by Hunters Holding an Archery Tag 412
Deer Archery Hunting - Total Days by Hunters Holding an Archery Tag 412
Elk Archery Hunting - Harvest by Hunters Holding an Archery Tag 413
Elk Archery Hunting - Total Days by Hunters Holding an Archery Tag 413
Bear Archery Hunting - Harvest by Hunters Holding an Archery Tag 414
Bear Archery Hunting - Total Days by Hunters Holding an Archery Tag 414

JOB COMPLETION REPORT
INVESTIGATIONS PROJECT

STATE OF Wyoming **NAME: Big and Trophy Game Harvest Surveys**

PROJECT N. W-27-R-43 **PREPARED BY: Biological Services Section**
Bob Lanka, Supervisor and
Gail Sheridan, Harvest
Survey Coordinator

PROJECT OBJECTIVE NO. 1 JOB NO. 1

PERIOD COVERED: June 1, 2011 to May 31, 2012

ABSTRACT:
This report contains the results of harvest surveys for the 2011 big and trophy game hunting seasons. Harvest and hunting activity estimates for all big game, and black bear were obtained by sampling licensed hunters with Internet and mailed questionnaires. Big and trophy game archery harvest for each species was determined as part of these surveys.

OBJECTIVES:
1. To determine the 2011 big and trophy game harvest.
2. To determine the number of active hunters, days spent hunting big and trophy game, the number of days required to harvest an animal, and the percent hunter success during 2011 hunting season.

PROCEDURES:
The 2011 pronghorn, deer, elk, and black bear harvest surveys were conducted by Tetra Tech, Inc., the Department's harvest survey contractor for these species. At the close of the 2011 fall hunting season, license holders selected for the harvest survey were sent a postcard, asking them to complete the 2011 harvest survey on the internet site Tetra Tech established for this purpose.

In general, a stratified systematic random sample was drawn from holders of pronghorn, deer and elk licenses. License holders were stratified by residency, license type, hunt area(s), and/or region in which their licenses were valid. Resident general deer and elk license holders were also stratified by the county in which their licenses were purchased. For black bear, only information on hunter effort and success was requested since registration of all harvested black bears is mandatory. The black bear survey is census.

Big game license holder samples adequate to meet survey objectives for both resident and nonresident hunters were drawn from license data, and they included both general and limited quota license types. Big game harvest estimates were made for each hunt area and for each herd unit within the state. Herd units consist of one or more hunt areas. Harvest for a herd unit was determined by combining harvest estimates from the appropriate hunt areas and removing duplicate hunters (counting a hunter using two hunt areas within the same herd unit only once).

Hunters with general licenses are allowed to hunt many areas. Even hunters with limited quota licenses are allowed to hunt more than one area in some herd units. As a result, two steps are required to eliminate double or triple counting of hunters and provide accurate estimates of individual hunter numbers. When estimates of the number of hunters per herd unit are made, we count those who hunted more than one area within a herd unit as one hunter. Likewise, for statewide hunter estimates, we considered those who hunted more than one herd unit only one hunter. Thus, adding hunter numbers for hunt areas, herd units and the entire state would produce three different estimates of hunter numbers. All are accurate, but with a different frame of reference.

Additional questions were asked of hunters in an attempt to determine hunter satisfaction and hunter use of the lands enrolled in the Department's Private Lands Public Wildlife program.

Starting in 2007, archery harvest information has been obtained as part of the harvest surveys conducted by the harvest survey contractor. In the past, archery harvest information was obtained by a separate survey conducted by the Department's Biological Services Section.

2011
Summary of Big and Trophy Game Harvest
Statewide

Species	Number of Hunters	Days Hunted	Harvest	Hunter Success
Antelope	58,890	207,237	55,525	94.3%
Mule Deer	56,143	295,268	27,951	49.8%
White-Tailed Deer	25,186	124,718	15,415	61.2%
Elk	55,258	441,737	23,189	42.0%
Moose	532	4,120	460	86.5%
Bighorn Sheep	249	2,029	181	72.7%
Rocky Mountain Goat	21	89	20	95.2%
Black Bear	2,572	24,459	401	15.6%
Mountain Lion	N/A	711	278	N/A
Bison	227	1,542	194	85.5%

2011
Summary of Big Game Hunters*

License Combinations	Resident	Nonresident
Single Antelope Only	3,804	13,120
Single Deer Only	13,318	14,336
Single Elk Only	12,739	7,758
Single Bear Only	159	168
Multiple Antelope Only	1,656	22,100
Multiple Deer Only	3,428	5,009
Multiple Elk Only	3,250	894
Antelope and Deer	5,602	8,090
Antelope and Elk	4,555	974
Deer and Elk	18,775	1,156
Antelope Deer Elk	11,892	486
Antelope Bear	35	12
Antelope Bear Elk	134	8
Antelope Bear Deer	123	13
Bear Elk	260	48
Bear Deer	178	52
Bear Elk Deer	1,230	35
Antelope Bear Elk Deer	1,244	10
Totals	82,381	74,270

*License combinations for all Big Game license holders (regardless of whether or not they hunted
Results are based on self-reported survey responses.

2011 Hunter Satisfaction Questions*
Resident Response, by Species

Antelope:

Question #	Very Satisfied	Satisfied	Neutral	Dissatisfied	Very Dissatisfied
1	41.6%	41.7%	9.0%	5.4%	2.3%
2	44.9%	34.1%	17.8%	1.5%	1.8%

Deer:

Question #	Very Satisfied	Satisfied	Neutral	Dissatisfied	Very Dissatisfied
1	20.2%	37.3%	17.7%	13.4%	11.4%
2	37.0%	39.4%	18.6%	2.8%	2.2%

Elk:

Question #	Very Satisfied	Satisfied	Neutral	Dissatisfied	Very Dissatisfied
1	22.8%	36.9%	17.7%	13.3%	9.2%
2	41.8%	38.7%	15.7%	2.3%	1.6%

Black Bear:

Question #	Very Satisfied	Satisfied	Neutral	Dissatisfied	Very Dissatisfied
1	19.4%	42.1%	26.5%	8.5%	3.6%
2	44.5%	37.7%	14.7%	0.8%	2.3%

*unweighted numbers

Questions:
1. The overall quality of your hunt?
2. If you were contacted by WY Game and Fish personnel while you were in the field, rate your experience?

2011 Hunter Satisfaction Questions*
Nonresident Response, by Species

Antelope:

Question #	Very Satisfied	Satisfied	Neutral	Dissatisfied	Very Dissatisfied
1	56.0%	33.2%	5.8%	3.1%	1.8%
2	63.8%	24.8%	8.6%	1.6%	1.2%

Deer:

Question #	Very Satisfied	Satisfied	Neutral	Dissatisfied	Very Dissatisfied
1	31.8%	37.2%	13.2%	10.5%	7.2%
2	53.0%	31.9%	11.5%	2.0%	1.6%

Elk:

Question #	Very Satisfied	Satisfied	Neutral	Dissatisfied	Very Dissatisfied
1	37.6%	36.3%	11.3%	9.5%	5.3%
2	54.2%	30.8%	12.5%	1.5%	1.1%

Black Bear:

Question #	Very Satisfied	Satisfied	Neutral	Dissatisfied	Very Dissatisfied
1	35.2%	31.9%	19.0%	8.6%	5.2%
2	51.1%	25.5%	17.0%	6.4%	0.0%

*unweighted numbers

Questions:
1. The overall quality of your hunt?
2. If you were contacted by WY Game and Fish personnel while you were in the field, rate your experience?

2011 WYOMING PRONGHORN HUNTER SURVEY

If you prefer to fill out the survey on the Internet (www.wyhunter.org/pronghorn), please use the 8-digit password on the back of this survey.

If you have questions about the survey or prefer to complete it over the phone, please contact Ben Rouse at 1-800-216-0477 or e-mail: ben.rouse@tetratech.com

Please complete this survey after you have finished hunting or decided not to hunt Pronghorn for the 2011 season.

Q1 Did you hunt Pronghorn in Wyoming during the 2011 season? *(Check one box)*

☐ Yes ☐ No ***(If you did not hunt Pronghorn in the 2011 season, check "No" and skip to Q14)***

Q2 How many **different** days did you hunt Pronghorn in Wyoming during the 2011 season? (*Note: Count each partial day of hunting as 1 day of Pronghorn hunting) (Enter number in space below)*

☐☐ Number of different days

Q3 Please indicate your satisfaction when hunting Pronghorn in Wyoming during the 2011 season. *(Check one box for each below)*

	Very Satisfied	Satisfied	Neutral	Dissatisfied	Very Dissatisfied	Not Applicable
How satisfied were you with the overall quality of your hunt?	☐	☐	☐	☐	☐	☐
If you were contacted by WY Game and Fish personnel while you were in the field, rate your experience.	☐	☐	☐	☐	☐	☐

Q4 What was the **primary** method you used to hunt Pronghorn in Wyoming during the 2011 season? *(This would be the method you spent the **most amount of time hunting Pronghorn** and may or may not be the method you actually used to harvest a Pronghorn) (Check one box only)*

☐ Rifle or Pistol ☐ Muzzleloader ☐ Archery ***(Skip to Q6)***

Q5 Did you hunt Pronghorn with **archery equipment** in Wyoming during the 2011 season? *(Check one box)*

☐ Yes ☐ No ***(Skip to Q7)***

Q6 How many **different** days did you hunt Pronghorn with archery equipment in Wyoming during the 2011 archery and gun seasons? (*Note: Count each partial day of hunting as 1 day of Pronghorn hunting) (Enter number in space below)*

☐☐ Number of different days hunted with archery equipment during the **archery-only** season

☐☐ Number of different days hunted with archery equipment during the **gun** season

2011 Pronghorn Hunt Information

Q7 How many **full price** Pronghorn licenses did you hold for 2011? *(Reminder: Full Price means a General or a Limited Quota Type 0, 1, 2, or 9 regular, youth, pioneer or landowner Pronghorn license)*

☐ None ***(Skip to Q8)*** ☐ One ☐ Two

Q7a For each **full price** license you held, please write the Hunt Area, License Type, and indicate whether you hunted with this license. *(Hunt Area and License Type are on your license documents)*

Type of Full Price License(s) Held					Did you hunt with this license?
1st full price license	Hunt Area: ☐☐☐	License Type: ☐	(Type 0, 1, 2, or 9)		☐ Yes ☐ No
2nd full price license	Hunt Area: ☐☐☐	License Type: ☐	(Type 0, 1, 2, or 9)		☐ Yes ☐ No

Q7b Please fill in the table below for up to 2 Hunt Areas you mainly hunted with each **full price** Pronghorn license, even if you did not harvest a Pronghorn with one or more of these licenses. *(The main hunt area is where you harvested, or hunted most if you did not harvest)*

	Hunt Area(s) where you hunted* ***(Hunt Area numbers range from 1 to 117)***	Did you hunt opening day of the gun season in this Hunt Area? *(Check one box)*	Number of different days hunted in this Hunt Area** *(Enter number below)*	Did you harvest a Pronghorn in this Hunt Area? *(Check one box)*	Age/sex of Pronghorn harvested in this Hunt Area *(Check one box)*	Method used to harvest this Pronghorn *(Check one box)*
1st Full Price License	**Main Hunt Area hunted:** ☐☐☐	☐ Yes ☐ No	☐☐ days	☐ Yes ☐ No ***(Skip to 2nd Hunt Area)***	☐ Adult Buck ☐ Adult Doe ☐ Fawn (either sex)	☐ Rifle or Pistol ☐ Muzzleloader ☐ Archery
	2nd Hunt Area hunted: ☐☐☐	☐ Yes ☐ No	☐☐ days	☐ Yes ☐ No ***(Skip to 2nd license)***	☐ Adult Buck ☐ Adult Doe ☐ Fawn (either sex)	☐ Rifle or Pistol ☐ Muzzleloader ☐ Archery
2nd Full Price License	**Main Hunt Area hunted:** ☐☐☐	☐ Yes ☐ No	☐☐ days	☐ Yes ☐ No ***(Skip to 2nd Hunt Area)***	☐ Adult Buck ☐ Adult Doe ☐ Fawn (either sex)	☐ Rifle or Pistol ☐ Muzzleloader ☐ Archery
	2nd Hunt Area hunted: ☐☐☐	☐ Yes ☐ No	☐☐ days	☐ Yes ☐ No ***(Skip to Q8)***	☐ Adult Buck ☐ Adult Doe ☐ Fawn (either sex)	☐ Rifle or Pistol ☐ Muzzleloader ☐ Archery

* ***Note***: *Hunt Area map can be found on the back of the survey cover letter*
** ***Note***: *Please count each partial day of hunting as 1 day of Pronghorn hunting*

Q8 How many **Type 6 or 7 doe/fawn only** Pronghorn licenses did you hold for 2011? *(Reminder: Includes all Type 6 or 7 reduced price Pronghorn licenses, including Type 6 or 7 reduced price youth and pioneer licenses)*

☐ None ***(Skip to Q9)*** ☐ One ☐ Two ☐ Three ☐ Four

0607320424

Q8a For each **Type 6 or 7 doe/fawn only** Pronghorn license you held, please write the Hunt Area, License Type, and indicate whether you hunted with this license. *(Hunt Area and License Type are on your license documents)*

Type of Doe/Fawn Only License(s) Held					Did you hunt with this license?
1st doe/fawn license	Hunt Area:		License Type:	(Type 6 or 7)	☐ Yes ☐ No
2nd doe/fawn license	Hunt Area:		License Type:	(Type 6 or 7)	☐ Yes ☐ No
3rd doe/fawn license	Hunt Area:		License Type:	(Type 6 or 7)	☐ Yes ☐ No
4th doe/fawn license	Hunt Area:		License Type:	(Type 6 or 7)	☐ Yes ☐ No

Q8b Please fill in the table below for up to 2 Hunt Areas you mainly hunted with each **Type 6 or 7 doe/fawn only** Pronghorn license you held, even if you did not harvest a Pronghorn with one or more of these licenses. *(The main hunt area is where you harvested, or hunted most if you did not harvest)*

	Hunt Area(s) where you hunted* ***(Hunt Area numbers range from 1 to 117)***	Did you hunt opening day of the gun season in this Hunt Area? *(Check one box)*	Number of different days hunted in this Hunt Area** *(Enter number below)*	Did you harvest a Pronghorn in this Hunt Area? *(Check one box)*	Age/sex of Pronghorn harvested in this Hunt Area *(Check one box)*	Method used to harvest this Pronghorn *(Check one box)*
1st Doe/Fawn License	**Main Hunt Area hunted:**	☐ Yes ☐ No	days	☐ Yes ☐ No ***(Skip to 2nd Hunt Area)***	☐ Adult Doe ☐ Fawn (either sex)	☐ Rifle or Pistol ☐ Muzzleloader ☐ Archery
	2nd Hunt Area hunted:	☐ Yes ☐ No	days	☐ Yes ☐ No ***(Skip to 2nd license)***	☐ Adult Doe ☐ Fawn (either sex)	☐ Rifle or Pistol ☐ Muzzleloader ☐ Archery
2nd Doe/Fawn License	**Main Hunt Area hunted:**	☐ Yes ☐ No	days	☐ Yes ☐ No ***(Skip to 2nd Hunt Area)***	☐ Adult Doe ☐ Fawn (either sex)	☐ Rifle or Pistol ☐ Muzzleloader ☐ Archery
	2nd Hunt Area hunted:	☐ Yes ☐ No	days	☐ Yes ☐ No ***(Skip to 3rd license)***	☐ Adult Doe ☐ Fawn (either sex)	☐ Rifle or Pistol ☐ Muzzleloader ☐ Archery
3rd Doe/Fawn License	**Main Hunt Area hunted:**	☐ Yes ☐ No	days	☐ Yes ☐ No ***(Skip to 2nd Hunt Area)***	☐ Adult Doe ☐ Fawn (either sex)	☐ Rifle or Pistol ☐ Muzzleloader ☐ Archery
	2nd Hunt Area hunted:	☐ Yes ☐ No	days	☐ Yes ☐ No ***(Skip to 4th license)***	☐ Adult Doe ☐ Fawn (either sex)	☐ Rifle or Pistol ☐ Muzzleloader ☐ Archery
4th Doe/Fawn License	**Main Hunt Area hunted:**	☐ Yes ☐ No	days	☐ Yes ☐ No ***(Skip to 2nd Hunt Area)***	☐ Adult Doe ☐ Fawn (either sex)	☐ Rifle or Pistol ☐ Muzzleloader ☐ Archery
	2nd Hunt Area hunted:	☐ Yes ☐ No	days	☐ Yes ☐ No ***(Skip to Q9)***	☐ Adult Doe ☐ Fawn (either sex)	☐ Rifle or Pistol ☐ Muzzleloader ☐ Archery

* ***Note***: *Hunt Area map can be found on the back of the survey cover letter*
** ***Note***: *Please count each partial day of hunting as 1 day of Pronghorn hunting*

OVER →

Private Lands Public Wildlife Access Program

In 1997, the Wyoming Game and Fish Department began the Private Lands Public Wildlife Access Program (PLPW) to improve public hunting and fishing access on private and land-locked public lands through the **Walk-in Area** and **Hunter Management Area** programs. Your response to the following questions will help the Department improve this program to better serve hunters.

Q9 Did you hunt Pronghorn on any of the PLPW Walk-in Areas or Hunter Management Areas during the 2011 season? *(Note: Walk-in Areas are open to hunting without a permission slip, but a permission slip is needed for Hunter Management Areas)*

☐ Yes ☐ No ***(Skip to Q14)*** ☐ Don't know ***(Skip to Q14)***

Q10 How many different days did you hunt Pronghorn on PLPW Walk-in Areas or Hunter Management Areas during the 2011 season? *(Note: Count each partial day of hunting as 1 day of Pronghorn hunting) (Enter number in space below; if no days, write 0)*

☐☐ Days hunted in **Walk-in Areas** ☐☐ Days hunted in **Hunter Management Areas**

Q11 In how many different PLPW Walk-in Areas or Hunter Management Areas did you hunt Pronghorn during the 2011 season? *(If no areas, write 0)*

☐☐ Different **Walk-in Areas** ☐☐ Different **Hunter Management Areas**

Q12 Overall, how satisfied were you with the opportunity Wyoming Game and Fish provided through the PLPW Walk-in Area and Hunter Management Area programs? *(Check one box below)*

Very Satisfied	Satisfied	Neutral	Dissatisfied	Very Dissatisfied
☐	☐	☐	☐	☐

Q13 If you were dissatisfied or very dissatisfied with the PLPW Walk-in Area and/or Hunter Management Area programs, why?

_____

Other 2011 Big and Trophy Game Licenses

Q14 What other 2011 Wyoming big or trophy game licenses did you hold? *(Check all that apply)*

☐ Black Bear ☐ Deer ☐ Elk ☐ Mountain Lion ☐ No other license

Thank you for your help with this important study!

Comments: Feel free to attach a sheet of paper with any comments you would like to share with the Wyoming Game and Fish Department (WGFD). Please include the hunt area as well as the species hunted with your comments. Your comments along with your address will be sent directly to WGFD. **Please report poaching violations by calling 1-307-777-4330. For hunting information requests, please contact the department at 1-307-777-4600.**
(Note: Individual responses to survey questions are confidential and will not be shared with WGFD)

Please return your completed survey in the enclosed, postage-paid envelope to:
Wyoming Big and Trophy Game Hunter Survey, c/o Tetra Tech, 6410 Enterprise Lane, Suite 300, Madison WI 53719

password:

6886320429

2011 WYOMING DEER HUNTER SURVEY

If you prefer to fill out the survey on the Internet (www.wyhunter.org/deer), please use the 8-digit password on the back of this survey.
If you have questions about the survey or prefer to complete it over the phone, please contact Ben Rouse at 1-800-216-0477 or e-mail: ben.rouse@tetratech.com

Please complete this survey after you have finished hunting or decided not to hunt Deer for the 2011 season.

Q1 Did you hunt Deer in Wyoming during the 2011 season? *(Check one box)*

☐ Yes ☐ No ***(If you did not hunt in the 2011 season, check "No" and skip to Q14)***

Q2 How many **different** days did you hunt Deer in Wyoming during the 2011 season? (*Note: Count each partial day of hunting as 1 day of Deer hunting) (Enter number in space below)*

☐☐ Number of different days

Q3 Please indicate your satisfaction when hunting Deer in Wyoming during the 2011 season. *(Check one box for each below)*

	Very Satisfied	Satisfied	Neutral	Dissatisfied	Very Dissatisfied	Not Applicable
How satisfied were you with the overall quality of your hunt?	☐	☐	☐	☐	☐	☐
If you were contacted by WY Game and Fish personnel while you were in the field, rate your experience.	☐	☐	☐	☐	☐	☐

Q4 What was the **primary** method you used to hunt Deer in Wyoming during the 2011 season? *(This would be the method you spent the **most amount of time hunting Deer** and may or may not be the method you actually used to harvest a Deer) (Check one box only)*

☐ Rifle or Pistol ☐ Muzzleloader ☐ Archery ***(Skip to Q6)***

Q5 Did you hunt Deer with **archery equipment** in Wyoming during the 2011 season? *(Check one box)*

☐ Yes ☐ No ***(Skip to Q7)***

Q6 How many **different** days did you hunt Deer with **archery equipment** in Wyoming during the 2011 archery and gun seasons? (*Note: Count each partial day of hunting as 1 day of Deer hunting) (Enter number in space below)*

☐☐ Number of different days hunted with archery equipment during the **archery-only** season

☐☐ Number of different days hunted with archery equipment during the **gun** season

Q7 How many **full price** Deer licenses did you hold for 2011? *(Reminder: Full Price means a General or a Limited Quota Type 1, 2, or 3 regular, youth, pioneer or landowner Deer license)*

☐ None ***(Skip to Q8)*** ☐ One ☐ Two

Q7a For each **full price** license you held, fill in the table below. If you held a general license, check "General" and indicate whether you hunted with this license. If you held a limited quota license, enter the Hunt Area, License Type, and whether you hunted with this license. *(Hunt Area and License Type are on your license documents)*

Type of Full Price License(s) Held							**Did you hunt with this license?**
1st full price license	General ☐	OR	Hunt Area:		License Type:	(1, 2, or 3)	☐ Yes ☐ No
2nd full price license	General ☐	OR	Hunt Area:		License Type:	(1, 2, or 3)	☐ Yes ☐ No

Q7b Fill in the table below for up to 2 Hunt Areas you mainly hunted with each **full price** Deer license, even if you did not harvest a Deer with one or more of these licenses. *(The main hunt area is where you harvested, or hunted most if you did not harvest)*

	Hunt Area(s) where you hunted* ***(Hunt Area numbers range from 1 to 171)***	Did you hunt opening day of the gun season in this Hunt Area? *(Check one box)*	Number of different days hunted in this Hunt Area** *(Enter number below)*	Percent of time hunted Mule vs. White-tailed Deer in this Hunt Area *(Enter % below)*	Did you harvest a Deer in this Hunt Area? *(Check one box)*	Age/sex of Deer harvested in this Hunt Area *(Check one box)*	Method used to harvest this Deer (Check one box)
1st Full Price License	**Main Hunt Area hunted:** *(do **not** list region letter)*	☐ Yes ☐ No	days	Mule Deer: % White-tailed Deer: % **100% TOTAL**	☐ Yes, Mule deer ☐ Yes, White-tailed deer ☐ No ***(Skip to 2nd Hunt Area)***	☐ Adult Buck ☐ Adult Doe ☐ Fawn (either sex)	☐ Rifle or Pistol ☐ Muzzleloader ☐ Archery
	2nd Hunt Area hunted: *(do **not** list region letter)*	☐ Yes ☐ No	days	Mule Deer: % White-tailed Deer: % **100% TOTAL**	☐ Yes, Mule deer ☐ Yes, White-tailed deer ☐ No ***(Skip to 2nd license)***	☐ Adult Buck ☐ Adult Doe ☐ Fawn (either sex)	☐ Rifle or Pistol ☐ Muzzleloader ☐ Archery
2nd Full Price License	**Main Hunt Area hunted:** *(do **not** list region letter)*	☐ Yes ☐ No	days	Mule Deer: % White-tailed Deer: % **100% TOTAL**	☐ Yes, Mule deer ☐ Yes, White-tailed deer ☐ No ***(Skip to 2nd Hunt Area)***	☐ Adult Buck ☐ Adult Doe ☐ Fawn (either sex)	☐ Rifle or Pistol ☐ Muzzleloader ☐ Archery
	2nd Hunt Area hunted: *(do **not** list region letter)*	☐ Yes ☐ No	days	Mule Deer: % White-tailed Deer: % **100% TOTAL**	☐ Yes, Mule deer ☐ Yes, White-tailed deer ☐ No ***(Skip to Q8)***	☐ Adult Buck ☐ Adult Doe ☐ Fawn (either sex)	☐ Rifle or Pistol ☐ Muzzleloader ☐ Archery

***Note:** Hunt Area map can be found on the back of the survey cover letter*

****Note:** Please count each partial day of hunting as 1 day of Deer hunting*

Q8 How many **Type 6, 7, or 8 doe/fawn only** Deer licenses did you hold for 2011? *(Reminder: Includes all Type 6, 7, or 8 reduced price Deer licenses, including Type 6, 7, or 8 reduced price youth and pioneer licenses)*

☐ None ***(Skip to Q9)*** ☐ One ☐ Two ☐ Three ☐ Four

0053396297

Q8a For each **Type 6, 7, or 8 doe/fawn only** Deer license, please write the Hunt Area, License Type, and indicate whether you hunted with this license. *(Hunt Area and License Type are on your license documents)*

Type of Doe/Fawn Only License(s) Held				Did you hunt with this license?
1st doe/fawn license	Hunt Area: ☐☐☐	License Type: ☐	(Type 6, 7, or 8)	☐ Yes ☐ No
2nd doe/fawn license	Hunt Area: ☐☐☐	License Type: ☐	(Type 6, 7, or 8)	☐ Yes ☐ No
3rd doe/fawn license	Hunt Area: ☐☐☐	License Type: ☐	(Type 6, 7, or 8)	☐ Yes ☐ No
4th doe/fawn license	Hunt Area: ☐☐☐	License Type: ☐	(Type 6, 7, or 8)	☐ Yes ☐ No

Q8b For your first 2 licenses, please fill in the table below for up to 2 Hunt Areas you mainly hunted with the **Type 6, 7, or 8 doe/fawn only** Deer license you held, even if you did not harvest a Deer with one or more of these licenses. If you also held a 3rd or 4th doe/fawn only Deer license, fill in the table with the one Hunt Area you mainly hunted. *(The main hunt area is where you harvested, or hunted most if you did not harvest)*

	Hunt Area(s) where you hunted* ***(Hunt Area numbers range from 1 to 171)***	Did you hunt opening day of the gun season in this Hunt Area? *(Check one box)*	Number of different days hunted in this Hunt Area** *(Enter number below)*	Percent of time hunted Mule vs. White-tailed Deer in this Hunt Area *(Enter % below)*	Did you harvest a Deer in this Hunt Area? *(Check one box)*	Age/sex of Deer harvested in this Hunt Area *(Check one box)*	Method used to harvest this Deer *(Check one box)*
1st Doe/Fawn License	**Main Hunt Area hunted:** ☐☐☐	☐ Yes ☐ No	☐☐ days	Mule Deer: ☐☐☐ % White-tailed Deer: ☐☐☐ % **100% TOTAL**	☐ Yes, a Mule deer ☐ Yes, a White-tailed deer ☐ No ***(Skip to 2nd Hunt Area)***	☐ Adult Doe ☐ Fawn (either sex)	☐ Rifle or Pistol ☐ Muzzleloader ☐ Archery
	2nd Hunt Area hunted: ☐☐☐	☐ Yes ☐ No	☐☐ days	Mule Deer: ☐☐☐ % White-tailed Deer: ☐☐☐ % **100% TOTAL**	☐ Yes, a Mule deer ☐ Yes, a White-tailed deer ☐ No ***(Skip to 2nd license)***	☐ Adult Doe ☐ Fawn (either sex)	☐ Rifle or Pistol ☐ Muzzleloader ☐ Archery
2nd Doe/Fawn License	**Main Hunt Area hunted:** ☐☐☐	☐ Yes ☐ No	☐☐ days	Mule Deer: ☐☐☐ % White-tailed Deer: ☐☐☐ % **100% TOTAL**	☐ Yes, a Mule deer ☐ Yes, a White-tailed deer ☐ No ***(Skip to 2nd Hunt Area)***	☐ Adult Doe ☐ Fawn (either sex)	☐ Rifle or Pistol ☐ Muzzleloader ☐ Archery
	2nd Hunt Area hunted: ☐☐☐	☐ Yes ☐ No	☐☐ days	Mule Deer: ☐☐☐ % White-tailed Deer: ☐☐☐ % **100% TOTAL**	☐ Yes, a Mule deer ☐ Yes, a White-tailed deer ☐ No ***(Skip to 3rd license)***	☐ Adult Doe ☐ Fawn (either sex)	☐ Rifle or Pistol ☐ Muzzleloader ☐ Archery
3rd Doe/Fawn	**Main Hunt Area hunted:** ☐☐☐	☐ Yes ☐ No	☐☐ days	Mule Deer: ☐☐☐ % White-tailed Deer: ☐☐☐ % **100% TOTAL**	☐ Yes, a Mule deer ☐ Yes, a White-tailed deer ☐ No ***(Skip to 4th license)***	☐ Adult Doe ☐ Fawn (either sex)	☐ Rifle or Pistol ☐ Muzzleloader ☐ Archery
4th Doe/Fawn	**Main Hunt Area hunted:** ☐☐☐	☐ Yes ☐ No	☐☐ days	Mule Deer: ☐☐☐ % White-tailed Deer: ☐☐☐ % **100% TOTAL**	☐ Yes, a Mule deer ☐ Yes, a White-tailed deer ☐ No ***(Skip to Q9)***	☐ Adult Doe ☐ Fawn (either sex)	☐ Rifle or Pistol ☐ Muzzleloader ☐ Archery

***Note:** *Hunt Area map can be found on the back of the survey cover letter*

****Note:** *Please count each partial day of hunting as 1 day of Deer hunting*

OVER →

Private Lands Public Wildlife Access Program

In 1997, the Wyoming Game and Fish Department began the Private Lands Public Wildlife Access Program (PLPW) to improve public hunting and fishing access on private and land-locked public lands through the **Walk-in Area** and **Hunter Management Area** programs. Your response to the following questions will help the Department improve this program to better serve hunters.

Q9 Did you hunt Deer on any of the PLPW Walk-in Areas or Hunter Management Areas during the 2011 season? *(Note: Walk-in Areas are open to hunting without a permission slip, but a permission slip is needed for Hunter Management Areas)*

☐ Yes ☐ No ***(Skip to Q14)*** ☐ Don't know ***(Skip to Q14)***

Q10 How many different days did you hunt Deer on PLPW Walk-in Areas or Hunter Management Areas during the 2011 season? *(Note: Count each partial day of hunting as 1 day of Deer hunting) (Enter number in space below; if no days, write 0)*

☐☐ Days hunted in **Walk-in Areas** ☐☐ Days hunted in **Hunter Management Areas**

Q11 In how many different PLPW Walk-in Areas or Hunter Management Areas did you hunt Deer during the 2011 season? *(If no areas, write 0)*

☐☐ Different **Walk-in Areas** ☐☐ Different **Hunter Management Areas**

Q12 Overall, how satisfied were you with the opportunity Wyoming Game and Fish provided through the PLPW Walk-in Area and Hunter Management Area programs? *(Check one box below)*

Very Satisfied	Satisfied	Neutral	Dissatisfied	Very Dissatisfied
☐	☐	☐	☐	☐

Q13 If you were dissatisfied or very dissatisfied with the PLPW Walk-in Area and/or Hunter Management Area programs, why?

_____

Other 2011 Big and Trophy Game Licenses

Q14 What other 2011 Wyoming big or trophy game licenses did you hold? *(Check all that apply)*

☐ Pronghorn ☐ Black Bear ☐ Elk ☐ Mountain Lion ☐ No other license

Thank you for your help with this important study!

Comments: Feel free to attach a sheet of paper with any comments you would like to share with the Wyoming Game and Fish Department (WGFD). Please include the hunt area as well as the species hunted with your comments. Your comments along with your address will be sent directly to WGFD. **Please report poaching violations by calling 1-307-777-4330. For hunting information requests, please contact the department at 1-307-777-4600.**
(Note: Individual responses to survey questions are confidential and will not be shared with WGFD)

Please return your completed survey in the enclosed, postage-paid envelope to:
Wyoming Big and Trophy Game Hunter Survey, c/o Tetra Tech, 6410 Enterprise Lane, Suite 300, Madison WI 53719

password:

0739396298

2011 WYOMING ELK HUNTER SURVEY

If you prefer to fill out the survey on the Internet (www.wyhunter.org/elk), please use the 8-digit password on the back of this survey.
If you have questions about the survey or prefer to complete it over the phone, please contact Ben Rouse at 1-800-216-0477 or e-mail: ben.rouse@tetratech.com

Please complete this survey after you have finished hunting or decided not to hunt Elk for the 2011 season.

Q1 Did you hunt Elk in Wyoming during the 2011 season? *(Check one box)*

☐ Yes ☐ No ***(If you did not hunt Elk in the 2011 season, check "No" and skip to Q14)***

Q2 How many different days did you hunt Elk in Wyoming during the 2011 season? *(Note: Count each partial day of hunting as 1 day of Elk hunting) (Enter number in space below)*

☐☐ Number of different days

Q3 Please indicate your satisfaction when hunting Elk in Wyoming during the 2011 season. *(Check one box for each question below)*

	Very Satisfied	Satisfied	Neutral	Dissatisfied	Very Dissatisfied	Not Applicable
How satisfied were you with the overall quality of your hunt?	☐	☐	☐	☐	☐	☐
If you were contacted by WY Game and Fish personnel while you were in the field, rate your experience.	☐	☐	☐	☐	☐	☐

Q4 What was the **primary** method you used to hunt Elk in Wyoming during the 2011 season? *(This would be the method you used the **most amount of time hunting Elk** and may or may not be the method you actually used to harvest an Elk) (Check one box only)*

☐ Rifle or Pistol ☐ Muzzleloader ☐ Archery ***(Skip to Q6)***

Q5 Did you hunt Elk with archery equipment in Wyoming during the 2011 season? *(Check one box)*

☐ Yes ☐ No ***(Skip to Q7)***

Q6 How many different days did you hunt Elk with **archery equipment** in Wyoming during the 2011 archery and gun seasons? *(Note: Count each partial day of hunting as 1 day of Elk hunting) (Enter number in space below)*

☐☐ Number of different days hunted with archery equipment during the **archery-only** season

☐☐ Number of different days hunted with archery equipment during the **gun** season

2011 Elk Hunt Information

Q7 Did you hold a **full price** Elk license for 2011? *(Reminder: Full Price means a General or a Limited Quota Type 1, 2, 4, 5, or 9 regular, youth, pioneer or landowner Elk license)*

☐ Yes ☐ No ***(Skip to Q8)***

Q7a Did you hunt with this **full price** Elk license?

☐ Yes ☐ No ***(Skip to Q8)***

Q7b Please fill in the table below for up to 3 Hunt Areas where you hunted with this **full price** Elk license, even if you did not harvest with this license. *(The main hunt area is where you harvested, or hunted most if you did not harvest)*

Hunt Area(s) where you hunted* ***(Hunt Area numbers range from 1 to 130)***	Did you hunt opening day of the gun season in this Hunt Area? *(Check one box)*	Number of different days hunted in this Hunt Area** *(Enter number below)*	Did you harvest an Elk in this Hunt Area? *(Check one box)*	Age/sex of Elk harvested in this Hunt Area *(A mature bull is any branch-antlered bull; a calf includes both male and female calf) (Check one box)*	Method used to harvest this Elk *(Check one box)*
Main Hunt Area hunted: ☐☐☐	☐ Yes ☐ No	☐☐ days	☐ Yes ☐ No ***(Skip to 2nd Hunt Area)***	☐ Mature Bull ☐ Spike Bull ☐ Adult Cow ☐ Calf	☐ Rifle or Pistol ☐ Muzzleloader ☐ Archery
2nd Hunt Area hunted: ☐☐☐	☐ Yes ☐ No	☐☐ days	☐ Yes ☐ No ***(Skip to 3rd Hunt Area)***	☐ Mature Bull ☐ Spike Bull ☐ Adult Cow ☐ Calf	☐ Rifle or Pistol ☐ Muzzleloader ☐ Archery
3rd Hunt Area hunted: ☐☐☐	☐ Yes ☐ No	☐☐ days	☐ Yes ☐ No ***(Skip to Q8)***	☐ Mature Bull ☐ Spike Bull ☐ Adult Cow ☐ Calf	☐ Rifle or Pistol ☐ Muzzleloader ☐ Archery

**Note*: *Hunt Area map can be found on the back of the survey cover letter*
***Note*: *Please count each partial day of hunting as 1 day of Elk hunting*

7667225128

Q8 How many **Type 6, 7, or 8 cow/calf only** Elk licenses did you hold for 2011? *(Reminder: Includes all Type 6, 7, or 8 cow/calf Elk licenses, including Type 6, 7, or 8 reduced price youth and pioneer licenses)*

☐ None ***(Skip to Q9)*** ☐ One ☐ Two

Q8a For each **Type 6, 7, or 8 cow/calf only** license you held, please write the Hunt Area, License Type, and indicate whether you hunted with this license. *(Hunt Area and License Type are on your license documents)*

Type of Cow/Calf Only License(s) Held				**Did you hunt with this license?**
1st cow/calf license	Hunt Area: ☐☐☐	License Type: ☐	(Type 6, 7, or 8)	☐ Yes ☐ No
2nd cow/calf license	Hunt Area: ☐☐☐	License Type: ☐	(Type 6, 7, or 8)	☐ Yes ☐ No

Q8b Please fill in the table below for up to 2 Hunt Areas you mainly hunted with each **Type 6, 7, or 8 cow/calf only** Elk license you held, even if you did not harvest an Elk with one or more of these licenses. *(The main hunt area is where you harvested, or hunted most if you did not harvest)*

	Hunt Area(s) where you hunted* ***(Hunt Area numbers range from 1 to 130)***	Did you hunt opening day of the gun season in this Hunt Area? *(Check one box)*	Number of different days hunted in this Hunt Area** *(Enter number below)*	Did you harvest an Elk in this Hunt Area? *(Check one box)*	Age/sex of Elk harvested in this Hunt Area *(A calf includes both a male and female calf) (Check one box)*	Method used to harvest this Elk *(Check one box)*
1st Cow/Calf License	**Main Hunt Area hunted:** ☐☐☐	☐ Yes ☐ No	☐☐ days	☐ Yes ☐ No ***(Skip to 2nd Hunt Area)***	☐ Adult Cow ☐ Calf	☐ Rifle or Pistol ☐ Muzzleloader ☐ Archery
	2nd Hunt Area hunted: ☐☐☐	☐ Yes ☐ No	☐☐ days	☐ Yes ☐ No ***(Skip to 2nd license)***	☐ Adult Cow ☐ Calf	☐ Rifle or Pistol ☐ Muzzleloader ☐ Archery
2nd Cow/Calf License	**Main Hunt Area hunted:** ☐☐☐	☐ Yes ☐ No	☐☐ days	☐ Yes ☐ No ***(Skip to 2nd Hunt Area)***	☐ Adult Cow ☐ Calf	☐ Rifle or Pistol ☐ Muzzleloader ☐ Archery
	2nd Hunt Area hunted: ☐☐☐	☐ Yes ☐ No	☐☐ days	☐ Yes ☐ No ***(Skip to Q9)***	☐ Adult Cow ☐ Calf	☐ Rifle or Pistol ☐ Muzzleloader ☐ Archery

**Note*: *Hunt Area map can be found on the back of the survey cover letter*

***Note*: *Please count each partial day of hunting as 1 day of Elk hunting*

OVER→

Private Lands Public Wildlife Access Program

In 1997, the Wyoming Game and Fish Department began the Private Lands Public Wildlife Access Program (PLPW) to improve public hunting and fishing access on private and land-locked public lands through the **Walk-in Area** and **Hunter Management Area** programs. Your response to the following questions will help the Department improve this program to better serve hunters.

Q9 Did you hunt Elk on any of the PLPW Walk-in Areas or Hunter Management Areas during the 2011 season? *(Note: Walk-in Areas are open to hunting without a permission slip, but a permission slip is needed for Hunter Management Areas)*

☐ Yes ☐ No ***(Skip to Q14)*** ☐ Don't know ***(Skip to Q14)***

Q10 How many different days did you hunt Elk on PLPW Walk-in Areas or Hunter Management Areas during the 2011 season? *(Note: Count each partial day of hunting as 1 day of Elk hunting)(Enter number in space below; if no days, write 0)*

☐☐ Days hunted in **Walk-in Areas** ☐☐ Days hunted in **Hunter Management Areas**

Q11 In how many different PLPW Walk-in Areas or Hunter Management Areas did you hunt Elk during the 2011 season? *(If no areas, write 0)*

☐☐ Different **Walk-in Areas** ☐☐ Different **Hunter Management Areas**

Q12 Overall, how satisfied were you with the opportunity Wyoming Game and Fish provided through the PLPW Walk-in Area and Hunter Management Area programs? *(Check one box below)*

Very Satisfied	Satisfied	Neutral	Dissatisfied	Very Dissatisfied
☐	☐	☐	☐	☐

Q13 If you were dissatisfied or very dissatisfied with the PLPW Walk-in Area and/or Hunter Management Area programs, why?

_____

Other 2011 Big and Trophy Game Licenses

Q14 What other 2011 Wyoming big or trophy game licenses did you hold? *(Check all that apply)*

☐ Pronghorn ☐ Black Bear ☐ Deer ☐ Mountain Lion ☐ No other license

Thank you for your help with this important study!

Comments: Feel free to attach a sheet of paper with any comments you would like to share with the Wyoming Game and Fish Department (WGFD). Please include the hunt area as well as the species hunted with your comments. Your comments along with your address will be sent directly to WGFD. **Please report poaching violations by calling 1-307-777-4330. For hunting information requests, please contact the department at 1-307-777-4600.**
(Note: Individual responses to survey questions are confidential and will not be shared with WGFD)

Please return your completed survey in the enclosed, postage-paid envelope to:
Wyoming Big and Trophy Game Hunter Survey, c/o Tetra Tech, 6410 Enterprise Lane, Suite 300, Madison WI 53719

password:

0463225125

2011 WYOMING BLACK BEAR HUNTER SURVEY

If you prefer to fill out the survey on the Internet (www.wyhunter.org/blackbear), please use the 8-digit password on the back of this survey.

If you have questions about the survey or prefer to complete it over the phone, please contact Ben Rouse at 1-800-216-0477 or e-mail: ben.rouse@tetratech.com

Please complete this survey after the fall 2011 Black Bear season or after you decided not to hunt Black Bear for the season.

Q1 Did you hunt Black Bear in Wyoming at any time during the 2011 season? *(Check one box)*

☐ Yes ☐ No ***(If you did not hunt black bear during 2011, check "No" and skip to Q11)***

Q2 Please indicate your satisfaction when hunting Black Bear in Wyoming during the 2011 season. *(Check one box for each below)*

	Very Satisfied	Satisfied	Neutral	Dissatisfied	Very Dissatisfied	Not Applicable
How satisfied were you with the overall quality of your hunt?	☐	☐	☐	☐	☐	☐
If you were contacted by WY Game and Fish personnel while you were in the field, rate your experience.	☐	☐	☐	☐	☐	☐

Q3 Did you hunt Black Bear with archery equipment in Wyoming during the 2011 season? *(Check one box)*

☐ Yes ☐ No ***(Skip to Q5)***

Q4 How many different days did you hunt Black Bear with **archery equipment** in Wyoming during the 2011 archery and gun seasons? *(Note: Count each partial day of hunting as 1 day of Black Bear hunting) (Enter number in space below)*

☐☐ Number of different days hunted with archery equipment during the **archery-only** season

☐☐ Number of different days hunted with archery equipment during the **gun** season

Spring 2011 Black Bear Hunting Experiences

Q5 Did you hunt Black Bear in Wyoming during **the spring** of 2011? *(Check one box)*

☐ Yes ☐ No ***(Skip to Q8)***

Q6 How many different days did you hunt Black Bear during **the spring** of 2011? *(Note: Count each partial day of hunting as 1 day of Black Bear hunting) (Enter number in space below)*

☐☐ Number of different days hunted Black Bear during the spring of 2011

Q7 Please tell us about your Black Bear hunting effort during **the spring** of 2011. *(Fill in the table below for each Hunt Area hunted) (The main hunt area is where you harvested, or hunted most if you did not harvest)*

Number of the Hunt Area(s) where you hunted Black Bear during the spring of 2011* ***(Hunt Area numbers range from 1 to 35)***	Number of different days you hunted Black Bear in this Hunt Area during the spring of 2011** *(Enter number below)*	Did you harvest a Black Bear during the spring of 2011 in this Hunt Area? *(Check one box)*	Method used to harvest this Bear *(Check one box)*
Main Hunt Area hunted: ☐☐	☐☐ days	☐ Yes ☐ No ***(Skip to 2nd Hunt Area)***	☐ Rifle or Pistol ☐ Muzzleloader ☐ Archery
2nd Hunt Area hunted: ☐☐	☐☐ days	☐ Yes ☐ No ***(Skip to 3rd Hunt Area)***	☐ Rifle or Pistol ☐ Muzzleloader ☐ Archery
3rd Hunt Area hunted: ☐☐	☐☐ days	☐ Yes ☐ No ***(Skip to 4th Hunt Area)***	☐ Rifle or Pistol ☐ Muzzleloader ☐ Archery
4th Hunt Area hunted: ☐☐	☐☐ days	☐ Yes ☐ No ***(Skip to 5th Hunt Area)***	☐ Rifle or Pistol ☐ Muzzleloader ☐ Archery
5th Hunt Area hunted: ☐☐	☐☐ days	☐ Yes ☐ No ***(Skip to Q8)***	☐ Rifle or Pistol ☐ Muzzleloader ☐ Archery

*****Note****: Hunt Area map can be found on the back of the survey cover letter*
******Note****: Please count each partial day of hunting as 1 day of Black Bear hunting*

4050189782

Fall 2011 Black Bear Hunting Experiences

Q8 Did you hunt Black Bear in Wyoming during **the fall** of 2011? *(Check one box)*

☐ Yes ☐ No ***(Skip to Q11)***

Q9 How many different days did you hunt Black Bear during **the fall** of 2011? *(Note: Count each partial day of hunting as 1 day of Black Bear hunting) (Enter number in space below)*

☐☐ Number of different days hunted Black Bear during the fall of 2011

Q10 Please tell us about your Black Bear hunting effort during **the fall** of 2011. *(Fill in the table below for each Hunt Area hunted) (The main hunt area is where you harvested, or hunted most if you did not harvest)*

Number of the Hunt Area(s) where you hunted Black Bear during the fall of 2011* ***(Hunt Area numbers range from 1 to 35)***	Number of different days you hunted Black Bear in this Hunt Area during the fall of 2011** *(Enter number below)*	Did you harvest a Black Bear during the fall of 2011 in this Hunt Area? *(Check one box)*	Method used to harvest this Bear *(Check one box)*
Main Hunt Area hunted: ☐☐	☐☐ days	☐ Yes ☐ No ***(Skip to 2nd Hunt Area)***	☐ Rifle or Pistol ☐ Muzzleloader ☐ Archery
2nd Hunt Area hunted: ☐☐	☐☐ days	☐ Yes ☐ No ***(Skip to 3rd Hunt Area)***	☐ Rifle or Pistol ☐ Muzzleloader ☐ Archery
3rd Hunt Area hunted: ☐☐	☐☐ days	☐ Yes ☐ No ***(Skip to 4th Hunt Area)***	☐ Rifle or Pistol ☐ Muzzleloader ☐ Archery
4th Hunt Area hunted: ☐☐	☐☐ days	☐ Yes ☐ No ***(Skip to 5th Hunt Area)***	☐ Rifle or Pistol ☐ Muzzleloader ☐ Archery
5th Hunt Area hunted: ☐☐	☐☐ days	☐ Yes ☐ No ***(Skip to Q11)***	☐ Rifle or Pistol ☐ Muzzleloader ☐ Archery

**Note*: *Hunt Area map can be found on the back of the survey cover letter*
***Note*: *Please count each partial day of hunting as 1 day of Black Bear hunting*

Other 2011 Big and Trophy Game Licenses

Q11 What other 2011 Wyoming big or trophy game licenses did you hold? *(Check all that apply)*

☐ Pronghorn ☐ Deer ☐ Elk ☐ Mountain Lion ☐ No other license

OVER →

Thank you for your help with this important study!

Comments: Feel free to attach a sheet of paper with any comments you would like to share with the Wyoming Game and Fish Department (WGFD). Please include the hunt area as well as the species hunted with your comments. Your comments along with your address will be sent directly to WGFD. **Please report poaching violations by calling 1-307-777-4330. For hunting information requests, please contact the department at 1-307-777-4600.**

(Note: Individual responses to survey questions are confidential and will not be shared with WGFD)

Please return your completed survey in the enclosed, postage-paid envelope to:
Wyoming Big and Trophy Game Hunter Survey, c/o Tetra Tech, 6410 Enterprise Lane, Suite 300, Madison WI 53719

password:

9140189787

WYOMING GAME AND FISH DEPARTMENT
MOOSE HARVEST SURVEY

HUNTER KEY

Dear Moose Hunter,

We are asking you to participate in the WYOMING GAME AND FISH DEPARTMENT MOOSE SURVEY for the 2011 season (Sept 1, 2011 through Nov 20, 2011). Our biologists use the results of this survey to monitor populations and recommend hunting seasons. Your responses are confidential and very important even if you did not hunt moose or were unsuccessful. We appreciate your assistance with this survey and thank you in advance for your help. You may complete this survey in one of two ways: via the Internet go to http://gf.state.wy.us/HarvestSurvey/ and enter the Hunter Key, as it appears above your name and address, to use the electronic survey form, OR complete the survey on the back and return it to us by NOVEMBER 28, 2011 in the enclosed prepaid envelope.

☐ **Please check here if you DID NOT hunt moose this season.**

If you DID hunt, using the map below, please complete the survey on the back.

2011 MOOSE HUNT AREAS

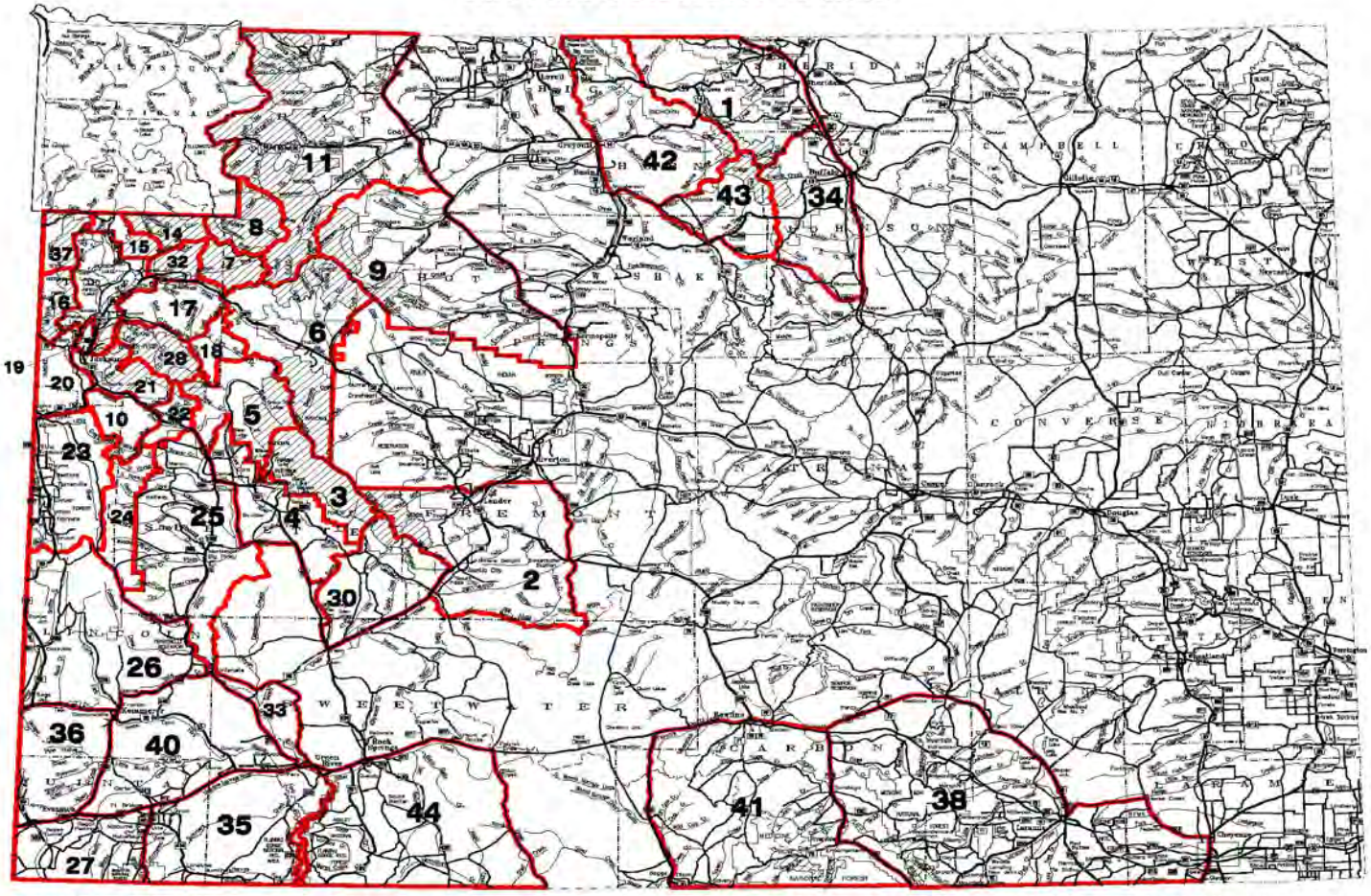

THIS MAP IS FOR GENERAL REFERENCE ONLY. Please use the written boundary descriptions in this regulation for detailed boundary information. Note: ▨ Wilderness area, nonresidents must have guides.

OVER →

Your Hunt	hunt area you hunted (see map)	total number of days you hunted moose	Did you harvest a moose?	What did you harvest?	date of harvest	Approximately, how many moose did you see during your hunt?
	hunt area # _____	_____	☐ yes ☐ no	☐ bull ☐ cow ☐ calf	_____	_____

Your Weapon			
Please enter the number of days hunted with each type of weapon. →	firearm	archery	weapon used to harvest
	_____	_____	☐ firearm ☐ archery

COMMENTS:

_____

_____

_____

_____

_____

_____

_____

_____

_____

_____

_____

_____

Thank you for your help with this important survey!

Wyoming Game and Fish Department
Biological Services
5400 Bishop Blvd
Cheyenne, WY 82006
(307) 777-4588

TABLE I

ANTELOPE

HARVEST STATEWIDE

BY TOTAL HUNTERS

2011

	LICENSES SOLD	NUMBER ACTIVE HUNTERS	HARVEST				TOTAL RECREATION DAYS	HUNTER SUCCESS	DAYS/ HARVEST
			BUCK	DOE	FAWN	TOTAL			
STATE TOTAL	73,859	58,890	29,705	23,181	2,639	55,525	207,237	94.3%	3.7
RESIDENT	29,045	23,205	13,899	5,695	572	20,166	86,404	86.9%	4.3
NONRESIDENT	44,814	35,685	15,806	17,486	2,067	35,359	120,833	99.1%	3.4

TABLE II

ANTELOPE

TEN-YEAR COMPARISON OF HARVEST BY TOTAL HUNTERS

2002–2011

YEAR	2002	2003	2004	2005	2006	2007	2008	2009	2010	2011
HARVEST	30,260	34,393	36,383	39,526	45,615	51,883	53,849	56,482	58,863	55,525

TABLE III

ANTELOPE

HARVEST BY HARVEST TOOL

2011

	ARCHERY	FIREARM	MUZZLE LOADER
STATE TOTAL	4.90%	94.48%	0.61%
RESIDENT	4.92%	94.07%	1.01%
NONRESIDENT	4.90%	94.72%	0.39%

TABLE I-A

ANTELOPE

HARVEST, HUNTING PRESSURE, HUNTER SUCCESS

BY HUNT AREA

2011

AREA (cross hunt areas)	TYPE	ACTIVE LICS/HTRS	HARVEST BUCK	HARVEST DOE	HARVEST FAWN	HARVEST TOTAL	HUNTER SUCCESS	DAYS/ HARVEST	HUNTER DAYS	LICENSES SOLD (cross hunt incl)
1 Crook										
	Limited 1	134	103	8	3	114	85.1%	2.7	307	151
	D/F 6	16	0	6	1	7	43.8%	6.4	45	25
Pooled Total		141	103	14	4	121	85.8%	2.9	352	
Pooled Resident		7	7	0	0	7	100.0%	1.0	7	
Pooled Nonresident		134	96	14	4	114	85.1%	3.0	345	
2 Bearlodge										
	Limited 1	126	105	6	2	113	89.7%	4.8	546	148
	D/F 6	38	0	24	6	30	78.9%	4.2	127	50
Pooled Total		139	105	30	8	143	102.9%	4.7	673	
Pooled Resident		15	13	8	0	21	140.0%	11.8	248	
Pooled Nonresident		124	92	22	8	122	98.4%	3.5	425	
3 Keyhole										
	Limited 1	126	67	0	0	67	53.2%	7.5	504	150
	D/F 6	19	0	13	2	15	78.9%	2.7	40	25
Pooled Total		129	67	13	2	82	63.6%	6.6	544	
Pooled Resident		43	4	0	0	4	9.3%	61.0	244	
Pooled Nonresident		86	63	13	2	78	90.7%	3.8	300	
4 Arch Creek										
	Limited 1	185	148	7	0	155	83.8%	3.1	473	200
	D/F 6	21	0	16	2	18	85.7%	2.8	51	26
Pooled Total		190	148	23	2	173	91.1%	3.0	524	
Pooled Resident		37	24	6	0	30	81.1%	3.7	110	
Pooled Nonresident		153	124	17	2	143	93.5%	2.9	414	
5 Inyan Kara										
	Limited 1	82	61	3	0	64	78.0%	5.0	317	105
	D/F 6	109	0	64	14	78	71.6%	3.8	297	150
Pooled Total		152	61	67	14	142	93.4%	4.3	614	
Pooled Resident		66	40	7	0	47	71.2%	5.7	270	
Pooled Nonresident		86	21	60	14	95	110.5%	3.6	344	
6 South Newcastle										
	Limited 1	318	283	6	0	289	90.9%	3.3	953	346
	D/F 6	40	0	33	4	37	92.5%	3.6	133	50
Pooled Total		326	283	39	4	326	100.0%	3.3	1086	
Pooled Resident		74	43	8	2	53	71.6%	4.5	241	
Pooled Nonresident		252	240	31	2	273	108.3%	3.1	845	
7 South Upton										
	Limited 1	455	340	7	16	363	79.8%	3.3	1200	499
	D/F 6	93	0	57	11	68	73.1%	4.2	287	100
	D/F 7	90	0	42	8	50	55.6%	7.0	351	101
Pooled Total		570	340	106	35	481	84.4%	3.8	1838	
Pooled Resident		124	89	2	0	91	73.4%	3.3	297	
Pooled Nonresident		446	251	104	35	390	87.4%	4.0	1541	
8 Niobrara										
	Limited 1	334	295	5	0	300	89.8%	3.3	999	348
	D/F 6	120	0	84	19	103	85.8%	3.7	382	150
Pooled Total		414	295	89	19	403	97.3%	3.4	1381	
Pooled Resident		48	26	3	0	29	60.4%	4.7	135	
Pooled Nonresident		366	269	86	19	374	102.2%	3.3	1246	
9 Lance Creek										
	Limited 1	716	593	27	13	633	88.4%	3.5	2218	799
	D/F 6	1028	0	820	104	924	89.9%	4.0	3688	1247
Pooled Total		1661	593	847	117	1557	93.7%	3.8	5906	
Pooled Resident		129	74	25	0	99	76.7%	3.0	297	
Pooled Nonresident		1532	519	822	117	1458	95.2%	3.8	5609	

TABLE I-A (Continued)

ANTELOPE 2011 HARVEST, HUNTING PRESSURE, HUNTER SUCCESS BY HUNT AREA

AREA (cross hunt areas)	TYPE	ACTIVE LICS/HTRS	HARVEST BUCK	DOE	FAWN	TOTAL	HUNTER SUCCESS	DAYS/ HARVEST	HUNTER DAYS	LICENSES SOLD (cross hunt incl)
10 Lake De Smet										
	Limited 1	171	140	0	0	140	81.9%	4.4	613	190
	D/F 6	116	0	76	12	88	75.9%	4.9	433	146
Pooled Total		235	140	76	12	228	97.0%	4.6	1046	
Pooled Resident		116	64	30	7	101	87.1%	6.5	653	
Pooled Nonresident		119	76	46	5	127	106.7%	3.1	393	
11 Rawhide Butte										
	Limited 1	184	154	14	0	168	91.3%	2.3	386	200
	D/F 6	131	0	111	0	111	84.7%	2.5	280	149
Pooled Total		295	154	125	0	279	94.6%	2.4	666	
Pooled Resident		146	89	41	0	130	89.0%	2.2	289	
Pooled Nonresident		149	65	84	0	149	100.0%	2.5	377	
12 Meadowdale										
	Limited 1	182	157	0	4	161	88.5%	2.7	428	199
	D/F 6	95	0	73	5	78	82.1%	3.9	304	100
Pooled Total		226	157	73	9	239	105.8%	3.1	732	
Pooled Resident		44	27	4	4	35	79.5%	4.7	164	
Pooled Nonresident		182	130	69	5	204	112.1%	2.8	568	
15 Clearmont										
	Limited 1	394	298	38	0	336	85.3%	3.3	1123	445
	D/F 6	243	0	187	9	196	80.7%	3.9	762	257
Pooled Total		525	298	225	9	532	101.3%	3.5	1885	
Pooled Resident		181	96	76	0	172	95.0%	4.0	694	
Pooled Nonresident		344	202	149	9	360	104.7%	3.3	1191	
16 Ucross										
	Limited 1	314	255	21	0	276	87.9%	3.0	831	356
	D/F 6	173	0	123	15	138	79.8%	3.8	525	188
Pooled Total		438	255	144	15	414	94.5%	3.3	1356	
Pooled Resident		117	68	51	0	119	101.7%	2.2	256	
Pooled Nonresident		321	187	93	15	295	91.9%	3.7	1100	
17 Gillette										
	Limited 1	915	751	0	0	751	82.1%	3.7	2770	1094
	D/F 6	371	0	312	0	312	84.1%	3.6	1114	400
Pooled Total		1196	751	312	0	1063	88.9%	3.7	3884	
Pooled Resident		423	254	47	0	301	71.2%	4.6	1396	
Pooled Nonresident		773	497	265	0	762	98.6%	3.3	2488	
18 Rockypoint										
	Limited 1	184	108	8	0	116	63.0%	5.5	634	200
(19)	D/F 6	79	0	49	9	58	73.4%	4.4	257	150
Pooled Total		237	108	57	9	174	73.4%	5.1	891	
Pooled Resident		28	14	5	0	19	67.9%	5.3	100	
Pooled Nonresident		209	94	52	9	155	74.2%	5.1	791	
19 Rozet										
	Limited 1	263	188	13	0	201	76.4%	4.0	801	294
(18)	D/F 6	51	0	37	4	41	80.4%	2.7	110	150
Pooled Total		299	188	50	4	242	80.9%	3.8	911	
Pooled Resident		142	77	19	0	96	67.6%	4.2	399	
Pooled Nonresident		157	111	31	4	146	93.0%	3.5	512	
20 Upper Powder River										
	Limited 1	489	372	21	11	404	82.6%	3.7	1512	531
	D/F 6	444	0	326	30	356	80.2%	4.5	1607	522
Pooled Total		813	372	347	41	760	93.5%	4.1	3119	
Pooled Resident		130	54	11	11	76	58.5%	6.1	467	
Pooled Nonresident		683	318	336	30	684	100.1%	3.9	2652	

TABLE I-A (Continued)

ANTELOPE 2011 HARVEST, HUNTING PRESSURE, HUNTER SUCCESS BY HUNT AREA

AREA (cross hunt areas)	TYPE	ACTIVE LICS/HTRS	HARVEST BUCK	DOE	FAWN	TOTAL	HUNTER SUCCESS	DAYS/ HARVEST	HUNTER DAYS	LICENSES SOLD (cross hunt incl)
21 Middle Fork										
	Limited 1	567	408	55	8	471	83.1%	4.2	1963	619
	D/F 6	520	0	334	73	407	78.3%	4.3	1768	564
Pooled Total		985	408	389	81	878	89.1%	4.2	3731	
Pooled Resident		146	96	32	6	134	91.8%	4.8	641	
Pooled Nonresident		839	312	357	75	744	88.7%	4.2	3090	
22 Crazy Woman										
	Limited 1	718	638	0	11	649	90.4%	2.5	1629	798
	D/F 6	624	0	522	51	573	91.8%	4.4	2494	675
Pooled Total		1246	638	522	62	1222	98.1%	3.4	4123	
Pooled Resident		165	103	62	0	165	100.0%	1.7	275	
Pooled Nonresident		1081	535	460	62	1057	97.8%	3.6	3848	
23 Pumpkin Buttes										
	Limited 1	1360	1102	107	0	1209	88.9%	3.3	3934	1619
	D/F 6	1136	0	873	148	1021	89.9%	4.4	4483	1213
Pooled Total		2438	1102	980	148	2230	91.5%	3.8	8417	
Pooled Resident		577	171	150	129	450	78.0%	7.4	3317	
Pooled Nonresident		1861	931	830	19	1780	95.6%	2.9	5100	
24 Thunder Basin										
	Limited 1	707	556	16	0	572	80.9%	4.1	2336	790
	D/F 6	425	0	297	42	339	79.8%	3.7	1265	500
Pooled Total		1097	556	313	42	911	83.0%	4.0	3601	
Pooled Resident		356	171	62	0	233	65.4%	6.1	1429	
Pooled Nonresident		741	385	251	42	678	91.5%	3.2	2172	
25 Ormsby										
	Limited 1	835	776	0	0	776	92.9%	3.0	2296	907
	D/F 6	465	0	341	29	370	79.6%	4.2	1566	517
Pooled Total		1219	776	341	29	1146	94.0%	3.4	3862	
Pooled Resident		520	423	46	0	469	90.2%	3.5	1651	
Pooled Nonresident		699	353	295	29	677	96.9%	3.3	2211	
26 Bear Creek										
	Limited 1	1551	1387	30	0	1417	91.4%	3.2	4470	1601
	D/F 6	1001	0	742	76	818	81.7%	4.3	3548	1213
Pooled Total		2444	1387	772	76	2235	91.4%	3.6	8018	
Pooled Resident		446	266	100	23	389	87.2%	4.0	1567	
Pooled Nonresident		1998	1121	672	53	1846	92.4%	3.5	6451	
27 Bill										
	Limited 1	560	463	0	0	463	82.7%	2.6	1212	600
	D/F 6	339	0	255	45	300	88.5%	3.2	974	399
Pooled Total		817	463	255	45	763	93.4%	2.9	2186	
Pooled Resident		384	289	34	0	323	84.1%	2.4	779	
Pooled Nonresident		433	174	221	45	440	101.6%	3.2	1407	
29 Shawnee										
	Limited 1	959	748	36	0	784	81.8%	4.1	3207	995
	D/F 6	624	0	409	113	522	83.7%	3.7	1932	750
	D/F 7	175	0	107	10	117	66.9%	3.2	371	200
Pooled Total		1637	748	552	123	1423	86.9%	3.9	5510	
Pooled Resident		156	83	25	0	108	69.2%	5.0	537	
Pooled Nonresident		1481	665	527	123	1315	88.8%	3.8	4973	
30 LaPrele										
	Limited 1	902	610	35	17	662	73.4%	4.4	2896	997
	D/F 6	945	0	675	99	774	81.9%	4.2	3260	1080
Pooled Total		1768	610	710	116	1436	81.2%	4.3	6156	
Pooled Resident		410	172	52	52	276	67.3%	4.8	1316	
Pooled Nonresident		1358	438	658	64	1160	85.4%	4.2	4840	

TABLE I-A (Continued)

ANTELOPE 2011 HARVEST, HUNTING PRESSURE, HUNTER SUCCESS BY HUNT AREA

AREA (cross hunt areas)	TYPE	ACTIVE LICS/HTRS	HARVEST BUCK	DOE	FAWN	TOTAL	HUNTER SUCCESS	DAYS/ HARVEST	HUNTER DAYS	LICENSES SOLD (cross hunt incl)
31 Hat Six										
	Limited 1	423	270	35	0	305	72.1%	5.6	1700	448
	D/F 6	364	0	304	21	325	89.3%	4.4	1428	396
Pooled Total		708	270	339	21	630	89.0%	5.0	3128	
Pooled Resident		166	70	17	7	94	56.6%	11.3	1063	
Pooled Nonresident		542	200	322	14	536	98.9%	3.9	2065	
32 Bates Creek										
	Limited 1	460	337	9	0	346	75.2%	6.0	2088	501
	D/F 6	355	0	246	61	307	86.5%	3.6	1115	400
Pooled Total		778	337	255	61	653	83.9%	4.9	3203	
Pooled Resident		229	116	17	8	141	61.6%	10.0	1406	
Pooled Nonresident		549	221	238	53	512	93.3%	3.5	1797	
34 Rock Eagle										
	Limited 1	230	182	8	0	190	82.6%	3.7	699	255
	D/F 6	250	0	195	20	215	86.0%	4.6	999	275
Pooled Total		449	182	203	20	405	90.2%	4.2	1698	
Pooled Resident		268	142	66	10	218	81.3%	4.9	1073	
Pooled Nonresident		181	40	137	10	187	103.3%	3.3	625	
35 Horse Creek										
	Limited 1	341	269	15	0	284	83.3%	4.9	1386	373
	D/F 6	273	0	169	39	208	76.2%	5.3	1110	300
Pooled Total		545	269	184	39	492	90.3%	5.1	2496	
Pooled Resident		179	105	30	10	145	81.0%	5.7	828	
Pooled Nonresident		366	164	154	29	347	94.8%	4.8	1668	
36 Burns										
	Limited 1	200	134	12	0	146	73.0%	5.0	735	226
	D/F 6	221	0	143	6	149	67.4%	4.9	732	250
Pooled Total		377	134	155	6	295	78.2%	5.0	1467	
Pooled Resident		209	104	42	0	146	69.9%	5.6	818	
Pooled Nonresident		168	30	113	6	149	88.7%	4.4	649	
37 Harriman										
	Limited 1	233	211	0	0	211	90.6%	3.3	691	273
	D/F 6	65	0	55	0	55	84.6%	5.1	282	75
	D/F 7	17	0	15	0	15	88.2%	2.9	43	25
Pooled Total		277	211	70	0	281	101.4%	3.6	1016	
Pooled Resident		162	126	34	0	160	98.8%	4.5	727	
Pooled Nonresident		115	85	36	0	121	105.2%	2.4	289	
38 Little Bear Creek										
	Limited 1	468	397	17	0	414	88.5%	3.2	1340	547
	D/F 6	550	0	409	25	434	78.9%	4.1	1780	600
Pooled Total		942	397	426	25	848	90.0%	3.7	3120	
Pooled Resident		339	143	151	0	294	86.7%	3.9	1150	
Pooled Nonresident		603	254	275	25	554	91.9%	3.6	1970	
39 Bluegrass										
	Limited 1	278	228	10	0	238	85.6%	3.8	914	300
	D/F 6	82	0	63	6	69	84.1%	4.8	330	99
Pooled Total		331	228	73	6	307	92.7%	4.1	1244	
Pooled Resident		158	101	29	0	130	82.3%	5.2	672	
Pooled Nonresident		173	127	44	6	177	102.3%	3.2	572	
40 East Laramie										
	Limited 1	188	170	0	6	176	93.6%	2.6	460	200
	D/F 6	123	0	72	19	91	74.0%	5.6	513	150
Pooled Total		245	170	72	25	267	109.0%	3.6	973	
Pooled Resident		71	64	10	0	74	104.2%	4.1	303	
Pooled Nonresident		174	106	62	25	193	110.9%	3.5	670	

TABLE I-A (Continued)

ANTELOPE 2011 HARVEST, HUNTING PRESSURE, HUNTER SUCCESS BY HUNT AREA

AREA (cross hunt areas)	TYPE	ACTIVE LICS/HTRS	HARVEST BUCK	DOE	FAWN	TOTAL	HUNTER SUCCESS	DAYS/ HARVEST	HUNTER DAYS	LICENSES SOLD (cross hunt incl)
41 Laramie Peak										
	Limited 1	40	29	0	0	29	72.5%	3.3	97	51
	D/F 6	42	0	20	3	23	54.8%	4.6	106	50
Pooled Total		66	29	20	3	52	78.8%	3.9	203	
Pooled Resident		31	19	0	0	19	61.3%	4.7	90	
Pooled Nonresident		35	10	20	3	33	94.3%	3.4	113	
42 Laramie Plains										
	Limited 1	609	510	9	0	519	85.2%	3.0	1567	651
	D/F 6	268	0	180	26	206	76.9%	3.8	785	299
	D/F 7	137	0	112	7	119	86.9%	3.6	427	196
Pooled Total		873	510	301	33	844	96.7%	3.3	2779	
Pooled Resident		144	48	25	0	73	50.7%	3.0	216	
Pooled Nonresident		729	462	276	33	771	105.8%	3.3	2563	
43 Cooper Lake										
	Limited 1	421	323	22	7	352	83.6%	3.9	1373	449
	D/F 6	404	0	264	38	302	74.8%	4.2	1268	445
Pooled Total		746	323	286	45	654	87.7%	4.0	2641	
Pooled Resident		117	73	37	0	110	94.0%	5.4	590	
Pooled Nonresident		629	250	249	45	544	86.5%	3.8	2051	
44 South Laramie										
	Limited 1	245	187	13	0	200	81.6%	4.3	851	249
	D/F 6	216	0	126	26	152	70.4%	5.7	863	250
Pooled Total		387	187	139	26	352	91.0%	4.9	1714	
Pooled Resident		137	98	17	4	119	86.9%	4.2	498	
Pooled Nonresident		250	89	122	22	233	93.2%	5.2	1216	
45 West Laramie										
	Limited 1	410	298	29	7	334	81.5%	4.5	1493	491
	D/F 6	441	0	244	45	289	65.5%	3.7	1073	494
Pooled Total		722	298	273	52	623	86.3%	4.1	2566	
Pooled Resident		262	157	61	7	225	85.9%	4.3	968	
Pooled Nonresident		460	141	212	45	398	86.5%	4.0	1598	
46 Kyle										
	Limited 1	210	152	5	0	157	74.8%	3.1	491	228
	Limited 2	209	187	6	0	193	92.3%	3.3	633	226
	D/F 6	257	0	166	37	203	79.0%	2.6	535	299
	D/F 7	232	0	186	23	209	90.1%	3.3	700	250
Pooled Total		776	339	363	60	762	98.2%	3.1	2359	
Pooled Resident		201	121	44	6	171	85.1%	3.1	530	
Pooled Nonresident		575	218	319	54	591	102.8%	3.1	1829	
47 Shirley Basin										
	Limited 1	926	709	43	0	752	81.2%	2.8	2085	1004
	Limited 2	338	246	37	0	283	83.7%	3.6	1013	350
	D/F 6	629	0	488	45	533	84.7%	2.9	1521	698
	D/F 7	356	0	267	38	305	85.7%	3.1	942	400
Pooled Total		2150	955	835	83	1873	87.1%	3.0	5561	
Pooled Resident		1101	633	263	0	896	81.4%	3.1	2740	
Pooled Nonresident		1049	322	572	83	977	93.1%	2.9	2821	
48 Leo-Hanna										
	Limited 1	270	224	15	0	239	88.5%	2.8	680	302
	Limited 2	195	177	7	0	184	94.4%	3.2	596	203
	D/F 6	333	0	294	11	305	91.6%	2.3	697	376
	D/F 7	333	0	243	18	261	78.4%	5.1	1336	375
Pooled Total		985	401	559	29	989	100.4%	3.3	3309	
Pooled Resident		272	191	71	0	262	96.3%	2.9	771	
Pooled Nonresident		713	210	488	29	727	102.0%	3.5	2538	

TABLE I-A (Continued)

ANTELOPE 2011 HARVEST, HUNTING PRESSURE, HUNTER SUCCESS BY HUNT AREA

AREA (cross hunt areas)	TYPE	ACTIVE LICS/HTRS	HARVEST BUCK	DOE	FAWN	TOTAL	HUNTER SUCCESS	DAYS/ HARVEST	HUNTER DAYS	LICENSES SOLD (cross hunt incl)
50 Elk Mountain										
	Limited 0	54	44	2	0	46	85.2%	3.6	166	57
	Limited 1	455	407	13	8	428	94.1%	3.0	1283	498
	D/F 6	632	0	500	33	533	84.3%	4.2	2254	698
Pooled Total		1048	451	515	41	1007	96.1%	3.7	3703	
Pooled Resident		193	100	75	0	175	90.7%	4.6	805	
Pooled Nonresident		855	351	440	41	832	97.3%	3.5	2898	
51 Big Creek										
	Limited 1	23	23	0	0	23	100.0%	4.0	91	25
	D/F 6	26	0	21	4	25	96.2%	3.4	84	29
Pooled Total		39	23	21	4	48	123.1%	3.6	175	
Pooled Resident		25	18	10	3	31	124.0%	3.7	115	
Pooled Nonresident		14	5	11	1	17	121.4%	3.5	60	
52 Spring Creek										
	Limited 1	241	201	0	0	201	83.4%	4.4	894	253
	Limited 2	242	193	0	3	196	81.0%	4.0	792	253
	D/F 6	185	0	158	13	171	92.4%	3.0	513	200
	D/F 7	235	0	146	26	172	73.2%	3.8	656	298
Pooled Total		811	394	304	42	740	91.2%	3.9	2855	
Pooled Resident		337	209	64	9	282	83.7%	4.9	1371	
Pooled Nonresident		474	185	240	33	458	96.6%	3.2	1484	
53 Baggs										
	Limited 1	96	77	0	0	77	80.2%	3.6	280	105
	D/F 6	28	0	20	5	25	89.3%	1.9	48	28
	D/F 7	17	0	16	1	17	100.0%	1.7	29	25
Pooled Total		124	77	36	6	119	96.0%	3.0	357	
Pooled Resident		88	59	18	2	79	89.8%	3.0	238	
Pooled Nonresident		36	18	18	4	40	111.1%	3.0	119	
55 Red Rim										
	Limited 1	96	74	2	0	76	79.2%	4.5	339	105
Pooled Total		96	74	2	0	76	79.2%	4.5	339	
Pooled Resident		74	52	2	0	54	73.0%	5.2	280	
Pooled Nonresident		22	22	0	0	22	100.0%	2.7	59	
56 Iron Springs										
	Limited 1	72	67	0	0	67	93.1%	3.2	212	75
Pooled Total		72	67	0	0	67	93.1%	3.2	212	
Pooled Resident		46	43	0	0	43	93.5%	3.6	153	
Pooled Nonresident		26	24	0	0	24	92.3%	2.5	59	
57 South Wamsutter										
	Limited 1	137	122	0	0	122	89.1%	3.9	481	152
	D/F 7	23	0	18	0	18	78.3%	1.6	28	26
Pooled Total		155	122	18	0	140	90.3%	3.6	509	
Pooled Resident		118	90	12	0	102	86.4%	3.9	396	
Pooled Nonresident		37	32	6	0	38	102.7%	3.0	113	
58 Black Butte-Kenny Rim										
	Limited 1	52	44	0	0	44	84.6%	5.2	227	52
Pooled Total		52	44	0	0	44	84.6%	5.2	227	
Pooled Resident		40	34	0	0	34	85.0%	5.5	188	
Pooled Nonresident		12	10	0	0	10	83.3%	3.9	39	
59 Aspen Mountain										
	Limited 1	202	177	0	0	177	87.6%	3.6	630	223
	D/F 6	21	0	18	2	20	95.2%	1.2	23	25
Pooled Total		216	177	18	2	197	91.2%	3.3	653	
Pooled Resident		173	137	16	0	153	88.4%	3.3	508	
Pooled Nonresident		43	40	2	2	44	102.3%	3.3	145	

TABLE I-A (Continued)

ANTELOPE 2011 HARVEST, HUNTING PRESSURE, HUNTER SUCCESS BY HUNT AREA

AREA (cross hunt areas)	TYPE	ACTIVE LICS/HTRS	HARVEST BUCK	DOE	FAWN	TOTAL	HUNTER SUCCESS	DAYS/ HARVEST	HUNTER DAYS	LICENSES SOLD (cross hunt incl)
60 Table Rock										
	Limited 1	115	97	0	0	97	84.3%	4.0	388	128
	D/F 6	75	0	71	2	73	97.3%	1.8	131	75
Pooled Total		164	97	71	2	170	103.7%	3.1	519	
Pooled Resident		113	73	38	2	113	100.0%	2.9	330	
Pooled Nonresident		51	24	33	0	57	111.8%	3.3	189	
61 Chain Lakes										
	Limited 1	201	187	0	0	187	93.0%	2.6	492	203
	D/F 6	317	0	279	28	307	96.8%	2.1	649	350
Pooled Total		476	187	279	28	494	103.8%	2.3	1141	
Pooled Resident		246	146	81	11	238	96.7%	2.6	619	
Pooled Nonresident		230	41	198	17	256	111.3%	2.0	522	
62 South Ferris										
	Limited 1	229	164	11	0	175	76.4%	3.6	634	255
	D/F 6	39	0	31	2	33	84.6%	2.6	85	50
Pooled Total		245	164	42	2	208	84.9%	3.5	719	
Pooled Resident		177	114	11	0	125	70.6%	3.9	491	
Pooled Nonresident		68	50	31	2	83	122.1%	2.7	228	
63 North Ferris										
	Limited 1	518	410	18	0	428	82.6%	3.4	1470	599
	D/F 6	367	0	315	18	333	90.7%	3.2	1055	400
Pooled Total		823	410	333	18	761	92.5%	3.3	2525	
Pooled Resident		463	311	73	7	391	84.4%	3.1	1231	
Pooled Nonresident		360	99	260	11	370	102.8%	3.5	1294	
64 Bison Basin										
	Limited 1	266	217	0	0	217	81.6%	4.3	935	278
	D/F 6	281	0	229	10	239	85.1%	3.5	844	349
Pooled Total		511	217	229	10	456	89.2%	3.9	1779	
Pooled Resident		261	162	48	0	210	80.5%	4.7	984	
Pooled Nonresident		250	55	181	10	246	98.4%	3.2	795	
65 South Pass										
	Limited 1	236	214	5	5	224	94.9%	3.5	794	252
	D/F 6	246	0	177	27	204	82.9%	4.4	900	250
	D/F 7	59	0	26	4	30	50.8%	5.9	176	71
Pooled Total		438	214	208	36	458	104.6%	4.1	1870	
Pooled Resident		243	162	91	9	262	107.8%	4.2	1110	
Pooled Nonresident		195	52	117	27	196	100.5%	3.9	760	
66 Lander										
	Limited 1	96	89	0	0	89	92.7%	3.4	304	100
	D/F 6	133	0	109	12	121	91.0%	2.9	351	149
Pooled Total		187	89	109	12	210	112.3%	3.1	655	
Pooled Resident		131	72	56	6	134	102.3%	3.2	423	
Pooled Nonresident		56	17	53	6	76	135.7%	3.1	232	
67 Sand Draw										
	Limited 1	360	301	0	0	301	83.6%	2.6	797	376
	D/F 6	234	0	213	0	213	91.0%	2.5	538	267
Pooled Total		565	301	213	0	514	91.0%	2.6	1335	
Pooled Resident		369	240	67	0	307	83.2%	2.5	764	
Pooled Nonresident		196	61	146	0	207	105.6%	2.8	571	
68 Split Rock										
	Limited 1	419	284	21	0	305	72.8%	5.6	1707	501
	D/F 6	395	0	373	8	381	96.5%	2.8	1051	494
Pooled Total		765	284	394	8	686	89.7%	4.0	2758	
Pooled Resident		399	216	81	0	297	74.4%	5.4	1609	
Pooled Nonresident		366	68	313	8	389	106.3%	3.0	1149	

TABLE I-A (Continued)

ANTELOPE 2011 HARVEST, HUNTING PRESSURE, HUNTER SUCCESS BY HUNT AREA

AREA (cross hunt areas)	TYPE	ACTIVE LICS/HTRS	HARVEST BUCK	DOE	FAWN	TOTAL	HUNTER SUCCESS	DAYS/ HARVEST	HUNTER DAYS	LICENSES SOLD (cross hunt incl)
69 South Rattlesnake										
	Limited 1	183	160	12	0	172	94.0%	3.1	533	202
	D/F 6	121	0	111	8	119	98.3%	2.3	272	146
Pooled Total		265	160	123	8	291	109.8%	2.8	805	
Pooled Resident		96	72	22	2	96	100.0%	3.2	310	
Pooled Nonresident		169	88	101	6	195	115.4%	2.5	495	
70 Kendrick										
	Limited 1	278	212	7	4	223	80.2%	4.7	1047	296
	D/F 6	245	0	130	33	163	66.5%	6.0	978	300
Pooled Total		427	212	137	37	386	90.4%	5.2	2025	
Pooled Resident		64	29	11	11	51	79.7%	13.4	681	
Pooled Nonresident		363	183	126	26	335	92.3%	4.0	1344	
71 East Poison Spider										
	Limited 1	347	301	0	0	301	86.7%	3.9	1165	399
	D/F 6	361	0	316	13	329	91.1%	4.0	1300	400
Pooled Total		610	301	316	13	630	103.3%	3.9	2465	
Pooled Resident		210	113	92	0	205	97.6%	4.1	833	
Pooled Nonresident		400	188	224	13	425	106.3%	3.8	1632	
72 West Poison Spider										
	Limited 1	1195	944	27	0	971	81.3%	3.5	3372	1250
	D/F 6	800	0	685	15	700	87.5%	3.2	2269	1000
Pooled Total		1916	944	712	15	1671	87.2%	3.4	5641	
Pooled Resident		612	329	95	0	424	69.3%	4.4	1849	
Pooled Nonresident		1304	615	617	15	1247	95.6%	3.0	3792	
73 North Natrona										
	Limited 1	1123	760	26	0	786	70.0%	4.8	3736	1201
	D/F 6	348	0	304	24	328	94.3%	3.2	1065	400
	D/F 7	187	0	138	13	151	80.7%	2.7	404	200
Pooled Total		1599	760	468	37	1265	79.1%	4.1	5205	
Pooled Resident		1046	519	182	0	701	67.0%	4.9	3457	
Pooled Nonresident		553	241	286	37	564	102.0%	3.1	1748	
74 Deer Creek										
	Limited 1	316	301	0	0	301	95.3%	3.8	1158	327
	D/F 6	313	0	248	37	285	91.1%	3.4	956	350
Pooled Total		565	301	248	37	586	103.7%	3.6	2114	
Pooled Resident		344	237	64	14	315	91.6%	4.4	1375	
Pooled Nonresident		221	64	184	23	271	122.6%	2.7	739	
75 Badwater										
	Limited 1	530	470	0	0	470	88.7%	3.7	1737	550
	D/F 6	367	0	289	33	322	87.7%	3.0	978	371
Pooled Total		833	470	289	33	792	95.1%	3.4	2715	
Pooled Resident		608	360	182	24	566	93.1%	3.8	2130	
Pooled Nonresident		225	110	107	9	226	100.4%	2.6	585	
76 Copper Mountain										
	Limited 1	103	86	0	0	86	83.5%	5.0	426	126
	Limited 2	22	13	2	0	15	68.2%	3.3	50	25
	D/F 6	29	0	25	4	29	100.0%	3.4	98	31
	D/F 7	57	0	53	0	53	93.0%	2.2	116	67
Pooled Total		161	99	80	4	183	113.7%	3.8	690	
Pooled Resident		114	77	54	4	135	118.4%	4.1	549	
Pooled Nonresident		47	22	26	0	48	102.1%	2.9	141	
77 Fifteen Mile Creek										
	Limited 1	70	61	0	0	61	87.1%	3.8	232	75
	Limited 2	21	18	0	0	18	85.7%	2.6	46	25
	D/F 6	79	0	65	9	74	93.7%	2.9	217	100
Pooled Total		144	79	65	9	153	106.3%	3.2	495	
Pooled Resident		105	64	39	5	108	102.9%	3.2	349	
Pooled Nonresident		39	15	26	4	45	115.4%	3.2	146	

TABLE I-A (Continued)

ANTELOPE 2011 HARVEST, HUNTING PRESSURE, HUNTER SUCCESS BY HUNT AREA

AREA (cross hunt areas)	TYPE	ACTIVE LICS/HTRS	HARVEST BUCK	DOE	FAWN	TOTAL	HUNTER SUCCESS	DAYS/ HARVEST	HUNTER DAYS	LICENSES SOLD (cross hunt incl)
78 McCullough Peaks										
	Limited 1	96	87	2	2	91	94.8%	3.0	270	103
	D/F 6	92	0	74	7	81	88.0%	2.7	222	100
	D/F 7	230	0	170	12	182	79.1%	6.5	1183	250
Pooled Total		347	87	246	21	354	102.0%	4.7	1675	
Pooled Resident		237	68	150	19	237	100.0%	5.9	1392	
Pooled Nonresident		110	19	96	2	117	106.4%	2.4	283	
79 Crystal Creek										
(116)	Limited 9	24	18	0	0	18	75.0%	5.8	105	29
Pooled Total		24	18	0	0	18	75.0%	5.8	105	
Pooled Resident		21	16	0	0	16	76.2%	5.3	85	
Pooled Nonresident		3	2	0	0	2	66.7%	10.0	20	
80 Badger Basin										
	Limited 1	145	119	0	0	119	82.1%	5.1	610	151
	D/F 6	68	0	52	2	54	79.4%	9.1	492	77
	D/F 7	46	0	22	2	24	52.2%	8.0	192	50
Pooled Total		212	119	74	4	197	92.9%	6.6	1294	
Pooled Resident		172	88	62	4	154	89.5%	7.3	1128	
Pooled Nonresident		40	31	12	0	43	107.5%	3.9	166	
81 South Fork										
	Limited 1	26	24	2	0	26	100.0%	2.2	57	26
	Limited 2	95	88	5	0	93	97.9%	3.5	324	100
	D/F 6	38	0	30	4	34	89.5%	3.4	114	50
Pooled Total		150	112	37	4	153	102.0%	3.2	495	
Pooled Resident		118	89	31	0	120	101.7%	3.7	443	
Pooled Nonresident		32	23	6	4	33	103.1%	1.6	52	
82 North Greybull River										
	Limited 1	142	129	0	0	129	90.8%	3.0	384	151
	D/F 6	39	0	28	0	28	71.8%	4.1	114	50
	D/F 7	98	0	89	7	96	98.0%	2.7	259	98
Pooled Total		228	129	117	7	253	111.0%	3.0	757	
Pooled Resident		160	101	58	5	164	102.5%	3.4	556	
Pooled Nonresident		68	28	59	2	89	130.9%	2.3	201	
83 Owl Creek										
	Limited 1	97	72	0	0	72	74.2%	4.7	336	128
	D/F 6	276	0	223	33	256	92.8%	3.6	934	300
Pooled Total		324	72	223	33	328	101.2%	3.9	1270	
Pooled Resident		167	53	110	0	163	97.6%	4.9	793	
Pooled Nonresident		157	19	113	33	165	105.1%	2.9	477	
84 Wind River										
	Limited 1	91	77	0	0	77	84.6%	6.2	479	103
	D/F 6	77	0	49	3	52	67.5%	6.8	356	100
Pooled Total		141	77	49	3	129	91.5%	6.5	835	
Pooled Resident		90	54	31	3	88	97.8%	7.7	677	
Pooled Nonresident		51	23	18	0	41	80.4%	3.9	158	
85 Gros Ventre										
	Limited 1	14	14	0	0	14	100.0%	3.1	44	14
Pooled Total		14	14	0	0	14	100.0%	3.1	44	
Pooled Resident		12	12	0	0	12	100.0%	3.0	36	
Pooled Nonresident		2	2	0	0	2	100.0%	4.0	8	
86 Hoback										
	Limited 1	49	39	0	0	39	79.6%	6.3	244	51
	D/F 6	38	0	27	4	31	81.6%	3.1	96	50
Pooled Total		76	39	27	4	70	92.1%	4.9	340	
Pooled Resident		52	28	14	0	42	80.8%	5.7	239	
Pooled Nonresident		24	11	13	4	28	116.7%	3.6	101	

TABLE I-A (Continued)

ANTELOPE 2011 HARVEST, HUNTING PRESSURE, HUNTER SUCCESS BY HUNT AREA

AREA (cross hunt areas)	TYPE	ACTIVE LICS/HTRS	HARVEST BUCK	DOE	FAWN	TOTAL	HUNTER SUCCESS	DAYS/ HARVEST	HUNTER DAYS	LICENSES SOLD (cross hunt incl)
87 Pinedale										
	Limited 1	203	187	4	0	191	94.1%	2.7	521	225
	Limited 2	159	133	5	0	138	86.8%	3.2	437	176
	D/F 6	199	0	168	9	177	88.9%	3.1	552	225
	D/F 7	189	0	158	11	169	89.4%	3.0	512	225
Pooled Total		641	320	335	20	675	105.3%	3.0	2022	
Pooled Resident		425	250	169	14	433	101.9%	2.9	1247	
Pooled Nonresident		216	70	166	6	242	112.0%	3.2	775	
88 Beaver										
	Limited 1	310	262	11	0	273	88.1%	2.9	783	326
	D/F 6	280	0	208	26	234	83.6%	3.2	746	325
Pooled Total		527	262	219	26	507	96.2%	3.0	1529	
Pooled Resident		314	196	81	0	277	88.2%	3.4	937	
Pooled Nonresident		213	66	138	26	230	108.0%	2.6	592	
89 Piney										
	Limited 1	301	265	0	0	265	88.0%	4.0	1060	330
	D/F 6	352	0	274	25	299	84.9%	2.3	695	402
	D/F 7	68	0	54	5	59	86.8%	2.4	139	75
Pooled Total		629	265	328	30	623	99.0%	3.0	1894	
Pooled Resident		383	196	124	8	328	85.6%	3.6	1168	
Pooled Nonresident		246	69	204	22	295	119.9%	2.5	726	
90 Yellow Point										
	Limited 1	202	166	4	0	170	84.2%	4.1	693	227
	Limited 2	216	206	2	0	208	96.3%	3.1	636	227
	D/F 6	186	0	148	11	159	85.5%	4.1	657	229
	D/F 7	205	0	168	28	196	95.6%	4.3	840	225
Pooled Total		725	372	322	39	733	101.1%	3.9	2826	
Pooled Resident		440	284	152	11	447	101.6%	4.3	1935	
Pooled Nonresident		285	88	170	28	286	100.4%	3.1	891	
91 Dry Sandy										
	Limited 1	491	425	0	0	425	86.6%	3.0	1293	499
	D/F 6	390	0	266	18	284	72.8%	4.1	1169	526
Pooled Total		816	425	266	18	709	86.9%	3.5	2462	
Pooled Resident		508	342	104	0	446	87.8%	3.5	1574	
Pooled Nonresident		308	83	162	18	263	85.4%	3.4	888	
92 Steamboat										
	Limited 1	136	121	0	0	121	89.0%	3.4	411	152
	D/F 6	59	0	52	2	54	91.5%	2.7	145	76
	D/F 7	18	0	13	0	13	72.2%	4.4	57	23
Pooled Total		199	121	65	2	188	94.5%	3.3	613	
Pooled Resident		150	92	44	0	136	90.7%	3.1	423	
Pooled Nonresident		49	29	21	2	52	106.1%	3.7	190	
93 West Green River										
	Limited 1	582	543	10	0	553	95.0%	3.0	1656	602
	D/F 6	117	0	100	4	104	88.9%	2.7	284	155
	D/F 7	271	0	232	17	249	91.9%	3.3	834	301
Pooled Total		899	543	342	21	906	100.8%	3.1	2774	
Pooled Resident		534	420	124	4	548	102.6%	3.0	1648	
Pooled Nonresident		365	123	218	17	358	98.1%	3.1	1126	
94 Carter Lease										
	Limited 1	450	376	0	0	376	83.6%	4.6	1745	506
	D/F 6	321	0	271	24	295	91.9%	3.2	930	351
	D/F 7	179	0	125	40	165	92.2%	2.3	386	201
Pooled Total		862	376	396	64	836	97.0%	3.7	3061	
Pooled Resident		541	294	208	0	502	92.8%	4.3	2151	
Pooled Nonresident		321	82	188	64	334	104.0%	2.7	910	

TABLE I-A (Continued)

ANTELOPE 2011 HARVEST, HUNTING PRESSURE, HUNTER SUCCESS BY HUNT AREA

AREA (cross hunt areas)	TYPE	ACTIVE LICS/HTRS	HARVEST BUCK	DOE	FAWN	TOTAL	HUNTER SUCCESS	DAYS/ HARVEST	HUNTER DAYS	LICENSES SOLD (cross hunt incl)
95 Cedar Mountain										
	Limited 1	316	278	0	0	278	88.0%	4.0	1110	327
	D/F 7	66	0	58	5	63	95.5%	2.0	125	75
Pooled Total		363	278	58	5	341	93.9%	3.6	1235	
Pooled Resident		282	216	30	5	251	89.0%	4.3	1074	
Pooled Nonresident		81	62	28	0	90	111.1%	1.8	161	
96 West Farson										
	Limited 1	244	162	10	0	172	70.5%	7.7	1332	259
	D/F 6	107	0	52	0	52	48.6%	9.5	493	125
	D/F 7	24	0	18	0	18	75.0%	4.9	88	28
Pooled Total		332	162	80	0	242	72.9%	7.9	1913	
Pooled Resident		251	113	60	0	173	68.9%	7.5	1306	
Pooled Nonresident		81	49	20	0	69	85.2%	8.8	607	
97 Boysen										
(117)	Limited 1	212	189	2	3	194	91.5%	3.2	621	252
(117)	D/F 6	264	0	209	24	233	88.3%	3.2	740	300
(117)	D/F 7	41	0	27	8	35	85.4%	2.4	85	100
Pooled Total		405	189	238	35	462	114.1%	3.1	1446	
Pooled Resident		296	152	134	19	305	103.0%	3.1	953	
Pooled Nonresident		109	37	104	16	157	144.0%	3.1	493	
98 Sage										
	Limited 1	155	143	0	0	143	92.3%	3.2	451	176
	D/F 6	287	0	177	40	217	75.6%	3.9	850	351
Pooled Total		422	143	177	40	360	85.3%	3.6	1301	
Pooled Resident		144	108	0	0	108	75.0%	4.0	432	
Pooled Nonresident		278	35	177	40	252	90.6%	3.4	869	
99 Uinta										
	Limited 0	44	24	0	0	24	54.5%	9.5	227	52
	Limited 1	213	162	4	0	166	77.9%	6.1	1013	226
	D/F 6	355	0	276	24	300	84.5%	3.8	1126	398
Pooled Total		550	186	280	24	490	89.1%	4.8	2366	
Pooled Resident		229	153	49	0	202	88.2%	6.6	1325	
Pooled Nonresident		321	33	231	24	288	89.7%	3.6	1041	
100 Bear River Divide										
	Limited 1	185	165	3	0	168	90.8%	4.2	704	206
	D/F 6	137	0	98	3	101	73.7%	5.3	537	151
	D/F 7	91	0	55	4	59	64.8%	5.5	327	101
Pooled Total		352	165	156	7	328	93.2%	4.8	1568	
Pooled Resident		188	122	54	0	176	93.6%	5.2	919	
Pooled Nonresident		164	43	102	7	152	92.7%	4.3	649	
102 Buffalo										
	Limited 1	324	275	8	0	283	87.3%	3.3	926	365
	D/F 6	229	0	185	20	205	89.5%	3.7	749	298
Pooled Total		489	275	193	20	488	99.8%	3.4	1675	
Pooled Resident		169	90	38	10	138	81.7%	4.6	628	
Pooled Nonresident		320	185	155	10	350	109.4%	3.0	1047	
103 Dwyer										
	Limited 1	321	284	0	0	284	88.5%	2.8	800	374
	D/F 6	90	0	65	8	73	81.1%	3.4	245	100
	D/F 7	163	0	121	15	136	83.4%	4.9	670	175
Pooled Total		475	284	186	23	493	103.8%	3.5	1715	
Pooled Resident		300	210	95	5	310	103.3%	3.1	958	
Pooled Nonresident		175	74	91	18	183	104.6%	4.1	757	

TABLE I-A (Continued)

ANTELOPE 2011 HARVEST, HUNTING PRESSURE, HUNTER SUCCESS BY HUNT AREA

AREA (cross hunt areas)	TYPE	ACTIVE LICS/HTRS	HARVEST BUCK	DOE	FAWN	TOTAL	HUNTER SUCCESS	DAYS/ HARVEST	HUNTER DAYS	LICENSES SOLD (cross hunt incl)
104 Crow Creek										
	Limited 1	154	86	17	3	106	68.8%	5.7	603	201
	D/F 6	163	0	105	17	122	74.8%	4.0	492	175
Pooled Total		220	86	122	20	228	103.6%	4.8	1095	
Pooled Resident		133	36	57	11	104	78.2%	7.1	739	
Pooled Nonresident		87	50	65	9	124	142.5%	2.9	356	
106 Long Creek										
	Limited 1	250	199	5	5	209	83.6%	3.9	811	279
	D/F 6	409	0	322	64	386	94.4%	2.8	1094	423
Pooled Total		580	199	327	69	595	102.6%	3.2	1905	
Pooled Resident		267	153	64	14	231	86.5%	3.3	763	
Pooled Nonresident		313	46	263	55	364	116.3%	3.1	1142	
107 Upper Sweetwater										
	Limited 0	150	63	13	0	76	50.7%	6.7	507	153
	Limited 1	175	142	3	2	147	84.0%	3.6	536	196
	D/F 6	244	0	157	35	192	78.7%	4.6	890	300
Pooled Total		496	205	173	37	415	83.7%	4.7	1933	
Pooled Resident		291	155	54	6	215	73.9%	5.0	1069	
Pooled Nonresident		205	50	119	31	200	97.6%	4.3	864	
108 Bridger Pass										
	Limited 1	74	62	0	5	67	90.5%	2.3	152	77
	D/F 6	49	0	30	6	36	73.5%	2.5	90	50
Pooled Total		101	62	30	11	103	102.0%	2.3	242	
Pooled Resident		68	48	5	5	58	85.3%	2.4	138	
Pooled Nonresident		33	14	25	6	45	136.4%	2.3	104	
109 Beckton										
	Limited 1	214	126	5	0	131	61.2%	4.4	577	246
	D/F 6	105	0	61	20	81	77.1%	4.4	355	119
Pooled Total		273	126	66	20	212	77.7%	4.4	932	
Pooled Resident		144	58	21	4	83	57.6%	5.0	412	
Pooled Nonresident		129	68	45	16	129	100.0%	4.0	520	
110 South Greybull River										
	Limited 1	173	154	8	0	162	93.6%	2.2	350	179
	D/F 6	160	0	144	9	153	95.6%	2.7	407	175
Pooled Total		276	154	152	9	315	114.1%	2.4	757	
Pooled Resident		178	117	79	9	205	115.2%	2.5	517	
Pooled Nonresident		98	37	73	0	110	112.2%	2.2	240	
111 Chalk Bluffs										
	Limited 1	130	73	5	0	78	60.0%	7.7	602	148
	D/F 6	161	0	122	0	122	75.8%	6.7	818	200
Pooled Total		276	73	127	0	200	72.5%	7.1	1420	
Pooled Resident		145	39	47	0	86	59.3%	11.6	997	
Pooled Nonresident		131	34	80	0	114	87.0%	3.7	423	
112 Pine Mountain										
	Limited 1	141	111	2	0	113	80.1%	4.5	503	150
	D/F 6	13	0	10	0	10	76.9%	14.1	141	29
Pooled Total		148	111	12	0	123	83.1%	5.2	644	
Pooled Resident		119	90	10	0	100	84.0%	5.7	566	
Pooled Nonresident		29	21	2	0	23	79.3%	3.4	78	
113 Salt Creek										
	Limited 1	191	169	13	0	182	95.3%	2.8	504	201
	Limited 2	173	152	3	0	155	89.6%	3.5	541	200
	D/F 6	268	0	211	13	224	83.6%	3.3	733	330
Pooled Total		534	321	227	13	561	105.1%	3.2	1778	
Pooled Resident		89	72	28	6	106	119.1%	4.0	425	
Pooled Nonresident		445	249	199	7	455	102.2%	3.0	1353	

TABLE I-A (Continued)

ANTELOPE 2011 HARVEST, HUNTING PRESSURE, HUNTER SUCCESS BY HUNT AREA

AREA (cross hunt areas)	TYPE	ACTIVE LICS/HTRS	HARVEST BUCK	DOE	FAWN	TOTAL	HUNTER SUCCESS	DAYS/ HARVEST	HUNTER DAYS	LICENSES SOLD (cross hunt incl)
114 Nowater										
	Limited 1	53	43	0	0	43	81.1%	5.9	253	53
	Limited 2	46	42	0	0	42	91.3%	3.5	146	49
	D/F 6	127	0	100	12	112	88.2%	3.3	364	150
Pooled Total		199	85	100	12	197	99.0%	3.9	763	
Pooled Resident		98	60	31	3	94	95.9%	5.2	488	
Pooled Nonresident		101	25	69	9	103	102.0%	2.7	275	
115 Upper Nowood										
	Limited 1	191	166	0	0	166	86.9%	3.7	607	202
	D/F 6	200	0	121	21	142	71.0%	4.4	625	223
Pooled Total		353	166	121	21	308	87.3%	4.0	1232	
Pooled Resident		190	127	35	6	168	88.4%	3.8	637	
Pooled Nonresident		163	39	86	15	140	85.9%	4.3	595	
116 Manderson										
	Limited 6	43	0	26	7	33	76.7%	3.5	114	50
(79)	Limited 9	2	2	0	0	2	100.0%	2.0	4	29
Pooled Total		39	2	26	7	35	89.7%	3.4	118	
Pooled Resident		28	0	18	3	21	75.0%	3.6	75	
Pooled Nonresident		11	2	8	4	14	127.3%	3.1	43	
117 Crowheart Butte										
(97)	Limited 1	22	18	0	0	18	81.8%	3.7	66	252
(97)	D/F 6	10	0	7	3	10	100.0%	2.1	21	300
(97)	D/F 7	48	0	23	3	26	54.2%	5.4	141	100
Pooled Total		58	18	30	6	54	93.1%	4.2	228	
Pooled Resident		38	11	20	3	34	89.5%	5.3	181	
Pooled Nonresident		20	7	10	3	20	100.0%	2.4	47	

TABLE I-H

ANTELOPE HARVEST
BY HERD UNIT
2011

HERD	TYPE	ACTIVE LICS/HTRS	HARVEST BUCK	DOE	FAWN	TOTAL	HUNTER SUCCESS	DAYS/ HARVEST	HUNTER DAYS	LICENSES SOLD (cross hunt incl)
202 Bighorn	D/F	43	0	26	7	33	76.7%	3.5	114	50
	Limited	26	20	0	0	20	76.9%	5.5	109	29
Total Hunters		65	20	26	7	53	81.5%	4.2	223	
Resident		50	16	18	3	37	74.0%	4.3	160	
Nonresident		15	4	8	4	16	106.7%	3.9	63	
203 Copper Mountain	D/F	413	0	299	37	336	81.4%	3.6	1203	471
	Limited	415	350	2	0	352	84.8%	4.2	1482	455
Total Hunters		707	350	301	37	688	97.3%	3.9	2685	
Resident		396	264	120	13	397	100.3%	4.2	1674	
Nonresident		311	86	181	24	291	93.6%	3.5	1011	
204 Fifteen Mile	D/F	515	0	432	51	483	93.8%	3.2	1558	575
	Limited	361	305	8	0	313	86.7%	3.1	964	407
Total Hunters		737	305	440	51	796	108.0%	3.2	2522	
Resident		443	234	228	14	476	107.4%	3.5	1659	
Nonresident		294	71	212	37	320	108.8%	2.7	863	
205 Carter Mountain	D/F	497	0	391	30	421	84.7%	4.5	1892	548
	Limited	359	328	9	2	339	94.4%	3.1	1035	380
Total Hunters		717	328	400	32	760	106.0%	3.9	2927	
Resident		508	258	239	24	521	102.6%	4.6	2391	
Nonresident		209	70	161	8	239	114.4%	2.2	536	
207 Badger Basin	D/F	114	0	74	4	78	68.4%	8.8	684	127
	Limited	145	119	0	0	119	82.1%	5.1	610	151
Total Hunters		212	119	74	4	197	92.9%	6.6	1294	
Resident		172	88	62	4	154	89.5%	7.3	1128	
Nonresident		40	31	12	0	43	107.5%	3.9	166	
308 Clearmont	D/F	243	0	187	9	196	80.7%	3.9	762	257
	Limited	394	298	38	0	336	85.3%	3.3	1123	445
Total Hunters		525	298	225	9	532	101.3%	3.5	1885	
Resident		181	96	76	0	172	95.0%	4.0	694	
Nonresident		344	202	149	9	360	104.7%	3.3	1191	
309 Pumpkin Buttes	D/F	1136	0	873	148	1021	89.9%	4.4	4483	1213
	Limited	1360	1102	107	0	1209	88.9%	3.3	3934	1619
Total Hunters		2438	1102	980	148	2230	91.5%	3.8	8417	
Resident		577	171	150	129	450	78.0%	7.4	3317	
Nonresident		1861	931	830	19	1780	95.6%	2.9	5100	
310 Upper Powder River	D/F	444	0	326	30	356	80.2%	4.5	1607	522
	Limited	489	372	21	11	404	82.6%	3.7	1512	531
Total Hunters		813	372	347	41	760	93.5%	4.1	3119	
Resident		130	54	11	11	76	58.5%	6.1	467	
Nonresident		683	318	336	30	684	100.1%	3.9	2652	
316 Highlight	D/F	425	0	297	42	339	79.8%	3.7	1265	500
	Limited	707	556	16	0	572	80.9%	4.1	2336	790
Total Hunters		1097	556	313	42	911	83.0%	4.0	3601	
Resident		356	171	62	0	233	65.4%	6.1	1429	
Nonresident		741	385	251	42	678	91.5%	3.2	2172	
318 Crazy Woman	D/F	892	0	733	64	797	89.3%	4.0	3227	1005
	Limited	1082	959	16	11	986	91.1%	2.7	2674	1199
Total Hunters		1762	959	749	75	1783	101.2%	3.3	5901	
Resident		254	175	90	6	271	106.7%	2.6	700	
Nonresident		1508	784	659	69	1512	100.3%	3.4	5201	
339 North Black Hills	D/F	203	0	129	22	151	74.4%	3.8	579	250
	Limited	833	571	35	5	611	73.3%	4.6	2792	943
Total Hunters		940	571	164	27	762	81.1%	4.4	3371	
Resident		232	115	32	0	147	63.4%	6.8	998	
Nonresident		708	456	132	27	615	86.9%	3.9	2373	

TABLE I-H (Continued)

ANTELOPE 2011 HARVEST BY HERD UNIT

HERD	TYPE	ACTIVE LICS/HTRS	HARVEST BUCK	HARVEST DOE	HARVEST FAWN	HARVEST TOTAL	HUNTER SUCCESS	DAYS/ HARVEST	HUNTER DAYS	LICENSES SOLD (cross hunt incl)
351 Gillette	D/F	371	0	312	0	312	84.1%	3.6	1114	400
	Limited	915	751	0	0	751	82.1%	3.7	2770	1094
Total Hunters		1196	751	312	0	1063	88.9%	3.7	3884	
Resident		423	254	47	0	301	71.2%	4.6	1396	
Nonresident		773	497	265	0	762	98.6%	3.3	2488	
352 Middle Fork	D/F	520	0	334	73	407	78.3%	4.3	1768	564
	Limited	567	408	55	8	471	83.1%	4.2	1963	619
Total Hunters		985	408	389	81	878	89.1%	4.2	3731	
Resident		146	96	32	6	134	91.8%	4.8	641	
Nonresident		839	312	357	75	744	88.7%	4.2	3090	
353 Ucross	D/F	289	0	199	27	226	78.2%	4.2	958	334
	Limited	485	395	21	0	416	85.8%	3.5	1444	546
Total Hunters		667	395	220	27	642	96.3%	3.7	2402	
Resident		233	132	81	7	220	94.4%	4.1	909	
Nonresident		434	263	139	20	422	97.2%	3.5	1493	
354 Buffalo	D/F	229	0	185	20	205	89.5%	3.7	749	298
	Limited	324	275	8	0	283	87.3%	3.3	926	365
Total Hunters		489	275	193	20	488	99.8%	3.4	1675	
Resident		169	90	38	10	138	81.7%	4.6	628	
Nonresident		320	185	155	10	350	109.4%	3.0	1047	
355 Beckton	D/F	105	0	61	20	81	77.1%	4.4	355	119
	Limited	214	126	5	0	131	61.2%	4.4	577	246
Total Hunters		273	126	66	20	212	77.7%	4.4	932	
Resident		144	58	21	4	83	57.6%	5.0	412	
Nonresident		129	68	45	16	129	100.0%	4.0	520	
401 Sublette	D/F	2747	0	2095	195	2290	83.4%	3.6	8197	3290
	Limited	3233	2728	62	2	2792	86.4%	3.6	10153	3437
Total Hunters		5295	2728	2157	197	5082	96.0%	3.6	18350	
Resident		3323	2088	926	43	3057	92.0%	3.8	11582	
Nonresident		1972	640	1231	154	2025	102.7%	3.3	6768	
411 Uinta-Cedar Mountain	D/F	421	0	334	29	363	86.2%	3.4	1251	473
	Limited	573	464	4	0	468	81.7%	5.0	2350	605
Total Hunters		908	464	338	29	831	91.5%	4.3	3601	
Resident		511	369	79	5	453	88.6%	5.3	2399	
Nonresident		397	95	259	24	378	95.2%	3.2	1202	
412 South Rock Springs	D/F	34	0	28	2	30	88.2%	5.5	164	54
	Limited	343	288	2	0	290	84.5%	3.9	1133	373
Total Hunters		364	288	30	2	320	87.9%	4.1	1297	
Resident		292	227	26	0	253	86.6%	4.2	1074	
Nonresident		72	61	4	2	67	93.1%	3.3	223	
414 Bitter Creek	D/F	23	0	18	0	18	78.3%	1.6	28	26
	Limited	189	166	0	0	166	87.8%	4.3	708	204
Total Hunters		207	166	18	0	184	88.9%	4.0	736	
Resident		158	124	12	0	136	86.1%	4.3	584	
Nonresident		49	42	6	0	48	98.0%	3.2	152	
419 Carter Lease	D/F	1015	0	726	111	837	82.5%	3.6	3030	1155
	Limited	790	684	3	0	687	87.0%	4.2	2900	888
Total Hunters		1633	684	729	111	1524	93.3%	3.9	5930	
Resident		874	524	262	0	786	89.9%	4.5	3502	
Nonresident		759	160	467	111	738	97.2%	3.3	2428	
438 Baggs	D/F	45	0	36	6	42	93.3%	1.8	77	53
	Limited	192	151	2	0	153	79.7%	4.0	619	210
Total Hunters		219	151	38	6	195	89.0%	3.6	696	
Resident		161	111	20	2	133	82.6%	3.9	518	
Nonresident		58	40	18	4	62	106.9%	2.9	178	

TABLE I-H (Continued)

ANTELOPE 2011 HARVEST BY HERD UNIT

HERD	TYPE	ACTIVE LICS/HTRS	HARVEST BUCK	HARVEST DOE	HARVEST FAWN	HARVEST TOTAL	HUNTER SUCCESS	DAYS/ HARVEST	HUNTER DAYS	LICENSES SOLD (cross hunt incl)
520 Chalk Bluffs	D/F	161	0	122	0	122	75.8%	6.7	818	200
	Limited	130	73	5	0	78	60.0%	7.7	602	148
Total Hunters		276	73	127	0	200	72.5%	7.1	1420	
Resident		145	39	47	0	86	59.3%	11.6	997	
Nonresident		131	34	80	0	114	87.0%	3.7	423	
521 Hawk Springs	D/F	744	0	507	65	572	76.9%	5.0	2841	825
	Limited	771	585	35	0	620	80.4%	4.5	2820	854
Total Hunters		1347	585	542	65	1192	88.5%	4.7	5661	
Resident		656	351	138	20	509	77.6%	5.3	2719	
Nonresident		691	234	404	45	683	98.8%	4.3	2942	
522 Meadowdale	D/F	226	0	184	5	189	83.6%	3.1	584	249
	Limited	366	311	14	4	329	89.9%	2.5	814	399
Total Hunters		518	311	198	9	518	100.0%	2.7	1398	
Resident		190	116	45	4	165	86.8%	2.7	453	
Nonresident		328	195	153	5	353	107.6%	2.7	945	
523 Iron Mountain	D/F	918	0	649	67	716	78.0%	4.4	3115	1024
	Limited	1088	881	44	9	934	85.8%	3.6	3317	1248
Total Hunters		1737	881	693	76	1650	95.0%	3.9	6432	
Resident		702	344	247	11	602	85.8%	4.8	2864	
Nonresident		1035	537	446	65	1048	101.3%	3.4	3568	
524 Dwyer	D/F	253	0	186	23	209	82.6%	4.4	915	275
	Limited	321	284	0	0	284	88.5%	2.8	800	374
Total Hunters		475	284	186	23	493	103.8%	3.5	1715	
Resident		300	210	95	5	310	103.3%	3.1	958	
Nonresident		175	74	91	18	183	104.6%	4.1	757	
525 Medicine Bow	D/F	4251	0	3181	389	3570	84.0%	3.6	12852	4819
	Limited	4582	3451	201	17	3669	80.1%	3.8	13846	4961
Total Hunters		8034	3451	3382	406	7239	90.1%	3.7	26698	
Resident		2546	1370	489	73	1932	75.9%	4.2	8132	
Nonresident		5488	2081	2893	333	5307	96.7%	3.5	18566	
526 Cooper Lake	D/F	404	0	264	38	302	74.8%	4.2	1268	445
	Limited	421	323	22	7	352	83.6%	3.9	1373	449
Total Hunters		746	323	286	45	654	87.7%	4.0	2641	
Resident		117	73	37	0	110	94.0%	5.4	590	
Nonresident		629	250	249	45	544	86.5%	3.8	2051	
527 Centennial	D/F	739	0	440	71	511	69.1%	4.4	2261	844
	Limited	888	696	42	7	745	83.9%	4.1	3035	1013
Total Hunters		1374	696	482	78	1256	91.4%	4.2	5296	
Resident		556	381	112	11	504	90.6%	4.4	2193	
Nonresident		818	315	370	67	752	91.9%	4.1	3103	
528 Elk Mountain	D/F	632	0	500	33	533	84.3%	4.2	2254	698
	Limited	509	451	15	8	474	93.1%	3.1	1449	555
Total Hunters		1048	451	515	41	1007	96.1%	3.7	3703	
Resident		193	100	75	0	175	90.7%	4.6	805	
Nonresident		855	351	440	41	832	97.3%	3.5	2898	
529 Big Creek	D/F	26	0	21	4	25	96.2%	3.4	84	29
	Limited	23	23	0	0	23	100.0%	4.0	91	25
Total Hunters		39	23	21	4	48	123.1%	3.6	175	
Resident		25	18	10	3	31	124.0%	3.7	115	
Nonresident		14	5	11	1	17	121.4%	3.5	60	
615 Red Desert	D/F	673	0	579	40	619	92.0%	2.6	1624	774
	Limited	582	501	0	0	501	86.1%	3.6	1815	609
Total Hunters		1150	501	579	40	1120	97.4%	3.1	3439	
Resident		620	381	167	13	561	90.5%	3.4	1933	
Nonresident		530	120	412	27	559	105.5%	2.7	1506	

TABLE I-H (Continued)

ANTELOPE 2011 HARVEST BY HERD UNIT

HERD	TYPE	ACTIVE LICS/HTRS	HARVEST BUCK	HARVEST DOE	HARVEST FAWN	HARVEST TOTAL	HUNTER SUCCESS	DAYS/ HARVEST	HUNTER DAYS	LICENSES SOLD (cross hunt incl)
630 Iron Springs	D/F	469	0	334	45	379	80.8%	3.3	1259	548
	Limited	629	523	0	8	531	84.4%	3.9	2050	658
Total Hunters		984	523	334	53	910	92.5%	3.6	3309	
Resident		450	300	69	14	383	85.1%	4.3	1662	
Nonresident		534	223	265	39	527	98.7%	3.1	1647	
631 Wind River	D/F	77	0	49	3	52	67.5%	6.8	356	100
	Limited	91	77	0	0	77	84.6%	6.2	479	103
Total Hunters		141	77	49	3	129	91.5%	6.5	835	
Resident		90	54	31	3	88	97.8%	7.7	677	
Nonresident		51	23	18	0	41	80.4%	3.9	158	
632 Beaver Rim	D/F	1910	0	1579	160	1739	91.0%	3.1	5338	2150
	Limited	1860	1548	43	10	1601	86.1%	3.8	6104	2037
Total Hunters		3322	1548	1622	170	3340	100.5%	3.4	11442	
Resident		1841	1152	445	45	1642	89.2%	3.9	6354	
Nonresident		1481	396	1177	125	1698	114.7%	3.0	5088	
634 Badwater	D/F	367	0	289	33	322	87.7%	3.0	978	371
	Limited	530	470	0	0	470	88.7%	3.7	1737	550
Total Hunters		833	470	289	33	792	95.1%	3.4	2715	
Resident		608	360	182	24	566	93.1%	3.8	2130	
Nonresident		225	110	107	9	226	100.4%	2.6	585	
635 Project	D/F	353	0	266	38	304	86.1%	3.2	987	400
	Limited	234	207	2	3	212	90.6%	3.2	687	252
Total Hunters		447	207	268	41	516	115.4%	3.2	1674	
Resident		321	163	154	22	339	105.6%	3.3	1134	
Nonresident		126	44	114	19	177	140.5%	3.1	540	
636 North Ferris	D/F	367	0	315	18	333	90.7%	3.2	1055	400
	Limited	518	410	18	0	428	82.6%	3.4	1470	599
Total Hunters		823	410	333	18	761	92.5%	3.3	2525	
Resident		463	311	73	7	391	84.4%	3.1	1231	
Nonresident		360	99	260	11	370	102.8%	3.5	1294	
637 South Ferris	D/F	39	0	31	2	33	84.6%	2.6	85	50
	Limited	229	164	11	0	175	76.4%	3.6	634	255
Total Hunters		245	164	42	2	208	84.9%	3.5	719	
Resident		177	114	11	0	125	70.6%	3.9	491	
Nonresident		68	50	31	2	83	122.1%	2.7	228	
740 Cheyenne River	D/F	2639	0	1887	330	2217	84.0%	3.8	8466	3173
	Limited	3609	2931	91	29	3051	84.5%	3.5	10579	3892
Total Hunters		5722	2931	1978	359	5268	92.1%	3.6	19045	
Resident		1015	668	110	2	780	76.8%	3.4	2666	
Nonresident		4707	2263	1868	357	4488	95.3%	3.6	16379	
745 Rattlesnake	D/F	1406	0	1131	61	1192	84.8%	3.8	4547	1700
	Limited	1820	1457	34	4	1495	82.1%	3.7	5584	1945
Total Hunters		2922	1457	1165	65	2687	92.0%	3.8	10131	
Resident		874	471	198	11	680	77.8%	4.9	3363	
Nonresident		2048	986	967	54	2007	98.0%	3.4	6768	
746 North Natrona	D/F	535	0	442	37	479	89.5%	3.1	1469	600
	Limited	1123	760	26	0	786	70.0%	4.8	3736	1201
Total Hunters		1599	760	468	37	1265	79.1%	4.1	5205	
Resident		1046	519	182	0	701	67.0%	4.9	3457	
Nonresident		553	241	286	37	564	102.0%	3.1	1748	
748 North Converse	D/F	1466	0	1083	105	1188	81.0%	4.3	5114	1730
	Limited	2386	2163	30	0	2193	91.9%	3.1	6766	2508
Total Hunters		3663	2163	1113	105	3381	92.3%	3.5	11880	
Resident		965	689	146	23	858	88.9%	3.8	3218	
Nonresident		2698	1474	967	82	2523	93.5%	3.4	8662	

TABLE III-A

ANTELOPE

HARVEST BY HARVEST TOOL

BY HUNT AREA

2011

AREA			HARVEST			
			BUCK	DOE	FAWN	TOTAL
1 Crook						
	Total	Archery	3	0	0	3
		Firearm	100	14	4	118
		Muzzleloader	0	0	0	0
	Resident	Archery	0	0	0	0
		Firearm	7	0	0	7
		Muzzleloader	0	0	0	0
	Nonresident	Archery	3	0	0	3
		Firearm	93	14	4	111
		Muzzleloader	0	0	0	0
2 Bearlodge						
	Total	Archery	0	0	0	0
		Firearm	105	30	8	143
		Muzzleloader	0	0	0	0
	Resident	Archery	0	0	0	0
		Firearm	13	8	0	21
		Muzzleloader	0	0	0	0
	Nonresident	Archery	0	0	0	0
		Firearm	92	22	8	122
		Muzzleloader	0	0	0	0
3 Keyhole						
	Total	Archery	0	0	0	0
		Firearm	67	13	2	82
		Muzzleloader	0	0	0	0
	Resident	Archery	0	0	0	0
		Firearm	4	0	0	4
		Muzzleloader	0	0	0	0
	Nonresident	Archery	0	0	0	0
		Firearm	63	13	2	78
		Muzzleloader	0	0	0	0
4 Arch Creek						
	Total	Archery	4	0	0	4
		Firearm	144	23	2	169
		Muzzleloader	0	0	0	0
	Resident	Archery	0	0	0	0
		Firearm	24	6	0	30
		Muzzleloader	0	0	0	0
	Nonresident	Archery	4	0	0	4
		Firearm	120	17	2	139
		Muzzleloader	0	0	0	0
5 Inyan Kara						
	Total	Archery	5	3	0	8
		Firearm	56	64	14	134
		Muzzleloader	0	0	0	0
	Resident	Archery	3	0	0	3
		Firearm	37	7	0	44
		Muzzleloader	0	0	0	0
	Nonresident	Archery	2	3	0	5
		Firearm	19	57	14	90
		Muzzleloader	0	0	0	0

TABLE III-A (Continued)

ANTELOPE 2011 HARVEST BY HARVEST TOOL BY HUNT AREA

AREA			HARVEST			
			BUCK	DOE	FAWN	TOTAL
6 South Newcastle						
	Total	Archery	11	0	0	11
		Firearm	272	39	4	315
		Muzzleloader	0	0	0	0
	Resident	Archery	0	0	0	0
		Firearm	43	8	2	53
		Muzzleloader	0	0	0	0
	Nonresident	Archery	11	0	0	11
		Firearm	229	31	2	262
		Muzzleloader	0	0	0	0
7 South Upton						
	Total	Archery	33	2	0	35
		Firearm	307	104	35	446
		Muzzleloader	0	0	0	0
	Resident	Archery	11	0	0	11
		Firearm	78	2	0	80
		Muzzleloader	0	0	0	0
	Nonresident	Archery	22	2	0	24
		Firearm	229	102	35	366
		Muzzleloader	0	0	0	0
8 Niobrara						
	Total	Archery	5	0	0	5
		Firearm	290	89	19	398
		Muzzleloader	0	0	0	0
	Resident	Archery	0	0	0	0
		Firearm	26	3	0	29
		Muzzleloader	0	0	0	0
	Nonresident	Archery	5	0	0	5
		Firearm	264	86	19	369
		Muzzleloader	0	0	0	0
9 Lance Creek						
	Total	Archery	13	52	0	65
		Firearm	580	795	117	1492
		Muzzleloader	0	0	0	0
	Resident	Archery	0	0	0	0
		Firearm	74	25	0	99
		Muzzleloader	0	0	0	0
	Nonresident	Archery	13	52	0	65
		Firearm	506	770	117	1393
		Muzzleloader	0	0	0	0
10 Lake De Smet						
	Total	Archery	12	3	0	15
		Firearm	128	73	12	213
		Muzzleloader	0	0	0	0
	Resident	Archery	4	0	0	4
		Firearm	60	30	7	97
		Muzzleloader	0	0	0	0
	Nonresident	Archery	8	3	0	11
		Firearm	68	43	5	116
		Muzzleloader	0	0	0	0
11 Rawhide Butte						
	Total	Archery	4	0	0	4
		Firearm	146	125	0	271
		Muzzleloader	4	0	0	4
	Resident	Archery	0	0	0	0
		Firearm	89	41	0	130
		Muzzleloader	0	0	0	0
	Nonresident	Archery	4	0	0	4
		Firearm	57	84	0	141
		Muzzleloader	4	0	0	4

TABLE III-A (Continued)

ANTELOPE 2011 HARVEST BY HARVEST TOOL BY HUNT AREA

AREA		HARVEST			
		BUCK	DOE	FAWN	TOTAL
12 Meadowdale					
Total	Archery	22	2	0	24
	Firearm	135	71	9	215
	Muzzleloader	0	0	0	0
Resident	Archery	0	0	0	0
	Firearm	27	4	4	35
	Muzzleloader	0	0	0	0
Nonresident	Archery	22	2	0	24
	Firearm	108	67	5	180
	Muzzleloader	0	0	0	0
15 Clearmont					
Total	Archery	8	0	0	8
	Firearm	279	215	9	503
	Muzzleloader	11	10	0	21
Resident	Archery	0	0	0	0
	Firearm	85	71	0	156
	Muzzleloader	11	5	0	16
Nonresident	Archery	8	0	0	8
	Firearm	194	144	9	347
	Muzzleloader	0	5	0	5
16 Ucross					
Total	Archery	11	14	0	25
	Firearm	244	130	15	389
	Muzzleloader	0	0	0	0
Resident	Archery	11	10	0	21
	Firearm	57	41	0	98
	Muzzleloader	0	0	0	0
Nonresident	Archery	0	4	0	4
	Firearm	187	89	15	291
	Muzzleloader	0	0	0	0
17 Gillette					
Total	Archery	86	0	0	86
	Firearm	665	305	0	970
	Muzzleloader	0	7	0	7
Resident	Archery	42	0	0	42
	Firearm	212	47	0	259
	Muzzleloader	0	0	0	0
Nonresident	Archery	44	0	0	44
	Firearm	453	258	0	711
	Muzzleloader	0	7	0	7
18 Rockypoint					
Total	Archery	3	0	0	3
	Firearm	105	57	9	171
	Muzzleloader	0	0	0	0
Resident	Archery	0	0	0	0
	Firearm	14	5	0	19
	Muzzleloader	0	0	0	0
Nonresident	Archery	3	0	0	3
	Firearm	91	52	9	152
	Muzzleloader	0	0	0	0
19 Rozet					
Total	Archery	15	0	0	15
	Firearm	161	50	4	215
	Muzzleloader	12	0	0	12
Resident	Archery	15	0	0	15
	Firearm	54	19	0	73
	Muzzleloader	8	0	0	8
Nonresident	Archery	0	0	0	0
	Firearm	107	31	4	142
	Muzzleloader	4	0	0	4

TABLE III-A (Continued)

ANTELOPE 2011 HARVEST BY HARVEST TOOL BY HUNT AREA

AREA		HARVEST			
		BUCK	DOE	FAWN	TOTAL
20 Upper Powder River					
Total	Archery	22	0	0	22
	Firearm	350	347	41	738
	Muzzleloader	0	0	0	0
Resident	Archery	22	0	0	22
	Firearm	32	11	11	54
	Muzzleloader	0	0	0	0
Nonresident	Archery	0	0	0	0
	Firearm	318	336	30	684
	Muzzleloader	0	0	0	0
21 Middle Fork					
Total	Archery	19	0	0	19
	Firearm	389	389	81	859
	Muzzleloader	0	0	0	0
Resident	Archery	19	0	0	19
	Firearm	77	32	6	115
	Muzzleloader	0	0	0	0
Nonresident	Archery	0	0	0	0
	Firearm	312	357	75	744
	Muzzleloader	0	0	0	0
22 Crazy Woman					
Total	Archery	23	0	0	23
	Firearm	615	522	62	1199
	Muzzleloader	0	0	0	0
Resident	Archery	0	0	0	0
	Firearm	103	62	0	165
	Muzzleloader	0	0	0	0
Nonresident	Archery	23	0	0	23
	Firearm	512	460	62	1034
	Muzzleloader	0	0	0	0
23 Pumpkin Buttes					
Total	Archery	111	64	0	175
	Firearm	991	916	148	2055
	Muzzleloader	0	0	0	0
Resident	Archery	0	64	0	64
	Firearm	171	86	129	386
	Muzzleloader	0	0	0	0
Nonresident	Archery	111	0	0	111
	Firearm	820	830	19	1669
	Muzzleloader	0	0	0	0
24 Thunder Basin					
Total	Archery	94	10	0	104
	Firearm	462	303	42	807
	Muzzleloader	0	0	0	0
Resident	Archery	0	0	0	0
	Firearm	171	62	0	233
	Muzzleloader	0	0	0	0
Nonresident	Archery	94	10	0	104
	Firearm	291	241	42	574
	Muzzleloader	0	0	0	0
25 Ormsby					
Total	Archery	156	52	0	208
	Firearm	620	289	29	938
	Muzzleloader	0	0	0	0
Resident	Archery	71	23	0	94
	Firearm	352	23	0	375
	Muzzleloader	0	0	0	0
Nonresident	Archery	85	29	0	114
	Firearm	268	266	29	563
	Muzzleloader	0	0	0	0

TABLE III-A (Continued)

ANTELOPE 2011 HARVEST BY HARVEST TOOL BY HUNT AREA

AREA			HARVEST			
			BUCK	DOE	FAWN	TOTAL
26 Bear Creek						
	Total	Archery	274	106	0	380
		Firearm	1113	666	76	1855
		Muzzleloader	0	0	0	0
	Resident	Archery	0	0	0	0
		Firearm	266	100	23	389
		Muzzleloader	0	0	0	0
	Nonresident	Archery	274	106	0	380
		Firearm	847	566	53	1466
		Muzzleloader	0	0	0	0
27 Bill						
	Total	Archery	6	8	6	20
		Firearm	457	247	39	743
		Muzzleloader	0	0	0	0
	Resident	Archery	0	8	0	8
		Firearm	289	26	0	315
		Muzzleloader	0	0	0	0
	Nonresident	Archery	6	0	6	12
		Firearm	168	221	39	428
		Muzzleloader	0	0	0	0
29 Shawnee						
	Total	Archery	230	41	0	271
		Firearm	464	511	123	1098
		Muzzleloader	54	0	0	54
	Resident	Archery	0	0	0	0
		Firearm	41	25	0	66
		Muzzleloader	42	0	0	42
	Nonresident	Archery	230	41	0	271
		Firearm	423	486	123	1032
		Muzzleloader	12	0	0	12
30 LaPrele						
	Total	Archery	35	0	17	52
		Firearm	575	710	99	1384
		Muzzleloader	0	0	0	0
	Resident	Archery	0	0	0	0
		Firearm	172	52	52	276
		Muzzleloader	0	0	0	0
	Nonresident	Archery	35	0	17	52
		Firearm	403	658	47	1108
		Muzzleloader	0	0	0	0
31 Hat Six						
	Total	Archery	12	0	0	12
		Firearm	258	339	21	618
		Muzzleloader	0	0	0	0
	Resident	Archery	12	0	0	12
		Firearm	58	17	7	82
		Muzzleloader	0	0	0	0
	Nonresident	Archery	0	0	0	0
		Firearm	200	322	14	536
		Muzzleloader	0	0	0	0
32 Bates Creek						
	Total	Archery	0	0	13	13
		Firearm	337	255	48	640
		Muzzleloader	0	0	0	0
	Resident	Archery	0	0	8	8
		Firearm	116	17	0	133
		Muzzleloader	0	0	0	0
	Nonresident	Archery	0	0	5	5
		Firearm	221	238	48	507
		Muzzleloader	0	0	0	0

TABLE III-A (Continued)

ANTELOPE 2011 HARVEST BY HARVEST TOOL BY HUNT AREA

AREA		HARVEST			
		BUCK	DOE	FAWN	TOTAL
34 Rock Eagle					
Total	Archery	3	0	0	3
	Firearm	179	203	20	402
	Muzzleloader	0	0	0	0
Resident	Archery	0	0	0	0
	Firearm	142	66	10	218
	Muzzleloader	0	0	0	0
Nonresident	Archery	3	0	0	3
	Firearm	37	137	10	184
	Muzzleloader	0	0	0	0
35 Horse Creek					
Total	Archery	0	0	0	0
	Firearm	269	184	39	492
	Muzzleloader	0	0	0	0
Resident	Archery	0	0	0	0
	Firearm	105	30	10	145
	Muzzleloader	0	0	0	0
Nonresident	Archery	0	0	0	0
	Firearm	164	154	29	347
	Muzzleloader	0	0	0	0
36 Burns					
Total	Archery	0	0	0	0
	Firearm	131	155	6	292
	Muzzleloader	3	0	0	3
Resident	Archery	0	0	0	0
	Firearm	104	42	0	146
	Muzzleloader	0	0	0	0
Nonresident	Archery	0	0	0	0
	Firearm	27	113	6	146
	Muzzleloader	3	0	0	3
37 Harriman					
Total	Archery	6	3	0	9
	Firearm	205	67	0	272
	Muzzleloader	0	0	0	0
Resident	Archery	6	0	0	6
	Firearm	120	34	0	154
	Muzzleloader	0	0	0	0
Nonresident	Archery	0	3	0	3
	Firearm	85	33	0	118
	Muzzleloader	0	0	0	0
38 Little Bear Creek					
Total	Archery	26	0	0	26
	Firearm	371	426	25	822
	Muzzleloader	0	0	0	0
Resident	Archery	9	0	0	9
	Firearm	134	151	0	285
	Muzzleloader	0	0	0	0
Nonresident	Archery	17	0	0	17
	Firearm	237	275	25	537
	Muzzleloader	0	0	0	0
39 Bluegrass					
Total	Archery	4	2	0	6
	Firearm	217	71	6	294
	Muzzleloader	7	0	0	7
Resident	Archery	0	2	0	2
	Firearm	94	27	0	121
	Muzzleloader	7	0	0	7
Nonresident	Archery	4	0	0	4
	Firearm	123	44	6	173
	Muzzleloader	0	0	0	0

TABLE III-A (Continued)

ANTELOPE 2011 HARVEST BY HARVEST TOOL BY HUNT AREA

AREA		HARVEST			
		BUCK	DOE	FAWN	TOTAL
40 East Laramie					
Total	Archery	0	0	0	0
	Firearm	170	72	25	267
	Muzzleloader	0	0	0	0
Resident	Archery	0	0	0	0
	Firearm	64	10	0	74
	Muzzleloader	0	0	0	0
Nonresident	Archery	0	0	0	0
	Firearm	106	62	25	193
	Muzzleloader	0	0	0	0
41 Laramie Peak					
Total	Archery	0	0	0	0
	Firearm	29	20	3	52
	Muzzleloader	0	0	0	0
Resident	Archery	0	0	0	0
	Firearm	19	0	0	19
	Muzzleloader	0	0	0	0
Nonresident	Archery	0	0	0	0
	Firearm	10	20	3	33
	Muzzleloader	0	0	0	0
42 Laramie Plains					
Total	Archery	18	13	0	31
	Firearm	492	288	33	813
	Muzzleloader	0	0	0	0
Resident	Archery	0	0	0	0
	Firearm	48	25	0	73
	Muzzleloader	0	0	0	0
Nonresident	Archery	18	13	0	31
	Firearm	444	263	33	740
	Muzzleloader	0	0	0	0
43 Cooper Lake					
Total	Archery	14	0	0	14
	Firearm	309	286	45	640
	Muzzleloader	0	0	0	0
Resident	Archery	0	0	0	0
	Firearm	73	37	0	110
	Muzzleloader	0	0	0	0
Nonresident	Archery	14	0	0	14
	Firearm	236	249	45	530
	Muzzleloader	0	0	0	0
44 South Laramie					
Total	Archery	0	0	0	0
	Firearm	187	139	26	352
	Muzzleloader	0	0	0	0
Resident	Archery	0	0	0	0
	Firearm	98	17	4	119
	Muzzleloader	0	0	0	0
Nonresident	Archery	0	0	0	0
	Firearm	89	122	22	233
	Muzzleloader	0	0	0	0
45 West Laramie					
Total	Archery	0	0	0	0
	Firearm	298	273	52	623
	Muzzleloader	0	0	0	0
Resident	Archery	0	0	0	0
	Firearm	157	61	7	225
	Muzzleloader	0	0	0	0
Nonresident	Archery	0	0	0	0
	Firearm	141	212	45	398
	Muzzleloader	0	0	0	0

TABLE III-A (Continued)

ANTELOPE 2011 HARVEST BY HARVEST TOOL BY HUNT AREA

AREA		HARVEST			
		BUCK	DOE	FAWN	TOTAL
46 Kyle					
Total	Archery	6	0	0	6
	Firearm	333	363	60	756
	Muzzleloader	0	0	0	0
Resident	Archery	0	0	0	0
	Firearm	121	44	6	171
	Muzzleloader	0	0	0	0
Nonresident	Archery	6	0	0	6
	Firearm	212	319	54	585
	Muzzleloader	0	0	0	0
47 Shirley Basin					
Total	Archery	6	30	0	36
	Firearm	949	805	83	1837
	Muzzleloader	0	0	0	0
Resident	Archery	6	16	0	22
	Firearm	627	247	0	874
	Muzzleloader	0	0	0	0
Nonresident	Archery	0	14	0	14
	Firearm	322	558	83	963
	Muzzleloader	0	0	0	0
48 Leo-Hanna					
Total	Archery	15	19	0	34
	Firearm	386	540	29	955
	Muzzleloader	0	0	0	0
Resident	Archery	8	5	0	13
	Firearm	183	66	0	249
	Muzzleloader	0	0	0	0
Nonresident	Archery	7	14	0	21
	Firearm	203	474	29	706
	Muzzleloader	0	0	0	0
50 Elk Mountain					
Total	Archery	0	0	0	0
	Firearm	407	513	41	961
	Muzzleloader	44	2	0	46
Resident	Archery	0	0	0	0
	Firearm	90	73	0	163
	Muzzleloader	10	2	0	12
Nonresident	Archery	0	0	0	0
	Firearm	317	440	41	798
	Muzzleloader	34	0	0	34
51 Big Creek					
Total	Archery	0	0	0	0
	Firearm	23	21	4	48
	Muzzleloader	0	0	0	0
Resident	Archery	0	0	0	0
	Firearm	18	10	3	31
	Muzzleloader	0	0	0	0
Nonresident	Archery	0	0	0	0
	Firearm	5	11	1	17
	Muzzleloader	0	0	0	0
52 Spring Creek					
Total	Archery	0	0	5	5
	Firearm	385	304	37	726
	Muzzleloader	9	0	0	9
Resident	Archery	0	0	5	5
	Firearm	200	64	4	268
	Muzzleloader	9	0	0	9
Nonresident	Archery	0	0	0	0
	Firearm	185	240	33	458
	Muzzleloader	0	0	0	0

TABLE III-A (Continued)

ANTELOPE 2011 HARVEST BY HARVEST TOOL BY HUNT AREA

AREA			HARVEST			
			BUCK	DOE	FAWN	TOTAL
53 Baggs						
	Total	Archery	0	0	0	0
		Firearm	77	36	6	119
		Muzzleloader	0	0	0	0
	Resident	Archery	0	0	0	0
		Firearm	59	18	2	79
		Muzzleloader	0	0	0	0
	Nonresident	Archery	0	0	0	0
		Firearm	18	18	4	40
		Muzzleloader	0	0	0	0
55 Red Rim						
	Total	Archery	9	2	0	11
		Firearm	65	0	0	65
		Muzzleloader	0	0	0	0
	Resident	Archery	7	2	0	9
		Firearm	45	0	0	45
		Muzzleloader	0	0	0	0
	Nonresident	Archery	2	0	0	2
		Firearm	20	0	0	20
		Muzzleloader	0	0	0	0
56 Iron Springs						
	Total	Archery	0	0	0	0
		Firearm	65	0	0	65
		Muzzleloader	2	0	0	2
	Resident	Archery	0	0	0	0
		Firearm	43	0	0	43
		Muzzleloader	0	0	0	0
	Nonresident	Archery	0	0	0	0
		Firearm	22	0	0	22
		Muzzleloader	2	0	0	2
57 South Wamsutter						
	Total	Archery	8	10	0	18
		Firearm	114	8	0	122
		Muzzleloader	0	0	0	0
	Resident	Archery	8	10	0	18
		Firearm	82	2	0	84
		Muzzleloader	0	0	0	0
	Nonresident	Archery	0	0	0	0
		Firearm	32	6	0	38
		Muzzleloader	0	0	0	0
58 Black Butte-Kenny Rim						
	Total	Archery	2	0	0	2
		Firearm	40	0	0	40
		Muzzleloader	2	0	0	2
	Resident	Archery	2	0	0	2
		Firearm	30	0	0	30
		Muzzleloader	2	0	0	2
	Nonresident	Archery	0	0	0	0
		Firearm	10	0	0	10
		Muzzleloader	0	0	0	0
59 Aspen Mountain						
	Total	Archery	18	0	0	18
		Firearm	159	18	2	179
		Muzzleloader	0	0	0	0
	Resident	Archery	7	0	0	7
		Firearm	130	16	0	146
		Muzzleloader	0	0	0	0
	Nonresident	Archery	11	0	0	11
		Firearm	29	2	2	33
		Muzzleloader	0	0	0	0

TABLE III-A (Continued)

ANTELOPE 2011 HARVEST BY HARVEST TOOL BY HUNT AREA

AREA		HARVEST			
		BUCK	DOE	FAWN	TOTAL
60 Table Rock					
Total	Archery	17	7	0	24
	Firearm	80	64	2	146
	Muzzleloader	0	0	0	0
Resident	Archery	15	7	0	22
	Firearm	58	31	2	91
	Muzzleloader	0	0	0	0
Nonresident	Archery	2	0	0	2
	Firearm	22	33	0	55
	Muzzleloader	0	0	0	0
61 Chain Lakes					
Total	Archery	23	0	0	23
	Firearm	164	279	28	471
	Muzzleloader	0	0	0	0
Resident	Archery	19	0	0	19
	Firearm	127	81	11	219
	Muzzleloader	0	0	0	0
Nonresident	Archery	4	0	0	4
	Firearm	37	198	17	252
	Muzzleloader	0	0	0	0
62 South Ferris					
Total	Archery	0	0	0	0
	Firearm	164	42	2	208
	Muzzleloader	0	0	0	0
Resident	Archery	0	0	0	0
	Firearm	114	11	0	125
	Muzzleloader	0	0	0	0
Nonresident	Archery	0	0	0	0
	Firearm	50	31	2	83
	Muzzleloader	0	0	0	0
63 North Ferris					
Total	Archery	0	5	0	5
	Firearm	410	328	18	756
	Muzzleloader	0	0	0	0
Resident	Archery	0	0	0	0
	Firearm	311	73	7	391
	Muzzleloader	0	0	0	0
Nonresident	Archery	0	5	0	5
	Firearm	99	255	11	365
	Muzzleloader	0	0	0	0
64 Bison Basin					
Total	Archery	12	5	0	17
	Firearm	205	224	10	439
	Muzzleloader	0	0	0	0
Resident	Archery	12	5	0	17
	Firearm	150	43	0	193
	Muzzleloader	0	0	0	0
Nonresident	Archery	0	0	0	0
	Firearm	55	181	10	246
	Muzzleloader	0	0	0	0
65 South Pass					
Total	Archery	5	4	0	9
	Firearm	209	204	36	449
	Muzzleloader	0	0	0	0
Resident	Archery	5	4	0	9
	Firearm	157	87	9	253
	Muzzleloader	0	0	0	0
Nonresident	Archery	0	0	0	0
	Firearm	52	117	27	196
	Muzzleloader	0	0	0	0

TABLE III-A (Continued)

ANTELOPE 2011 HARVEST BY HARVEST TOOL BY HUNT AREA

AREA			HARVEST			
			BUCK	DOE	FAWN	TOTAL
66 Lander						
	Total	Archery	0	0	0	0
		Firearm	89	109	12	210
		Muzzleloader	0	0	0	0
	Resident	Archery	0	0	0	0
		Firearm	72	56	6	134
		Muzzleloader	0	0	0	0
	Nonresident	Archery	0	0	0	0
		Firearm	17	53	6	76
		Muzzleloader	0	0	0	0
67 Sand Draw						
	Total	Archery	9	6	0	15
		Firearm	292	203	0	495
		Muzzleloader	0	4	0	4
	Resident	Archery	9	6	0	15
		Firearm	231	61	0	292
		Muzzleloader	0	0	0	0
	Nonresident	Archery	0	0	0	0
		Firearm	61	142	0	203
		Muzzleloader	0	4	0	4
68 Split Rock						
	Total	Archery	10	0	0	10
		Firearm	274	394	8	676
		Muzzleloader	0	0	0	0
	Resident	Archery	10	0	0	10
		Firearm	206	81	0	287
		Muzzleloader	0	0	0	0
	Nonresident	Archery	0	0	0	0
		Firearm	68	313	8	389
		Muzzleloader	0	0	0	0
69 South Rattlesnake						
	Total	Archery	5	0	0	5
		Firearm	155	123	8	286
		Muzzleloader	0	0	0	0
	Resident	Archery	0	0	0	0
		Firearm	72	22	2	96
		Muzzleloader	0	0	0	0
	Nonresident	Archery	5	0	0	5
		Firearm	83	101	6	190
		Muzzleloader	0	0	0	0
70 Kendrick						
	Total	Archery	7	0	0	7
		Firearm	205	137	37	379
		Muzzleloader	0	0	0	0
	Resident	Archery	0	0	0	0
		Firearm	29	11	11	51
		Muzzleloader	0	0	0	0
	Nonresident	Archery	7	0	0	7
		Firearm	176	126	26	328
		Muzzleloader	0	0	0	0
71 East Poison Spider						
	Total	Archery	20	0	0	20
		Firearm	281	316	13	610
		Muzzleloader	0	0	0	0
	Resident	Archery	10	0	0	10
		Firearm	103	92	0	195
		Muzzleloader	0	0	0	0
	Nonresident	Archery	10	0	0	10
		Firearm	178	224	13	415
		Muzzleloader	0	0	0	0

TABLE III-A (Continued)

ANTELOPE 2011 HARVEST BY HARVEST TOOL BY HUNT AREA

AREA		HARVEST			
		BUCK	DOE	FAWN	TOTAL
72 West Poison Spider					
Total	Archery	40	15	0	55
	Firearm	904	697	15	1616
	Muzzleloader	0	0	0	0
Resident	Archery	0	0	0	0
	Firearm	329	95	0	424
	Muzzleloader	0	0	0	0
Nonresident	Archery	40	15	0	55
	Firearm	575	602	15	1192
	Muzzleloader	0	0	0	0
73 North Natrona					
Total	Archery	84	38	0	122
	Firearm	676	430	37	1143
	Muzzleloader	0	0	0	0
Resident	Archery	52	8	0	60
	Firearm	467	174	0	641
	Muzzleloader	0	0	0	0
Nonresident	Archery	32	30	0	62
	Firearm	209	256	37	502
	Muzzleloader	0	0	0	0
74 Deer Creek					
Total	Archery	11	12	0	23
	Firearm	290	236	37	563
	Muzzleloader	0	0	0	0
Resident	Archery	8	0	0	8
	Firearm	229	64	14	307
	Muzzleloader	0	0	0	0
Nonresident	Archery	3	12	0	15
	Firearm	61	172	23	256
	Muzzleloader	0	0	0	0
75 Badwater					
Total	Archery	20	28	0	48
	Firearm	450	253	33	736
	Muzzleloader	0	8	0	8
Resident	Archery	20	24	0	44
	Firearm	340	150	24	514
	Muzzleloader	0	8	0	8
Nonresident	Archery	0	4	0	4
	Firearm	110	103	9	222
	Muzzleloader	0	0	0	0
76 Copper Mountain					
Total	Archery	5	0	0	5
	Firearm	91	80	4	175
	Muzzleloader	3	0	0	3
Resident	Archery	5	0	0	5
	Firearm	69	54	4	127
	Muzzleloader	3	0	0	3
Nonresident	Archery	0	0	0	0
	Firearm	22	26	0	48
	Muzzleloader	0	0	0	0
77 Fifteen Mile Creek					
Total	Archery	2	0	0	2
	Firearm	77	65	9	151
	Muzzleloader	0	0	0	0
Resident	Archery	0	0	0	0
	Firearm	64	39	5	108
	Muzzleloader	0	0	0	0
Nonresident	Archery	2	0	0	2
	Firearm	13	26	4	43
	Muzzleloader	0	0	0	0

TABLE III-A (Continued)

ANTELOPE 2011 HARVEST BY HARVEST TOOL BY HUNT AREA

AREA			HARVEST			
			BUCK	DOE	FAWN	TOTAL
78 McCullough Peaks						
	Total	Archery	0	0	0	0
		Firearm	87	246	21	354
		Muzzleloader	0	0	0	0
	Resident	Archery	0	0	0	0
		Firearm	68	150	19	237
		Muzzleloader	0	0	0	0
	Nonresident	Archery	0	0	0	0
		Firearm	19	96	2	117
		Muzzleloader	0	0	0	0
79 Crystal Creek						
	Total	Archery	18	0	0	18
		Firearm	0	0	0	0
		Muzzleloader	0	0	0	0
	Resident	Archery	16	0	0	16
		Firearm	0	0	0	0
		Muzzleloader	0	0	0	0
	Nonresident	Archery	2	0	0	2
		Firearm	0	0	0	0
		Muzzleloader	0	0	0	0
80 Badger Basin						
	Total	Archery	3	0	0	3
		Firearm	116	74	4	194
		Muzzleloader	0	0	0	0
	Resident	Archery	3	0	0	3
		Firearm	85	62	4	151
		Muzzleloader	0	0	0	0
	Nonresident	Archery	0	0	0	0
		Firearm	31	12	0	43
		Muzzleloader	0	0	0	0
81 South Fork						
	Total	Archery	23	4	0	27
		Firearm	89	33	4	126
		Muzzleloader	0	0	0	0
	Resident	Archery	23	4	0	27
		Firearm	66	27	0	93
		Muzzleloader	0	0	0	0
	Nonresident	Archery	0	0	0	0
		Firearm	23	6	4	33
		Muzzleloader	0	0	0	0
82 North Greybull River						
	Total	Archery	13	0	0	13
		Firearm	113	115	5	233
		Muzzleloader	3	2	2	7
	Resident	Archery	13	0	0	13
		Firearm	88	58	5	151
		Muzzleloader	0	0	0	0
	Nonresident	Archery	0	0	0	0
		Firearm	25	57	0	82
		Muzzleloader	3	2	2	7
83 Owl Creek						
	Total	Archery	3	0	0	3
		Firearm	69	223	33	325
		Muzzleloader	0	0	0	0
	Resident	Archery	3	0	0	3
		Firearm	50	110	0	160
		Muzzleloader	0	0	0	0
	Nonresident	Archery	0	0	0	0
		Firearm	19	113	33	165
		Muzzleloader	0	0	0	0

TABLE III-A (Continued)

ANTELOPE 2011 HARVEST BY HARVEST TOOL BY HUNT AREA

AREA		HARVEST			
		BUCK	DOE	FAWN	TOTAL
84 Wind River					
Total	Archery	0	0	0	0
	Firearm	77	49	3	129
	Muzzleloader	0	0	0	0
Resident	Archery	0	0	0	0
	Firearm	54	31	3	88
	Muzzleloader	0	0	0	0
Nonresident	Archery	0	0	0	0
	Firearm	23	18	0	41
	Muzzleloader	0	0	0	0
85 Gros Ventre					
Total	Archery	0	0	0	0
	Firearm	14	0	0	14
	Muzzleloader	0	0	0	0
Resident	Archery	0	0	0	0
	Firearm	12	0	0	12
	Muzzleloader	0	0	0	0
Nonresident	Archery	0	0	0	0
	Firearm	2	0	0	2
	Muzzleloader	0	0	0	0
86 Hoback					
Total	Archery	2	0	0	2
	Firearm	37	27	4	68
	Muzzleloader	0	0	0	0
Resident	Archery	2	0	0	2
	Firearm	26	14	0	40
	Muzzleloader	0	0	0	0
Nonresident	Archery	0	0	0	0
	Firearm	11	13	4	28
	Muzzleloader	0	0	0	0
87 Pinedale					
Total	Archery	10	0	5	15
	Firearm	307	332	15	654
	Muzzleloader	3	3	0	6
Resident	Archery	7	0	5	12
	Firearm	243	169	9	421
	Muzzleloader	0	0	0	0
Nonresident	Archery	3	0	0	3
	Firearm	64	163	6	233
	Muzzleloader	3	3	0	6
88 Beaver					
Total	Archery	5	5	0	10
	Firearm	257	209	26	492
	Muzzleloader	0	5	0	5
Resident	Archery	5	5	0	10
	Firearm	191	71	0	262
	Muzzleloader	0	5	0	5
Nonresident	Archery	0	0	0	0
	Firearm	66	138	26	230
	Muzzleloader	0	0	0	0
89 Piney					
Total	Archery	7	14	0	21
	Firearm	258	314	30	602
	Muzzleloader	0	0	0	0
Resident	Archery	7	8	0	15
	Firearm	189	116	8	313
	Muzzleloader	0	0	0	0
Nonresident	Archery	0	6	0	6
	Firearm	69	198	22	289
	Muzzleloader	0	0	0	0

TABLE III-A (Continued)

ANTELOPE 2011 HARVEST BY HARVEST TOOL BY HUNT AREA

AREA		HARVEST			
		BUCK	DOE	FAWN	TOTAL
90 Yellow Point					
Total	Archery	29	11	0	40
	Firearm	343	308	36	687
	Muzzleloader	0	3	3	6
Resident	Archery	29	4	0	33
	Firearm	255	148	11	414
	Muzzleloader	0	0	0	0
Nonresident	Archery	0	7	0	7
	Firearm	88	160	25	273
	Muzzleloader	0	3	3	6
91 Dry Sandy					
Total	Archery	0	6	0	6
	Firearm	425	260	18	703
	Muzzleloader	0	0	0	0
Resident	Archery	0	6	0	6
	Firearm	342	98	0	440
	Muzzleloader	0	0	0	0
Nonresident	Archery	0	0	0	0
	Firearm	83	162	18	263
	Muzzleloader	0	0	0	0
92 Steamboat					
Total	Archery	0	0	0	0
	Firearm	121	61	2	184
	Muzzleloader	0	4	0	4
Resident	Archery	0	0	0	0
	Firearm	92	40	0	132
	Muzzleloader	0	4	0	4
Nonresident	Archery	0	0	0	0
	Firearm	29	21	2	52
	Muzzleloader	0	0	0	0
93 West Green River					
Total	Archery	39	12	0	51
	Firearm	494	330	21	845
	Muzzleloader	10	0	0	10
Resident	Archery	39	8	0	47
	Firearm	371	116	4	491
	Muzzleloader	10	0	0	10
Nonresident	Archery	0	4	0	4
	Firearm	123	214	17	354
	Muzzleloader	0	0	0	0
94 Carter Lease					
Total	Archery	22	8	0	30
	Firearm	354	388	64	806
	Muzzleloader	0	0	0	0
Resident	Archery	16	8	0	24
	Firearm	278	200	0	478
	Muzzleloader	0	0	0	0
Nonresident	Archery	6	0	0	6
	Firearm	76	188	64	328
	Muzzleloader	0	0	0	0
95 Cedar Mountain					
Total	Archery	34	3	0	37
	Firearm	244	55	5	304
	Muzzleloader	0	0	0	0
Resident	Archery	23	0	0	23
	Firearm	193	30	5	228
	Muzzleloader	0	0	0	0
Nonresident	Archery	11	3	0	14
	Firearm	51	25	0	76
	Muzzleloader	0	0	0	0

TABLE III-A (Continued)

ANTELOPE 2011 HARVEST BY HARVEST TOOL BY HUNT AREA

AREA		HARVEST			
		BUCK	DOE	FAWN	TOTAL
96 West Farson					
Total	Archery	5	0	0	5
	Firearm	157	80	0	237
	Muzzleloader	0	0	0	0
Resident	Archery	5	0	0	5
	Firearm	108	60	0	168
	Muzzleloader	0	0	0	0
Nonresident	Archery	0	0	0	0
	Firearm	49	20	0	69
	Muzzleloader	0	0	0	0
97 Boysen					
Total	Archery	4	8	0	12
	Firearm	181	230	35	446
	Muzzleloader	4	0	0	4
Resident	Archery	4	8	0	12
	Firearm	144	126	19	289
	Muzzleloader	4	0	0	4
Nonresident	Archery	0	0	0	0
	Firearm	37	104	16	157
	Muzzleloader	0	0	0	0
98 Sage					
Total	Archery	0	0	0	0
	Firearm	143	177	40	360
	Muzzleloader	0	0	0	0
Resident	Archery	0	0	0	0
	Firearm	108	0	0	108
	Muzzleloader	0	0	0	0
Nonresident	Archery	0	0	0	0
	Firearm	35	177	40	252
	Muzzleloader	0	0	0	0
99 Uinta					
Total	Archery	4	0	0	4
	Firearm	154	280	24	458
	Muzzleloader	28	0	0	28
Resident	Archery	4	0	0	4
	Firearm	129	49	0	178
	Muzzleloader	20	0	0	20
Nonresident	Archery	0	0	0	0
	Firearm	25	231	24	280
	Muzzleloader	8	0	0	8
100 Bear River Divide					
Total	Archery	7	8	0	15
	Firearm	158	148	7	313
	Muzzleloader	0	0	0	0
Resident	Archery	4	8	0	12
	Firearm	118	46	0	164
	Muzzleloader	0	0	0	0
Nonresident	Archery	3	0	0	3
	Firearm	40	102	7	149
	Muzzleloader	0	0	0	0
102 Buffalo					
Total	Archery	39	0	0	39
	Firearm	236	193	20	449
	Muzzleloader	0	0	0	0
Resident	Archery	16	0	0	16
	Firearm	74	38	10	122
	Muzzleloader	0	0	0	0
Nonresident	Archery	23	0	0	23
	Firearm	162	155	10	327
	Muzzleloader	0	0	0	0

TABLE III-A (Continued)

ANTELOPE 2011 HARVEST BY HARVEST TOOL BY HUNT AREA

AREA		HARVEST			
		BUCK	DOE	FAWN	TOTAL
103 Dwyer					
Total	Archery	13	0	0	13
	Firearm	271	186	23	480
	Muzzleloader	0	0	0	0
Resident	Archery	8	0	0	8
	Firearm	202	95	5	302
	Muzzleloader	0	0	0	0
Nonresident	Archery	5	0	0	5
	Firearm	69	91	18	178
	Muzzleloader	0	0	0	0
104 Crow Creek					
Total	Archery	7	7	0	14
	Firearm	75	110	20	205
	Muzzleloader	4	5	0	9
Resident	Archery	3	7	0	10
	Firearm	33	50	11	94
	Muzzleloader	0	0	0	0
Nonresident	Archery	4	0	0	4
	Firearm	42	60	9	111
	Muzzleloader	4	5	0	9
106 Long Creek					
Total	Archery	4	8	0	12
	Firearm	195	313	69	577
	Muzzleloader	0	6	0	6
Resident	Archery	0	8	0	8
	Firearm	153	56	14	223
	Muzzleloader	0	0	0	0
Nonresident	Archery	4	0	0	4
	Firearm	42	257	55	354
	Muzzleloader	0	6	0	6
107 Upper Sweetwater					
Total	Archery	3	0	0	3
	Firearm	149	166	37	352
	Muzzleloader	53	7	0	60
Resident	Archery	3	0	0	3
	Firearm	116	47	6	169
	Muzzleloader	36	7	0	43
Nonresident	Archery	0	0	0	0
	Firearm	33	119	31	183
	Muzzleloader	17	0	0	17
108 Bridger Pass					
Total	Archery	0	0	0	0
	Firearm	62	30	11	103
	Muzzleloader	0	0	0	0
Resident	Archery	0	0	0	0
	Firearm	48	5	5	58
	Muzzleloader	0	0	0	0
Nonresident	Archery	0	0	0	0
	Firearm	14	25	6	45
	Muzzleloader	0	0	0	0
109 Beckton					
Total	Archery	5	0	0	5
	Firearm	115	66	20	201
	Muzzleloader	6	0	0	6
Resident	Archery	0	0	0	0
	Firearm	52	21	4	77
	Muzzleloader	6	0	0	6
Nonresident	Archery	5	0	0	5
	Firearm	63	45	16	124
	Muzzleloader	0	0	0	0

TABLE III-A (Continued)

ANTELOPE 2011 HARVEST BY HARVEST TOOL BY HUNT AREA

AREA			HARVEST			
			BUCK	DOE	FAWN	TOTAL
110 South Greybull River						
	Total	Archery	8	0	0	8
		Firearm	146	152	9	307
		Muzzleloader	0	0	0	0
	Resident	Archery	8	0	0	8
		Firearm	109	79	9	197
		Muzzleloader	0	0	0	0
	Nonresident	Archery	0	0	0	0
		Firearm	37	73	0	110
		Muzzleloader	0	0	0	0
111 Chalk Bluffs						
	Total	Archery	5	0	0	5
		Firearm	65	127	0	192
		Muzzleloader	3	0	0	3
	Resident	Archery	5	0	0	5
		Firearm	34	47	0	81
		Muzzleloader	0	0	0	0
	Nonresident	Archery	0	0	0	0
		Firearm	31	80	0	111
		Muzzleloader	3	0	0	3
112 Pine Mountain						
	Total	Archery	4	5	0	9
		Firearm	107	7	0	114
		Muzzleloader	0	0	0	0
	Resident	Archery	4	5	0	9
		Firearm	86	5	0	91
		Muzzleloader	0	0	0	0
	Nonresident	Archery	0	0	0	0
		Firearm	21	2	0	23
		Muzzleloader	0	0	0	0
113 Salt Creek						
	Total	Archery	43	17	0	60
		Firearm	278	210	13	501
		Muzzleloader	0	0	0	0
	Resident	Archery	10	0	0	10
		Firearm	62	28	6	96
		Muzzleloader	0	0	0	0
	Nonresident	Archery	33	17	0	50
		Firearm	216	182	7	405
		Muzzleloader	0	0	0	0
114 Nowater						
	Total	Archery	9	0	0	9
		Firearm	76	100	12	188
		Muzzleloader	0	0	0	0
	Resident	Archery	5	0	0	5
		Firearm	55	31	3	89
		Muzzleloader	0	0	0	0
	Nonresident	Archery	4	0	0	4
		Firearm	21	69	9	99
		Muzzleloader	0	0	0	0
115 Upper Nowood						
	Total	Archery	4	0	5	9
		Firearm	162	121	16	299
		Muzzleloader	0	0	0	0
	Resident	Archery	4	0	0	4
		Firearm	123	35	6	164
		Muzzleloader	0	0	0	0
	Nonresident	Archery	0	0	5	5
		Firearm	39	86	10	135
		Muzzleloader	0	0	0	0

TABLE III-A (Continued)

ANTELOPE 2011 HARVEST BY HARVEST TOOL BY HUNT AREA

AREA		HARVEST			
		BUCK	DOE	FAWN	TOTAL
116 Manderson					
Total	Archery	2	0	0	2
	Firearm	0	26	7	33
	Muzzleloader	0	0	0	0
Resident	Archery	0	0	0	0
	Firearm	0	18	3	21
	Muzzleloader	0	0	0	0
Nonresident	Archery	2	0	0	2
	Firearm	0	8	4	12
	Muzzleloader	0	0	0	0
117 Crowheart Butte					
Total	Archery	7	0	0	7
	Firearm	11	30	6	47
	Muzzleloader	0	0	0	0
Resident	Archery	7	0	0	7
	Firearm	4	20	3	27
	Muzzleloader	0	0	0	0
Nonresident	Archery	0	0	0	0
	Firearm	7	10	3	20
	Muzzleloader	0	0	0	0

TABLE III-H

ANTELOPE

HARVEST BY HARVEST TOOL

BY HERD UNIT

2011

HERD		HARVEST			
		BUCK	DOE	FAWN	TOTAL
202 Bighorn					
Total	Archery	20	0	0	20
	Firearm	0	26	7	33
	Muzzleloader	0	0	0	0
Resident	Archery	16	0	0	16
	Firearm	0	18	3	21
	Muzzleloader	0	0	0	0
Nonresident	Archery	4	0	0	4
	Firearm	0	8	4	12
	Muzzleloader	0	0	0	0
203 Copper Mountain					
Total	Archery	18	0	5	23
	Firearm	329	301	32	662
	Muzzleloader	3	0	0	3
Resident	Archery	14	0	0	14
	Firearm	247	120	13	380
	Muzzleloader	3	0	0	3
Nonresident	Archery	4	0	5	9
	Firearm	82	181	19	282
	Muzzleloader	0	0	0	0
204 Fifteen Mile					
Total	Archery	13	0	0	13
	Firearm	292	440	51	783
	Muzzleloader	0	0	0	0
Resident	Archery	11	0	0	11
	Firearm	223	228	14	465
	Muzzleloader	0	0	0	0
Nonresident	Archery	2	0	0	2
	Firearm	69	212	37	318
	Muzzleloader	0	0	0	0
205 Carter Mountain					
Total	Archery	36	4	0	40
	Firearm	289	394	30	713
	Muzzleloader	3	2	2	7
Resident	Archery	36	4	0	40
	Firearm	222	235	24	481
	Muzzleloader	0	0	0	0
Nonresident	Archery	0	0	0	0
	Firearm	67	159	6	232
	Muzzleloader	3	2	2	7
207 Badger Basin					
Total	Archery	3	0	0	3
	Firearm	116	74	4	194
	Muzzleloader	0	0	0	0
Resident	Archery	3	0	0	3
	Firearm	85	62	4	151
	Muzzleloader	0	0	0	0
Nonresident	Archery	0	0	0	0
	Firearm	31	12	0	43
	Muzzleloader	0	0	0	0

TABLE III-H (Continued)

ANTELOPE 2011 HARVEST BY HARVEST TOOL BY HERD UNIT

HERD			HARVEST			
			BUCK	DOE	FAWN	TOTAL
308 Clearmont						
	Total	Archery	8	0	0	8
		Firearm	279	215	9	503
		Muzzleloader	11	10	0	21
	Resident	Archery	0	0	0	0
		Firearm	85	71	0	156
		Muzzleloader	11	5	0	16
	Nonresident	Archery	8	0	0	8
		Firearm	194	144	9	347
		Muzzleloader	0	5	0	5
309 Pumpkin Buttes						
	Total	Archery	111	64	0	175
		Firearm	991	916	148	2055
		Muzzleloader	0	0	0	0
	Resident	Archery	0	64	0	64
		Firearm	171	86	129	386
		Muzzleloader	0	0	0	0
	Nonresident	Archery	111	0	0	111
		Firearm	820	830	19	1669
		Muzzleloader	0	0	0	0
310 Upper Powder River						
	Total	Archery	22	0	0	22
		Firearm	350	347	41	738
		Muzzleloader	0	0	0	0
	Resident	Archery	22	0	0	22
		Firearm	32	11	11	54
		Muzzleloader	0	0	0	0
	Nonresident	Archery	0	0	0	0
		Firearm	318	336	30	684
		Muzzleloader	0	0	0	0
316 Highlight						
	Total	Archery	94	10	0	104
		Firearm	462	303	42	807
		Muzzleloader	0	0	0	0
	Resident	Archery	0	0	0	0
		Firearm	171	62	0	233
		Muzzleloader	0	0	0	0
	Nonresident	Archery	94	10	0	104
		Firearm	291	241	42	574
		Muzzleloader	0	0	0	0
318 Crazy Woman						
	Total	Archery	66	17	0	83
		Firearm	893	732	75	1700
		Muzzleloader	0	0	0	0
	Resident	Archery	10	0	0	10
		Firearm	165	90	6	261
		Muzzleloader	0	0	0	0
	Nonresident	Archery	56	17	0	73
		Firearm	728	642	69	1439
		Muzzleloader	0	0	0	0
339 North Black Hills						
	Total	Archery	21	0	0	21
		Firearm	538	164	27	729
		Muzzleloader	12	0	0	12
	Resident	Archery	15	0	0	15
		Firearm	92	32	0	124
		Muzzleloader	8	0	0	8
	Nonresident	Archery	6	0	0	6
		Firearm	446	132	27	605
		Muzzleloader	4	0	0	4

TABLE III-H (Continued)

ANTELOPE 2011 HARVEST BY HARVEST TOOL BY HERD UNIT

HERD			HARVEST			
			BUCK	DOE	FAWN	TOTAL
351 Gillette						
	Total	Archery	86	0	0	86
		Firearm	665	305	0	970
		Muzzleloader	0	7	0	7
	Resident	Archery	42	0	0	42
		Firearm	212	47	0	259
		Muzzleloader	0	0	0	0
	Nonresident	Archery	44	0	0	44
		Firearm	453	258	0	711
		Muzzleloader	0	7	0	7
352 Middle Fork						
	Total	Archery	19	0	0	19
		Firearm	389	389	81	859
		Muzzleloader	0	0	0	0
	Resident	Archery	19	0	0	19
		Firearm	77	32	6	115
		Muzzleloader	0	0	0	0
	Nonresident	Archery	0	0	0	0
		Firearm	312	357	75	744
		Muzzleloader	0	0	0	0
353 Ucross						
	Total	Archery	23	17	0	40
		Firearm	372	203	27	602
		Muzzleloader	0	0	0	0
	Resident	Archery	15	10	0	25
		Firearm	117	71	7	195
		Muzzleloader	0	0	0	0
	Nonresident	Archery	8	7	0	15
		Firearm	255	132	20	407
		Muzzleloader	0	0	0	0
354 Buffalo						
	Total	Archery	39	0	0	39
		Firearm	236	193	20	449
		Muzzleloader	0	0	0	0
	Resident	Archery	16	0	0	16
		Firearm	74	38	10	122
		Muzzleloader	0	0	0	0
	Nonresident	Archery	23	0	0	23
		Firearm	162	155	10	327
		Muzzleloader	0	0	0	0
355 Beckton						
	Total	Archery	5	0	0	5
		Firearm	115	66	20	201
		Muzzleloader	6	0	0	6
	Resident	Archery	0	0	0	0
		Firearm	52	21	4	77
		Muzzleloader	6	0	0	6
	Nonresident	Archery	5	0	0	5
		Firearm	63	45	16	124
		Muzzleloader	0	0	0	0
401 Sublette						
	Total	Archery	100	48	5	153
		Firearm	2562	2087	189	4838
		Muzzleloader	66	22	3	91
	Resident	Archery	97	31	5	133
		Firearm	1945	879	38	2862
		Muzzleloader	46	16	0	62
	Nonresident	Archery	3	17	0	20
		Firearm	617	1208	151	1976
		Muzzleloader	20	6	3	29

TABLE III-H (Continued)

ANTELOPE 2011 HARVEST BY HARVEST TOOL BY HERD UNIT

HERD			HARVEST			
			BUCK	DOE	FAWN	TOTAL
411 Uinta-Cedar Mountain						
	Total	Archery	38	3	0	41
		Firearm	398	335	29	762
		Muzzleloader	28	0	0	28
	Resident	Archery	27	0	0	27
		Firearm	322	79	5	406
		Muzzleloader	20	0	0	20
	Nonresident	Archery	11	3	0	14
		Firearm	76	256	24	356
		Muzzleloader	8	0	0	8
412 South Rock Springs						
	Total	Archery	22	5	0	27
		Firearm	266	25	2	293
		Muzzleloader	0	0	0	0
	Resident	Archery	11	5	0	16
		Firearm	216	21	0	237
		Muzzleloader	0	0	0	0
	Nonresident	Archery	11	0	0	11
		Firearm	50	4	2	56
		Muzzleloader	0	0	0	0
414 Bitter Creek						
	Total	Archery	10	10	0	20
		Firearm	154	8	0	162
		Muzzleloader	2	0	0	2
	Resident	Archery	10	10	0	20
		Firearm	112	2	0	114
		Muzzleloader	2	0	0	2
	Nonresident	Archery	0	0	0	0
		Firearm	42	6	0	48
		Muzzleloader	0	0	0	0
419 Carter Lease						
	Total	Archery	29	16	0	45
		Firearm	655	713	111	1479
		Muzzleloader	0	0	0	0
	Resident	Archery	20	16	0	36
		Firearm	504	246	0	750
		Muzzleloader	0	0	0	0
	Nonresident	Archery	9	0	0	9
		Firearm	151	467	111	729
		Muzzleloader	0	0	0	0
438 Baggs						
	Total	Archery	9	2	0	11
		Firearm	142	36	6	184
		Muzzleloader	0	0	0	0
	Resident	Archery	7	2	0	9
		Firearm	104	18	2	124
		Muzzleloader	0	0	0	0
	Nonresident	Archery	2	0	0	2
		Firearm	38	18	4	60
		Muzzleloader	0	0	0	0
520 Chalk Bluffs						
	Total	Archery	5	0	0	5
		Firearm	65	127	0	192
		Muzzleloader	3	0	0	3
	Resident	Archery	5	0	0	5
		Firearm	34	47	0	81
		Muzzleloader	0	0	0	0
	Nonresident	Archery	0	0	0	0
		Firearm	31	80	0	111
		Muzzleloader	3	0	0	3

TABLE III-H (Continued)

ANTELOPE 2011 HARVEST BY HARVEST TOOL BY HERD UNIT

HERD			HARVEST			
			BUCK	DOE	FAWN	TOTAL
521 Hawk Springs						
	Total	Archery	3	0	0	3
		Firearm	579	542	65	1186
		Muzzleloader	3	0	0	3
	Resident	Archery	0	0	0	0
		Firearm	351	138	20	509
		Muzzleloader	0	0	0	0
	Nonresident	Archery	3	0	0	3
		Firearm	228	404	45	677
		Muzzleloader	3	0	0	3
522 Meadowdale						
	Total	Archery	26	2	0	28
		Firearm	281	196	9	486
		Muzzleloader	4	0	0	4
	Resident	Archery	0	0	0	0
		Firearm	116	45	4	165
		Muzzleloader	0	0	0	0
	Nonresident	Archery	26	2	0	28
		Firearm	165	151	5	321
		Muzzleloader	4	0	0	4
523 Iron Mountain						
	Total	Archery	37	9	0	46
		Firearm	833	679	76	1588
		Muzzleloader	11	5	0	16
	Resident	Archery	12	9	0	21
		Firearm	325	238	11	574
		Muzzleloader	7	0	0	7
	Nonresident	Archery	25	0	0	25
		Firearm	508	441	65	1014
		Muzzleloader	4	5	0	9
524 Dwyer						
	Total	Archery	13	0	0	13
		Firearm	271	186	23	480
		Muzzleloader	0	0	0	0
	Resident	Archery	8	0	0	8
		Firearm	202	95	5	302
		Muzzleloader	0	0	0	0
	Nonresident	Archery	5	0	0	5
		Firearm	69	91	18	178
		Muzzleloader	0	0	0	0
525 Medicine Bow						
	Total	Archery	92	62	30	184
		Firearm	3359	3320	376	7055
		Muzzleloader	0	0	0	0
	Resident	Archery	26	21	8	55
		Firearm	1344	468	65	1877
		Muzzleloader	0	0	0	0
	Nonresident	Archery	66	41	22	129
		Firearm	2015	2852	311	5178
		Muzzleloader	0	0	0	0
526 Cooper Lake						
	Total	Archery	14	0	0	14
		Firearm	309	286	45	640
		Muzzleloader	0	0	0	0
	Resident	Archery	0	0	0	0
		Firearm	73	37	0	110
		Muzzleloader	0	0	0	0
	Nonresident	Archery	14	0	0	14
		Firearm	236	249	45	530
		Muzzleloader	0	0	0	0

TABLE III-H (Continued)

ANTELOPE 2011 HARVEST BY HARVEST TOOL BY HERD UNIT

HERD			HARVEST			
			BUCK	DOE	FAWN	TOTAL
527 Centennial						
	Total	Archery	6	3	0	9
		Firearm	690	479	78	1247
		Muzzleloader	0	0	0	0
	Resident	Archery	6	0	0	6
		Firearm	375	112	11	498
		Muzzleloader	0	0	0	0
	Nonresident	Archery	0	3	0	3
		Firearm	315	367	67	749
		Muzzleloader	0	0	0	0
528 Elk Mountain						
	Total	Archery	0	0	0	0
		Firearm	407	513	41	961
		Muzzleloader	44	2	0	46
	Resident	Archery	0	0	0	0
		Firearm	90	73	0	163
		Muzzleloader	10	2	0	12
	Nonresident	Archery	0	0	0	0
		Firearm	317	440	41	798
		Muzzleloader	34	0	0	34
529 Big Creek						
	Total	Archery	0	0	0	0
		Firearm	23	21	4	48
		Muzzleloader	0	0	0	0
	Resident	Archery	0	0	0	0
		Firearm	18	10	3	31
		Muzzleloader	0	0	0	0
	Nonresident	Archery	0	0	0	0
		Firearm	5	11	1	17
		Muzzleloader	0	0	0	0
615 Red Desert						
	Total	Archery	52	12	0	64
		Firearm	449	567	40	1056
		Muzzleloader	0	0	0	0
	Resident	Archery	46	12	0	58
		Firearm	335	155	13	503
		Muzzleloader	0	0	0	0
	Nonresident	Archery	6	0	0	6
		Firearm	114	412	27	553
		Muzzleloader	0	0	0	0
630 Iron Springs						
	Total	Archery	0	0	5	5
		Firearm	512	334	48	894
		Muzzleloader	11	0	0	11
	Resident	Archery	0	0	5	5
		Firearm	291	69	9	369
		Muzzleloader	9	0	0	9
	Nonresident	Archery	0	0	0	0
		Firearm	221	265	39	525
		Muzzleloader	2	0	0	2
631 Wind River						
	Total	Archery	0	0	0	0
		Firearm	77	49	3	129
		Muzzleloader	0	0	0	0
	Resident	Archery	0	0	0	0
		Firearm	54	31	3	88
		Muzzleloader	0	0	0	0
	Nonresident	Archery	0	0	0	0
		Firearm	23	18	0	41
		Muzzleloader	0	0	0	0

TABLE III-H (Continued)

ANTELOPE 2011 HARVEST BY HARVEST TOOL BY HERD UNIT

HERD			HARVEST			
			BUCK	DOE	FAWN	TOTAL
632 Beaver Rim						
	Total	Archery	44	30	0	74
		Firearm	1504	1582	170	3256
		Muzzleloader	0	10	0	10
	Resident	Archery	32	18	0	50
		Firearm	1120	427	45	1592
		Muzzleloader	0	0	0	0
	Nonresident	Archery	12	12	0	24
		Firearm	384	1155	125	1664
		Muzzleloader	0	10	0	10
634 Badwater						
	Total	Archery	20	28	0	48
		Firearm	450	253	33	736
		Muzzleloader	0	8	0	8
	Resident	Archery	20	24	0	44
		Firearm	340	150	24	514
		Muzzleloader	0	8	0	8
	Nonresident	Archery	0	4	0	4
		Firearm	110	103	9	222
		Muzzleloader	0	0	0	0
635 Project						
	Total	Archery	11	8	0	19
		Firearm	192	260	41	493
		Muzzleloader	4	0	0	4
	Resident	Archery	11	8	0	19
		Firearm	148	146	22	316
		Muzzleloader	4	0	0	4
	Nonresident	Archery	0	0	0	0
		Firearm	44	114	19	177
		Muzzleloader	0	0	0	0
636 North Ferris						
	Total	Archery	0	5	0	5
		Firearm	410	328	18	756
		Muzzleloader	0	0	0	0
	Resident	Archery	0	0	0	0
		Firearm	311	73	7	391
		Muzzleloader	0	0	0	0
	Nonresident	Archery	0	5	0	5
		Firearm	99	255	11	365
		Muzzleloader	0	0	0	0
637 South Ferris						
	Total	Archery	0	0	0	0
		Firearm	164	42	2	208
		Muzzleloader	0	0	0	0
	Resident	Archery	0	0	0	0
		Firearm	114	11	0	125
		Muzzleloader	0	0	0	0
	Nonresident	Archery	0	0	0	0
		Firearm	50	31	2	83
		Muzzleloader	0	0	0	0
740 Cheyenne River						
	Total	Archery	307	106	6	419
		Firearm	2570	1872	353	4795
		Muzzleloader	54	0	0	54
	Resident	Archery	14	8	0	22
		Firearm	612	102	2	716
		Muzzleloader	42	0	0	42
	Nonresident	Archery	293	98	6	397
		Firearm	1958	1770	351	4079
		Muzzleloader	12	0	0	12

TABLE III-H (Continued)

ANTELOPE 2011 HARVEST BY HARVEST TOOL BY HERD UNIT

HERD			HARVEST			
			BUCK	DOE	FAWN	TOTAL
745 Rattlesnake						
	Total	Archery	67	15	0	82
		Firearm	1390	1150	65	2605
		Muzzleloader	0	0	0	0
	Resident	Archery	10	0	0	10
		Firearm	461	198	11	670
		Muzzleloader	0	0	0	0
	Nonresident	Archery	57	15	0	72
		Firearm	929	952	54	1935
		Muzzleloader	0	0	0	0
746 North Natrona						
	Total	Archery	84	38	0	122
		Firearm	676	430	37	1143
		Muzzleloader	0	0	0	0
	Resident	Archery	52	8	0	60
		Firearm	467	174	0	641
		Muzzleloader	0	0	0	0
	Nonresident	Archery	32	30	0	62
		Firearm	209	256	37	502
		Muzzleloader	0	0	0	0
748 North Converse						
	Total	Archery	430	158	0	588
		Firearm	1733	955	105	2793
		Muzzleloader	0	0	0	0
	Resident	Archery	71	23	0	94
		Firearm	618	123	23	764
		Muzzleloader	0	0	0	0
	Nonresident	Archery	359	135	0	494
		Firearm	1115	832	82	2029
		Muzzleloader	0	0	0	0

TABLE IV

CONFIDENCE INTERVALS FOR TOTAL ANTELOPE HARVEST

BY HERD UNIT

2011

HERD	TOTAL HARVEST	90% CONFIDENCE LIMITS		
202 Bighorn	53	47	-	59
203 Copper Mountain	688	670	-	706
204 Fifteen Mile	796	782	-	810
205 Carter Mountain	760	745	-	775
207 Badger Basin	197	186	-	208
308 Clearmont	532	517	-	547
309 Pumpkin Buttes	2230	2205	-	2255
310 Upper Powder River	760	740	-	780
316 Highlight	911	889	-	933
318 Crazy Woman	1783	1761	-	1805
339 North Black Hills	762	739	-	785
351 Gillette	1063	1041	-	1085
352 Middle Fork	878	857	-	899
353 Ucross	642	625	-	659
354 Buffalo	488	476	-	500
355 Beckton	212	198	-	226
401 Sublette	5082	5037	-	5127
411 Uinta-Cedar Mountain	831	812	-	850
412 South Rock Springs	320	309	-	331
414 Bitter Creek	184	176	-	192
419 Carter Lease	1524	1499	-	1549
438 Baggs	195	185	-	205
520 Chalk Bluffs	200	187	-	213
521 Hawk Springs	1192	1166	-	1218
522 Meadowdale	518	505	-	531
523 Iron Mountain	1650	1622	-	1678
524 Dwyer	493	479	-	507
525 Medicine Bow	7239	7180	-	7298
526 Cooper Lake	654	635	-	673
527 Centennial	1256	1228	-	1284
528 Elk Mountain	1007	989	-	1025
529 Big Creek	48	46	-	50
615 Red Desert	1120	1102	-	1138
630 Iron Springs	910	890	-	930
631 Wind River	129	120	-	138
632 Beaver Rim	3340	3308	-	3372
634 Badwater	792	776	-	808
635 Project	516	502	-	530
636 North Ferris	761	744	-	778
637 South Ferris	208	197	-	219
740 Cheyenne River	5268	5221	-	5315
745 Rattlesnake	2687	2652	-	2722
746 North Natrona	1265	1237	-	1293
748 North Converse	3381	3348	-	3414

TABLE V

CONFIDENCE INTERVALS FOR ANTELOPE HARVEST

BY HUNT AREA AND LICENSE TYPE

2011

Hunt Area	License Type	Harvest Estimate	90% confidence limits			Did not meet 90% CI or 40% usable	Did not meet 90% CI	Final Sales	Sampled	Usable	Usable/ Sales
1	1	103	90	-	116			151	92	56	37.1%
1	6	7	3	-	11			25	25	16	64.0%
2	1	105	92	-	118			148	92	56	37.8%
2	6	30	25	-	35			50	49	34	68.0%
3	1	67	51	-	83	*		150	92	44	29.3%
3	6	15	10	-	20			25	25	12	48.0%
4	1	148	130	-	166			200	100	54	27.0%
4	6	18	14	-	22			26	26	15	57.7%
5	1	61	50	-	72		*	105	80	43	41.0%
5	6	78	63	-	93	*		150	92	50	33.3%
6	1	283	257	-	309			346	112	61	17.6%
6	6	37	32	-	42			50	50	29	58.0%
7	1	340	293	-	387			499	118	61	12.2%
7	6	68	58	-	78			100	78	44	44.0%
7	7	50	40	-	60			101	80	46	45.5%
8	1	295	272	-	318			348	112	70	20.1%
8	6	103	90	-	116			150	92	55	36.7%
9	1	593	520	-	666			799	122	59	7.4%
9	6	924	819	-	1029			1247	125	70	5.6%
10	1	140	122	-	158			190	112	50	26.3%
10	6	88	73	-	103			146	118	49	33.6%
11	1	154	134	-	174			200	100	43	21.5%
11	6	111	95	-	127	*		149	92	38	25.5%
12	1	157	140	-	174			199	100	51	25.6%
12	6	78	69	-	87			100	78	41	41.0%
15	1	298	250	-	346	*		445	122	48	10.8%
15	6	196	174	-	218			257	122	55	21.4%
16	1	255	226	-	284			356	118	72	20.2%
16	6	138	119	-	157	*		188	114	43	22.9%
17	1	751	650	-	852			1094	125	65	5.9%
17	6	312	275	-	349			400	114	51	12.8%
18	1	108	89	-	127			200	100	58	29.0%
18	6	58	46	-	70			150	138	65	43.3%
19	1	188	159	-	217	*		294	108	54	18.4%
19	6	41	30	-	52			150	138	65	43.3%
20	1	372	318	-	426	*		531	122	51	9.6%
20	6	356	301	-	411	*		522	122	49	9.4%
21	1	408	349	-	467			619	122	63	10.2%
21	6	407	352	-	462			564	120	53	9.4%
22	1	638	572	-	704			798	122	60	7.5%
22	6	573	524	-	622			675	122	63	9.3%
23	1	1102	945	-	1259			1619	127	61	3.8%
23	6	1021	925	-	1117			1213	127	56	4.6%
24	1	556	483	-	629			790	124	63	8.0%
24	6	339	285	-	393	*		500	118	47	9.4%
25	1	776	701	-	851			907	124	48	5.3%
25	6	370	315	-	425	*		517	122	46	8.9%
26	1	1387	1275	-	1499			1601	127	62	3.9%
26	6	818	706	-	930			1213	127	67	5.5%
27	1	463	409	-	517			600	120	56	9.3%
27	6	300	267	-	333			399	114	66	16.5%
29	1	748	669	-	827			995	124	75	7.5%

TABLE V (Continued)

ANTELOPE 2011 CONFIDENCE INTERVALS BY HUNT AREA AND LICENSE TYPE

Hunt Area	License Type	Harvest Estimate	90% confidence limits			Did not meet 90% CI or 40% usable	Did not meet 90% CI	Final Sales	Sampled	Usable	Usable/ Sales
29	6	522	458	-	586			750	122	73	9.7%
29	7	117	92	-	142	*		200	100	37	18.5%
30	1	610	504	-	716	*		997	124	55	5.5%
30	6	774	678	-	870			1080	125	66	6.1%
31	1	270	224	-	316	*		448	116	56	12.5%
31	6	325	294	-	356			396	114	60	15.2%
32	1	337	291	-	383			501	118	65	13.0%
32	6	307	277	-	337			400	114	73	18.3%
34	1	182	159	-	205			255	104	56	22.0%
34	6	215	189	-	241			275	106	45	16.4%
35	1	269	231	-	307	*		373	112	48	12.9%
35	6	208	179	-	237			300	108	54	18.0%
36	1	134	111	-	157			226	102	54	23.9%
36	6	149	120	-	178	*		250	104	43	17.2%
37	1	211	187	-	235			273	106	52	19.0%
37	6	55	45	-	65	*		75	71	23	30.7%
37	7	15	10	-	20			25	25	13	52.0%
38	1	397	349	-	445			547	118	63	11.5%
38	6	434	377	-	491			600	120	57	9.5%
39	1	228	203	-	253			300	108	61	20.3%
39	6	69	60	-	78			99	78	47	47.5%
40	1	170	155	-	185			200	100	52	26.0%
40	6	91	77	-	105			150	92	56	37.3%
41	1	29	23	-	35			51	51	27	52.9%
41	6	23	17	-	29			50	50	27	54.0%
42	1	510	455	-	565			651	120	61	9.4%
42	6	206	177	-	235			299	108	54	18.1%
42	7	119	99	-	139	*		196	100	49	25.0%
43	1	323	284	-	362			449	116	64	14.3%
43	6	302	263	-	341			445	116	68	15.3%
44	1	187	163	-	211			249	104	48	19.3%
44	6	152	130	-	174			250	104	67	26.8%
45	1	298	252	-	344			491	118	66	13.4%
45	6	289	242	-	336			494	118	65	13.2%
46	1	152	130	-	174			228	102	52	22.8%
46	2	187	172	-	202			226	102	71	31.4%
46	6	203	174	-	232			299	108	56	18.7%
46	7	209	190	-	228			250	104	55	22.0%
47	1	709	620	-	798			1004	124	68	6.8%
47	2	246	214	-	278			350	112	60	17.1%
47	6	533	475	-	591			698	122	65	9.3%
47	7	305	271	-	339			400	114	62	15.5%
48	1	224	198	-	250			302	108	60	19.9%
48	2	177	164	-	190			203	100	63	31.0%
48	6	305	277	-	333			376	112	65	17.3%
48	7	261	228	-	294			375	112	63	16.8%
50	0	44	39	-	49			57	57	35	61.4%
50	1	407	367	-	447			498	118	59	11.8%
50	6	533	472	-	594			698	122	61	8.7%
51	1	23	20	-	26			25	25	13	52.0%
51	6	25	22	-	28			29	29	19	65.5%
52	1	201	182	-	220			253	104	62	24.5%
52	2	193	174	-	212			253	104	67	26.5%
52	6	171	156	-	186			200	100	48	24.0%
52	7	172	142	-	202			298	108	57	19.1%
53	1	77	68	-	86			105	80	47	44.8%

TABLE V (Continued)

ANTELOPE 2011 CONFIDENCE INTERVALS BY HUNT AREA AND LICENSE TYPE

Hunt Area	License Type	Harvest Estimate	90% confidence limits			Did not meet 90% CI or 40% usable	Did not meet 90% CI	Final Sales	Sampled	Usable	Usable/ Sales
53	6	25	22	-	28			28	28	15	53.6%
53	7	17	13	-	21			25	25	15	60.0%
55	1	74	64	-	84			105	80	45	42.9%
56	1	67	61	-	73			75	71	31	41.3%
57	1	122	109	-	135			152	92	47	30.9%
57	7	18	13	-	23			26	26	13	50.0%
58	1	44	40	-	48			52	52	31	59.6%
59	1	177	161	-	193			223	102	66	29.6%
59	6	20	16	-	24			25	25	14	56.0%
60	1	97	85	-	109			128	86	41	32.0%
60	6	73	70	-	76			75	71	38	50.7%
61	1	187	176	-	198			203	100	56	27.6%
61	6	307	285	-	329			350	112	64	18.3%
62	1	164	139	-	189			255	104	55	21.6%
62	6	33	27	-	39		*	50	49	29	58.0%
63	1	410	356	-	464			599	120	66	11.0%
63	6	333	306	-	360			400	114	71	17.8%
64	1	217	195	-	239			278	106	60	21.6%
64	6	239	209	-	269			349	112	67	19.2%
65	1	214	194	-	234			252	104	50	19.8%
65	6	204	185	-	223			250	104	60	24.0%
65	7	30	24	-	36			71	71	46	64.8%
66	1	89	82	-	96			100	78	44	44.0%
66	6	121	109	-	133			149	92	48	32.2%
67	1	301	269	-	333			376	112	55	14.6%
67	6	213	193	-	233			267	106	65	24.3%
68	1	284	235	-	333			501	118	64	12.8%
68	6	381	340	-	422			494	118	62	12.6%
69	1	160	145	-	175			202	100	63	31.2%
69	6	119	108	-	130			146	92	55	37.7%
70	1	212	189	-	235			296	108	72	24.3%
70	6	163	134	-	192			300	108	62	20.7%
71	1	301	267	-	335			399	114	60	15.0%
71	6	329	296	-	362			400	114	53	13.3%
72	1	944	827	-	1061			1250	125	55	4.4%
72	6	700	606	-	794			1000	124	62	6.2%
73	1	760	630	-	890	*		1201	125	52	4.3%
73	6	328	297	-	359			400	114	61	15.3%
73	7	151	133	-	169			200	100	50	25.0%
74	1	301	282	-	320			327	110	54	16.5%
74	6	285	257	-	313			350	112	57	16.3%
75	1	470	431	-	509			550	118	61	11.1%
75	6	322	297	-	347			371	112	61	16.4%
76	1	86	75	-	97			126	86	50	39.7%
76	2	13	9	-	17			25	25	16	64.0%
76	6	29	26	-	32			31	31	16	51.6%
76	7	53	44	-	62			67	67	20	29.9%
77	1	61	55	-	67			75	71	39	52.0%
77	2	18	14	-	22		*	25	24	14	56.0%
77	6	74	63	-	85	*		100	78	33	33.0%
78	1	87	79	-	95			103	80	46	44.7%
78	6	81	73	-	89			100	78	42	42.0%
78	7	182	155	-	209	*		250	104	40	16.0%
79	9	18	12	-	24			29	29	12	41.4%
80	1	119	107	-	131			151	92	51	33.8%
80	6	54	47	-	61			77	71	39	50.6%

TABLE V (Continued)

ANTELOPE 2011 CONFIDENCE INTERVALS BY HUNT AREA AND LICENSE TYPE

Hunt Area	License Type	Harvest Estimate	90% confidence limits			Did not meet 90% CI or 40% usable	Did not meet 90% CI	Final Sales	Sampled	Usable	Usable/ Sales
80	7	24	18	-	30			50	50	28	56.0%
81	1	24	21	-	27			26	26	14	53.8%
81	2	88	81	-	95			100	80	41	41.0%
81	6	34	29	-	39			50	50	31	62.0%
82	1	129	118	-	140			151	92	48	31.8%
82	6	28	22	-	34			50	50	27	54.0%
82	7	96	93	-	99			98	78	48	49.0%
83	1	72	59	-	85	*		128	86	45	35.2%
83	6	256	233	-	279			300	108	53	17.7%
84	1	77	67	-	87			103	80	42	40.8%
84	6	52	41	-	63	*		100	78	39	39.0%
85	1	14	13	-	15			14	14	8	57.1%
86	1	39	34	-	44			51	51	31	60.8%
86	6	31	24	-	38			50	50	22	44.0%
87	1	187	171	-	203			225	102	60	26.7%
87	2	133	117	-	149			176	96	50	28.4%
87	6	177	158	-	196			225	102	54	24.0%
87	7	169	152	-	186			225	102	71	31.6%
88	1	262	236	-	288			326	110	59	18.1%
88	6	234	206	-	262			325	110	64	19.7%
89	1	265	236	-	294			330	110	49	14.8%
89	6	299	264	-	334			402	114	60	14.9%
89	7	59	52	-	66			75	71	35	46.7%
90	1	166	147	-	185			227	102	61	26.9%
90	2	206	192	-	220			227	102	54	23.8%
90	6	159	140	-	178			229	102	68	29.7%
90	7	196	181	-	211			225	102	58	25.8%
91	1	425	389	-	461			499	118	61	12.2%
91	6	284	235	-	333			526	118	69	13.1%
92	1	121	108	-	134			152	92	45	29.6%
92	6	54	44	-	64	*		76	71	25	32.9%
92	7	13	8	-	18			23	25	10	43.5%
93	1	543	509	-	577			602	120	70	11.6%
93	6	104	88	-	120	*		155	92	43	27.7%
93	7	249	228	-	270			301	108	65	21.6%
94	1	376	334	-	418			506	118	67	13.2%
94	6	295	268	-	322			351	112	55	15.7%
94	7	165	147	-	183			201	100	43	21.4%
95	1	278	256	-	300			327	110	64	19.6%
95	7	63	57	-	69			75	71	40	53.3%
96	1	162	137	-	187			259	106	56	21.6%
96	6	52	38	-	66	*		125	86	41	32.8%
96	7	18	15	-	21			28	28	21	75.0%
97	1	189	171	-	207			252	156	75	29.8%
97	6	233	213	-	253			300	162	85	28.3%
97	7	35	24	-	46			100	100	36	36.0%
98	1	143	128	-	158			176	96	48	27.3%
98	6	217	182	-	252			351	112	57	16.2%
99	0	24	18	-	30			52	52	28	53.8%
99	1	162	141	-	183			226	102	53	23.5%
99	6	300	267	-	333			398	114	65	16.3%
100	1	165	148	-	182			206	100	52	25.2%
100	6	101	86	-	116	*		151	92	45	29.8%
100	7	59	50	-	68			101	80	48	47.5%
102	1	275	238	-	312	*		365	118	46	12.6%
102	6	205	178	-	232			298	118	61	20.5%

TABLE V (Continued)

ANTELOPE 2011 CONFIDENCE INTERVALS BY HUNT AREA AND LICENSE TYPE

Hunt Area	License Type	Harvest Estimate	90% confidence limits			Did not meet 90% CI or 40% usable	Did not meet 90% CI	Final Sales	Sampled	Usable	Usable/ Sales
103	1	284	249	-	319			374	112	52	13.9%
103	6	73	64	-	82			100	78	46	46.0%
103	7	136	120	-	152			175	96	48	27.4%
104	1	86	67	-	105			201	100	57	28.4%
104	6	122	103	-	141	*		175	96	42	24.0%
106	1	199	174	-	224			279	106	57	20.4%
106	6	386	363	-	409			423	114	66	15.6%
107	0	63	49	-	77			153	92	57	37.3%
107	1	142	127	-	157			196	100	68	34.7%
107	6	192	167	-	217			300	108	75	25.0%
108	1	62	55	-	69			77	71	37	48.1%
108	6	36	31	-	41			50	50	33	66.0%
109	1	126	96	-	156	*		246	108	41	16.7%
109	6	81	69	-	93			119	108	45	37.8%
110	1	154	142	-	166			179	96	55	30.7%
110	6	153	140	-	166			175	96	47	26.9%
111	1	73	55	-	91	*		148	92	37	25.0%
111	6	122	98	-	146	*		200	100	38	19.0%
112	1	111	97	-	125			150	92	49	32.7%
112	6	10	5	-	15			29	29	15	51.7%
113	1	169	155	-	183			201	100	58	28.9%
113	2	152	134	-	170			200	100	50	25.0%
113	6	224	189	-	259	*		330	112	47	14.2%
114	1	43	38	-	48			53	53	29	54.7%
114	2	42	38	-	46			49	49	28	57.1%
114	6	112	99	-	125			150	92	50	33.3%
115	1	166	151	-	181			202	100	56	27.7%
115	6	142	120	-	164			223	102	52	23.3%
116	6	33	27	-	39			50	50	26	52.0%
116	9	2	0	-	6			29	29	12	41.4%
117	1	18	7	-	29			252	156	75	29.8%
117	6	10	1	-	19			300	162	85	28.3%
117	7	26	16	-	36			100	100	36	36.0%

Note: Harvest estimates for licenses allowing antlered harvests are based off antlered harvests only while estimates for licenses allowing only antlerless harvests are based off antlerless harvests (including fawns) only.

TABLE VI

ANTELOPE HUNTERS HUNTING ON OPENING DAY

BY HUNT AREA AND RESIDENCY

2011

HUNT AREA	RESIDENT HUNTERS HUNTING ON OPENING DAY	PERCENT WHO HUNTED ON OPENING DAY	NONRESIDENT HUNTERS HUNTING ON OPENING DAY	PERCENT WHO HUNTED ON OPENING DAY
1	3	50.0%	40	30.1%
2	9	57.7%	31	25.1%
3	14	33.3%	28	32.3%
4	16	42.1%	81	53.0%
5	21	32.3%	39	45.5%
6	62	83.7%	117	46.3%
7	80	64.1%	226	50.7%
8	26	53.6%	221	60.3%
9	45	34.7%	814	53.1%
10	47	40.9%	39	32.9%
11	46	31.7%	116	77.8%
12	22	50.5%	91	49.8%
15	69	38.3%	197	57.1%
16	53	45.4%	91	28.4%
17	143	33.8%	319	41.2%
18	29	100.0%	68	32.5%
19	44	31.0%	99	63.0%
20	11	8.3%	251	36.8%
21	25	17.3%	432	51.5%
22	0	0.0%	471	43.6%
23	192	33.3%	538	28.9%
24	94	26.4%	240	32.4%
25	211	40.6%	296	42.3%
26	221	49.7%	614	30.7%
27	198	51.7%	315	72.8%
29	42	26.7%	694	46.9%
30	95	23.3%	459	33.8%
31	68	41.0%	289	53.3%
32	80	34.7%	286	52.1%
34	188	69.9%	91	50.3%
35	59	33.1%	100	27.3%
36	86	41.3%	47	27.9%
37	52	31.8%	51	44.8%
38	125	36.8%	226	37.5%
39	59	37.2%	60	34.6%
40	32	45.3%	87	50.0%
41	15	46.4%	12	35.1%
42	48	33.1%	289	39.6%
43	74	63.2%	250	39.7%
44	39	28.4%	104	41.7%
45	102	38.8%	131	28.5%
46	77	38.2%	189	32.9%
47	555	50.4%	454	43.3%
48	112	41.0%	293	41.1%
50	71	36.6%	261	30.6%
51	7	26.9%	0	0.0%
52	97	28.8%	141	29.8%
53	26	29.3%	13	37.4%
55	21	29.0%	7	30.0%
56	9	20.0%	10	40.0%
57	30	25.5%	20	55.4%
58	24	60.0%	3	27.3%
59	65	37.6%	13	31.4%
60	45	39.4%	18	36.2%
61	113	46.0%	111	48.3%
62	34	19.4%	21	31.2%
63	153	33.1%	84	23.4%
64	136	52.0%	57	22.9%
65	106	43.5%	62	31.8%
66	62	47.3%	19	33.4%

TABLE VI (Continued)

ANTELOPE 2011 HUNTERS HUNTING ON OPENING DAY BY HUNT AREA AND RESIDENCY

HUNT AREA	RESIDENT HUNTERS	PERCENT WHO HUNTED ON OPENING DAY	NONRESIDENT HUNTERS	PERCENT WHO HUNTED ON OPENING DAY
67	173	47.0%	70	35.8%
68	133	33.3%	106	29.1%
69	40	41.4%	49	29.0%
70	7	11.3%	115	31.7%
71	89	42.4%	147	36.8%
72	155	25.3%	293	22.5%
73	198	19.0%	95	17.2%
74	179	52.2%	56	25.2%
75	176	28.9%	56	24.9%
76	33	28.6%	17	35.6%
77	15	14.7%	8	19.5%
78	64	27.1%	17	15.5%
79	0	0.0%	0	0.0%
80	75	43.8%	17	42.4%
81	39	33.1%	11	33.5%
82	40	25.1%	32	47.5%
83	36	21.4%	17	11.0%
84	41	45.4%	19	37.6%
85	0	0.0%	0	0.0%
86	14	26.1%	7	27.0%
87	90	21.2%	64	29.7%
88	68	21.8%	75	34.9%
89	45	11.7%	112	45.4%
90	170	38.6%	69	24.2%
91	239	47.0%	105	34.1%
92	58	39.0%	18	35.9%
93	220	41.1%	119	32.5%
94	191	35.4%	134	41.8%
95	82	29.0%	13	15.7%
96	97	38.7%	35	43.8%
97	108	36.5%	30	27.6%
98	62	43.1%	82	29.4%
99	127	55.6%	145	45.3%
100	66	35.3%	62	37.9%
102	51	30.2%	119	37.4%
103	82	27.4%	70	39.9%
104	65	49.1%	43	49.4%
106	114	42.6%	128	40.8%
107	151	52.1%	107	52.3%
108	7	10.7%	6	16.8%
109	13	9.0%	34	26.1%
110	52	29.0%	39	39.8%
111	87	59.8%	45	34.2%
112	32	27.3%	12	40.0%
113	32	35.7%	179	40.2%
114	35	35.4%	20	20.0%
115	67	35.4%	40	24.5%
116	5	18.2%	0	0.0%
117	10	26.4%	2	12.4%

TABLE VII

ANTELOPE LICENSE DATA SUMMARY
2011

HUNT AREA	LICENSE TYPE	NUMBER SOLD	NUMBER SURVEYED	NUMBER USABLE SURVEYS (both hunters and nonhunters)	% USABLE RESPONSE
1	1	151	92	56	60.9%
1	6	25	25	16	64.0%
2	1	148	92	56	60.9%
2	6	50	49	34	69.4%
3	1	150	92	44	47.8%
3	6	25	25	12	48.0%
4	1	200	100	54	54.0%
4	6	26	26	15	57.7%
5	1	105	80	43	53.8%
5	6	150	92	50	54.4%
6	1	346	112	61	54.5%
6	6	50	50	29	58.0%
7	1	499	118	61	51.7%
7	6	100	78	44	56.4%
7	7	101	80	46	57.5%
8	1	348	112	70	62.5%
8	6	150	92	55	59.8%
9	1	799	122	59	48.4%
9	6	1247	125	70	56.0%
10	1	190	112	50	44.6%
10	6	146	118	49	41.5%
11	1	200	100	43	43.0%
11	6	149	92	38	41.3%
12	1	199	100	51	51.0%
12	6	100	78	41	52.6%
15	1	445	122	48	39.3%
15	6	257	122	55	45.1%
16	1	356	118	72	61.0%
16	6	188	114	43	37.7%
17	1	1094	125	65	52.0%
17	6	400	114	51	44.7%
18	1	200	100	58	58.0%
18, 19	6	150	138	65	47.1%
19	1	294	108	54	50.0%
20	1	531	122	51	41.8%
20	6	522	122	49	40.2%
21	1	619	122	63	51.6%
21	6	564	120	53	44.2%
22	1	798	122	60	49.2%
22	6	675	122	63	51.6%
23	1	1619	127	61	48.0%
23	6	1213	127	56	44.1%
24	1	790	124	63	50.8%
24	6	500	118	47	39.8%
25	1	907	124	48	38.7%
25	6	517	122	46	37.7%
26	1	1601	127	62	48.8%
26	6	1213	127	67	52.8%
27	1	600	120	56	46.7%
27	6	399	114	66	57.9%
29	1	995	124	75	60.5%
29	6	750	122	73	59.8%
29	7	200	100	37	37.0%
30	1	997	124	55	44.4%
30	6	1080	125	66	52.8%
31	1	448	116	56	48.3%
31	6	396	114	60	52.6%
32	1	501	118	65	55.1%
32	6	400	114	73	64.0%
34	1	255	104	56	53.9%
34	6	275	106	45	42.5%
35	1	373	112	48	42.9%
35	6	300	108	54	50.0%
36	1	226	102	54	52.9%
36	6	250	104	43	41.4%
37	1	273	106	52	49.1%
37	6	75	71	23	32.4%

TABLE VII (Continued)

ANTELOPE 2011 LICENSE DATA SUMMARY

HUNT AREA	LICENSE TYPE	NUMBER SOLD	NUMBER SURVEYED	NUMBER USABLE SURVEYS (both hunters and nonhunters)	% USABLE RESPONSE
37	7	25	25	13	52.0%
38	1	547	118	63	53.4%
38	6	600	120	57	47.5%
39	1	300	108	61	56.5%
39	6	99	78	47	60.3%
40	1	200	100	52	52.0%
40	6	150	92	56	60.9%
41	1	51	51	27	52.9%
41	6	50	50	27	54.0%
42	1	651	120	61	50.8%
42	6	299	108	54	50.0%
42	7	196	100	49	49.0%
43	1	449	116	64	55.2%
43	6	445	116	68	58.6%
44	1	249	104	48	46.2%
44	6	250	104	67	64.4%
45	1	491	118	66	55.9%
45	6	494	118	65	55.1%
46	1	228	102	52	51.0%
46	2	226	102	71	69.6%
46	6	299	108	56	51.9%
46	7	250	104	55	52.9%
47	1	1004	124	68	54.8%
47	2	350	112	60	53.6%
47	6	698	122	65	53.3%
47	7	400	114	62	54.4%
48	1	302	108	60	55.6%
48	2	203	100	63	63.0%
48	6	376	112	65	58.0%
48	7	375	112	63	56.3%
50	0	57	57	35	61.4%
50	1	498	118	59	50.0%
50	6	698	122	61	50.0%
51	1	25	25	13	52.0%
51	6	29	29	19	65.5%
52	1	253	104	62	59.6%
52	2	253	104	67	64.4%
52	6	200	100	48	48.0%
52	7	298	108	57	52.8%
53	1	105	80	47	58.8%
53	6	28	28	15	53.6%
53	7	25	25	15	60.0%
55	1	105	80	45	56.3%
56	1	75	71	31	43.7%
57	1	152	92	47	51.1%
57	7	26	26	13	50.0%
58	1	52	52	31	59.6%
59	1	223	102	66	64.7%
59	6	25	25	14	56.0%
60	1	128	86	41	47.7%
60	6	75	71	38	53.5%
61	1	203	100	56	56.0%
61	6	350	112	64	57.1%
62	1	255	104	55	52.9%
62	6	50	49	29	59.2%
63	1	599	120	66	55.0%
63	6	400	114	71	62.3%
64	1	278	106	60	56.6%
64	6	349	112	67	59.8%
65	1	252	104	50	48.1%
65	6	250	104	60	57.7%
65	7	71	71	46	64.8%
66	1	100	78	44	56.4%
66	6	149	92	48	52.2%
67	1	376	112	55	49.1%
67	6	267	106	65	61.3%
68	1	501	118	64	54.2%
68	6	494	118	62	52.5%
69	1	202	100	63	63.0%

TABLE VII (Continued)

ANTELOPE 2011 LICENSE DATA SUMMARY

	HUNT AREA	LICENSE TYPE	NUMBER SOLD	NUMBER SURVEYED	NUMBER USABLE SURVEYS (both hunters and nonhunters)	% USABLE RESPONSE
	69	6	146	92	55	59.8%
	70	1	296	108	72	66.7%
	70	6	300	108	62	57.4%
	71	1	399	114	60	52.6%
	71	6	400	114	53	46.5%
	72	1	1250	125	55	44.0%
	72	6	1000	124	62	50.0%
	73	1	1201	125	52	41.6%
	73	6	400	114	61	53.5%
	73	7	200	100	50	50.0%
	74	1	327	110	54	49.1%
	74	6	350	112	57	50.9%
	75	1	550	118	61	51.7%
	75	6	371	112	61	54.5%
	76	1	126	86	50	58.1%
	76	2	25	25	16	64.0%
	76	6	31	31	16	51.6%
	76	7	67	67	20	29.9%
	77	1	75	71	39	54.9%
	77	2	25	24	14	58.3%
	77	6	100	78	33	42.3%
	78	1	103	80	46	57.5%
	78	6	100	78	42	53.9%
	78	7	250	104	40	38.5%
	79, 116	9	29	29	12	41.4%
	80	1	151	92	51	55.4%
	80	6	77	71	39	54.9%
	80	7	50	50	28	56.0%
	81	1	26	26	14	53.9%
	81	2	100	80	41	51.3%
	81	6	50	50	31	62.0%
	82	1	151	92	48	52.2%
	82	6	50	50	27	54.0%
	82	7	98	78	48	61.5%
	83	1	128	86	45	52.3%
	83	6	300	108	53	49.1%
	84	1	103	80	42	52.5%
	84	6	100	78	39	50.0%
	85	1	14	14	8	57.1%
	86	1	51	51	31	60.8%
	86	6	50	50	22	44.0%
	87	1	225	102	60	58.8%
	87	2	176	96	50	52.1%
	87	6	225	102	54	52.9%
	87	7	225	102	71	69.6%
	88	1	326	110	59	53.6%
	88	6	325	110	64	58.2%
	89	1	330	110	49	44.6%
	89	6	402	114	60	52.6%
	89	7	75	71	35	49.3%
	90	1	227	102	61	59.8%
	90	2	227	102	54	52.9%
	90	6	229	102	68	66.7%
	90	7	225	102	58	56.9%
	91	1	499	118	61	51.7%
	91	6	526	118	69	58.5%
	92	1	152	92	45	48.9%
	92	6	76	71	25	35.2%
*	92	7	23	25	10	40.0%
	93	1	602	120	70	58.3%
	93	6	155	92	43	46.7%
	93	7	301	108	65	60.2%
	94	1	506	118	67	56.8%
	94	6	351	112	55	49.1%
	94	7	201	100	43	43.0%
	95	1	327	110	64	58.2%
	95	7	75	71	40	56.3%
	96	1	259	106	56	52.8%
	96	6	125	86	41	47.7%

TABLE VII (Continued)

ANTELOPE 2011 LICENSE DATA SUMMARY

HUNT AREA	LICENSE TYPE	NUMBER SOLD	NUMBER SURVEYED	NUMBER USABLE SURVEYS (both hunters and nonhunters)	% USABLE RESPONSE
96	7	28	28	21	75.0%
97, 117	1	252	156	75	48.1%
97, 117	6	300	162	85	52.5%
97, 117	7	100	100	36	36.0%
98	1	176	96	48	50.0%
98	6	351	112	57	50.9%
99	0	52	52	28	53.9%
99	1	226	102	53	52.0%
99	6	398	114	65	57.0%
100	1	206	100	52	52.0%
100	6	151	92	45	48.9%
100	7	101	80	48	60.0%
102	1	365	118	46	39.0%
102	6	298	118	61	51.7%
103	1	374	112	52	46.4%
103	6	100	78	46	59.0%
103	7	175	96	48	50.0%
104	1	201	100	57	57.0%
104	6	175	96	42	43.8%
106	1	279	106	57	53.8%
106	6	423	114	66	57.9%
107	0	153	92	57	62.0%
107	1	196	100	68	68.0%
107	6	300	108	75	69.4%
108	1	77	71	37	52.1%
108	6	50	50	33	66.0%
109	1	246	108	41	38.0%
109	6	119	108	45	41.7%
110	1	179	96	55	57.3%
110	6	175	96	47	49.0%
111	1	148	92	37	40.2%
111	6	200	100	38	38.0%
112	1	150	92	49	53.3%
112	6	29	29	15	51.7%
113	1	201	100	58	58.0%
113	2	200	100	50	50.0%
113	6	330	112	47	42.0%
114	1	53	53	29	54.7%
114	2	49	49	28	57.1%
114	6	150	92	50	54.4%
115	1	202	100	56	56.0%
115	6	223	102	52	51.0%
116	6	50	50	26	52.0%
TOTAL		73859	23553	12326	52.3%

* Actual downloads exceed WG&F sales data.

WYOMING GAME AND FISH COMMISSION

CHAPTER 5

ANTELOPE HUNTING SEASONS

Section 1. Authority. This regulation is promulgated by authority of W.S. §23-1-302, §23-1-703 and §23-2-104.

Section 2. Hunting Seasons Established. There shall be open seasons during 2011 for the hunting of antelope as set forth in this Chapter and in accordance with Chapter 2, General Hunting Regulation.

Section 3. Regular Hunting Seasons.

(a) Hunt areas, season dates and limitations.

Hunt Area	Type	Date of Seasons Opens	Closes	Limitations
1	1	Oct. 1	Nov. 20	Limited quota; 150 licenses any antelope
	6	Oct. 1	Nov. 20	Limited quota; 25 licenses doe or fawn
2	1	Oct. 1	Nov. 20	Limited quota; 150 licenses any antelope
	6	Oct. 1	Nov. 20	Limited quota; 50 licenses doe or fawn
3	1	Oct. 1	Nov. 20	Limited quota; 150 licenses any antelope
	6	Oct. 1	Nov. 20	Limited quota; 25 licenses doe or fawn
4	1	Oct. 1	Nov. 20	Limited quota; 200 licenses any antelope
	6	Oct. 1	Nov. 20	Limited quota; 25 licenses doe or fawn
5	1	Oct. 1	Nov. 20	Limited quota; 100 licenses any antelope
	6	Oct. 1	Nov. 20	Limited quota; 150 licenses doe or fawn valid on private land
6	1	Oct. 1	Oct. 15	Limited quota; 350 licenses any antelope
	6	Oct. 1	Oct. 15	Limited quota; 50 licenses doe or fawn
7	1	Oct. 1	Oct. 15	Limited quota; 500 licenses any antelope
	6	Oct. 1	Oct. 15	Limited quota; 100 licenses doe or fawn valid in that portion of Area 7 north of Lodgepole Creek
	7	Oct. 1	Oct. 15	Limited quota; 100 licenses doe or fawn
8	1	Oct. 1	Oct. 15	Limited quota; 350 licenses any antelope
	6	Oct. 1	Oct. 15	Limited quota; 150 licenses doe or fawn
9	1	Oct. 1	Oct.31	Limited quota; 800 licenses any antelope; also valid in those portions of Area 11 and Area 12 in Converse or Niobrara Counties
	6	Oct. 1	Oct. 31	Limited quota; 1,250 licenses doe or fawn; also valid in those portions of Area 11 and Area 12 in Converse or Niobrara Counties

Hunt Area	Type	Date of Seasons Opens	Closes	Limitations
10	1	Oct. 1	Oct. 14	Limited quota; 350 licenses any antelope
	6	Oct. 1	Nov. 30	Limited quota; 500 licenses doe or fawn
11	1	Oct. 1	Oct. 15	Limited quota; 200 licenses any antelope
		Oct. 16	Oct. 31	Unused Area 11 Type 1 licenses valid in that portion of Area 11 in Niobrara County
	6	Oct. 1	Oct. 15	Limited quota; 150 licenses doe or fawn
		Oct. 16	Oct. 31	Unused Area 11 Type 6 licenses valid in that portion of Area 11 in Niobrara County
12	1	Oct. 1	Oct. 15	Limited quota; 200 licenses any antelope
		Oct. 16	Oct. 31	Unused Area 12 Type 1 licenses valid in that portion of Area 12 in Converse or Niobrara counties
	6	Oct. 1	Oct. 15	Limited quota; 100 licenses doe or fawn
		Oct. 16	Oct. 31	Unused Area 12 Type 6 licenses valid in that portion of Area 12 in Converse or Niobrara counties
15	1	Oct. 1	Oct. 14	Limited quota; 800 licenses any antelope
	6	Oct. 1	Oct. 31	Limited quota; 800 licenses doe or fawn
16	1	Oct. 1	Oct. 14	Limited quota; 500 licenses any antelope
	6	Oct. 1	Oct. 31	Limited quota; 400 licenses doe or fawn
17	1	Oct. 1	Oct. 31	Limited quota; 1,200 licenses any antelope
	6	Oct. 1	Oct. 31	Limited quota; 400 licenses doe or fawn
18	1	Oct. 1	Oct. 20	Limited quota; 200 licenses any antelope
19	1	Oct. 1	Oct. 20	Limited quota; 300 licenses any antelope
18, 19	6	Oct. 1	Oct. 31	Limited quota; 150 licenses doe or fawn valid on private land
20	1	Oct. 15	Nov. 15	Limited quota; 800 licenses any antelope
	6	Oct. 15	Nov. 15	Limited quota; 700 licenses doe or fawn
21	1	Oct. 15	Oct. 31	Limited quota; 700 licenses any antelope
	6	Oct. 15	Oct. 31	Limited quota; 650 licenses doe or fawn
		Nov. 1	Nov. 15	Unused Area 21 Type 6 licenses valid on private land
22	1	Oct. 1	Oct. 31	Limited quota; 800 licenses any antelope
	6	Sept. 1	Sept. 30	Limited quota; 700 licenses doe or fawn valid on private land in that portion of Area 22 north of Crazy Woman Creek
		Oct. 1	Oct. 31	Unused Area 22 Type 6 licenses valid in the entire area
23	1	Oct. 1	Oct. 31	Limited quota; 2,000 licenses any antelope
	6	Oct. 1	Oct. 31	Limited quota; 1,500 licenses doe or fawn

Hunt Area	Type	Date of Seasons Opens	Closes	Limitations
24	1	Oct. 1	Oct. 31	Limited quota; 1,000 licenses any antelope
	6	Oct. 1	Oct. 31	Limited quota; 500 licenses doe or fawn
25	1	Oct. 1	Oct. 14	Limited quota; 1,000 licenses any antelope
	6	Oct. 1	Oct. 14	Limited quota; 800 licenses doe or fawn
26	1	Sept. 24	Oct. 14	Limited quota; 1,800 licenses any antelope
	6	Sept. 24	Oct. 14	Limited quota; 1,500 licenses doe or fawn
27	1	Oct. 1	Oct. 15	Limited quota; 600 licenses any antelope
	6	Oct. 1	Oct. 15	Limited quota; 400 licenses doe or fawn
29	1	Oct. 1	Oct. 15	Limited quota; 1,000 licenses any antelope
	6	Oct. 1	Oct. 15	Limited quota; 750 licenses doe or fawn
	7	Oct. 1	Nov. 15	Limited quota; 200 licenses doe or fawn valid in that portion of Area 29 south and west of Interstate Highway 25
30	1	Oct. 10	Oct. 31	Limited quota; 1,000 licenses any antelope
	6	Oct. 10	Oct. 31	Limited quota; 1,100 licenses doe or fawn
31	1	Sept. 25	Oct. 31	Limited quota; 450 licenses any antelope
	6	Sept. 25	Oct. 31	Limited quota; 400 licenses doe or fawn
32	1	Sept. 25	Oct. 31	Limited quota; 500 licenses any antelope
	6	Sept. 25	Oct. 31	Limited quota; 400 licenses doe or fawn
34	1	Oct. 1	Oct. 14	Limited quota; 250 licenses any antelope
	6	Oct. 1	Dec. 31	Limited quota; 275 licenses doe or fawn
35	1	Sept. 20	Oct. 14	Limited quota; 375 licenses any antelope
	6	Sept. 20	Dec. 31	Limited quota; 300 licenses doe or fawn
36	1	Sept. 20	Oct. 14	Limited quota; 225 licenses any antelope
	6	Sept. 20	Dec. 31	Limited quota; 250 licenses doe or fawn
37	1	Sept. 17	Oct. 14	Limited quota; 275 licenses any antelope
	6	Sept. 17	Oct. 31	Limited quota; 75 licenses doe or fawn valid in that portion of Area 37 east of the Harriman Road (Wyoming Highway 218, Laramie County Road 102)
	7	Sept. 17	Oct. 14	Limited quota; 25 licenses doe or fawn valid in that portion of Area 37 west of the Harriman Road (Wyoming Highway 218, Laramie County Road 102)
38	1	Oct. 5	Oct. 31	Limited quota; 550 licenses any antelope
	6	Oct. 5	Oct. 31	Limited quota; 600 licenses doe or fawn
		Nov. 1	Dec. 31	Unused Area 38 Type 6 licenses valid in that portion of Area 38 north of the Horse Creek-Iron Mountain Road (Laramie County Road 106-2, Platte County Road 10, Wyoming Highway 211)
39	1	Oct. 5	Oct. 31	Limited quota; 300 licenses any antelope
	6	Oct. 5	Oct. 31	Limited quota; 100 licenses doe or fawn

Hunt Area	Type	Date of Seasons Opens	Closes	Limitations
40	1	Oct. 5	Oct. 31	Limited quota; 200 licenses any antelope
	6	Oct. 5	Oct. 31	Limited quota; 150 licenses doe or fawn
41	1	Sept. 25	Oct. 31	Limited quota; 50 licenses any antelope
	6	Sept. 25	Oct. 31	Limited quota; 50 licenses doe or fawn
42	1	Sept. 25	Oct. 31	Limited quota; 650 licenses any antelope
	6	Sept. 25	Oct. 31	Limited quota; 300 licenses doe or fawn
	7	Oct. 5	Oct. 31	Limited quota; 200 licenses doe or fawn
43	1	Sept. 17	Oct. 14	Limited quota; 450 licenses any antelope
	6	Sept. 17	Oct. 14	Limited quota; 450 licenses doe or fawn
44	1	Sept. 10	Sept. 30	Limited quota; 250 licenses any antelope
	6	Sept. 10	Sept. 30	Limited quota; 250 licenses doe or fawn
45	1	Sept. 10	Sept. 30	Limited quota; 500 licenses any antelope
	6	Sept. 10	Sept. 30	Limited quota; 500 licenses doe or fawn
		Oct. 1	Oct. 14	Unused Area 45 Type 1 and Type 6 licenses valid in that portion of Area 45 south of Wyoming Highway 130
46	1	Sept. 25	Oct. 31	Limited quota; 225 licenses any antelope
	2	Oct. 5	Oct. 31	Limited quota; 225 licenses any antelope
	6	Sept. 25	Oct. 31	Limited quota; 300 licenses doe or fawn
	7	Oct. 5	Oct. 31	Limited quota; 250 licenses doe or fawn
47	1	Sept. 25	Oct. 31	Limited quota; 1,000 licenses any antelope
	2	Oct. 5	Oct. 31	Limited quota; 350 licenses any antelope
	6	Sept. 25	Oct. 31	Limited quota; 700 licenses doe or fawn
	7	Oct. 5	Oct. 31	Limited quota; 400 licenses doe or fawn
48	1	Sept. 25	Oct. 31	Limited quota; 300 licenses any antelope
	2	Oct. 5	Oct. 31	Limited quota; 200 licenses any antelope
	6	Sept. 25	Oct. 31	Limited quota; 375 licenses doe or fawn
	7	Oct. 5	Oct. 31	Limited quota; 375 licenses doe or fawn
50	1	Sept. 16	Oct. 31	Limited quota; 500 licenses any antelope
	6	Sept. 16	Oct. 31	Limited quota; 700 licenses doe or fawn
	0	Sept. 1	Sept. 15	Limited quota; 50 licenses any antelope, muzzle-loading firearms only
51	1	Sept. 16	Nov. 14	Limited quota; 25 licenses any antelope
	6	Sept. 16	Nov. 14	Limited quota; 25 licenses doe or fawn
52	1	Sept. 16	Oct. 31	Limited quota; 250 licenses any antelope
	2	Sept. 16	Nov. 14	Limited quota; 250 licenses any antelope valid in that portion of Area 52 south of North Spring Creek
	6	Sept. 16	Oct. 31	Limited quota; 200 licenses doe or fawn
	7	Sept. 16	Nov. 14	Limited quota; 300 licenses doe or fawn valid in that portion of Area 52 south of North Spring Creek

Hunt Area	Type	Date of Seasons Opens	Closes	Limitations
53	1	Sept. 20	Oct. 14	Limited quota; 100 licenses any antelope
	6	Sept. 20	Oct. 14	Limited quota; 25 licenses doe or fawn
	7	Sept. 1	Oct. 14	Limited quota; 25 licenses doe or fawn valid on private land
55	1	Sept. 20	Oct. 14	Limited quota; 100 licenses any antelope
56	1	Sept. 20	Oct. 14	Limited quota; 75 licenses any antelope
57	1	Sept. 20	Oct. 14	Limited quota; 150 licenses any antelope
	7	Sept. 1	Oct. 14	Limited quota; 25 licenses doe or fawn valid on private land
58	1	Sept. 20	Oct. 14	Limited quota; 50 licenses any antelope
59	1	Sept. 20	Oct. 14	Limited quota; 225 licenses any antelope
	6	Sept. 20	Oct. 14	Limited quota; 25 licenses doe or fawn
60	1	Sept.17	Oct. 14	Limited quota; 125 licenses any antelope
	6	Sept. 17	Oct. 14	Limited quota; 75 licenses doe or fawn
61	1	Sept. 3	Sept. 30	Limited quota; 200 licenses any antelope
	6	Sept. 3	Sept. 30	Limited quota; 350 licenses doe or fawn
62	1	Sept.10	Oct. 14	Limited quota; 250 licenses any antelope
	6	Sept. 10	Oct. 14	Limited quota; 50 licenses doe or fawn valid in that portion of Area 62 east of the Continental Divide and north of Wise Dugout Draw
63	1	Sept. 13	Oct. 14	Limited quota; 600 licenses any antelope
	6	Sept. 13	Oct. 14	Limited quota; 400 licenses doe or fawn
64	1	Sept. 17	Oct. 14	Limited quota; 275 licenses any antelope
	6	Sept. 17	Oct. 14	Limited quota; 350 licenses doe or fawn
65	1	Sept. 17	Oct. 23	Limited quota; 250 licenses any antelope
	6	Sept. 17	Oct. 23	Limited quota; 250 licenses doe or fawn
	7	Sept. 17	Oct. 23	Limited quota; 75 licenses doe or fawn valid in that portion of Area 65 north of the Little Popo Agie River
66	1	Sept. 17	Oct. 23	Limited quota; 100 licenses any antelope
	6	Sept. 17	Oct. 23	Limited quota; 150 licenses doe or fawn
67	1	Sept. 17	Oct. 23	Limited quota; 375 licenses any antelope
	6	Sept. 17	Oct. 23	Limited quota; 275 licenses doe or fawn
68	1	Sept. 17	Oct. 23	Limited quota; 500 licenses any antelope
	6	Sept. 17	Oct. 23	Limited quota; 500 licenses doe or fawn

Hunt Area	Type	Date of Seasons Opens	Closes	Limitations
69	1	Sept. 15	Oct. 31	Limited quota; 200 licenses any antelope
	6	Sept. 15	Oct. 31	Limited quota; 150 licenses doe or fawn
70	1	Sept. 15	Oct. 31	Limited quota; 300 licenses any antelope
	6	Sept. 15	Nov. 30	Limited quota; 300 licenses doe or fawn
71	1	Sept. 15	Oct. 31	Limited quota; 400 licenses any antelope
	6	Sept. 15	Oct. 31	Limited quota; 400 licenses doe or fawn
72	1	Sept. 15	Oct. 31	Limited quota; 1,250 licenses any antelope
	6	Sept. 15	Oct. 31	Limited quota; 1,000 licenses doe or fawn
73	1	Sept. 15	Oct. 31	Limited quota; 1,200 licenses any antelope
	6	Sept. 15	Oct. 31	Limited quota; 400 licenses doe or fawn
	7	Sept. 15	Oct. 31	Limited quota; 200 licenses doe or fawn valid in that portion of Area 73 east of the Bucknum Road (Natrona County Road 125) within the Casper Creek drainage
74	1	Sept.17	Oct.23	Limited quota; 325 licenses any antelope
	6	Sept.17	Oct. 23	Limited quota; 350 licenses doe or fawn
75	1	Sept. 17	Oct. 23	Limited quota; 550 licenses any antelope
	6	Sept.17	Oct. 23	Limited quota; 375 licenses doe or fawn
76	1	Oct. 9	Oct. 31	Limited quota; 125 licenses any antelope
	2	Aug. 15	Sept. 15	Limited quota; 25 licenses any antelope valid in that portion of Area 76 within two (2) miles of the Bighorn River
	6	Sept. 1	Oct. 31	Limited quota; 25 licenses doe or fawn
	7	Aug. 15	Nov. 15	Limited quota; 150 licenses doe or fawn valid in that portion of Area 76 within two (2) miles of the Bighorn River
77	1	Sept. 20	Oct. 14	Limited quota; 75 licenses any antelope
	2	Sept. 1	Sept. 30	Limited quota; 25 licenses any antelope valid on private land
	6	Sept. 1	Oct. 14	Limited quota; 100 licenses doe or fawn valid on private land
78	1	Sept.20	Oct. 31	Limited quota; 100 licenses any antelope
	6	Sept. 1	Oct. 31	Limited quota; 100 licenses doe or fawn
	7	Sept. 20	Nov. 30	Limited quota; 250 licenses doe or fawn valid in that portion of Area 78 in the Shoshone River drainage
79, 116	9	Aug. 15	Sept. 30	Limited quota; 30 licenses any antelope, archery only
80	1	Sept. 1	Sept. 30	Limited quota; 150 licenses any antelope
	6	Sept. 1	Sept. 30	Limited quota; 75 licenses doe or fawn
	7	Sept. 1	Sept. 30	Limited quota; 50 licenses doe or fawn valid in that portion of Area 80 east of Wyoming Highway 294

Hunt Area	Type	Date of Seasons Opens	Closes	Limitations
81	1	Oct. 1	Nov. 15	Limited quota; 25 licenses any antelope valid in that portion of Area 81 east of Wyoming Highway 120
	2	Nov. 1	Nov. 15	Limited quota; 100 licenses any antelope
	6	Oct. 1	Nov. 15	Limited quota; 50 licenses doe or fawn valid in that portion of Area 81 west of Wyoming Highway 120
82	1	Sept. 20	Oct. 14	Limited quota; 150 licenses any antelope
	6	Sept. 1	Oct. 31	Limited quota; 50 licenses doe or fawn valid in that portion of Area 82 on private land east of Wyoming Highway 120
	7	Sept. 20	Oct. 14	Limited quota; 100 licenses doe or fawn valid in that portion of Area 82 west of Wyoming Highway 120
83	1	Oct. 9	Oct. 31	Limited quota; 125 licenses any antelope
	6	Aug. 15	Oct. 31	Limited quota; 300 licenses doe or fawn valid on private land
84	1	Sept.17	Oct.23	Limited quota; 100 licenses any antelope
	6	Sept.17	Oct.23	Limited quota; 100 licenses doe or fawn
85	1	Sept. 10	Oct. 31	Limited quota; 15 licenses any antelope
86	1	Sept. 10	Oct. 31	Limited quota; 50 licenses any antelope
	6	Sept. 10	Oct. 31	Limited quota; 50 licenses doe or fawn
87	1	Sept. 10	Oct. 31	Limited quota; 225 licenses any antelope
	2	Sept. 25	Oct. 31	Limited quota; 175 licenses any antelope
	6	Sept. 10	Oct. 31	Limited quota; 225 licenses doe or fawn
	7	Sept. 25	Oct. 31	Limited quota; 225 licenses doe or fawn
88	1	Sept. 10	Oct. 31	Limited quota; 325 licenses any antelope
	6	Oct. 1	Oct. 31	Limited quota; 325 licenses doe or fawn
89	1	Sept. 10	Oct. 31	Limited quota; 325 licenses any antelope
	6	Oct. 1	Oct. 31	Limited quota; 400 licenses doe or fawn
	7	Oct. 1	Oct. 31	Limited quota; 75 licenses doe or fawn valid in that portion of Area 89 south of Wyoming Highway 351 and east of U.S. Highway 189
90	1	Sept. 10	Oct. 31	Limited quota; 225 licenses any antelope valid in that portion of Area 90 east of U.S. Highway 191
	2	Sept. 10	Oct. 31	Limited quota; 225 licenses any antelope valid in that portion of Area 90 west of U.S. Highway 191
	6	Aug. 15	Sept. 9	Limited quota; 225 licenses doe or fawn valid on private land in that portion of Area 90 east of U.S. Highway 191
		Sept. 10	Oct. 31	Unused Area 90 Type 6 licenses doe or fawn valid in that portion of Area 90 east of U.S. Highway 191
	7	Sept. 10	Oct. 31	Limited quota; 225 licenses doe or fawn valid in that portion of Area 90 west of U.S. Highway 191
91	1	Sept. 10	Oct. 31	Limited quota; 500 licenses any antelope
	6	Sept. 10	Oct. 31	Limited quota; 525 licenses doe or fawn

Hunt Area	Type	Date of Seasons Opens	Closes	Limitations
92	1	Sept. 10	Oct. 14	Limited quota; 150 licenses any antelope
	6	Sept. 10	Oct. 14	Limited quota; 75 licenses doe or fawn
	7	Sept. 10	Oct. 14	Limited quota; 25 licenses doe or fawn valid in that portion of Area 92 within the Farson-Eden Irrigation Project
93	1	Sept. 10	Oct. 14	Limited quota; 600 licenses any antelope
	6	Sept. 10	Oct. 14	Limited quota; 150 licenses doe or fawn
	7	Sept. 10	Oct. 14	Limited quota; 300 licenses doe or fawn valid in that portion of Area 93 north and west of Wyoming Highway 189
94	1	Sept. 10	Oct. 14	Limited quota; 500 licenses any antelope
	6	Sept. 10	Oct. 14	Limited quota; 350 licenses doe or fawn
	7	Sept. 10	Oct. 14	Limited quota; 200 licenses doe or fawn valid in that portion of Area 94 on or within one (1) mile of irrigated lands
95	1	Sept. 10	Oct. 14	Limited quota; 325 licenses any antelope
	7	Sept. 10	Oct. 14	Limited quota; 75 licenses doe or fawn valid in that portion of Area 95 on irrigated lands
96	1	Sept. 10	Oct. 14	Limited quota; 250 licenses any antelope
	6	Sept. 10	Oct. 14	Limited quota; 125 licenses doe or fawn
	7	Sept. 10	Oct. 14	Limited quota; 25 licenses doe or fawn valid in that portion of Area 96 within the Farson-Eden Irrigation Project
97, 117	1	Sept.17	Oct.23	Limited quota; 250 licenses any antelope
	6	Sept.17	Oct.23	Limited quota; 300 licenses doe or fawn
	7	Aug. 15	Oct. 23	Limited quota; 100 licenses doe or fawn valid in that portion of Area 97 south of U.S. Highway 26 and in all of Area 117
98	1	Sept. 10	Oct. 14	Limited quota; 175 licenses any antelope
	6	Sept. 10	Oct. 14	Limited quota; 350 licenses doe or fawn
99	1	Sept. 10	Oct. 14	Limited quota; 225 licenses any antelope
	6	Sept. 10	Oct. 14	Limited quota; 400 licenses doe or fawn
	0	Sept. 1	Sept. 30	Limited quota; 50 licenses any antelope, muzzle-loading firearms only
100	1	Sept. 10	Oct. 14	Limited quota; 200 licenses any antelope
	6	Sept. 10	Oct. 14	Limited quota; 150 licenses doe or fawn
	7	Sept. 10	Oct. 14	Limited quota; 100 licenses doe or fawn valid in that portion of Area 100 west of the Bear River Divide
102	1	Oct. 15	Nov. 15	Limited quota; 550 licenses any antelope
	6	Sept. 1	Sept. 30	Limited quota; 500 licenses doe or fawn valid on private land
		Oct. 15	Nov. 15	Unused Area 102 Type 6 licenses valid in the entire area

Hunt Area	Type	Date of Seasons Opens	Closes	Limitations
103	1	Oct. 5	Oct. 31	Limited quota; 375 licenses any antelope
	6	Oct. 5	Oct. 31	Limited quota; 100 licenses doe or fawn
		Nov. 1	Nov.30	Unused Area 103 Type 6 licenses valid in that portion of Area 103 north of the Ridge Road (Converse County Road 6 , Platte County Road 135)
	7	Oct. 5	Oct. 31	Limited quota; 175 licenses doe or fawn valid in that portion of Area 103 south of Cottonwood Creek
104	1	Oct. 20	Nov. 15	Limited quota; 200 licenses any antelope
	6	Oct. 20	Nov. 15	Limited quota; 175 licenses doe or fawn
		Nov. 16	Dec. 31	Unused Area 104 Type 6 licenses valid in that portion of Area 104 off national forest
106	1	Sept.17	Oct.23	Limited quota; 275 licenses any antelope
	6	Sept.17	Oct.23	Limited quota; 425 licenses doe or fawn
107	1	Sept. 10	Sept. 30	Limited quota; 200 licenses any antelope
	6	Sept. 10	Sept. 30	Limited quota; 300 licenses doe or fawn
	0	Aug. 20	Sept. 9	Limited quota; 150 licenses any antelope, muzzle-loading firearms and handguns only
108	1	Sept. 20	Oct. 14	Limited quota; 75 licenses any antelope
	6	Sept. 20	Oct. 14	Limited quota; 50 licenses doe or fawn
109	1	Sept. 15	Nov. 30	Limited quota; 300 licenses any antelope
	6	Sept. 15	Nov. 30	Limited quota; 300 licenses doe or fawn
110	1	Sept. 20	Oct. 14	Limited quota; 175 licenses any antelope
	6	Sept. 20	Oct. 14	Limited quota; 175 licenses doe or fawn
111	1	Sept.17	Oct. 14	Limited quota; 150 licenses any antelope
	6	Sept.17	Oct. 14	Limited quota; 200 licenses doe or fawn
		Nov. 15	Dec. 31	Unused Area 111 Type 6 licenses
112	1	Sept. 20	Oct. 14	Limited quota; 150 licenses any antelope
	6	Sept. 20	Oct. 14	Limited quota; 25 licenses doe or fawn
113	1	Oct. 1	Oct. 31	Limited quota; 200 licenses any antelope
	2	Oct. 11	Oct. 31	Limited quota; 200 licenses any antelope
	6	Oct. 1	Oct. 31	Limited quota; 350 licenses doe or fawn
114	1	Oct. 1	Oct. 31	Limited quota; 50 licenses any antelope
	2	Sept. 1	Sept. 30	Limited quota; 50 licenses any antelope valid on private land or State Trust land
	6	Sept. 1	Nov. 15	Limited quota; 150 licenses doe or fawn valid on private land or State Trust land

Hunt Area	Type	Date of Seasons Opens	Closes	Limitations
115	1	Oct. 9	Oct. 31	Limited quota; 200 licenses any antelope
	6	Oct. 9	Oct. 31	Limited quota; 225 licenses doe or fawn valid in that portion of Area 115 east of the Nowood River or south and west of Cornell Gulch or Nowater Stock Trail (BLM Road 1404)
116	6	Sept. 1	Oct. 31	Limited quota; 50 licenses doe or fawn valid in that portion of Area 116 north of the Shell Canal or south of Wyoming Highway 31

Section 4. Special Archery Seasons. Hunt Areas listed in this section shall have special archery hunting seasons starting on the dates as specified in this section. Special archery seasons close when the earliest any antelope season for the Hunt Area opens as listed in Section 3 of this Chapter.

Archers shall possess a limited quota antelope license in addition to an archery license in order to hunt antelope during any special archery season. Archers shall hunt only in the Hunt Area(s) and for the sex of antelope set forth by the limitations of their license as specified in Section 3 of this Chapter.

Hunt Area	Opening Date	Limitations
1-5, 17	Sept. 1	Refer to Section 3 of this Chapter
6-12, 15, 16, 18-27, 29-32, 34-48, 50-53, 55-78, 80-100, 102-104, 106-115, 117	Aug. 15	Refer to Section 3 of this Chapter

Section 5. Disabled Hunter Season Extension.

(a) Any person qualified for and in possession of a Disabled Hunter Permit issued by the Department in accordance with Wyoming Game and Fish Commission Regulation Chapter 35, Regulation For Disabled Hunter And Disabled Hunter Companion Permits, may hunt antelope five (5) days prior to the earliest opening date in the Hunt Area(s) and for the sex of antelope set forth by the limitations of their license as specified in Section 3 of this Chapter.

(b) Hunters participating in a disabled hunter season extension shall be in possession of a Disabled Hunter Permit which shall be immediately produced for inspection upon request of an officer authorized to enforce this regulation.

Section 6. Hunt Area Descriptions.

(a) Area and Number.

Area 1. Crook. Beginning where Wyoming Highway 112 crosses the Wyoming-Montana state line; southwesterly along said highway to Wyoming Highway 24 in the town of Hulett; southerly along said highway to U.S. Highway 14; westerly along said highway to the Cabin Creek Road (Crook County Road 116); northwesterly along said road to Oshoto and the Oshoto Road connection; westerly along said road to the "D" Road (Crook County Road 68); northerly along said road to the Rocky Point Road (Crook/Campbell County Road 85); northerly along said road to the Wyoming-Montana state line; easterly along said line to Wyoming Highway 112.

Area 2. Bearlodge. Beginning where Wyoming Highway 112 crosses the Wyoming-Montana state line; easterly along said line to the Wyoming-South Dakota state line; southerly along said line to Interstate Highway 90; southwesterly along said highway to the town of Sundance and U.S. Highway 14;

westerly and northerly along said highway to Wyoming Highway 24; northerly along said highway to Wyoming Highway 112 in the town of Hulett; northeasterly along said highway to the Wyoming-Montana state line.

Area 3. Keyhole. Beginning where Interstate Highway 90 intersects U.S. Highway 14 in the town of Sundance; southerly and westerly along Interstate Highway 90 to its intersection with the "D" Road; northerly along said road to the Oshoto Road; easterly along said road to Oshoto and the Cabin Creek Road; southerly and easterly along the Cabin Creek Road to U.S. Highway 14; easterly and southerly along said highway to Interstate Highway 90 in the town of Sundance.

Area 4. Arch Creek. Beginning in the town of Upton where U.S. Highway 16 intersects Wyoming Highway 116; westerly and northerly along U.S. Highway 16 to Interstate Highway 90 in the town of Moorcroft; easterly and northerly along said highway to U.S. Highway 14; easterly along said highway to Wyoming Highway 116; southerly and westerly along said highway to its junction with U.S. Highway 16 in the town of Upton.

Area 5. Inyan Kara. Beginning where Interstate Highway 90 intersects the Wyoming-South Dakota state line; southerly along said line to U.S. Highway 16; northerly and westerly along said highway to Wyoming Highway 116 in the town of Upton; northerly and easterly along said highway to U.S. Highway 14; westerly along said highway to Interstate Highway 90; northerly and easterly along said highway to the Wyoming-South Dakota state line.

Area 6. South Newcastle. Beginning where U.S. Highway 16 intersects the Wyoming-South Dakota state line; southerly along said line to the Dewey Road (Weston County Road 2); northwesterly along said road to U.S. Highway 85; southerly along said highway to Cheyenne River Road N. (Weston County Road 54); westerly along said road to the Lynch Road (Weston County Road 7A); northerly along said road to Wyoming Highway 450; northeasterly along said highway to U.S. Highway 16; southeasterly along said highway to the Wyoming-South Dakota state line.

Area 7. South Upton. Beginning where Wyoming Highway 450 intersects U.S. Highway 16; southwesterly along Wyoming Highway 450 to the Keeline Road (USFS Road 930); northwesterly along said road to Black Thunder Creek; easterly down said creek to Bacon Creek; northerly up said creek to Newel Prong; northerly up said prong to the divide between the Cheyenne River and Belle Fourche River; northeasterly along said divide to the divide between Four Horse Creek and Raven Creek; northwesterly along said divide to the Belle Fourche River; northeasterly down said river to Interstate Highway 90; easterly along said highway to U.S. Highway 16; southeasterly along said highway to Wyoming Highway 450.

Area 8. Niobrara. Beginning where the Boner Road (Niobrara County Road 18) crosses the Wyoming-South Dakota state line; westerly along said road to U.S. Highway 85; southerly along said highway to Wyoming Highway 270; westerly along said highway to Wyoming Highway 272; northerly along said highway to the North Lance Creek Road (Niobrara County Road 14); northerly and westerly along said road to the Niobrara-Converse county line and the Dull Center Road (Converse County Road 38); westerly along said road to the Clareton Road (Converse County Road 39); northerly along said road to the Niobrara-Weston county line and the Lynch Road (Weston County Road 7A); northerly along said road to the Cheyenne River Road (Weston County Road 54); easterly along said road to U.S. Highway 85; northerly along said highway to the Dewey Road (Weston County Road 2); easterly along said road to the Wyoming-South Dakota state line; southerly along said line to the Boner Road (Niobrara County Road 18).

Area 9. Lance Creek. Beginning where U.S. Highway 20 crosses the Wyoming-Nebraska state line; westerly along said highway to the Twenty Mile Creek Road (Converse County Road 46) at Lost Springs; northerly along said road to the Manning Road (Converse County Road 53); easterly along said road to the Converse-Niobrara county line and the Twenty Mile Road (Niobrara County Road 23); easterly along said road to Wyoming Highway 271; easterly along said highway to the town of Lance Creek and

Wyoming Highway 270; northerly and easterly along said highway to U.S. Highway 85; northerly along said highway to the Boner Road (Niobrara County Road 18); easterly along said road to the Wyoming-South Dakota state line; southerly along said line to the Wyoming-Nebraska state line; southerly along said line to U.S. Highway 20.

Area 10. Lake De Smet. Beginning at the junction of U.S. Highways 14 and 16 at Ucross; southerly along U.S. Highway 16 to Interstate Highway 90; northwesterly along said highway to U.S. Highway 14; southeasterly along said highway to U.S. Highway 16 at Ucross.

Area 11. Rawhide Butte. Beginning where U.S. Highway 20 intersects the Wyoming-Nebraska state line; southerly along said line to the North Platte River; northwesterly up said river to U.S. Highway 26 at the town of Guernsey; easterly along said highway to Wyoming Highway 270; northerly along said highway to U.S. Highway 20; easterly along said highway to the Wyoming-Nebraska state line.

Area 12. Meadowdale. Beginning where U.S. Highway 20 intersects Wyoming Highway 270; southerly along Wyoming Highway 270 to U.S. Highway 26; westerly along said highway to the North Platte River; northwesterly up said river to Glendo Dam; northerly along the eastern shore of Glendo Reservoir to the North Platte River; northwesterly up said river to Interstate Highway 25; northerly along said highway to U.S. Highway 20 at Orin Junction; easterly along said highway to Wyoming Highway 270.

Area 15. Clearmont. Beginning where the Powder River crosses the Wyoming-Montana state line; southerly up said river to U.S. Highway 14; westerly along said highway to Interstate Highway 90; northwesterly along said highway to the Wyoming-Montana state line; easterly along said line to the Powder River.

Area 16. Ucross. Beginning where U.S. Highway 14 crosses the Powder River; southerly up said river to Interstate Highway 90; northwesterly along said highway to U.S. Highway 16; northeasterly along said highway to U.S. Highway 14; easterly along said highway to the Powder River.

Area 17. Gillette. Beginning where Wyoming Highway 59 crosses the Wyoming-Montana state line; southerly along said highway to U.S. Highway 14-16; southerly along said highway to Interstate Highway 90 west of the town of Gillette; westerly along said highway to the Powder River; northerly down said river to the Wyoming-Montana state line; easterly along said line to Wyoming Highway 59.

Area 18. Rockypoint. Beginning where the Rocky Point Road crosses the Wyoming-Montana state line; southerly along said road to the “D” Road; southerly along said road to Cabin Creek; westerly up said creek to the Cabin-Mitchell Creek hydrographic divide; westerly along said divide to Mitchell Creek; westerly down said creek to the Spring Creek Road north of Adon; southerly and westerly along said road to the Cow Creek Road; westerly along said road to Wyoming Highway 59; northerly along said highway to the Wyoming-Montana state line; easterly along said line to the Rocky Point Road.

Area 19. Rozet. Beginning where the "D" Road crosses Cabin Creek; southerly along said road to Interstate Highway 90; westerly along said highway to U.S. Highway 14-16 west of the city of Gillette; northerly along said highway to Wyoming Highway 59; northerly along said highway to the Cow Creek Road; easterly along said road to the Spring Creek Road north of Adon; northeasterly along said road to Mitchell Creek; easterly up said creek to the Mitchell Creek-Cabin Creek hydrographic divide; easterly along said divide to Cabin Creek; easterly down said creek to the "D" Road.

Area 20. Upper Powder River. Beginning at the junction of the Trabing Road (Johnson County Road 13) and Interstate Highway 25; southerly along said highway to Wyoming Highway 191; westerly along said highway to Wyoming Highway 190; southerly along said highway to the town of Barnum and the Barnum Mountain Road; westerly along said road to the Hazelton Road (Washakie County Road 81-Johnson County Road 3); northerly along said road to the Gold Mine Road (USFS Road 452); northerly along said road to the Canyon Creek Road (USFS Road 25); northerly along said road to U.S. Highway 16;

easterly along said highway to the Crazy Woman Canyon Road (Johnson County Road 14); easterly along said road to Wyoming Highway 196; northerly along said highway to the Trabing Road (Johnson County Road 13); easterly along said road to Interstate Highway 25.

Area 21. Middle Fork. Beginning at the town of Kaycee and Interstate Highway 25; southeasterly along said highway to the Midwest interchange and the Smoky Gap Road (Natrona County Road 115); westerly along said road to the Dead Horse Road (Natrona County Road 114); southwesterly along said road to the Wild Horse Trail (Natrona County Road 113); westerly along said road to the 33 Mile Road (Natrona County Road 110); northwesterly along said road to the Hazelton Road (Washakie County Road 81); northerly along said road to the Barnum Mountain Road; easterly along said road to the town of Barnum and Wyoming Highway 190; northeasterly along said highway to Wyoming Highway 191; easterly along said highway to Interstate Highway 25.

Area 22. Crazy Woman. Beginning where Interstate Highway 90 crosses the Powder River; southerly up said river to Wyoming Highway 192; westerly along said highway to Interstate Highway 25; northerly along said highway to Interstate Highway 90; southeasterly along said highway to the Powder River.

Area 23. Pumpkin Buttes. Beginning at the junction of U.S. Highway 14-16 and Wyoming Highway 59 at the city of Gillette; southerly along Wyoming Highway 59 to Wyoming Highway 387 at Reno Junction; southwesterly along Wyoming Highway 387 to Wyoming Highway 192; northwesterly along said highway to the Powder River at Sussex; northerly down said river to Interstate Highway 90; easterly along said highway to U.S. Highway 14-16 at the city of Gillette; easterly along said highway to Wyoming Highway 59.

Area 24. Thunder Basin. Beginning where Interstate Highway 90 crosses the Belle Fourche River; southwesterly up said river to the divide between Four Horse Creek and Raven Creek; southeasterly along said divide to the divide between the Cheyenne River and Belle Fourche River Divide; southwesterly along said divide to Newel Prong; southerly down said prong to Bacon Creek; southerly down said creek to Black Thunder Creek; westerly up said creek to the Keeline Road (USFS Road 930); southeasterly along said road to Wyoming Highway 450; westerly along said highway to Wyoming Highway 59; northerly along said highway to Interstate Highway 90; easterly along said highway to the Belle Fourche River.

Area 25. Ormsby. Beginning where Wyoming Highway 259 intersects Wyoming Highway 387 at the town of Midwest; northeasterly along Wyoming Highway 387 to the top of Pine Ridge; southerly along the top of Pine Ridge to Blue Hill and the head of the West Fork of Sand Creek; southeasterly down said creek to Sand Creek; southeasterly along said creek to the 55 Ranch Road (Converse County Road 23); southerly along said road to Wyoming Highway 95; southwesterly along said highway to the North Platte River; westerly up said river to Interstate Highway 25 in the city of Casper; northerly along said highway to Wyoming Highway 259; easterly along said highway to Wyoming Highway 387 at the town of Midwest.

Area 26. Bear Creek. Beginning where Wyoming Highway 387 intersects Wyoming Highway 59 at Reno Junction; southerly along Wyoming Highway 59 to the North Platte River at the town of Douglas; westerly up said river to Wyoming Highway 95; northeasterly along said highway to the 55 Ranch Road (Converse County Road 23); northerly up said road to Sand Creek; northwesterly up said creek to the West Fork of Sand Creek; northwesterly up said creek to the top of Pine Ridge at Blue Hill; northerly along the top of Pine Ridge to Wyoming Highway 387; northeasterly along said highway to Wyoming Highway 59 at Reno Junction.

Area 27. Bill. Beginning at the junction of Wyoming Highways 59 and 450; easterly along Wyoming Highway 450 to the Lynch Road (Weston County Road 7A); southerly along said road to the Weston-Converse county line and the Clareton Road (Converse County Road 39); southerly along said road to the Dull Center Road (Converse County Road 38); westerly along said road to the Rochelle Hills Road (U.S.F.S. Road 933); northerly along said road to the Cheyenne River; westerly up said river to its

confluence with Antelope Creek and the Dry Fork of the Cheyenne River; southwesterly up the Dry Fork of the Cheyenne River to Wyoming Highway 59; northerly along said highway to the junction of Wyoming Highways 59 and 450.

Area 29. Shawnee. Beginning where Interstate Highway 25 crosses the North Platte River immediately south of Orin Junction; westerly and northerly up said river to Wyoming Highway 59 at the town of Douglas; northerly along said highway to the Dry Fork of the Cheyenne River; northeasterly down said fork to its confluence with Antelope Creek and the Cheyenne River; easterly down the Cheyenne River to the Rochelle Hills Road (USFS Road 933); southerly along said road to the Dull Center Road (Converse County Road 38); easterly along said road to the Converse-Niobrara county line and the North Lance Creek Road (Niobrara County Road 14); easterly and southerly along said road to Wyoming Highway 272; southerly along said highway to Wyoming Highway 270; southwesterly along said highway to the town of Lance Creek and Wyoming Highway 271; westerly along said highway to the Twenty Mile Road (Niobrara County Road 23); westerly along said road to the Converse-Niobrara County line and the Manning Road (Converse County Road 53); westerly along said road to the Twenty Mile Creek Road (Converse County Road 46); southerly along said road to U.S. Highway 18-20 at the town of Lost Springs; westerly along said highway to Interstate Highway 25 at Orin Junction; southerly along said highway to the North Platte River.

Area 30. LaPrele. Beginning where Wyoming Highway 95 crosses the North Platte River at the town of Glenrock; easterly and southerly down said river to the Jackalope Warm Springs and the Esterbrook Highway (Wyoming Highway 94); southerly along said highway to the Esterbrook Road (Converse County Road 5); southerly along said road to the town of Esterbrook and USFS Road 633; easterly and southerly along said road to the divide between Soldier Creek and Horseshoe Creek; southerly along said divide to the divide between Horseshoe Creek and the North Laramie River; westerly and northerly along said divide to Blacktail Peak and the head of South Fork Creek tributary to LaBonte Creek; northerly down said creek to U.S.F.S. Road 658; westerly along said road to the Old Fort Fetterman Road (Converse County Road 16); northerly along said road to the divide between Corduroy Creek and Rocky Ford Creek; westerly along said divide to the divide between LaPrele Creek and the Little Medicine Bow River; westerly along said divide to the Converse-Albany county line; westerly along said line to the Little Medicine Road (Albany County Road 62); southwesterly along said road to USFS Road 660; northwesterly along said road to Curry Creek; northwesterly down said creek to Deer Creek; northerly down said creek to the Stephens Road (Converse County Road 20); northerly along said road to the Deer Creek Road (Converse County Road 19); northerly along said road to Wyoming Highway 95; northerly along said highway to the North Platte River.

Area 31. Hat Six. Beginning where the Casper city limits intersect Wyoming Highway 251 (Casper Mountain Road); easterly and northerly along said city limits to the North Platte River; easterly down said river to Wyoming Highway 95 at the town of Glenrock; southerly along said highway to the Deer Creek Road (Converse County Road 19); southerly along said road to the Stephens Road (Converse County Road 20); southerly along said road to Deer Creek; southerly up said creek to Sawmill Creek; southerly and westerly up said creek to the top of Reno Hill and the divide between Soldier Creek and the West Fork of Deer Creek; westerly along said divide to the divide between the East Fork of Bates Creek and the West Fork of Deer Creek; westerly along said divide to the divide between Kerfoot Creek and the West Fork of Deer Creek; westerly along said divide to the divide between the West Fork of Deer Creek, Kerfoot Creek and Smith Creek; northerly and westerly along said divide to the head of Smith Creek; northerly across Muddy Mountain along the divide of Corral Creek and Otter Creek to the divide between Red Creek and the Clear Fork of Muddy Creek; northerly along said divide to the Circle Drive Road (Natrona County Road 505); northerly along said road to Wyoming Highway 251; northerly along said highway to the Casper city limits.

Area 32. Bates Creek. Beginning where the Pathfinder Dam crosses the North Platte River; easterly and northerly down said river to the Casper city limits; southerly and easterly along said limits to Wyoming Highway 251 (Casper Mountain Road); southerly along said road to the Circle Drive Road

(Natrona County Road 505); southerly along said road to the divide between Red Creek and the Clear Fork of Muddy Creek; southerly along said divide to the divide between Corral Creek and Otter Creek; southerly across Muddy Mountain along said divide to the head of Smith Creek; southerly and easterly to the divide between Smith Creek, Kerfoot Creek and the West Fork of Deer Creek; easterly along said divide to the divide between Kerfoot Creek and the West Fork of Deer Creek; easterly along said divide to the divide between Spruce Creek and the West Fork of Deer Creek; easterly along said divide to the divide between the East Fork of Bates Creek and West Fork of Deer Creek; easterly along said divide to the divide between Soldier Creek and the West Fork of Deer Creek; easterly along said divide to Reno Hill and the head of Sawmill Creek; easterly and northerly down said creek to Deer Creek; southerly up said creek to Curry Creek; southeasterly up said creek to U.S.F.S. Road 660; westerly along said road to its termination at the Squaw Springs Trail Road; southwesterly along said road to the Bates Creek Road (Natrona County Road 402); southwesterly along said road to the Spring Creek Road; westerly along said road to the Lone Tree Road (BLM Road 3141); southerly along said road to the Shirley Ridge Road (Carbon County Road 2); southwesterly along said road to Wyoming Highway 77; southerly along said highway to the Chalk Mountain Road (BLM Road 3129); westerly and northerly along said road to the Dry Creek Road (Carbon County Road 103); northwesterly along said road to the south fork of Canyon Creek; westerly and northerly down said fork to Canyon Creek; westerly down said creek to the east shore of Pathfinder Reservoir; northeasterly along said east shore to the Pathfinder Dam and the North Platte River.

Area 34. Rock Eagle. Beginning where Wyoming Highway 151 crosses the Wyoming-Nebraska state line; westerly along said highway to U.S. Highway 85 at Bear Mountain Station; northerly along said highway to Wyoming Highway 313; westerly along said highway to Interstate Highway 25; northerly along said highway to the Laramie River; northeasterly down said river to the North Platte River; southeasterly down said river to the Wyoming-Nebraska state line; south along said line to Wyoming Highway 151.

Area 35. Horse Creek. Beginning at the town of Chugwater and Wyoming Highway 313; easterly along said highway to U.S. Highway 85; southwesterly along said highway to Interstate Highway 25; north along said highway to Wyoming Highway 313.

Area 36. Burns. Beginning at the junction of Wyoming Highway 151 and the Wyoming-Nebraska state line; southerly along said line to Interstate Highway 80; westerly along said highway to Interstate Highway 25; northeasterly along said highway to U.S. Highway 85; easterly and northerly along said highway to Wyoming Highway 151; easterly along said highway to the Wyoming-Nebraska state line.

Area 37. Harriman. Beginning at the city of Laramie and Interstate Highway 80; southeasterly along said highway to Interstate Highway 25 at the city of Cheyenne; southerly along said highway to the Wyoming-Colorado state line; west along said line to U.S. Highway 287; northerly along said highway to Interstate Highway 80.

Area 38. Little Bear Creek. Beginning at the junction of Wyoming Highway 34 and Interstate Highway 25, near the city of Wheatland; southerly along said Interstate to Wyoming Highway 211, near the city of Cheyenne; northwesterly along said highway to the McLees Road (Laramie County Road 103-1); northwesterly along said road to the Bell Ranch Road; northwesterly along said road to the Sybille Road (Albany County Road 12); northeasterly along said road to Wyoming Highway 34; northeasterly along said highway to Interstate Highway 25.

Area 39. Bluegrass. Beginning where U.S. Highway 30 crosses the Laramie River; south of the town of Bosler; northeasterly down said river to Interstate Highway 25; north of the city of Wheatland; southerly along said highway to Wyoming Highway 34; southwesterly along said highway to the Sybille Road (Albany County Road 12); southerly and westerly along said road to Wyoming Highway 34; southwesterly along said highway to U.S. Highway 30; northerly along said highway to the Laramie River.

Area 40. East Laramie. Beginning in the city of Laramie and U.S. Highway 30; northerly along said highway to Wyoming Highway 34; northeasterly along said highway to the Sybille Road (Albany County Road 12); easterly along said road to the Bell Ranch Road; easterly along said road to the McLees Road (Laramie County Road 103); southeasterly along said road to Wyoming Highway 211; southerly along said highway to the Fisher Canyon-Rogers Canyon Road (Laramie County Road 228-Albany County Road 17); westerly along said road to U.S. Highway 30.

Area 41. Laramie Peak. Beginning where the Big Laramie River crosses the Dodge Ranch Road; northerly along said road to the Garrett Road (Albany County Road 713); northerly and westerly along said road to the Fetterman Road (Albany County Road 61); southerly along said road to the Mule Creek Road (Albany County Road 64); northwesterly along said road to Albany County Road 610; northerly along said road to Sheep Creek; northerly up said creek to the southern boundary of the Laramie Peak Division of the Medicine Bow National Forest; northwesterly along said boundary to the Albany-Converse county line; east along said line to LaPrele Creek; southerly up said creek to the divide between LaPrele Creek and the Little Medicine Bow River; easterly along said divide to the divide between Corduroy Creek and Rocky Ford Creek; easterly along said divide to the Fetterman Road (Albany County Road 61); southerly along said road to U.S.F.S. Road 658; easterly along said road to South Fork Creek, tributary to LaBonte Creek; southerly up said creek to the divide between Horseshoe Creek and the North Laramie River; southeasterly along said divide to the head of Friend Creek; southerly down said creek to Bear Creek; easterly down said creek to the North Laramie River; easterly down said river to the Cottonwood Park Road (Albany County Road 71); southerly down said road to its junction with the Palmer Canyon Road (Albany County Road 721); easterly along said road to Ashley Creek; southerly down said creek to Duck Creek; easterly down said creek to the Big Laramie River; southerly and westerly up said river to the Dodge Ranch Road.

Area 42. Laramie Plains. Beginning at the junction of the Marshall Road (Albany County Road 610) and U.S. Highway 30 north of the town of Rock River; northeasterly along said road to the Mule Creek Road (Albany County Road 64); southerly along said road to the Fetterman Road (Albany County Road 61); northerly along said road to the Garrett Road (Albany County Road 713); southeasterly along said road to the Dodge Ranch Road; southerly along said road to the Big Laramie River; southwesterly up said river to U.S. Highway 30; northwesterly along said highway to the Marshall Road (Albany County Road 610).

Area 43. Cooper Lake. Beginning at the junction of Wyoming Highway 13 and U.S. Highway 30 north of the town of Rock River; southeasterly along U.S. Highway 30 to Interstate Highway 80; northwesterly along said highway to Rock Creek; northeasterly down said creek to Wyoming Highway 13 west of the town of McFadden; northeasterly along said highway to U.S. Highway 30.

Area 44. South Laramie. Beginning at the city of Laramie and U.S. Highway 287; southerly along said highway to the Wyoming-Colorado state line; west along said line to Wyoming Highway 230; northeasterly along said highway to U.S. Highway 287.

Area 45. West Laramie. Beginning at the city of Laramie and Wyoming Highway 230; southwesterly along said highway to the divide between the Laramie River and the North Platte River; northerly along said divide to the divide between the Medicine Bow River and the Laramie River at Medicine Bow Peak; northeasterly along said divide to Deep Creek; northeasterly down said creek to Rock Creek; northeasterly down said creek to Interstate Highway 80 at Arlington; southeasterly along said highway to Wyoming Highway 230.

Area 46. Kyle. Beginning where U. S. Highway 30 intersects Wyoming Highway 72; easterly along U.S. Highway 30 to Wyoming Highway 13; southwesterly along said highway to Rock Creek west of the town of McFadden; southwesterly up said creek to Interstate Highway 80; northwesterly along said highway to Wyoming Highway 72; northerly along said highway to U.S. Highway 30.

Area 47. Shirley Basin. Beginning at U.S. Highway 30 in the town of Medicine Bow; westerly along said highway to Wyoming Highway 72; northerly along said highway to the Hanna-Leo Road (Carbon County Road 291); northerly along said road to Troublesome Creek; northerly up said creek to the Troublesome Spring Road on Shirley Mountain; northerly along said road to the BLM Fire Camp Road (BLM Road 3115); northwesterly along said road to the Leo-Shirley Basin Road (Carbon County Road 102) at Pryor Flat; northeasterly along said road to the Dry Creek Road (Carbon County Road 103); northerly along said road to the Chalk Mountain Road (BLM Road 3129); easterly along said road to Wyoming Highway 77; northerly along said highway to the Shirley Ridge Road (Carbon County Road 2), northeasterly along said road to the Lone Tree Road (BLM Road 3141); northerly along said road to the Spring Creek Road; easterly along said road to the Bates Creek Road (Natrona County Road 402); northeasterly along said road to the Squaw Springs Trail Road; northerly along said road to U.S.F.S. Road 660; southeasterly along said road to the Little Medicine Road (Albany County Road 62); northeasterly along said road to the south boundary of the Laramie Peak Division of the Medicine Bow Forest; southerly and easterly along said boundary to Sheep Creek; southerly along said creek to its second crossing with the Marshall Road (Albany County Road 610); southerly along said road to U.S. Highway 30; westerly along said highway to the town of Medicine Bow.

Area 48. Leo-Hanna. Beginning at the junction of Wyoming Highway 72 and Interstate Highway 80; westerly along Interstate Highway 80 to the North Platte River; northerly down said river to Canyon Creek; easterly up said creek to the south fork of Canyon Creek; southerly and easterly up said fork to the Dry Creek Road (Carbon County Road 103); southerly along said road to the Leo-Shirley Basin Road (Carbon County Road 102); southwesterly along said road to Pryor Flat and the BLM Fire Camp Road (BLM Road 3115); southeasterly along said road to the Troublesome Spring Road; southerly along said road to Troublesome Creek; southerly along said creek to the Hanna-Leo Road (Carbon County Road 291); southerly along said road to the town of Hanna and Wyoming Highway 72; southerly along said highway to Interstate Highway 80.

Area 50. Elk Mountain. Beginning where Interstate Highway 80 crosses the North Platte River; easterly along said highway to Rock Creek at Arlington; southerly up said creek to Deep Creek; southwesterly up said creek to the divide between the Laramie River and the North Platte River; southerly along said divide to Wyoming Highway 230; southwesterly along said highway to the Wyoming-Colorado state line; west along said line to the North Platte River; northerly down said river to Interstate Highway 80.

Area 51. Big Creek. Beginning where the North Platte River crosses the Wyoming-Colorado state line; west along said line to the Encampment River; northeasterly down said river to the North Platte River; southerly up said river to the Wyoming-Colorado state line.

Area 52. Spring Creek. Beginning where the Continental Divide crosses the Wyoming-Colorado state line; northerly along said divide to the Sage Creek Road (Carbon County Road 401); northerly along said road to Sage Creek; northeasterly down said creek to the North Platte River; southerly up said river to the Encampment River; southwesterly up said river to the Wyoming-Colorado state line; westerly along said line to the Continental Divide.

Area 53. Baggs. Beginning at the junction of Wyoming Highway 789 and the Wyoming-Colorado state line; northerly along said highway to Muddy Creek north of Dad; easterly up said creek to the Muddy Creek Road (BLM Road 3306); easterly along said road to the Miller Hill Road (BLM Road 3328); southeasterly along said road to the McCarty Canyon Road (Carbon County Road 503); northeasterly along said road to the Sage Creek Road (Carbon County Road 401); southerly along said road to the Continental Divide at Middlewood Hill; southerly along said divide to the Wyoming-Colorado state line; westerly along said line to Wyoming Highway 789.

Area 55. Red Rim. Beginning where Wyoming Highway 71 crosses Interstate Highway 80 at the city of Rawlins; southerly along said highway to the divide along Five Mile Ridge; southwesterly along the divide on Five Mile Ridge and Atlantic Rim to the crossing of the Sulphur Springs Ranch Road over

Muddy Creek; westerly down said creek to Wyoming Highway 789; northerly along said highway to Interstate Highway 80; easterly along said Interstate to Wyoming Highway 71.

Area 56. Iron Springs. Beginning where Wyoming Highway 71 crosses Interstate Highway 80 at the city of Rawlins; easterly along said Interstate to the North Platte River; southerly up said river to Sage Creek; southwesterly up said creek to the Sage Creek Road (Carbon County Road 401); northerly along said road to Wyoming Highway 71; northerly along said highway to Interstate Highway 80.

Area 57. South Wamsutter. Beginning at the junction of Wyoming Highway 789 and the Wyoming-Colorado state line; westerly along said line to the Cow Creek-Powder Wash Road north of Powder Wash, Colorado; northwesterly along said road to the Bitter Creek Road (Sweetwater County Road 19); northwesterly along said road to Interstate Highway 80; easterly along said highway to Creston Junction and Wyoming Highway 789; southerly along said highway to the Wyoming-Colorado state line.

Area 58. Black Butte-Kenny Rim. Beginning at the junction of Wyoming Highway 430 and the Wyoming-Colorado state line; northwesterly along said highway to Interstate Highway 80 in the town of Rock Springs; easterly along said highway to the Bitter Creek Road (Sweetwater County Road 19); southeasterly along said road to the Carson Springs Junction and the Cow Creek-Powder Wash Road; southeasterly along said road to the Wyoming-Colorado state line; westerly along said line to Wyoming Highway 430.

Area 59. Aspen Mountain. Beginning where Interstate Highway 80 crosses the Green River; easterly along said highway to the town of Rock Springs and Wyoming Highway 430; southeasterly along said highway to the Mud Springs Road (Sweetwater County Road 32); westerly along said road to the Aspen Mountain Road (Sweetwater County Road 27); southerly along said road to the Clay Basin Pipeline Road (Sweetwater County Road 71); southwesterly along said road to the Ramsey Ranch Road (Sweetwater County Road 34); westerly along said road to U.S. Highway 191; westerly along said highway to the Ramsey Ranch Road (Sweetwater County Road 34); northerly along said road to the Sage Creek Road (Sweetwater County Road 36); westerly along said road to Sage Creek; westerly down said creek to Flaming Gorge Reservoir; northerly along the east shore of said reservoir to the Green River; northeasterly then northwesterly up said river to Interstate Highway 80.

Area 60. Table Rock. Beginning at the junction of Wamsutter-Crooks Gap Road (Sweetwater County Road 23) and Interstate Highway 80 at the town of Wamsutter; westerly along said highway to Wyoming Highway 377 at Point of Rocks; northerly along said highway to the Nine Mile Road (Sweetwater County Road 15); northerly along said road to the Bar X Road (Sweetwater County Road 21) at the Bar X Ranch; northwesterly along said road to the Oregon Buttes Road (Sweetwater County Road 74); northerly along said road to the Continental Divide Road; northeasterly along said road to the Sand Creek Road; southeasterly along said road to the Red Creek Road (BLM Road 3219); southeasterly along said road to the Cyclone Rim Road (BLM Road 3216); easterly along said road to the Bison Basin Road (BLM Road 3221); southerly along said road to the Hadsell Road (BLM Road 3217); easterly along said road to the Osborne Road (BLM Road 3212); easterly along said road to the Wamsutter-Crooks Gap Road (Sweetwater County Road 23); southerly along said road to Interstate Highway 80.

Area 61. Chain Lakes. Beginning at the junction of U.S. Highway 287 and Interstate Highway 80 at the city of Rawlins; westerly along said Interstate to the Wamsutter-Crooks Gap Road (Sweetwater County Road 23); northerly along said road to Crooks Gap and the divide along Green Mountain; southeasterly along said divide to Whiskey Peak and the head of Coal Creek; northeasterly down said creek to U.S. Highway 287; southerly along said highway to Interstate Highway 80.

Area 62. South Ferris. Beginning at the junction of U.S. Highway 287 and Interstate Highway 80 at the city of Rawlins; northerly along said highway to Muddy Gap Junction and the divide along the Ferris Mountains; southeasterly along said divide to Ferris Peak and the northeast branch of the Continental Divide; southeasterly along said branch to Bradley Peak and the divide along the Seminoe Mountains;

easterly along said divide to Seminoe Dam and the North Platte River; southerly up said river to Interstate Highway 80; westerly along said Interstate to U. S. Highway 287.

Area 63. North Ferris. Beginning at Muddy Gap Junction; northeasterly along Wyoming Highway 220 to the Kortes Road (Natrona County Road 407); southerly along said road to the North Platte River; southerly up said river to Seminoe Dam and the divide along the Seminoe Mountains; westerly along said divide to Bradley Peak and the northeast branch of the Continental Divide; northwesterly along said divide to Ferris Peak and the divide along the Ferris Mountains; northwesterly along said divide to Muddy Gap Junction.

Area 64. Bison Basin. Beginning at the confluence of the Sweetwater River and Alkali Creek southwest of Sweetwater Station; southeasterly along the divide between Alkali Creek and the Sweetwater River to the northeast branch of the Continental Divide; northeasterly along said divide to the Crooks Mountain Road (BLM Road 2409); southeasterly along said road to the Wamsutter-Crooks Gap Road (Fremont County Road 318 and Sweetwater County Road 23); southerly along said road to the Osborne Road (BLM Road 3212); westerly along said road to the Hadsell Road (BLM Road 3217); westerly along said road to the Bison Basin Road (BLM Road 3221); northerly along said road to the Cyclone Rim Road (BLM Road 3216); westerly along said road to the Red Creek Road (BLM Road 3219); northwesterly along said road to the Sand Creek Road; northwesterly along said road to the Harris Slough Road; northerly along said road to the Three Forks-Atlantic City Road (BLM Road 2317); northwesterly along said road to the Sweetwater River at Phelps-Dodge Bridge; northeasterly down said river to Alkali Creek.

Area 65. South Pass. Beginning where U.S. Highway 287 crosses the south boundary of the Wind River Reservation; southeasterly along said highway to the Sweetwater River; westerly up said river to Rock Creek; northwesterly up said creek to Granite Peak and the divide between the Sweetwater River and Popo Agie River drainages; northwesterly along said divide to the Continental Divide; northwesterly along said divide to the southern boundary of the Wind River Reservation; easterly along said boundary to U.S. Highway 287.

Area 66. Lander. Beginning where U.S. Highway 287 crosses the south boundary of the Wind River Reservation at the North Popo Agie River; easterly along said boundary to Wyoming Highway 135; southerly along said highway to U.S. Highway 287; northwesterly along said highway to the south boundary of the Wind River Reservation.

Area 67. Sand Draw. Beginning where U.S. Highway 20-26 crosses the east boundary of the Wind River Reservation; easterly along said highway to the Castle Gardens Road (Fremont County Road 507); southerly along said road to Wyoming Highway 136 (Gas Hills Road); southeasterly along said road to the Ore Road (Fremont County Road 5); southerly along said road to Beaver Rim; westerly and southerly along said rim to Wyoming Highway 135; northerly along said highway to the Wind River Reservation boundary; easterly and northerly along said boundary to U.S. Highway 20-26.

Area 68. Split Rock. Beginning at the junction of U.S. Highway 287 and the Ore Road (Fremont County Road 5); northerly along said road to Beaver Rim; northeasterly along said rim to the divide between Deer Creek and Dry Creek; northeasterly along said divide to the Dry Creek Road (Natrona County Road 321); southeasterly along said road to Wyoming Highway 220; southwesterly along said highway to U.S. Highway 287; southerly along said highway to Coal Creek; southwesterly up said creek to Whiskey Peak and the divide along Green Mountain; northwesterly along said divide to Crooks Gap and the Crooks Gap Road (Fremont County Road 318); northerly along said road to U.S. Highway 287.

Area 69. South Rattlesnake. Beginning where the Dry Creek Road (Natrona County Road 321) intersects Wyoming Highway 220; northwesterly along said road to the Gas Hills Road (Natrona County Road 212); northeasterly along said road to the divide along the Rattlesnake Mountain range; easterly and southerly along said divide to Wyoming Highway 220 at the top of Alcova Hill; westerly along said highway to the Dry Creek Road (Natrona County Road 321).

Area 70. Kendrick. Beginning at the crossing of the North Platte River by U.S. Highway 20-26 in the city of Casper; southwesterly up said river to the Kortes Road (Natrona County Road 407) below Alcova Dam; northerly along said road to Wyoming Highway 220; westerly along said highway to the divide along the Rattlesnake Mountain range at the top of Alcova Hill; northerly along said divide to the Oregon Trail (Natrona County Road 319) at the top of Ryan Hill; northeasterly along said trail to the Kendrick Canal at the Iron Creek Oil Field; northerly along said canal to U.S. Highway 20-26; easterly along said highway to the North Platte River.

Area 71. East Poison Spider. Beginning where U.S. Highway 20-26 crosses the Kendrick Canal; southerly along said canal to the Poison Spider Road (Natrona County Road 201); westerly along said road to the Oil Camp Road (Natrona County Road 210); northwesterly along said road to U.S. Highway 20-26 at the town of Powder River; southeasterly along said highway to the Kendrick Canal.

Area 72. West Poison Spider. Beginning at the intersection of the Gas Hills Road (Natrona County Road 212) and U.S. Highway 20-26 at the town of Waltman; easterly along said highway to the Oil Camp Road (Natrona County Road 210) at the town of Powder River; southeasterly along said road to the Poison Spider Road (Natrona County Road 201); easterly along said road to the Kendrick Canal; southerly along said canal to the Iron Creek Oil Field and the Oregon Trail (Natrona County Road 319); southwesterly along said trail to the divide along the Rattlesnake Mountain range at the top of Ryan Hill; northerly and westerly along said divide to the Gas Hills Road (Natrona County Road 212); northeasterly along said road to the town of Waltman and U.S. Highway 20-26.

Area 73. North Natrona. Beginning where Interstate Highway 25 intersects U.S. Highway 20-26 in the city of Casper; westerly along U.S. Highway 20-26 to the town of Waltman and the Waltman-Arminto Road (Natrona County Road 104); northerly along said road to the town of Arminto and the Buffalo Creek Road (Natrona County Road 105); northerly along said road to the E-K Trail; northerly along said trail to the Bighorn Trail; northerly along said trail to the divide between the Middle Fork of the Powder River and North Buffalo Creek; easterly and northerly along said divide to the Big Horn Mountain Road (Natrona County Road 109); northwesterly along said road to the 33 Mile Road (Natrona County Road 110); southeasterly along said road to the Wild Horse Trail (Natrona County Road 113); easterly along said trail to the Dead Horse Road (Natrona County Road 114); northeasterly along said road to the Smoky Gap Road (Natrona County Road 115); easterly along said road to U.S. Highway 387; easterly along said highway to Wyoming Highway 259 at the town of Midwest; southerly along said highway to Interstate Highway 25; southerly along said highway to U.S. Highway 20-26 in the city of Casper.

Area 74. Deer Creek. Beginning where the Castle Gardens Road (Fremont County Road 507) intersects U.S. Highway 20-26; easterly along said highway to the town of Waltman and the Gas Hills Road (Natrona County Road 212); southwesterly along said road to the Dry Creek Road (Natrona County Road 321); southeasterly along said road to the divide between Deer Creek and Dry Creek; southwesterly along said divide to Beaver Rim; southwesterly along said rim to the Ore Road; northerly along said road to Wyoming Highway 136 (Gas Hills Road); westerly along said road to the Castle Gardens Road (Fremont County Road 507); northerly along said road to U.S. Highway 20-26.

Area 75. Badwater. Beginning at the town of Shoshoni and U.S. Highway 20-26; westerly along said highway to the east shoreline of Boysen Reservoir; northerly along said shoreline to Boysen Dam and the Wind River; northerly down said river to Gold Creek (excluding Indian tribal trust lands immediately north of U.S. Highway 20-26 near Boysen Reservoir and northeast of Boysen Dam); easterly up Gold Creek to the divide between Buffalo Creek and Badwater Creek on Copper Mountain; easterly along said divide to the divide between Badwater Creek and the Kirby-Nowater-Nowood Creek drainages; northeasterly then southeasterly along said divide to Cottonwood Pass and the divide between Nowood Creek and Badwater Creek; easterly along said divide to the Devil's Slide Road; easterly along said road to Sioux Pass and the Oakie Trail (Natrona County Road 101); easterly along said trail to the Big Horn Trail; easterly along said trail to the E-K Trail; southerly along said trail to the Buffalo Creek Road (Natrona

County Road 105); southerly along said road to the town of Arminto and the Arminto Road (Natrona County Road 104); southerly along said road to the town of Waltman and U.S. Highway 20-26; westerly along said highway to the town of Shoshoni.

Area 76. Copper Mountain. Beginning where Gold Creek intersects the east boundary of the Wind River Reservation; northerly and westerly along said boundary to the Big Horn River; northerly down said river to Walters Draw; easterly up said draw to the divide between Nowater Creek and Kirby Creek; easterly along said divide to the Murphy Dome-Mud Creek Road (BLM Road 1409); northeasterly along said road to the Nowater Stock Drive Road (BLM Road 1404); easterly along said road to the divide between the Nowood River and Nowater Creek; southerly along said divide to Hawks Butte and the divide between the Nowood River/Nowater Creek/Kirby Creek and Badwater Creek; westerly along said divide to the divide between Badwater Creek and Buffalo Creek on Copper Mountain; westerly along said divide to the head of Gold Creek; westerly down said creek to the east boundary of the Wind River Reservation.

Area 77. Fifteen Mile Creek. Beginning at the town of Meeteetse; easterly down the Greybull River to the Big Horn River; southerly up said river to Wyoming Highway 432; westerly along said highway to its junction with Wyoming Highway 431 and U.S. Highway 20; westerly along Wyoming Highway 431 to U.S. Highway 120; northwesterly along U.S. Highway 120 to the town of Meeteetse.

Area 78. McCullough Peaks. Beginning at the junction of U.S. Highway 120 and U.S. Highway 14-16-20 in the town of Cody; northerly along U.S. Highway 120 to the Shoshone River; easterly down said river to the Bighorn River; southerly up said river to the Greybull River; westerly up said river to Bighorn County Road 8; northerly up said road to Wyoming Highway 30; northerly up said highway to U.S. Highway 14-16-20; westerly along said highway to U.S. Highway 120.

Area 79. Crystal Creek. Beginning where U.S. Highway 14 crosses the Big Horn River at the town of Greybull; northerly down said river to the Wyoming-Montana state line; easterly along said line to the Bighorn National Forest boundary; southerly along said boundary to U.S. Highway 14; westerly along said highway to the Big Horn River.

Area 80. Badger Basin. Beginning where the Big Horn River crosses the Wyoming-Montana state line; southerly up said river to the Shoshone River; westerly up said river to the North Fork of the Shoshone River; westerly up said river to the Shoshone National Forest boundary; easterly then northerly along said boundary to Wyoming Highway 296 (Sunlight Road); northerly along said highway to U.S. Highway 212; easterly along said highway to the Wyoming-Montana state line; east along said line to the Big Horn River.

Area 81. South Fork. Beginning where the South Fork of Dry Creek crosses Wyoming Highway 120 at the Halfway House historical marker; southwesterly up said creek to the divide between Meeteetse Creek and Sage Creek; westerly along said divide to the divide between the Greybull River and the South Fork of the Shoshone River; westerly then southwesterly along said divide to the divide between Boulder Creek and Needle Creek; westerly along said divide to the divide between Boulder Creek and the South Fork of the Shoshone River; northerly along said divide to the head of Aspen Creek; northwesterly down said creek to the South Fork of the Shoshone River; northeasterly down said river to the Shoshone National Forest boundary; northerly along said boundary to the North Fork of the Shoshone River; easterly down said river to the Shoshone River; easterly along said river to Wyoming Highway 120; southerly along said highway to U.S. Highway 14-16-20; easterly along said highway to Dry Creek; southwesterly up said creek to the South Fork of Dry Creek; southwesterly up said creek to Wyoming Highway 120 and the Halfway House historical marker.

Area 82. North Greybull River. Beginning where the South Fork of Dry Creek crosses Wyoming Highway 120 at the Halfway House historical marker; northeasterly down said creek to Dry Creek; northeasterly down said creek to U.S. Highway 14-16-20; easterly along said highway to the Wyoming Highway 30 (Burlington Road); southerly along said road to Big Horn County Road 8; southerly along said

road to the Greybull River; westerly then southerly along said river to the divide between the Greybull River and the Wind River; northwesterly along said divide to the divide between the Greybull River and the South Fork of the Shoshone River; northerly then easterly along said divide to the divide between Meeteetse Creek and Sage Creek; easterly along said divide to the South Fork of Dry Creek; northeasterly down said creek to Wyoming Highway 120 at the Halfway House historical marker.

Area 83. Owl Creek. Beginning at the junction of Wyoming Highway 120 and Wyoming Highway 431, easterly along Wyoming Highway 431 to the junction with Wyoming Highway 432; easterly along said highway to the Big Horn River; southerly up said river to the Wind River Reservation boundary, westerly, then northerly, then westerly along said boundary to the divide between Owl Creek and the South Fork of the Wood River; northeasterly along said divide to the divide between Cottonwood Creek and Gooseberry Creek; northeasterly along said divide to the divide between Gooseberry Creek and Grass Creek; easterly along said divide to Wyoming Highway 120, southeasterly along said highway to the junction of Wyoming Highway 120 and Wyoming Highway 431; in addition, all non-Indian fee title lands in that portion of Hot Springs County within the exterior boundaries of the Wind River Reservation are included.

Area 84. Wind River. All of the drainage of the Wind River west of the western boundary of the Wind River Reservation including areas of the Spence and Moriarity Wildlife Management Area east of the East Fork of the Wind River.

Area 85. Gros Ventre. Beginning where Flat Creek crosses the National Elk Refuge boundary; northerly along said boundary to the Grand Teton National Park boundary; northerly along said boundary to U.S. Highway 26-287; easterly along said highway to the Continental Divide at Togwotee Pass; southerly along said divide to the Union Pass Road (USFS Road 600); southwesterly along said road to the Darwin Ranch Road (USFS Road 620); westerly along said road to the divide between the Green River and the Gros Ventre River; southwesterly along said divide to the divide between the Gros Ventre River and the Hoback River at Hodges Peak; westerly along said divide to the divide between Flat Creek and the Hoback River; westerly along said divide to Flat Creek; northerly down said creek to the National Elk Refuge boundary.

Area 86. Hoback. All of the drainage of the Hoback River.

Area 87. Pinedale. Beginning where the East Green River Road (Sublette County Road 23-110) intersects Wyoming Highway 351; northerly along said road to U.S. Highway 191 at Cora Junction; westerly then northerly along said highway to the divide between the Hoback River and the Green River (Hoback Rim); northerly along said divide to the divide between the Hoback River and the Gros Ventre River at Hodges Peak; northeasterly along said divide to the Darwin Ranch Road (USFS Road 620); easterly along said road to the Union Pass Road (USFS Road 600); northeasterly along said road to the Continental Divide at Union Pass; southerly along said divide to the Middle Fork of Boulder Creek; southwesterly down said creek to Boulder Creek; westerly down said creek to the New Fork River; southwesterly down said river to Wyoming Highway 351; westerly along said highway to the East Green River Road (Sublette County Road 23-110).

Area 88. Beaver. Beginning where the East Green River Road (Sublette County Road 23-110) intersects Wyoming Highway 351; westerly along said highway to the Green River; northerly up said river to Cottonwood Creek; westerly up said creek to South Cottonwood Creek; westerly up said creek to the South Fork of South Cottonwood Creek; westerly up said creek to the divide between the Green River and the Greys River; northerly along said divide to the Hoback Rim; easterly along said rim to U.S. Highway 191; southerly along said highway to the East Green River Road (Sublette County Road 23-110) at the Cora Junction; southerly along said road to Wyoming Highway 351.

Area 89. Piney. Beginning where LaBarge Creek enters the Green River; westerly up said creek to the Greys River Road; northerly up said road to the divide between the Green River and the Greys River;

northerly along said divide to the South Fork of South Cottonwood Creek; easterly down said creek to the South Fork of Cottonwood Creek; easterly down said creek to Cottonwood Creek; easterly down said creek to the Green River; southerly down said river to LaBarge Creek.

Area 90. Yellow Point. Beginning where the County Line Road (Sweetwater County Road 52) crosses the Green River; northerly up said river to Wyoming Highway 351; easterly along said highway to the New Fork River; northeasterly up said river to Boulder Creek; easterly up said creek to the Middle Fork of Boulder Creek; northeasterly up said creek to the Continental Divide; southerly along said divide to the Big Sandy River; southerly down said river to the Big Sandy Reservoir Road (Sweetwater County Road 28); westerly along said road to U.S. Highway 191; southerly along said highway to the Eighteen Mile Road (Sweetwater County Road 49); westerly then southerly along said road to the County Line Road (Sweetwater County Road 52); southerly along said road to the Green River.

Area 91. Dry Sandy. Beginning at the town of Farson and U.S. Highway 191; northerly along said highway to the Big Sandy Reservoir Road (Sweetwater County Road 28); easterly along said road to the Big Sandy River at the Big Sandy Reservoir Dam; northerly up said river to the Continental Divide; southeasterly along said divide to Mt. Nystrom; easterly from Mt. Nystrom to Sweetwater Gap and the headwaters of the Sweetwater River; southerly down said river to Wyoming Highway 28; southwesterly along said highway to the town of Farson.

Area 92. Steamboat. Beginning at the junction of Interstate Highway 80 and U.S. Highway 191 in the city of Rock Springs; northerly along U.S. Highway 191 to U.S. Highway 28; northeasterly along U.S. Highway 28 to the Oregon Buttes Road (Sweetwater County Road 74); southerly along said road to the Bar X Road (Sweetwater County Road 21); easterly along said road to the Nine Mile Road (Sweetwater County Road 15) at the Bar X Ranch; southerly along said road to Wyoming Highway 377; southerly along said highway to Point of Rocks and Interstate Highway 80; westerly along said highway to U.S. Highway 191.

Area 93. West Green River. Beginning where the Green River crosses Interstate Highway 80; westerly along said highway to U.S. Highway 30; northwesterly along said highway to the town of Kemmerer and Ham's Fork Creek; northerly up said creek to Commissary Ridge; northerly along said ridge to the head of LaBarge Creek; southeasterly down said creek to the Green River; southeasterly down said river to Interstate Highway 80.

Area 94. Carter Lease. Beginning at the junction of Interstate Highway 80 and U.S. Highway 189; northerly along U.S. Highway 189 to U.S. Highway 30; easterly then southerly along said highway to Interstate Highway 80; westerly along said highway to U.S. Highway 189.

Area 95. Cedar Mountain. Beginning where the Flaming Gorge Reservoir crosses the Wyoming-Utah state line; west along said line to the Hoop Lake-Hole-in-the-Rock Road (Uinta County Road 295); northerly along said road to Wyoming Highway 414 at the town of Lone Tree; northerly along said highway to Interstate Highway 80; easterly along said highway to the Green River; southerly down said river to Flaming Gorge Reservoir; southerly along the east shore of Flaming Gorge Reservoir to the Wyoming-Utah state line.

Area 96. West Farson. Beginning where the Green River crosses Interstate Highway 80; northerly up said river to the CCC Bridge and the County Line Road (Sweetwater County Road 52); northerly along said road to the Eighteen Mile Road (Sweetwater County Road 49); northerly then easterly along said road to U.S. Highway 191; southerly along said highway to Interstate Highway 80; westerly along said highway to the Green River.

Area 97. Boysen. All lands within the Bureau of Reclamation's Riverton and Boysen Unit boundaries and those lands within Boysen State Park south of Cottonwood Creek and west of Boysen Reservoir and those lands within Boysen State Park south of U.S. Highway 20-26.

Area 98. Sage. Beginning at the town of Kemmerer and U.S. Highway 30; westerly along said highway to Wyoming Highway 89 at Sage Junction; southwesterly along said highway to the Wyoming-Utah state line; northerly along said line to the Wyoming-Idaho state line; northerly along said line to the divide between the Salt River and Bear River; easterly along said divide to the divide between the Salt River and Smith's Fork; northeasterly along said divide to the divide between the Smith's Fork and Greys River; southeasterly along said divide to Commissary Ridge; southerly along said ridge to the head of the Ham's Fork Creek; southerly down said creek to U.S. Highway 30.

Area 99. Uinta. Beginning where Interstate Highway 80 crosses the Wyoming-Utah state line; easterly along said highway to Wyoming Highway 414; southerly along said highway through the town of Lone Tree to the Hoop Lake-Hole-in-the-Rock Road (Uinta County Road 295); southerly along said road to the Wyoming-Utah state line; westerly then northerly along said line to Interstate Highway 80.

Area 100. Bear River Divide. Beginning where Interstate Highway 80 crosses the Wyoming-Utah state line; northerly along said line to Wyoming Highway 89 west of Sage Junction; easterly along said highway to U.S. Highway 30; easterly along said highway to U.S. Highway 189; southerly along said highway to Interstate Highway 80; westerly along said highway to the Wyoming-Utah state line.

Area 102. Buffalo. Beginning where Interstate Highway 90 crosses Piney Creek; southerly along said highway to Interstate Highway 25; southerly along said highway to the Trabing Road (Johnson County Road 13); westerly along said road to Wyoming Highway 196; southerly along said highway to the Crazy Woman Canyon Road (Johnson County Road 14); westerly along said road to U.S. Highway 16; westerly along said highway to the divide along the Big Horn Mountain range at Powder River Pass; northerly along said divide to South Piney Creek; northeasterly down said creek to Piney Creek; southeasterly down said creek to Interstate Highway 90.

Area 103. Dwyer. Beginning at the confluence of the North Platte River and the Laramie River southwest of Ft. Laramie; westerly up the Laramie River to Duck Creek; westerly up said creek to Ashley Creek; northerly up said creek to the Palmer Canyon Road (Albany County Road 721); westerly along said road to its junction with the Cottonwood Park Road (Albany County Road 71); northerly along said road to the North Laramie River; westerly up said river to Bear Creek; northerly up said creek to Friend Creek; northerly up said creek to the divide between Horseshoe Creek and the North Laramie River; northerly along said divide to the divide between Horseshoe Creek and Soldier Creek; northerly along said divide to USFS Road 633; northerly and westerly along said road to the town of Esterbrook and the Esterbrook Road (Converse County Road 5); northerly along said road to the Esterbrook Highway (Wyoming Highway 94); northerly along said highway to the North Platte River at Jackalope Warm Springs; easterly and southerly down said river to the Laramie River.

Area 104. Crow Creek. Beginning in the city of Laramie and the Rogers Canyon-Fisher Canyon Road (Albany County Road 17-Laramie County Road 228); northeasterly along said road to Wyoming Highway 211 (Horse Creek-Chugwater Road); southeasterly along said highway to Interstate Highway 25; southerly along said highway to Interstate Highway 80; westerly along said highway to the city of Laramie.

Area 106. Long Creek. Beginning at the junction of U.S. Highway 287 and the Crooks Gap Road (Fremont County Road 318); southerly along said road to the Crooks Mountain Road (BLM Road 2409); northwesterly along said road to the northeast branch of the Continental Divide; southwesterly along said divide to the divide between Alkali Creek and the Sweetwater River; northwesterly along said divide to the confluence of Alkali Creek and the Sweetwater River; northeasterly down said river to U.S. Highway 287; northwesterly along said highway to Wyoming Highway 135; northerly along said highway to Beaver Rim; easterly along said rim to the Ore Road (Fremont County Road 5); southerly along said road to U.S. Highway 287.

Area 107. Upper Sweetwater. Beginning where Wyoming Highway 28 crosses the Sweetwater River; northwesterly up said river to the divide between the Sweetwater River and the Popo Agie River drainages; southeasterly along said divide to Granite Peak and the head of Rock Creek; southeasterly down said creek to the Sweetwater River; westerly up said river to the Phelps-Dodge Bridge and the Three Forks-Atlantic City Road (BLM Road 2317); southerly along said road to the Harris Slough Road; southerly along said road to the Continental Divide Road; westerly along said road to the Oregon Buttes Road (Fremont County Road 445); northerly along said road to Wyoming Highway 28; northeasterly along said highway to the Sweetwater River.

Area 108. Bridger Pass. Beginning where Wyoming Highway 71 crosses Five Mile Ridge south of the city of Rawlins; southerly along said highway to the Sage Creek Road (Carbon County Road 401); southerly along said road to the McCarty Canyon Road (Carbon County Road 503); southwesterly along said road to the Miller Hill Road (BLM Road 3328); northwesterly along said road to the Muddy Creek Road (BLM Road 3306); westerly along said road to Muddy Creek; westerly down said creek to the Sulphur Springs Ranch Road crossing; northeasterly from said crossing along the Atlantic Rim and Five Mile Ridge to Wyoming Highway 71.

Area 109. Beckton. Beginning where Interstate Highway 90 crosses the Wyoming-Montana state line; southerly along said highway to Piney Creek; northwesterly up said creek to South Piney Creek; westerly up said creek to the Bighorn National Forest boundary; northwesterly along said boundary to the Wyoming-Montana state line; easterly along said line to Interstate Highway 90.

Area 110. South Greybull River. All of the drainage of the Greybull River south of the Greybull River and west of Wyoming Highway 120; all of the drainage of Gooseberry Creek west of Wyoming Highway 120.

Area 111. Chalk Bluffs. Beginning at the junction of Interstate Highway 80 and the Wyoming-Nebraska state line; southerly along said line to where the Wyoming-Nebraska-Colorado state lines intersect; westerly along the Wyoming-Colorado state line to Interstate Highway 25; northerly along said highway to Interstate Highway 80; easterly along said highway to the Wyoming-Nebraska state line.

Area 112. Pine Mountain. Beginning where Wyoming Highway 430 crosses the Wyoming-Colorado state line; west along said line to Flaming Gorge Reservoir; northerly along the east shore of said reservoir to Sage Creek; easterly up said creek to Sage Creek Road (Sweetwater County Road 36); easterly along said road to Ramsey Ranch Road (Sweetwater County Road 34); southerly along said road to U.S. Highway 191; easterly along said highway to Ramsey Ranch Road (Sweetwater County Road 34); easterly along said road to Clay Basin Pipeline Road (Sweetwater County Road 71); northeasterly along said road to Aspen Mountain Road (Sweetwater County Road 27); northerly along said road to Mud Springs Road (Sweetwater County Road 32); northeasterly along said road to Wyoming Highway 430; southerly along said highway to the Wyoming-Colorado state line.

Area 113. Salt Creek. Beginning at the junction of Wyoming Highway 192 and Wyoming Highway 387; southwesterly along Wyoming Highway 387 to Interstate Highway 25; northwesterly along said highway to Wyoming Highway 192; easterly and southerly along said highway to Wyoming Highway 387.

Area 114. Nowater. Beginning at the confluence of Walters Draw and the Bighorn River; northerly down said river to the Nowood River; southeasterly up said river to U.S. Highway 16; westerly along said highway to the Blue Bank Road (BLM Road 1411); southerly along said road to the Nowater Stock Drive Road (BLM Road 1404); westerly along said road to the Murphy Dome-Mud Creek Road (BLM Road 1409); southwesterly along said road to the divide between Nowater Creek and Kirby Creek; westerly along said divide to the head of Walters Draw; westerly down said draw to the Bighorn River.

Area 115. Upper Nowood. Beginning at the junction of the Blue Bank Road and U.S. Highway 16; easterly along said highway to the Canyon Creek Road (USFS Road 25); southerly along said road to the Gold Mine Road (USFS Road 452); southerly along said road to the Hazelton Road (Johnson County Road 3); southerly along said road to the Big Horn Mountain Road (Natrona County Road 109); southerly along said road to the Big Horn Trail; westerly along said trail to the Oakie Road (Natrona County Road 101); westerly along said road to Sioux Pass and the divide between the Nowood River and Badwater Creek; westerly then northerly along said divide to Hawks Butte and the divide between the Nowood River and Nowater Creek; northerly along said divide to the Nowater Stock Drive Road (BLM Road 1404); northeasterly along said road to the Blue Bank Road (BLM Road 1411); northerly along said road to U.S. Highway 16.

Area 116. Manderson. Beginning at the junction of the Nowood River and the Big Horn River; northerly down said river to U.S. Highway 14 at the town of Greybull; easterly along said highway to the Bighorn National Forest boundary; easterly and southerly along said boundary to U.S. Highway 16; southwesterly along said highway to the Nowood River; northwesterly down said river to the Big Horn River at the town of Manderson.

Area 117. Crowheart Butte. All non-Indian owned fee title lands within the exterior boundaries of the Wind River Reservation; excluding Antelope Hunt Area 97, those areas of the Spence and Moriarity Wildlife Management Area that lie east of the East Fork of the Wind River, and those lands within Hot Springs County.

Section 7. Savings Clause. If any provision of this regulation shall be held to be illegal or unconstitutional, such a ruling shall not affect other provisions of this regulation which can be given effect without the illegal or unconstitutional provision; and, to this end, the provisions of this regulation shall be severable.

WYOMING GAME AND FISH COMMISSION

By:

Fred Lindzey, President

Dated: April 27, 2011

2011 ANTELOPE HUNT AREAS

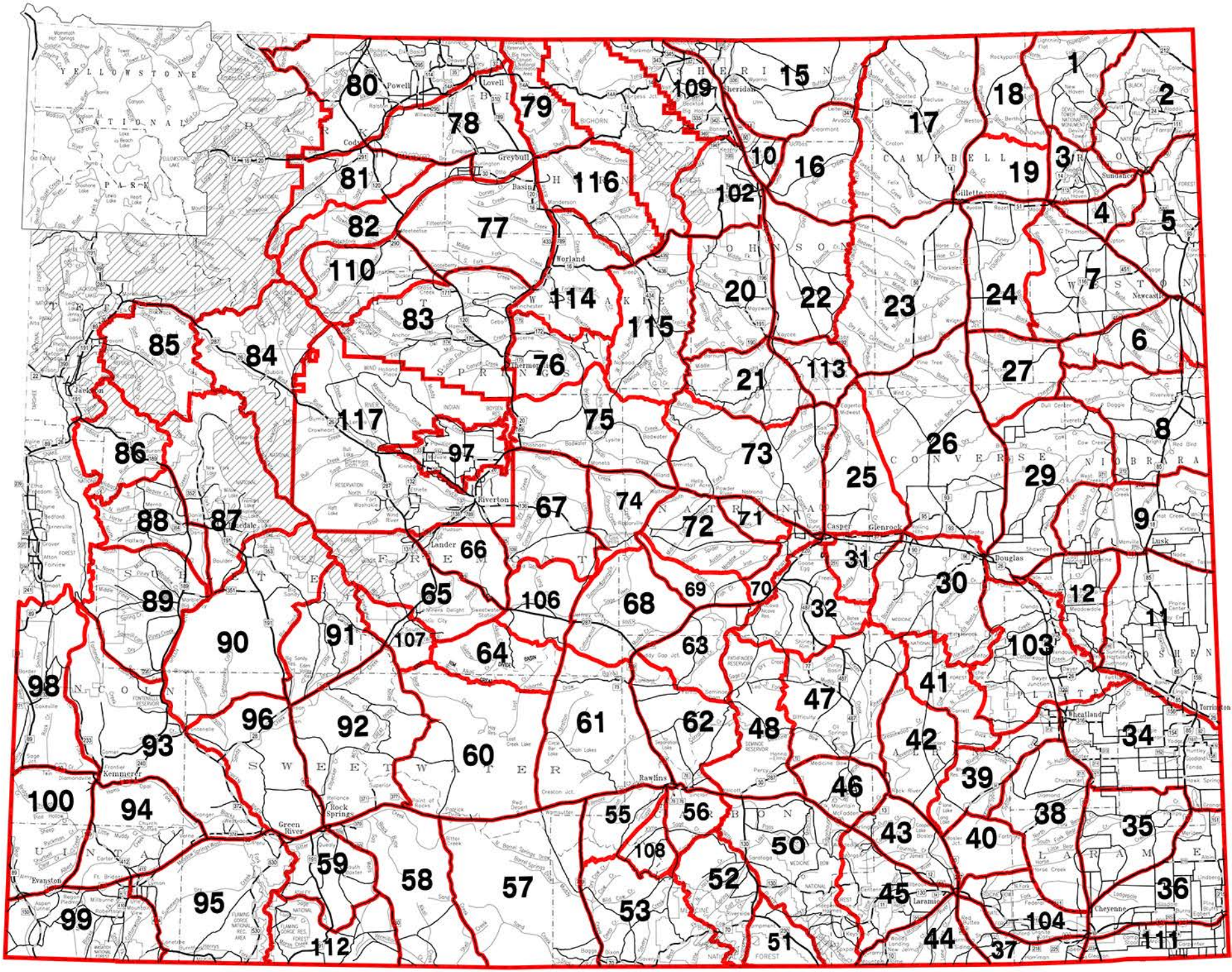

THIS MAP IS FOR GENERAL REFERENCE ONLY. Please use the written boundary descriptions in this regulation for detailed boundary information. Note: Wilderness area, nonresidents must have guides.

TABLE I

TOTAL DEER

HARVEST STATEWIDE

BY TOTAL HUNTERS

2011

	LICENSES SOLD	NUMBER ACTIVE HUNTERS	HARVEST				TOTAL RECREATION DAYS	HUNTER SUCCESS	DAYS/ HARVEST
			BUCK	DOE	FAWN	TOTAL			
STATE TOTAL	84,977	67,672	29,030	12,223	2,113	43,366	381,144	64.1%	8.8
RESIDENT	55,789	43,359	16,456	7,884	1,408	25,748	264,127	59.4%	10.3
NONRESIDENT	29,188	24,313	12,574	4,339	705	17,618	117,017	72.5%	6.6

TABLE II

STATEWIDE DEER HERD

TEN-YEAR COMPARISON OF HARVEST

2002–2011

YEAR	2002	2003	2004	2005	2006	2007	2008	2009	2010	2011
HARVEST	46,796	45,710	47,466	47,599	53,925	55,061	51,130	53,267	49,119	43,366

TABLE III

MULE DEER

HARVEST STATEWIDE

BY TOTAL HUNTERS

2011

	LICENSES SOLD	NUMBER ACTIVE HUNTERS	HARVEST				TOTAL RECREATION DAYS	HUNTER SUCCESS	DAYS/ HARVEST
			BUCK	DOE	FAWN	TOTAL			
STATE TOTAL	84,977	56,143	21,305	5,909	737	27,951	295,268	49.8%	10.6
RESIDENT	55,789	35,628	11,315	3,694	466	15,475	197,978	43.4%	12.8
NONRESIDENT	29,188	20,515	9,990	2,215	271	12,476	97,290	60.8%	7.8

TABLE IV

MULE DEER

HARVEST BY HARVEST TOOL

2011

	ARCHERY	FIREARM	MUZZLE LOADER
STATE TOTAL	4.36%	95.05%	0.58%
RESIDENT	5.19%	93.99%	0.82%
NONRESIDENT	3.34%	96.37%	0.29%

TABLE V

WHITE-TAILED DEER

HARVEST STATEWIDE

BY TOTAL HUNTERS

2011

	LICENSES SOLD	NUMBER ACTIVE HUNTERS	HARVEST				TOTAL RECREATION DAYS	HUNTER SUCCESS	DAYS/ HARVEST
			BUCK	DOE	FAWN	TOTAL			
STATE TOTAL	84,977	25,186	7,725	6,314	1,376	15,415	124,718	61.2%	8.1
RESIDENT	55,789	17,125	5,141	4,190	942	10,273	96,241	60.0%	9.4
NONRESIDENT	29,188	8,061	2,584	2,124	434	5,142	28,477	63.8%	5.5

TABLE VI

WHITE-TAILED DEER

HARVEST BY HARVEST TOOL

	ARCHERY	FIREARM	MUZZLE LOADER
STATE TOTAL	8.22%	91.17%	0.60%
RESIDENT	8.23%	91.02%	0.75%
NONRESIDENT	8.21%	91.48%	0.31%

TABLE III-A

MULE DEER

HARVEST, HUNTING PRESSURE, HUNTER SUCCESS

BY HUNT AREA

2011

AREA (cross hunt areas)	TYPE	ACTIVE LICS/HTRS	HARVEST BUCK	HARVEST DOE	HARVEST FAWN	HARVEST TOTAL	HUNTER SUCCESS	DAYS/ HARVEST	HUNTER DAYS	LICENSES SOLD (cross hunt incl.)
1 Crook										
(2, 3)	D/F Type 6	65	0	28	9	37	56.9%	3.5	130	300
	General	1017	317	36	4	357	35.1%	7.3	2620	
Pooled Total		1051	317	64	13	394	37.5%	7.0	2750	
Pooled Resident		414	85	25	8	118	28.5%	9.5	1125	
Pooled Nonresident		637	232	39	5	276	43.3%	5.9	1625	
2 Bearlodge										
(1, 3)	D/F Type 6	72	0	21	2	23	31.9%	5.3	121	300
	General	1335	333	12	4	349	26.1%	10.5	3665	
Pooled Total		1362	333	33	6	372	27.3%	10.2	3786	
Pooled Resident		549	71	8	4	83	15.1%	23.3	1933	
Pooled Nonresident		813	262	25	2	289	35.5%	6.4	1853	
3 Keyhole										
(1, 2)	D/F Type 6	17	0	7	2	9	52.9%	5.9	53	300
	General	399	134	8	0	142	35.6%	7.9	1117	
Pooled Total		404	134	15	2	151	37.4%	7.7	1170	
Pooled Resident		217	63	4	0	67	30.9%	11.0	735	
Pooled Nonresident		187	71	11	2	84	44.9%	5.2	435	
4 Sand Creek										
	D/F Type 6	47	0	14	8	22	46.8%	6.0	131	149
	General	394	65	12	0	77	19.5%	15.7	1212	
Pooled Total		432	65	26	8	99	22.9%	13.6	1343	
Pooled Resident		251	28	4	3	35	13.9%	24.7	864	
Pooled Nonresident		181	37	22	5	64	35.4%	7.5	479	
5 Inyan Kara										
	D/F Type 6	37	0	23	2	25	67.6%	5.2	130	50
	General	296	112	11	8	131	44.3%	6.7	878	
Pooled Total		319	112	34	10	156	48.9%	6.5	1008	
Pooled Resident		168	52	11	4	67	39.9%	7.4	499	
Pooled Nonresident		151	60	23	6	89	58.9%	5.7	509	
6 Skull Creek										
(9)	D/F Type 6	17	0	6	0	6	35.3%	11.2	67	23
	General	417	167	30	4	201	48.2%	7.1	1432	
Pooled Total		424	167	36	4	207	48.8%	7.2	1499	
Pooled Resident		259	85	18	0	103	39.8%	9.7	997	
Pooled Nonresident		165	82	18	4	104	63.0%	4.8	502	
7 South Osage										
	General	185	59	8	4	71	38.4%	9.7	689	
Pooled Total		185	59	8	4	71	38.4%	9.7	689	
Pooled Resident		91	22	0	4	26	28.6%	13.5	352	
Pooled Nonresident		94	37	8	0	45	47.9%	7.5	337	
8 Upton-Four Horse										
	D/F Type 6	20	0	8	2	10	50.0%	6.2	62	25
	General	118	58	8	0	66	55.9%	6.9	453	
Pooled Total		128	58	16	2	76	59.4%	6.8	515	
Pooled Resident		52	21	5	0	26	50.0%	8.7	225	
Pooled Nonresident		76	37	11	2	50	65.8%	5.8	290	
9 Blacktail Creek										
(6)	D/F Type 6	2	0	0	0	0	0.0%	0.0	9	23
	General	189	86	12	4	102	54.0%	7.5	769	
Pooled Total		191	86	12	4	102	53.4%	7.6	778	
Pooled Resident		54	12	4	0	16	29.6%	11.4	182	
Pooled Nonresident		137	74	8	4	86	62.8%	6.9	596	

TABLE III-A (Continued)

MULE DEER 2011 HARVEST, HUNTING PRESSURE, HUNTER SUCCESS BY HUNT AREA

AREA (cross hunt areas)	TYPE	ACTIVE LICS/HTRS	HARVEST BUCK	HARVEST DOE	HARVEST FAWN	HARVEST TOTAL	HUNTER SUCCESS	DAYS/ HARVEST	HUNTER DAYS	LICENSES SOLD (cross hunt incl.)
10 Rochelle Hills										
	General	380	168	0	0	168	44.2%	8.5	1421	
Pooled Total		380	168	0	0	168	44.2%	8.5	1421	
Pooled Resident		134	37	0	0	37	27.6%	13.6	502	
Pooled Nonresident		246	131	0	0	131	53.3%	7.0	919	
11 Mule Creek										
	D/F Type 6	9	0	6	0	6	66.7%	2.2	13	25
	General	352	175	22	0	197	56.0%	6.8	1331	
Pooled Total		359	175	28	0	203	56.5%	6.6	1344	
Pooled Resident		91	40	12	0	52	57.1%	4.8	248	
Pooled Nonresident		268	135	16	0	151	56.3%	7.3	1096	
12 Hat Creek										
(13, 14)	D/F Type 6	10	0	10	0	10	100.0%	3.0	30	27
	D/F Type 7	43	0	23	10	33	76.7%	5.2	170	50
	General	231	119	14	0	133	57.6%	6.2	829	
Pooled Total		253	119	47	10	176	69.6%	5.8	1029	
Pooled Resident		79	41	22	6	69	87.3%	3.6	250	
Pooled Nonresident		174	78	25	4	107	61.5%	7.3	779	
13 Lusk										
(12, 14)	D/F Type 6	6	0	5	1	6	100.0%	2.8	17	27
(14)	D/F Type 7	16	0	7	4	11	68.8%	6.7	74	26
	General	587	220	51	8	279	47.5%	7.5	2099	
Pooled Total		602	220	63	13	296	49.2%	7.4	2190	
Pooled Resident		228	60	43	9	112	49.1%	5.9	659	
Pooled Nonresident		374	160	20	4	184	49.2%	8.3	1531	
14 Twenty Mile										
(12, 13)	D/F Type 6	3	0	3	0	3	100.0%	1.0	3	27
(13)	D/F Type 7	5	0	5	0	5	100.0%	2.0	10	26
	General	467	205	32	0	237	50.7%	8.5	2012	
Pooled Total		469	205	40	0	245	52.2%	8.3	2025	
Pooled Resident		159	49	15	0	64	40.3%	11.8	755	
Pooled Nonresident		310	156	25	0	181	58.4%	7.0	1270	
15 South Keeline										
	D/F Type 6	23	0	7	2	9	39.1%	7.6	68	25
	General	208	97	0	0	97	46.6%	7.9	766	
Pooled Total		218	97	7	2	106	48.6%	7.9	834	
Pooled Resident		140	52	3	2	57	40.7%	9.0	512	
Pooled Nonresident		78	45	4	0	49	62.8%	6.6	322	
16 Meadowdale/Jay Em										
	Limited Type 2	44	17	4	0	21	47.7%	6.2	131	51
	D/F Type 6	37	0	28	2	30	81.1%	3.5	104	50
	General	501	239	0	0	239	47.7%	8.2	1965	
Pooled Total		568	256	32	2	290	51.1%	7.6	2200	
Pooled Resident		416	182	19	2	203	48.8%	8.4	1705	
Pooled Nonresident		152	74	13	0	87	57.2%	5.7	495	
17 Northwest Gillette										
(18)	D/F Type 6	12	0	4	0	4	33.3%	22.0	88	50
	General	890	461	0	0	461	51.8%	7.2	3341	
Pooled Total		895	461	4	0	465	52.0%	7.4	3429	
Pooled Resident		358	101	2	0	103	28.8%	11.4	1170	
Pooled Nonresident		537	360	2	0	362	67.4%	6.2	2259	
18 Campbell										
(17)	D/F Type 6	30	0	24	0	24	80.0%	5.4	129	50
	General	875	350	0	0	350	40.0%	10.2	3578	
Pooled Total		894	350	24	0	374	41.8%	9.9	3707	
Pooled Resident		337	79	4	0	83	24.6%	16.4	1359	
Pooled Nonresident		557	271	20	0	291	52.2%	8.1	2348	

TABLE III-A (Continued)

MULE DEER 2011 HARVEST, HUNTING PRESSURE, HUNTER SUCCESS BY HUNT AREA

AREA (cross hunt areas)	TYPE	ACTIVE LICS/HTRS	HARVEST BUCK	HARVEST DOE	HARVEST FAWN	HARVEST TOTAL	HUNTER SUCCESS	DAYS/ HARVEST	HUNTER DAYS	LICENSES SOLD (cross hunt incl.)
19 Pumpkin Buttes										
(20)	D/F Type 6	27	0	16	4	20	74.1%	7.8	156	50
	General	405	211	0	0	211	52.1%	8.2	1721	
Pooled Total		420	211	16	4	231	55.0%	8.1	1877	
Pooled Resident		187	73	0	4	77	41.2%	11.3	871	
Pooled Nonresident		233	138	16	0	154	66.1%	6.5	1006	
20 Clarkelen										
(19)	D/F Type 6	5	0	2	0	2	40.0%	37.0	74	50
	General	75	48	0	0	48	64.0%	5.6	271	
Pooled Total		80	48	2	0	50	62.5%	6.9	345	
Pooled Resident		32	12	0	0	12	37.5%	11.7	140	
Pooled Nonresident		48	36	2	0	38	79.2%	5.4	205	
21 Thunder Basin										
	D/F Type 6	9	0	5	0	5	55.6%	2.6	13	25
	General	263	147	0	0	147	55.9%	7.3	1077	
Pooled Total		272	147	5	0	152	55.9%	7.2	1090	
Pooled Resident		167	77	2	0	79	47.3%	8.1	637	
Pooled Nonresident		105	70	3	0	73	69.5%	6.2	453	
22 Douglas										
	Limited Type 1	712	433	31	41	505	70.9%	5.3	2683	795
	D/F Type 6	194	0	128	22	150	77.3%	4.7	712	201
Pooled Total		838	433	159	63	655	78.2%	5.2	3395	
Pooled Resident		269	84	65	36	185	68.8%	7.1	1312	
Pooled Nonresident		569	349	94	27	470	82.6%	4.4	2083	
23 Clearmont										
(26)	D/F Type 6	463	0	348	35	383	82.7%	3.3	1273	1001
	General	1077	610	23	0	633	58.8%	6.0	3817	
Pooled Total		1423	610	371	35	1016	71.4%	5.0	5090	
Pooled Resident		695	197	218	0	415	59.7%	5.1	2114	
Pooled Nonresident		728	413	153	35	601	82.6%	5.0	2976	
24 Sheridan										
	D/F Type 6	389	0	218	14	232	59.6%	5.5	1287	1218
	General	1024	344	33	4	381	37.2%	12.0	4566	
Pooled Total		1196	344	251	18	613	51.3%	9.5	5853	
Pooled Resident		755	187	152	13	352	46.6%	11.4	4022	
Pooled Nonresident		441	157	99	5	261	59.2%	7.0	1831	
25 Tongue-Goose										
	D/F Type 6	46	0	36	2	38	82.6%	7.9	302	50
	General	795	136	0	0	136	17.1%	32.3	4389	
Pooled Total		813	136	36	2	174	21.4%	27.0	4691	
Pooled Resident		458	53	17	0	70	15.3%	38.9	2726	
Pooled Nonresident		355	83	19	2	104	29.3%	18.9	1965	
26 Ucross										
(23)	D/F Type 6	9	0	9	0	9	100.0%	1.0	9	1001
	General	581	295	12	4	311	53.5%	6.4	2001	
Pooled Total		590	295	21	4	320	54.2%	6.3	2010	
Pooled Resident		250	77	8	0	85	34.0%	10.0	846	
Pooled Nonresident		340	218	13	4	235	69.1%	5.0	1164	
27 Buffalo										
	D/F Type 6	28	0	20	2	22	78.6%	9.3	204	51
	General	418	128	12	0	140	33.5%	10.9	1532	
Pooled Total		427	128	32	2	162	37.9%	10.7	1736	
Pooled Resident		264	62	22	2	86	32.6%	12.1	1044	
Pooled Nonresident		163	66	10	0	76	46.6%	9.1	692	

TABLE III-A (Continued)

MULE DEER 2011 HARVEST, HUNTING PRESSURE, HUNTER SUCCESS BY HUNT AREA

AREA (cross hunt areas)	TYPE	ACTIVE LICS/HTRS	HARVEST BUCK	HARVEST DOE	HARVEST FAWN	HARVEST TOTAL	HUNTER SUCCESS	DAYS/ HARVEST	HUNTER DAYS	LICENSES SOLD (cross hunt incl.)
28 Hunter Mesa										
	General	550	128	0	0	128	23.3%	19.8	2538	
Pooled Total		550	128	0	0	128	23.3%	19.8	2538	
Pooled Resident		364	54	0	0	54	14.8%	32.5	1756	
Pooled Nonresident		186	74	0	0	74	39.8%	10.6	782	
29 Johnson										
	D/F Type 6	51	0	33	0	33	64.7%	6.5	213	99
	General	457	255	12	0	267	58.4%	6.1	1632	
Pooled Total		478	255	45	0	300	62.8%	6.2	1845	
Pooled Resident		109	24	4	0	28	25.7%	10.6	296	
Pooled Nonresident		369	231	41	0	272	73.7%	5.7	1549	
30 Upper Powder River										
	D/F Type 6	37	0	11	4	15	40.5%	5.5	82	100
	General	344	138	15	0	153	44.5%	8.4	1287	
Pooled Total		369	138	26	4	168	45.5%	8.1	1369	
Pooled Resident		115	22	14	0	36	31.3%	12.2	440	
Pooled Nonresident		254	116	12	4	132	52.0%	7.0	929	
31 Salt Creek										
	General	63	32	0	0	32	50.8%	4.5	143	
Pooled Total		63	32	0	0	32	50.8%	4.5	143	
Pooled Resident		39	12	0	0	12	30.8%	7.2	86	
Pooled Nonresident		24	20	0	0	20	83.3%	2.9	57	
32 Beartrap Creek										
	General	74	37	4	4	45	60.8%	5.6	253	
Pooled Total		74	37	4	4	45	60.8%	5.6	253	
Pooled Resident		24	8	0	4	12	50.0%	4.9	59	
Pooled Nonresident		50	29	4	0	33	66.0%	5.9	194	
33 Red Fork										
	D/F Type 6	80	0	48	6	54	67.5%	4.9	263	100
	General	616	265	33	0	298	48.4%	7.6	2253	
Pooled Total		652	265	81	6	352	54.0%	7.1	2516	
Pooled Resident		184	42	18	1	61	33.2%	9.0	546	
Pooled Nonresident		468	223	63	5	291	62.2%	6.8	1970	
34 Natrona										
	Limited Type 1	312	218	0	0	218	69.9%	7.2	1575	352
	D/F Type 6	36	0	23	2	25	69.4%	7.2	179	50
	D/F Type 7	64	0	35	0	35	54.7%	7.9	275	100
Pooled Total		380	218	58	2	278	73.2%	7.3	2029	
Pooled Resident		294	161	53	2	216	73.5%	7.6	1651	
Pooled Nonresident		86	57	5	0	62	72.1%	6.1	378	
35 Upper Nowood										
	General	87	32	7	0	39	44.8%	8.1	314	
Pooled Total		87	32	7	0	39	44.8%	8.1	314	
Pooled Resident		44	12	7	0	19	43.2%	5.9	112	
Pooled Nonresident		43	20	0	0	20	46.5%	10.1	202	
36 Badwater										
	General	547	218	0	0	218	39.9%	8.3	1814	
Pooled Total		547	218	0	0	218	39.9%	8.3	1814	
Pooled Resident		395	152	0	0	152	38.5%	8.4	1277	
Pooled Nonresident		152	66	0	0	66	43.4%	8.1	537	
37 Copper Mountain										
	Limited Type 1	157	100	8	0	108	68.8%	5.4	578	178
	D/F Type 6	46	0	38	4	42	91.3%	2.6	108	57
	D/F Type 7	150	0	75	12	87	58.0%	4.2	369	188
Pooled Total		283	100	121	16	237	83.7%	4.5	1055	
Pooled Resident		203	70	79	7	156	76.8%	4.2	661	
Pooled Nonresident		80	30	42	9	81	101.3%	4.9	394	

TABLE III-A (Continued)

MULE DEER 2011 HARVEST, HUNTING PRESSURE, HUNTER SUCCESS BY HUNT AREA

AREA (cross hunt areas)	TYPE	ACTIVE LICS/HTRS	HARVEST BUCK	DOE	FAWN	TOTAL	HUNTER SUCCESS	DAYS/ HARVEST	HUNTER DAYS	LICENSES SOLD (cross hunt incl.)
39 Bates Creek										
	D/F Type 6	26	0	18	2	20	76.9%	3.3	66	29
	General	190	109	0	0	109	57.4%	7.4	809	
Pooled Total		205	109	18	2	129	62.9%	6.8	875	
Pooled Resident		69	35	2	2	39	56.5%	7.5	293	
Pooled Nonresident		136	74	16	0	90	66.2%	6.5	582	
40 Buffalo Creek										
	D/F Type 6	82	0	56	0	56	68.3%	5.4	301	119
	General	345	129	30	0	159	46.1%	9.4	1490	
Pooled Total		393	129	86	0	215	54.7%	8.3	1791	
Pooled Resident		109	20	17	0	37	33.9%	12.3	455	
Pooled Nonresident		284	109	69	0	178	62.7%	7.5	1336	
41 Sand Creek										
(45)	D/F Type 6	148	0	99	17	116	78.4%	4.1	479	250
	General	388	160	27	3	190	49.0%	8.8	1670	
Pooled Total		484	160	126	20	306	63.2%	7.0	2149	
Pooled Resident		274	64	62	11	137	50.0%	9.0	1236	
Pooled Nonresident		210	96	64	9	169	80.5%	5.4	913	
42 Otter Creek										
	D/F Type 6	157	0	85	14	99	63.1%	6.8	675	198
	General	586	218	76	3	297	50.7%	8.7	2582	
Pooled Total		648	218	161	17	396	61.1%	8.2	3257	
Pooled Resident		246	58	44	6	108	43.9%	9.0	971	
Pooled Nonresident		402	160	117	11	288	71.6%	7.9	2286	
43 Leigh Creek										
	General	75	17	0	0	17	22.7%	21.8	371	
Pooled Total		75	17	0	0	17	22.7%	21.8	371	
Pooled Resident		29	8	0	0	8	27.6%	16.6	133	
Pooled Nonresident		46	9	0	0	9	19.6%	26.4	238	
44 Brokenback Creek										
	General	184	42	34	0	76	41.3%	8.4	635	
Pooled Total		184	42	34	0	76	41.3%	8.4	635	
Pooled Resident		108	22	34	0	56	51.9%	6.0	338	
Pooled Nonresident		76	20	0	0	20	26.3%	14.9	297	
45 Paint Rock Creek										
(41)	D/F Type 6	23	0	10	0	10	43.5%	4.5	45	250
	General	350	106	37	0	143	40.9%	9.2	1309	
Pooled Total		370	106	47	0	153	41.4%	8.8	1354	
Pooled Resident		206	38	37	0	75	36.4%	9.7	731	
Pooled Nonresident		164	68	10	0	78	47.6%	8.0	623	
46 Cloud Peak										
	General	269	57	34	0	91	33.8%	13.9	1269	
Pooled Total		269	57	34	0	91	33.8%	13.9	1269	
Pooled Resident		169	25	30	0	55	32.5%	16.1	885	
Pooled Nonresident		100	32	4	0	36	36.0%	10.7	384	
47 Manderson										
(49)	D/F Type 6	139	0	91	0	91	65.5%	5.7	521	233
	General	376	146	23	0	169	44.9%	7.4	1250	
Pooled Total		441	146	114	0	260	59.0%	6.8	1771	
Pooled Resident		250	50	70	0	120	48.0%	8.5	1017	
Pooled Nonresident		191	96	44	0	140	73.3%	5.4	754	

TABLE III-A (Continued)

MULE DEER 2011 HARVEST, HUNTING PRESSURE, HUNTER SUCCESS BY HUNT AREA

AREA (cross hunt areas)	TYPE	ACTIVE LICS/HTRS	HARVEST BUCK	DOE	FAWN	TOTAL	HUNTER SUCCESS	DAYS/ HARVEST	HUNTER DAYS	LICENSES SOLD (cross hunt incl.)
49 Trapper Creek										
(47)	D/F Type 6	42	0	27	2	29	69.0%	3.7	108	233
	General	287	114	24	8	146	50.9%	8.8	1281	
Pooled Total		315	114	51	10	175	55.6%	7.9	1389	
Pooled Resident		177	46	30	4	80	45.2%	9.7	775	
Pooled Nonresident		138	68	21	6	95	68.8%	6.5	614	
50 Upper Shell-Beaver Creek										
	General	153	38	8	0	46	30.1%	15.8	726	
Pooled Total		153	38	8	0	46	30.1%	15.8	726	
Pooled Resident		97	6	4	0	10	10.3%	48.9	489	
Pooled Nonresident		56	32	4	0	36	64.3%	6.6	237	
51 Beaver Creek										
	D/F Type 6	219	0	131	8	139	63.5%	6.7	927	343
	General	373	149	16	4	169	45.3%	8.8	1494	
Pooled Total		502	149	147	12	308	61.4%	7.9	2421	
Pooled Resident		247	57	37	4	98	39.7%	10.6	1043	
Pooled Nonresident		255	92	110	8	210	82.4%	6.6	1378	
52 Crystal Creek										
	D/F Type 6	21	0	20	0	20	95.2%	8.1	162	23
	General	151	52	14	4	70	46.4%	9.7	678	
Pooled Total		161	52	34	4	90	55.9%	9.3	840	
Pooled Resident		125	40	22	4	66	52.8%	9.7	637	
Pooled Nonresident		36	12	12	0	24	66.7%	8.5	203	
53 Devils Canyon										
	General	318	65	20	0	85	26.7%	17.1	1455	
Pooled Total		318	65	20	0	85	26.7%	17.1	1455	
Pooled Resident		270	49	12	0	61	22.6%	20.4	1246	
Pooled Nonresident		48	16	8	0	24	50.0%	8.7	209	
55 Rock Eagle										
	D/F Type 6	34	0	12	2	14	41.2%	8.3	116	50
	General	653	202	0	0	202	30.9%	10.7	2168	
Pooled Total		672	202	12	2	216	32.1%	10.6	2284	
Pooled Resident		515	124	10	2	136	26.4%	12.9	1756	
Pooled Nonresident		157	78	2	0	80	51.0%	6.6	528	
57 Southeast										
	D/F Type 6	31	0	11	6	17	54.8%	9.6	163	50
	General	424	171	0	0	171	40.3%	8.2	1397	
Pooled Total		439	171	11	6	188	42.8%	8.3	1560	
Pooled Resident		365	119	3	6	128	35.1%	9.8	1251	
Pooled Nonresident		74	52	8	0	60	81.1%	5.2	309	
59 Little Bear										
	D/F Type 6	7	0	4	0	4	57.1%	4.0	16	10
	General	129	54	0	0	54	41.9%	7.8	423	
Pooled Total		136	54	4	0	58	42.6%	7.6	439	
Pooled Resident		101	39	0	0	39	38.6%	8.1	317	
Pooled Nonresident		35	15	4	0	19	54.3%	6.4	122	
60 Pole Mountain										
	Limited Type 1	86	42	2	0	44	51.2%	13.0	570	103
	Limited Type 2	121	62	28	4	94	77.7%	5.1	478	153
	D/F Type 6	23	0	16	2	18	78.3%	6.2	112	52
Pooled Total		214	104	46	6	156	72.9%	7.4	1160	
Pooled Resident		168	67	46	6	119	70.8%	8.1	962	
Pooled Nonresident		46	37	0	0	37	80.4%	5.4	198	

TABLE III-A (Continued)

MULE DEER 2011 HARVEST, HUNTING PRESSURE, HUNTER SUCCESS BY HUNT AREA

AREA (cross hunt areas)	TYPE	ACTIVE LICS/HTRS	HARVEST BUCK	HARVEST DOE	HARVEST FAWN	HARVEST TOTAL	HUNTER SUCCESS	DAYS/ HARVEST	HUNTER DAYS	LICENSES SOLD (cross hunt incl.)
61 Harriman										
	General	263	57	21	7	85	32.3%	10.1	858	
Pooled Total		263	57	21	7	85	32.3%	10.1	858	
Pooled Resident		243	46	21	7	74	30.5%	10.5	779	
Pooled Nonresident		20	11	0	0	11	55.0%	7.2	79	
62 Iron Mountain										
(63, 64)	D/F Type 6	13	0	3	3	6	46.2%	15.7	94	200
	General	114	59	0	0	59	51.8%	7.5	440	
Pooled Total		124	59	3	3	65	52.4%	8.2	534	
Pooled Resident		75	33	0	0	33	44.0%	8.9	295	
Pooled Nonresident		49	26	3	3	32	65.3%	7.5	239	
63 Richeau										
(62, 64)	D/F Type 6	19	0	14	3	17	89.5%	1.6	27	200
	General	245	159	4	0	163	66.5%	6.0	980	
Pooled Total		258	159	18	3	180	69.8%	5.6	1007	
Pooled Resident		164	91	15	0	106	64.6%	5.7	607	
Pooled Nonresident		94	68	3	3	74	78.7%	5.4	400	
64 Laramie Peak										
	Limited Type 2	129	61	0	0	61	47.3%	13.6	830	153
(62, 63)	D/F Type 6	75	0	40	9	49	65.3%	4.7	231	200
	General	1208	552	15	0	567	46.9%	9.7	5504	
Pooled Total		1377	613	55	9	677	49.2%	9.7	6565	
Pooled Resident		998	430	34	6	470	47.1%	10.2	4772	
Pooled Nonresident		379	183	21	3	207	54.6%	8.7	1793	
65 South Converse										
	General	938	303	0	0	303	32.3%	12.1	3676	
Pooled Total		938	303	0	0	303	32.3%	12.1	3676	
Pooled Resident		590	131	0	0	131	22.2%	16.9	2218	
Pooled Nonresident		348	172	0	0	172	49.4%	8.5	1458	
66 Bates Hole-Hat Six										
	General	1034	316	0	0	316	30.6%	10.9	3460	
Pooled Total		1034	316	0	0	316	30.6%	10.9	3460	
Pooled Resident		692	145	0	0	145	21.0%	15.2	2200	
Pooled Nonresident		342	171	0	0	171	50.0%	7.4	1260	
70 Shirley Mountain										
	D/F Type 6	13	0	11	1	12	92.3%	1.7	20	25
	General	799	341	0	0	341	42.7%	10.7	3637	
Pooled Total		806	341	11	1	353	43.8%	10.4	3657	
Pooled Resident		438	143	11	1	155	35.4%	11.9	1852	
Pooled Nonresident		368	198	0	0	198	53.8%	9.1	1805	
73 Boswell										
	General	201	56	0	0	56	27.9%	15.9	892	
Pooled Total		201	56	0	0	56	27.9%	15.9	892	
Pooled Resident		135	34	0	0	34	25.2%	18.0	611	
Pooled Nonresident		66	22	0	0	22	33.3%	12.8	281	
74 Kyle										
	General	215	54	0	0	54	25.1%	14.7	796	
Pooled Total		215	54	0	0	54	25.1%	14.7	796	
Pooled Resident		171	41	0	0	41	24.0%	15.5	637	
Pooled Nonresident		44	13	0	0	13	29.5%	12.2	159	
75 Four Mile										
	General	627	81	0	0	81	12.9%	39.1	3170	
Pooled Total		627	81	0	0	81	12.9%	39.1	3170	
Pooled Resident		516	54	0	0	54	10.5%	47.7	2578	
Pooled Nonresident		111	27	0	0	27	24.3%	21.9	592	

TABLE III-A (Continued)

MULE DEER 2011 HARVEST, HUNTING PRESSURE, HUNTER SUCCESS BY HUNT AREA

AREA (cross hunt areas)	TYPE	ACTIVE LICS/HTRS	HARVEST BUCK	HARVEST DOE	HARVEST FAWN	HARVEST TOTAL	HUNTER SUCCESS	DAYS/ HARVEST	HUNTER DAYS	LICENSES SOLD (cross hunt incl.)
76 Sheep Mountain										
	General	704	80	0	0	80	11.4%	36.9	2950	
Pooled Total		704	80	0	0	80	11.4%	36.9	2950	
Pooled Resident		580	50	0	0	50	8.6%	46.3	2316	
Pooled Nonresident		124	30	0	0	30	24.2%	21.1	634	
77 Boulder Ridge										
	General	205	28	0	0	28	13.7%	35.5	994	
Pooled Total		205	28	0	0	28	13.7%	35.5	994	
Pooled Resident		161	15	0	0	15	9.3%	53.9	809	
Pooled Nonresident		44	13	0	0	13	29.5%	14.2	185	
78 French Creek										
(79, 80, 81)	Limited Type 1	22	10	0	0	10	45.5%	12.4	124	26
	D/F Type 6	9	0	3	0	3	33.3%	13.0	39	13
	General	1014	126	0	0	126	12.4%	41.5	5228	
Pooled Total		1040	136	3	0	139	13.4%	38.8	5391	
Pooled Resident		866	102	2	0	104	12.0%	43.1	4482	
Pooled Nonresident		174	34	1	0	35	20.1%	26.0	909	
79 Kennaday Peak										
(78, 80, 81)	Limited Type 1	3	0	0	0	0	0.0%	0.0	7	26
	D/F Type 6	6	0	2	0	2	33.3%	12.0	24	11
	General	659	152	0	0	152	23.1%	20.5	3113	
Pooled Total		668	152	2	0	154	23.1%	20.4	3144	
Pooled Resident		391	65	2	0	67	17.1%	26.9	1801	
Pooled Nonresident		277	87	0	0	87	31.4%	15.4	1343	
80 Spring Creek										
(78, 79, 81)	Limited Type 1	0	0	0	0	0	0.0%	0.0	0	26
	D/F Type 6	6	0	6	0	6	100.0%	3.7	22	11
	General	458	76	0	0	76	16.6%	33.6	2553	
Pooled Total		459	76	6	0	82	17.9%	31.4	2575	
Pooled Resident		298	29	6	0	35	11.7%	49.5	1734	
Pooled Nonresident		161	47	0	0	47	29.2%	17.9	841	
81 Blackhall										
(78, 79, 80)	Limited Type 1	0	0	0	0	0	0.0%	0.0	0	26
	D/F Type 6	15	0	7	4	11	73.3%	6.5	71	16
	General	538	86	0	0	86	16.0%	30.3	2609	
Pooled Total		542	86	7	4	97	17.9%	27.6	2680	
Pooled Resident		389	59	3	1	63	16.2%	28.3	1784	
Pooled Nonresident		153	27	4	3	34	22.2%	26.4	896	
82 Baggs										
	Limited Type 1	10	8	0	0	8	80.0%	9.0	72	10
	D/F Type 6	24	0	19	0	19	79.2%	9.7	184	26
	General	1980	730	4	0	734	37.1%	12.6	9252	
Pooled Total		1998	738	23	0	761	38.1%	12.5	9508	
Pooled Resident		1272	331	18	0	349	27.4%	17.2	6009	
Pooled Nonresident		726	407	5	0	412	56.7%	8.5	3499	
83 Bolten Rim										
	General	90	15	0	0	15	16.7%	26.6	399	
Pooled Total		90	15	0	0	15	16.7%	26.6	399	
Pooled Resident		50	8	0	0	8	16.0%	27.5	220	
Pooled Nonresident		40	7	0	0	7	17.5%	25.6	179	
84 Atlantic Rim										
	Limited Type 1	87	56	0	0	56	64.4%	8.0	449	100
Pooled Total		87	56	0	0	56	64.4%	8.0	449	
Pooled Resident		67	40	0	0	40	59.7%	8.9	356	
Pooled Nonresident		20	16	0	0	16	80.0%	5.8	93	

TABLE III-A (Continued)

MULE DEER 2011 HARVEST, HUNTING PRESSURE, HUNTER SUCCESS BY HUNT AREA

AREA (cross hunt areas)	TYPE	ACTIVE LICS/HTRS	HARVEST BUCK	HARVEST DOE	HARVEST FAWN	HARVEST TOTAL	HUNTER SUCCESS	DAYS/ HARVEST	HUNTER DAYS	LICENSES SOLD (cross hunt incl.)
87 Ferris										
	Limited Type 1	138	114	0	0	114	82.6%	6.6	754	155
Pooled Total		138	114	0	0	114	82.6%	6.6	754	
Pooled Resident		109	90	0	0	90	82.6%	6.4	579	
Pooled Nonresident		29	24	0	0	24	82.8%	7.3	175	
88 Kendrick										
	D/F Type 6	72	0	35	2	37	51.4%	7.8	287	100
	General	322	123	0	0	123	38.2%	8.3	1027	
Pooled Total		374	123	35	2	160	42.8%	8.2	1314	
Pooled Resident		326	112	22	2	136	41.7%	8.7	1184	
Pooled Nonresident		48	11	13	0	24	50.0%	5.4	130	
89 Rattlesnake										
	Limited Type 1	169	138	3	0	141	83.4%	5.2	728	180
Pooled Total		169	138	3	0	141	83.4%	5.2	728	
Pooled Resident		130	108	3	0	111	85.4%	5.2	575	
Pooled Nonresident		39	30	0	0	30	76.9%	5.1	153	
90 Muskrat										
	Limited Type 1	122	101	0	0	101	82.8%	9.1	917	125
Pooled Total		122	101	0	0	101	82.8%	9.1	917	
Pooled Resident		97	77	0	0	77	79.4%	10.0	768	
Pooled Nonresident		25	24	0	0	24	96.0%	6.2	149	
92 Table Mountain										
	D/F Type 6	226	0	150	21	171	75.7%	6.2	1056	300
	General	963	333	0	0	333	34.6%	10.8	3586	
Pooled Total		1092	333	150	21	504	46.2%	9.2	4642	
Pooled Resident		897	267	106	13	386	43.0%	10.1	3886	
Pooled Nonresident		195	66	44	8	118	60.5%	6.4	756	
94 Twin Creek										
	D/F Type 6	36	0	16	3	19	52.8%	5.0	95	48
	General	485	115	0	0	115	23.7%	14.6	1680	
Pooled Total		503	115	16	3	134	26.6%	13.2	1775	
Pooled Resident		422	97	14	3	114	27.0%	13.2	1506	
Pooled Nonresident		81	18	2	0	20	24.7%	13.5	269	
96 Green Mountain										
	D/F Type 6	178	0	128	25	153	86.0%	3.6	552	248
	General	678	264	0	0	264	38.9%	9.3	2443	
Pooled Total		802	264	128	25	417	52.0%	7.2	2995	
Pooled Resident		550	162	43	13	218	39.6%	8.7	1900	
Pooled Nonresident		252	102	85	12	199	79.0%	5.5	1095	
97 Sweetwater Rocks										
	D/F Type 6	190	0	153	4	157	82.6%	2.2	344	288
	General	578	251	0	0	251	43.4%	8.0	2004	
Pooled Total		709	251	153	4	408	57.5%	5.8	2348	
Pooled Resident		497	152	84	0	236	47.5%	6.8	1594	
Pooled Nonresident		212	99	69	4	172	81.1%	4.4	754	
98 Chain Lakes										
	General	169	53	0	0	53	31.4%	13.3	707	
Pooled Total		169	53	0	0	53	31.4%	13.3	707	
Pooled Resident		136	38	0	0	38	27.9%	15.6	591	
Pooled Nonresident		33	15	0	0	15	45.5%	7.7	116	

TABLE III-A (Continued)

MULE DEER 2011 HARVEST, HUNTING PRESSURE, HUNTER SUCCESS BY HUNT AREA

AREA (cross hunt areas)	TYPE	ACTIVE LICS/HTRS	HARVEST BUCK	HARVEST DOE	HARVEST FAWN	HARVEST TOTAL	HUNTER SUCCESS	DAYS/ HARVEST	HUNTER DAYS	LICENSES SOLD (cross hunt incl.)
100 South Wamsutter										
	General	349	78	0	0	78	22.3%	18.9	1478	
Pooled Total		349	78	0	0	78	22.3%	18.9	1478	
Pooled Resident		222	29	0	0	29	13.1%	32.0	927	
Pooled Nonresident		127	49	0	0	49	38.6%	11.2	551	
101 Black Butte										
	Limited Type 1	54	45	0	0	45	83.3%	6.4	288	57
Pooled Total		54	45	0	0	45	83.3%	6.4	288	
Pooled Resident		38	32	0	0	32	84.2%	6.1	194	
Pooled Nonresident		16	13	0	0	13	81.3%	7.2	94	
102 Aspen Mountain										
	Limited Type 1	385	334	0	0	334	86.8%	6.7	2242	402
Pooled Total		385	334	0	0	334	86.8%	6.7	2242	
Pooled Resident		316	283	0	0	283	89.6%	6.5	1834	
Pooled Nonresident		69	51	0	0	51	73.9%	8.0	408	
105 Beartooth										
(106, 109)	Limited Type 1	17	7	0	0	7	41.2%	11.1	78	51
	General	290	76	23	0	99	34.1%	14.2	1404	
Pooled Total		307	83	23	0	106	34.5%	14.0	1482	
Pooled Resident		194	44	23	0	67	34.5%	14.3	955	
Pooled Nonresident		113	39	0	0	39	34.5%	13.5	527	
106 Crandall-Sunlight										
(105, 109)	Limited Type 1	14	6	0	0	6	42.9%	10.3	62	51
	General	408	137	3	0	140	34.3%	14.2	1983	
Pooled Total		422	143	3	0	146	34.6%	14.0	2045	
Pooled Resident		226	40	3	0	43	19.0%	21.5	924	
Pooled Nonresident		196	103	0	0	103	52.6%	10.9	1121	
109 Bald Ridge										
(105, 106)	Limited Type 1	37	20	0	0	20	54.1%	8.8	175	51
Pooled Total		37	20	0	0	20	54.1%	8.8	175	
Pooled Resident		30	16	0	0	16	53.3%	8.3	133	
Pooled Nonresident		7	4	0	0	4	57.1%	10.5	42	
110 Grinnell										
	General	251	115	0	0	115	45.8%	9.3	1075	
Pooled Total		251	115	0	0	115	45.8%	9.3	1075	
Pooled Resident		152	62	0	0	62	40.8%	9.6	598	
Pooled Nonresident		99	53	0	0	53	53.5%	9.0	477	
111 Elk Fork										
	D/F Type 6	34	0	16	0	16	47.1%	9.5	152	50
	D/F Type 7	82	0	38	2	40	48.8%	9.9	395	100
	General	531	182	30	0	212	39.9%	10.5	2234	
Pooled Total		595	182	84	2	268	45.0%	10.4	2781	
Pooled Resident		319	68	54	2	124	38.9%	11.6	1442	
Pooled Nonresident		276	114	30	0	144	52.2%	9.3	1339	
112 Ishawooa										
(113)	D/F Type 6	107	0	47	5	52	48.6%	15.9	826	300
	General	425	140	30	4	174	40.9%	12.0	2094	
Pooled Total		461	140	77	9	226	49.0%	12.9	2920	
Pooled Resident		263	56	42	4	102	38.8%	16.7	1700	
Pooled Nonresident		198	84	35	5	124	62.6%	9.8	1220	

TABLE III-A (Continued)

MULE DEER 2011 HARVEST, HUNTING PRESSURE, HUNTER SUCCESS BY HUNT AREA

AREA (cross hunt areas)	TYPE	ACTIVE LICS/HTRS	HARVEST BUCK	HARVEST DOE	HARVEST FAWN	HARVEST TOTAL	HUNTER SUCCESS	DAYS/ HARVEST	HUNTER DAYS	LICENSES SOLD (cross hunt incl.)
113 Boulder										
(112)	D/F Type 6	125	0	70	11	81	64.8%	7.2	583	300
	General	524	164	25	0	189	36.1%	13.0	2450	
Pooled Total		555	164	95	11	270	48.6%	11.2	3033	
Pooled Resident		337	115	53	6	174	51.6%	10.4	1804	
Pooled Nonresident		218	49	42	5	96	44.0%	12.8	1229	
114 Wall Mountain										
	General	27	12	0	0	12	44.4%	12.3	147	
Pooled Total		27	12	0	0	12	44.4%	12.3	147	
Pooled Resident		19	4	0	0	4	21.1%	24.5	98	
Pooled Nonresident		8	8	0	0	8	100.0%	6.1	49	
115 Thorofare										
	General	83	19	0	0	19	22.9%	28.9	549	
Pooled Total		83	19	0	0	19	22.9%	28.9	549	
Pooled Resident		26	0	0	0	0	0.0%	0.0	226	
Pooled Nonresident		57	19	0	0	19	33.3%	17.0	323	
116 Meeteetse										
	Limited Type 1	59	24	0	0	24	40.7%	10.5	252	101
	D/F Type 6	22	0	15	0	15	68.2%	2.2	33	73
Pooled Total		72	24	15	0	39	54.2%	7.3	285	
Pooled Resident		54	16	9	0	25	46.3%	9.6	240	
Pooled Nonresident		18	8	6	0	14	77.8%	3.2	45	
117 Franc's Peak										
	Limited Type 1	49	20	0	0	20	40.8%	17.1	341	52
Pooled Total		49	20	0	0	20	40.8%	17.1	341	
Pooled Resident		37	12	0	0	12	32.4%	21.4	257	
Pooled Nonresident		12	8	0	0	8	66.7%	10.5	84	
118 Upper Gooseberry Creek										
	Limited Type 1	78	33	0	0	33	42.3%	10.6	350	80
	D/F Type 6	23	0	22	1	23	100.0%	7.1	163	35
Pooled Total		83	33	22	1	56	67.5%	9.2	513	
Pooled Resident		60	22	7	0	29	48.3%	9.1	263	
Pooled Nonresident		23	11	15	1	27	117.4%	9.3	250	
119 Anchor										
	Limited Type 1	96	70	0	0	70	72.9%	5.8	409	101
	D/F Type 6	21	0	13	3	16	76.2%	5.4	87	26
Pooled Total		103	70	13	3	86	83.5%	5.8	496	
Pooled Resident		82	49	13	3	65	79.3%	6.4	416	
Pooled Nonresident		21	21	0	0	21	100.0%	3.8	80	
120 Hamilton Dome										
	Limited Type 1	102	85	3	0	88	86.3%	3.4	303	133
	D/F Type 6	70	0	36	7	43	61.4%	3.7	159	150
Pooled Total		136	85	39	7	131	96.3%	3.5	462	
Pooled Resident		79	59	17	0	76	96.2%	3.5	268	
Pooled Nonresident		57	26	22	7	55	96.5%	3.5	194	
121 Heart Mountain										
	D/F Type 6	185	0	116	6	122	65.9%	4.9	600	300
	General	856	310	154	14	478	55.8%	6.4	3082	
Pooled Total		953	310	270	20	600	63.0%	6.1	3682	
Pooled Resident		806	249	242	20	511	63.4%	6.1	3131	
Pooled Nonresident		147	61	28	0	89	60.5%	6.2	551	
122 Shoshone River										
	D/F Type 6	345	0	223	14	237	68.7%	9.3	2214	500
	General	1232	376	252	45	673	54.6%	7.0	4717	
Pooled Total		1437	376	475	59	910	63.3%	7.6	6931	
Pooled Resident		1302	334	453	59	846	65.0%	7.8	6565	
Pooled Nonresident		135	42	22	0	64	47.4%	5.7	366	

TABLE III-A (Continued)

MULE DEER 2011 HARVEST, HUNTING PRESSURE, HUNTER SUCCESS BY HUNT AREA

AREA (cross hunt areas)	TYPE	ACTIVE LICS/HTRS	HARVEST BUCK	HARVEST DOE	HARVEST FAWN	HARVEST TOTAL	HUNTER SUCCESS	DAYS/ HARVEST	HUNTER DAYS	LICENSES SOLD (cross hunt incl.)
123 Yellowtail										
	General	126	29	7	0	36	28.6%	9.7	350	
Pooled Total		126	29	7	0	36	28.6%	9.7	350	
Pooled Resident		103	25	7	0	32	31.1%	9.2	295	
Pooled Nonresident		23	4	0	0	4	17.4%	13.8	55	
124 Emblem										
	D/F Type 6	501	0	293	63	356	71.1%	5.3	1872	599
	General	793	292	90	16	398	50.2%	7.8	3116	
Pooled Total		1082	292	383	79	754	69.7%	6.6	4988	
Pooled Resident		814	231	247	54	532	65.4%	7.1	3789	
Pooled Nonresident		268	61	136	25	222	82.8%	5.4	1199	
125 Fifteen Mile										
	Limited Type 1	116	79	0	2	81	69.8%	9.8	797	127
	D/F Type 6	20	0	20	0	20	100.0%	2.1	42	23
Pooled Total		132	79	20	2	101	76.5%	8.3	839	
Pooled Resident		103	59	14	2	75	72.8%	9.0	678	
Pooled Nonresident		29	20	6	0	26	89.7%	6.2	161	
127 Cottonwood										
	D/F Type 6	60	0	32	6	38	63.3%	7.2	274	118
	General	244	84	3	3	90	36.9%	10.4	934	
Pooled Total		268	84	35	9	128	47.8%	9.4	1208	
Pooled Resident		197	46	21	7	74	37.6%	11.9	878	
Pooled Nonresident		71	38	14	2	54	76.1%	6.1	330	
128 Wind River										
	Limited Type 1	97	66	2	0	68	70.1%	10.9	742	101
	D/F Type 6	40	0	29	0	29	72.5%	6.0	174	51
	D/F Type 7	122	0	97	9	106	86.9%	2.5	265	150
	General	663	97	12	0	109	16.4%	38.1	4155	
Pooled Total		843	163	140	9	312	37.0%	17.1	5336	
Pooled Resident		686	132	93	6	231	33.7%	18.5	4264	
Pooled Nonresident		157	31	47	3	81	51.6%	13.2	1072	
130 Big Sandy										
	Limited Type 1	23	9	0	0	9	39.1%	17.8	160	26
	D/F Type 6	29	0	15	6	21	72.4%	6.3	133	49
	General	236	42	4	0	46	19.5%	23.9	1100	
Pooled Total		283	51	19	6	76	26.9%	18.3	1393	
Pooled Resident		261	49	17	4	70	26.8%	18.1	1266	
Pooled Nonresident		22	2	2	2	6	27.3%	21.2	127	
131 Steamboat										
	D/F Type 6	28	0	11	4	15	53.6%	10.2	153	28
	D/F Type 7	52	0	22	15	37	71.2%	4.0	149	76
	General	1056	172	8	4	184	17.4%	20.6	3785	
Pooled Total		1097	172	41	23	236	21.5%	17.3	4087	
Pooled Resident		1014	161	34	22	217	21.4%	17.2	3727	
Pooled Nonresident		83	11	7	1	19	22.9%	18.9	360	
132 Cedar Mountain										
(133, 168)	D/F Type 7	43	0	32	0	32	74.4%	5.5	176	50
	General	935	205	8	0	213	22.8%	20.0	4262	
Pooled Total		953	205	40	0	245	25.7%	18.1	4438	
Pooled Resident		892	185	36	0	221	24.8%	18.8	4147	
Pooled Nonresident		61	20	4	0	24	39.3%	12.1	291	
133 Uinta										
(132, 168)	D/F Type 7	3	0	0	0	0	0.0%	0.0	4	50
	General	813	262	4	4	270	33.2%	13.6	3683	
Pooled Total		816	262	4	4	270	33.1%	13.7	3687	
Pooled Resident		697	212	4	4	220	31.6%	14.5	3194	
Pooled Nonresident		119	50	0	0	50	42.0%	9.9	493	

TABLE III-A (Continued)

MULE DEER 2011 HARVEST, HUNTING PRESSURE, HUNTER SUCCESS BY HUNT AREA

AREA (cross hunt areas)	TYPE	ACTIVE LICS/HTRS	HARVEST BUCK	HARVEST DOE	HARVEST FAWN	HARVEST TOTAL	HUNTER SUCCESS	DAYS/ HARVEST	HUNTER DAYS	LICENSES SOLD (cross hunt incl.)
134 Bear River Divide										
	General	864	251	4	0	255	29.5%	14.2	3627	
Pooled Total		864	251	4	0	255	29.5%	14.2	3627	
Pooled Resident		711	168	4	0	172	24.2%	15.7	2701	
Pooled Nonresident		153	83	0	0	83	54.2%	11.2	926	
135 West Green River										
	General	2559	605	16	0	621	24.3%	21.2	13193	
Pooled Total		2559	605	16	0	621	24.3%	21.2	13193	
Pooled Resident		2287	506	16	0	522	22.8%	22.4	11718	
Pooled Nonresident		272	99	0	0	99	36.4%	14.9	1475	
138 Boulder										
	General	345	34	0	0	34	9.9%	48.1	1635	
Pooled Total		345	34	0	0	34	9.9%	48.1	1635	
Pooled Resident		322	30	0	0	30	9.3%	50.5	1514	
Pooled Nonresident		23	4	0	0	4	17.4%	30.3	121	
139 Pinedale										
	General	220	49	0	0	49	22.3%	17.9	875	
Pooled Total		220	49	0	0	49	22.3%	17.9	875	
Pooled Resident		189	37	0	0	37	19.6%	20.9	772	
Pooled Nonresident		31	12	0	0	12	38.7%	8.6	103	
140 New Fork										
	General	161	17	0	0	17	10.6%	40.6	690	
Pooled Total		161	17	0	0	17	10.6%	40.6	690	
Pooled Resident		145	17	0	0	17	11.7%	36.9	628	
Pooled Nonresident		16	0	0	0	0	0.0%	0.0	62	
141 Green River										
(162)	Limited Type 1	96	33	0	0	33	34.4%	23.8	785	126
Pooled Total		96	33	0	0	33	34.4%	23.8	785	
Pooled Resident		78	28	0	0	28	35.9%	24.2	678	
Pooled Nonresident		18	5	0	0	5	27.8%	21.4	107	
142 Piney-Horse Creek										
	General	845	167	0	0	167	19.8%	30.6	5108	
Pooled Total		845	167	0	0	167	19.8%	30.6	5108	
Pooled Resident		634	85	0	0	85	13.4%	46.0	3907	
Pooled Nonresident		211	82	0	0	82	38.9%	14.6	1201	
143 South Piney										
	General	990	200	0	0	200	20.2%	26.9	5370	
Pooled Total		990	200	0	0	200	20.2%	26.9	5370	
Pooled Resident		854	150	0	0	150	17.6%	31.3	4695	
Pooled Nonresident		136	50	0	0	50	36.8%	13.5	675	
144 Greys River										
	General	882	266	0	0	266	30.2%	18.6	4944	
Pooled Total		882	266	0	0	266	30.2%	18.6	4944	
Pooled Resident		597	140	0	0	140	23.5%	24.7	3451	
Pooled Nonresident		285	126	0	0	126	44.2%	11.8	1493	
145 Salt River										
	General	791	211	8	0	219	27.7%	19.3	4236	
Pooled Total		791	211	8	0	219	27.7%	19.3	4236	
Pooled Resident		606	148	8	0	156	25.7%	20.6	3219	
Pooled Nonresident		185	63	0	0	63	34.1%	16.1	1017	
146 Fish Creek										
	General	91	20	0	0	20	22.0%	21.7	433	
Pooled Total		91	20	0	0	20	22.0%	21.7	433	
Pooled Resident		64	4	0	0	4	6.3%	83.0	332	
Pooled Nonresident		27	16	0	0	16	59.3%	6.3	101	

TABLE III-A (Continued)

MULE DEER 2011 HARVEST, HUNTING PRESSURE, HUNTER SUCCESS BY HUNT AREA

AREA (cross hunt areas)	TYPE	ACTIVE LICS/HTRS	HARVEST BUCK	DOE	FAWN	TOTAL	HUNTER SUCCESS	DAYS/ HARVEST	HUNTER DAYS	LICENSES SOLD (cross hunt incl.)
148 Teton										
	General	227	47	0	0	47	20.7%	33.4	1570	
Pooled Total		227	47	0	0	47	20.7%	33.4	1570	
Pooled Resident		165	18	0	0	18	10.9%	68.3	1230	
Pooled Nonresident		62	29	0	0	29	46.8%	11.7	340	
149 Targhee										
	General	98	11	0	0	11	11.2%	55.0	605	
Pooled Total		98	11	0	0	11	11.2%	55.0	605	
Pooled Resident		55	7	0	0	7	12.7%	39.7	278	
Pooled Nonresident		43	4	0	0	4	9.3%	81.8	327	
150 Wilson										
	General	36	16	0	0	16	44.4%	13.3	213	
Pooled Total		36	16	0	0	16	44.4%	13.3	213	
Pooled Resident		20	4	0	0	4	20.0%	34.0	136	
Pooled Nonresident		16	12	0	0	12	75.0%	6.4	77	
151 Fall Creek										
	General	292	63	0	0	63	21.6%	28.3	1785	
Pooled Total		292	63	0	0	63	21.6%	28.3	1785	
Pooled Resident		237	36	0	0	36	15.2%	41.1	1481	
Pooled Nonresident		55	27	0	0	27	49.1%	11.3	304	
152 Lower Hoback										
	General	849	210	0	0	210	24.7%	26.8	5629	
Pooled Total		849	210	0	0	210	24.7%	26.8	5629	
Pooled Resident		537	113	0	0	113	21.0%	34.6	3910	
Pooled Nonresident		312	97	0	0	97	31.1%	17.7	1719	
153 Monument Ridge										
	General	283	97	0	0	97	34.3%	16.2	1573	
Pooled Total		283	97	0	0	97	34.3%	16.2	1573	
Pooled Resident		170	50	0	0	50	29.4%	20.5	1023	
Pooled Nonresident		113	47	0	0	47	41.6%	11.7	550	
154 Raspberry Ridge										
	General	422	107	0	0	107	25.4%	22.5	2405	
Pooled Total		422	107	0	0	107	25.4%	22.5	2405	
Pooled Resident		289	52	0	0	52	18.0%	32.7	1699	
Pooled Nonresident		133	55	0	0	55	41.4%	12.8	706	
155 Crystal Peak										
	General	178	34	0	0	34	19.1%	27.6	939	
Pooled Total		178	34	0	0	34	19.1%	27.6	939	
Pooled Resident		116	18	0	0	18	15.5%	37.7	678	
Pooled Nonresident		62	16	0	0	16	25.8%	16.3	261	
156 Spread Creek										
	General	216	58	0	0	58	26.9%	23.1	1339	
Pooled Total		216	58	0	0	58	26.9%	23.1	1339	
Pooled Resident		150	27	0	0	27	18.0%	34.7	937	
Pooled Nonresident		66	31	0	0	31	47.0%	13.0	402	
157 Boysen										
(170)	Limited Type 1	351	261	12	12	285	81.2%	6.0	1704	406
(170)	D/F Type 6	600	0	469	53	522	87.0%	4.3	2247	750
Pooled Total		835	261	481	65	807	96.6%	4.9	3951	
Pooled Resident		661	190	374	50	614	92.9%	5.2	3194	
Pooled Nonresident		174	71	107	15	193	110.9%	3.9	757	

TABLE III-A (Continued)

MULE DEER 2011 HARVEST, HUNTING PRESSURE, HUNTER SUCCESS BY HUNT AREA

AREA (cross hunt areas)	TYPE	ACTIVE LICS/HTRS	HARVEST BUCK	HARVEST DOE	HARVEST FAWN	HARVEST TOTAL	HUNTER SUCCESS	DAYS/ HARVEST	HUNTER DAYS	LICENSES SOLD (cross hunt incl.)
160 Beaver Creek										
	D/F Type 6	107	0	82	2	84	78.5%	4.8	405	146
	General	404	105	0	0	105	26.0%	11.0	1154	
Pooled Total		462	105	82	2	189	40.9%	8.2	1559	
Pooled Resident		404	94	56	0	150	37.1%	9.0	1345	
Pooled Nonresident		58	11	26	2	39	67.2%	5.5	214	
161 St. Mary's Creek										
	General	93	53	0	0	53	57.0%	3.9	208	
Pooled Total		93	53	0	0	53	57.0%	3.9	208	
Pooled Resident		56	40	0	0	40	71.4%	3.1	124	
Pooled Nonresident		37	13	0	0	13	35.1%	6.5	84	
162 Water Dog Lakes										
(141)	Limited Type 1	44	9	0	0	9	20.5%	37.4	337	126
Pooled Total		44	9	0	0	9	20.5%	37.4	337	
Pooled Resident		28	4	0	0	4	14.3%	44.5	178	
Pooled Nonresident		16	5	0	0	5	31.3%	31.8	159	
163 Middle Fork										
	General	201	107	0	0	107	53.2%	6.6	710	
Pooled Total		201	107	0	0	107	53.2%	6.6	710	
Pooled Resident		60	12	0	0	12	20.0%	14.5	174	
Pooled Nonresident		141	95	0	0	95	67.4%	5.6	536	
164 Nowater										
	D/F Type 6	86	0	64	6	70	81.4%	2.8	194	150
	General	292	116	9	4	129	44.2%	8.0	1032	
Pooled Total		336	116	73	10	199	59.2%	6.2	1226	
Pooled Resident		241	76	53	6	135	56.0%	6.0	816	
Pooled Nonresident		95	40	20	4	64	67.4%	6.4	410	
165 YU Bench										
	Limited Type 1	141	83	0	0	83	58.9%	7.6	630	155
	D/F Type 6	93	0	72	0	72	77.4%	4.1	297	177
Pooled Total		199	83	72	0	155	77.9%	6.0	927	
Pooled Resident		137	60	38	0	98	71.5%	7.5	738	
Pooled Nonresident		62	23	34	0	57	91.9%	3.3	189	
168 Medicine Butte										
(132, 133)	D/F Type 7	4	0	0	0	0	0.0%	0.0	12	50
	General	1031	338	8	0	346	33.6%	12.4	4281	
Pooled Total		1035	338	8	0	346	33.4%	12.4	4293	
Pooled Resident		858	265	8	0	273	31.8%	12.8	3487	
Pooled Nonresident		177	73	0	0	73	41.2%	11.0	806	
169 Tisdale Mountain										
	General	176	87	0	0	87	49.4%	7.9	690	
Pooled Total		176	87	0	0	87	49.4%	7.9	690	
Pooled Resident		39	8	0	0	8	20.5%	17.0	136	
Pooled Nonresident		137	79	0	0	79	57.7%	7.0	554	
170 Riverview										
(157)	Limited Type 1	20	3	4	0	7	35.0%	8.9	62	406
(157)	D/F Type 6	23	0	6	12	18	78.3%	6.1	109	750
Pooled Total		34	3	10	12	25	73.5%	6.8	171	
Pooled Resident		25	0	10	12	22	88.0%	6.3	138	
Pooled Nonresident		9	3	0	0	3	33.3%	11.0	33	
171 Crowheart Butte										
	D/F Type 6	32	0	23	0	23	71.9%	7.9	182	81
	General	158	69	16	3	88	55.7%	5.7	498	
Pooled Total		176	69	39	3	111	63.1%	6.1	680	
Pooled Resident		156	62	36	3	101	64.7%	6.0	602	
Pooled Nonresident		20	7	3	0	10	50.0%	7.8	78	

TABLE III-H

MULE DEER HARVEST
BY HERD UNIT
2011

HERD	TYPE	ACTIVE LICS/HTRS	HARVEST BUCK	DOE	FAWN	TOTAL	HUNTER SUCCESS	DAYS/ HARVEST	HUNTER DAYS	LICENSES SOLD (cross hunt incl.)
101 Targhee	General	98	11	0	0	11	11.2%	55.0	605	
Total Hunters		98	11	0	0	11	11.2%	55.0	605	
Resident		55	7	0	0	7	12.7%	39.7	278	
Nonresident		43	4	0	0	4	9.3%	81.8	327	
104 Sublette	D/F	29	0	15	6	21	72.4%	6.3	133	49
	Limited	132	51	0	0	51	38.6%	25.1	1282	152
	General	3767	914	4	0	918	24.4%	25.8	23724	
Total Hunters		3916	965	19	6	990	25.3%	25.4	25139	
Resident		2888	554	17	4	575	19.9%	33.3	19139	
Nonresident		1028	411	2	2	415	40.4%	14.5	6000	
131 Wyoming Range	General	5301	1533	28	0	1561	29.4%	20.1	31370	
Total Hunters		5301	1533	28	0	1561	29.4%	20.1	31370	
Resident		4390	1112	28	0	1140	26.0%	22.6	25784	
Nonresident		911	421	0	0	421	46.2%	13.3	5586	
207 Paintrock	D/F	344	0	227	19	246	71.5%	4.7	1153	483
	General	1713	625	179	11	815	47.6%	9.1	7414	
Total Hunters		1906	625	406	30	1061	55.7%	8.1	8567	
Resident		1107	245	263	15	523	47.2%	9.5	4982	
Nonresident		799	380	143	15	538	67.3%	6.7	3585	
208 Southwest Bighorns	D/F	547	0	336	38	374	68.4%	4.6	1713	741
	Limited	157	100	8	0	108	68.8%	5.4	578	178
	General	1961	839	122	7	968	49.4%	8.7	8412	
Total Hunters		2389	939	466	45	1450	60.7%	7.4	10703	
Resident		1288	431	202	21	654	50.8%	7.2	4718	
Nonresident		1101	508	264	24	796	72.3%	7.5	5985	
209 Basin	D/F	80	0	52	6	58	72.5%	5.4	316	141
	Limited	116	79	0	2	81	69.8%	9.8	797	127
	General	244	84	3	3	90	36.9%	10.4	934	
Total Hunters		401	163	55	11	229	57.1%	8.9	2047	
Resident		300	105	35	9	149	49.7%	10.4	1556	
Nonresident		101	58	20	2	80	79.2%	6.1	491	
210 Greybull River	D/F	594	0	365	63	428	72.1%	5.1	2169	776
	Limited	141	83	0	0	83	58.9%	7.6	630	155
	General	793	292	90	16	398	50.2%	7.8	3116	
Total Hunters		1293	375	455	79	909	70.3%	6.5	5915	
Resident		965	291	285	54	630	65.3%	7.2	4527	
Nonresident		328	84	170	25	279	85.1%	5.0	1388	
211 Shoshone River	D/F	345	0	223	14	237	68.7%	9.3	2214	500
	General	1323	405	259	45	709	53.6%	7.1	5067	
Total Hunters		1534	405	482	59	946	61.7%	7.7	7281	
Resident		1375	359	460	59	878	63.9%	7.8	6860	
Nonresident		159	46	22	0	68	42.8%	6.2	421	
212 Owl Creek/Meeteetse	D/F	136	0	86	11	97	71.3%	4.6	442	284
	Limited	384	232	3	0	235	61.2%	7.0	1655	467
Total Hunters		442	232	89	11	332	75.1%	6.3	2097	
Resident		311	158	46	3	207	66.6%	7.0	1444	
Nonresident		131	74	43	8	125	95.4%	5.2	653	
215 Upper Shoshone	D/F	332	0	171	18	189	56.9%	10.3	1956	450
	General	1656	632	85	4	721	43.5%	11.9	8549	
Total Hunters		1768	632	256	22	910	51.5%	11.5	10505	
Resident		1022	305	149	12	466	45.6%	12.6	5868	
Nonresident		746	327	107	10	444	59.5%	10.4	4637	

TABLE III-H (Continued)

MULE DEER 2011 HARVEST BY HERD UNIT

HERD	TYPE	ACTIVE LICS/HTRS	HARVEST BUCK	HARVEST DOE	HARVEST FAWN	HARVEST TOTAL	HUNTER SUCCESS	DAYS/ HARVEST	HUNTER DAYS	LICENSES SOLD (cross hunt incl.)
216 Clark's Fork	D/F	185	0	116	6	122	65.9%	4.9	600	300
	Limited	51	33	0	0	33	64.7%	9.5	315	51
	General	1454	523	180	14	717	49.3%	9.0	6469	
Total Hunters		1608	556	296	20	872	54.2%	8.5	7384	
Resident		1199	349	268	20	637	53.1%	8.1	5143	
Nonresident		409	207	28	0	235	57.5%	9.5	2241	
319 Powder River	D/F	512	0	385	35	420	82.0%	3.6	1499	1051
	General	3273	1716	35	4	1755	53.6%	7.3	12737	
Total Hunters		3653	1716	420	39	2175	59.5%	6.5	14236	
Resident		1559	454	232	0	686	44.0%	8.0	5489	
Nonresident		2094	1262	188	39	1489	71.1%	5.9	8747	
320 Pumpkin Buttes	D/F	83	0	51	4	55	66.3%	8.1	443	149
	General	970	546	12	0	558	57.5%	6.8	3767	
Total Hunters		1009	546	63	4	613	60.8%	6.9	4210	
Resident		355	121	4	4	129	36.3%	10.8	1393	
Nonresident		654	425	59	0	484	74.0%	5.8	2817	
321 North Bighorn	D/F	703	0	425	26	451	64.2%	6.4	2882	1685
	General	3513	1040	103	12	1155	32.9%	15.0	17378	
Total Hunters		3839	1040	528	38	1606	41.8%	12.6	20260	
Resident		2411	508	266	23	797	33.1%	16.3	12963	
Nonresident		1428	532	262	15	809	56.7%	9.0	7297	
322 Upper Powder River	D/F	117	0	59	10	69	59.0%	5.0	345	200
	General	1312	634	52	4	690	52.6%	7.5	5193	
Total Hunters		1373	634	111	14	759	55.3%	7.3	5538	
Resident		399	92	32	5	129	32.3%	10.5	1355	
Nonresident		974	542	79	9	630	64.7%	6.6	4183	
423 Uinta	D/F	50	0	32	0	32	64.0%	6.0	192	50
	General	2535	805	20	4	829	32.7%	14.7	12226	
Total Hunters		2560	805	52	4	861	33.6%	14.4	12418	
Resident		2226	662	48	4	714	32.1%	15.2	10828	
Nonresident		334	143	4	0	147	44.0%	10.8	1590	
424 South Rock Springs	Limited	439	379	0	0	379	86.3%	6.7	2530	459
Total Hunters		439	379	0	0	379	86.3%	6.7	2530	
Resident		354	315	0	0	315	89.0%	6.4	2028	
Nonresident		85	64	0	0	64	75.3%	7.8	502	
427 Baggs	D/F	24	0	19	0	19	79.2%	9.7	184	26
	Limited	97	64	0	0	64	66.0%	8.1	521	110
	General	2268	808	4	0	812	35.8%	13.2	10730	
Total Hunters		2370	872	23	0	895	37.8%	12.8	11435	
Resident		1526	400	18	0	418	27.4%	17.4	7292	
Nonresident		844	472	5	0	477	56.5%	8.7	4143	
430 Steamboat	D/F	80	0	33	19	52	65.0%	5.8	302	104
	General	1056	172	8	4	184	17.4%	20.6	3785	
Total Hunters		1098	172	41	23	236	21.5%	17.3	4087	
Resident		1015	161	34	22	217	21.4%	17.2	3727	
Nonresident		83	11	7	1	19	22.9%	18.9	360	
534 Goshen Rim	D/F	125	0	58	12	70	56.0%	6.4	451	175
	Limited	44	17	4	0	21	47.7%	6.2	131	51
	General	1673	709	0	0	709	42.4%	8.9	6296	
Total Hunters		1784	726	62	12	800	44.8%	8.6	6878	
Resident		1367	477	35	12	524	38.3%	10.0	5224	
Nonresident		417	249	27	0	276	66.2%	6.0	1654	

TABLE III-H (Continued)

MULE DEER 2011 HARVEST BY HERD UNIT

HERD	TYPE	ACTIVE LICS/HTRS	HARVEST BUCK	HARVEST DOE	HARVEST FAWN	HARVEST TOTAL	HUNTER SUCCESS	DAYS/ HARVEST	HUNTER DAYS	LICENSES SOLD (cross hunt incl.)
537 Laramie Mountains	D/F	137	0	77	17	94	68.6%	5.1	480	262
	Limited	336	165	30	4	199	59.2%	9.4	1878	409
	General	1817	880	19	0	899	49.5%	9.2	8239	
Total Hunters		2225	1045	126	21	1192	53.6%	8.9	10597	
Resident		1570	694	95	12	801	51.0%	9.4	7564	
Nonresident		655	351	31	9	391	59.7%	7.8	3033	
539 Sheep Mountain	General	1827	300	21	7	328	18.0%	26.7	8768	
Total Hunters		1827	300	21	7	328	18.0%	26.7	8768	
Resident		1516	206	21	7	234	15.4%	30.4	7119	
Nonresident		311	94	0	0	94	30.2%	17.5	1649	
540 Shirley Mountain	D/F	13	0	11	1	12	92.3%	1.7	20	25
	General	799	341	0	0	341	42.7%	10.7	3637	
Total Hunters		806	341	11	1	353	43.8%	10.4	3657	
Resident		438	143	11	1	155	35.4%	11.9	1852	
Nonresident		368	198	0	0	198	53.8%	9.1	1805	
541 Platte Valley	D/F	36	0	18	4	22	61.1%	7.1	156	51
	Limited	25	10	0	0	10	40.0%	13.1	131	26
	General	2613	508	0	0	508	19.4%	27.8	14110	
Total Hunters		2654	518	18	4	540	20.3%	26.7	14397	
Resident		1930	303	13	1	317	16.4%	32.0	10145	
Nonresident		724	215	5	3	223	30.8%	19.1	4252	
642 Dubois	D/F	162	0	126	9	135	83.3%	3.3	439	201
	Limited	97	66	2	0	68	70.1%	10.9	742	101
	General	872	144	12	0	156	17.9%	36.7	5725	
Total Hunters		1053	210	140	9	359	34.1%	19.2	6906	
Resident		834	150	93	6	249	29.9%	22.1	5494	
Nonresident		219	60	47	3	110	50.2%	12.8	1412	
643 Project	D/F	650	0	498	65	563	86.6%	4.5	2538	831
	Limited	362	264	16	12	292	80.7%	6.0	1766	406
	General	158	69	16	3	88	55.7%	5.7	498	
Total Hunters		1030	333	530	80	943	91.6%	5.1	4802	
Resident		833	252	420	65	737	88.5%	5.3	3934	
Nonresident		197	81	110	15	206	104.6%	4.2	868	
644 South Wind River	D/F	369	0	248	26	274	74.3%	5.7	1556	494
	General	1692	553	0	0	553	32.7%	11.6	6420	
Total Hunters		1889	553	248	26	827	43.8%	9.6	7976	
Resident		1593	458	176	16	650	40.8%	10.4	6737	
Nonresident		296	95	72	10	177	59.8%	7.0	1239	
646 Sweetwater	D/F	368	0	281	29	310	84.2%	2.9	896	536
	General	1201	515	0	0	515	42.9%	8.6	4447	
Total Hunters		1442	515	281	29	825	57.2%	6.5	5343	
Resident		996	314	127	13	454	45.6%	7.7	3494	
Nonresident		446	201	154	16	371	83.2%	5.0	1849	
647 Ferris	Limited	138	114	0	0	114	82.6%	6.6	754	155
Total Hunters		138	114	0	0	114	82.6%	6.6	754	
Resident		109	90	0	0	90	82.6%	6.4	579	
Nonresident		29	24	0	0	24	82.8%	7.3	175	
648 Beaver Rim	Limited	122	101	0	0	101	82.8%	9.1	917	125
Total Hunters		122	101	0	0	101	82.8%	9.1	917	
Resident		97	77	0	0	77	79.4%	10.0	768	
Nonresident		25	24	0	0	24	96.0%	6.2	149	
650 Chain Lakes	General	169	53	0	0	53	31.4%	13.3	707	
Total Hunters		169	53	0	0	53	31.4%	13.3	707	
Resident		136	38	0	0	38	27.9%	15.6	591	
Nonresident		33	15	0	0	15	45.5%	7.7	116	

TABLE III-H (Continued)

MULE DEER 2011 HARVEST BY HERD UNIT

HERD	TYPE	ACTIVE LICS/HTRS	HARVEST BUCK	HARVEST DOE	HARVEST FAWN	HARVEST TOTAL	HUNTER SUCCESS	DAYS/ HARVEST	HUNTER DAYS	LICENSES SOLD (cross hunt incl.)
740 Cheyenne River	D/F	123	0	72	17	89	72.4%	4.5	401	201
	General	2626	1237	147	16	1400	53.3%	7.6	10680	
Total Hunters		2688	1237	219	33	1489	55.4%	7.4	11081	
Resident		1014	359	103	19	481	47.4%	7.9	3810	
Nonresident		1674	878	116	14	1008	60.2%	7.2	7271	
751 Black Hills	D/F	255	0	99	23	122	47.8%	5.2	632	522
	General	3615	1128	109	20	1257	34.8%	8.7	10924	
Total Hunters		3746	1128	208	43	1379	36.8%	8.4	11556	
Resident		1710	384	70	19	473	27.7%	13.0	6153	
Nonresident		2036	744	138	24	906	44.5%	6.0	5403	
755 North Converse	D/F	194	0	128	22	150	77.3%	4.7	712	201
	Limited	712	433	31	41	505	70.9%	5.3	2683	795
Total Hunters		847	433	159	63	655	77.3%	5.2	3395	
Resident		273	84	65	36	185	67.8%	7.1	1312	
Nonresident		574	349	94	27	470	81.9%	4.4	2083	
756 South Converse	General	938	303	0	0	303	32.3%	12.1	3676	
Total Hunters		938	303	0	0	303	32.3%	12.1	3676	
Resident		590	131	0	0	131	22.2%	16.9	2218	
Nonresident		348	172	0	0	172	49.4%	8.5	1458	
757 Bates Hole/Hat Six	General	1034	316	0	0	316	30.6%	10.9	3460	
Total Hunters		1034	316	0	0	316	30.6%	10.9	3460	
Resident		692	145	0	0	145	21.0%	15.2	2200	
Nonresident		342	171	0	0	171	50.0%	7.4	1260	
758 Rattlesnake	D/F	72	0	35	2	37	51.4%	7.8	287	100
	Limited	169	138	3	0	141	83.4%	5.2	728	180
	General	322	123	0	0	123	38.2%	8.3	1027	
Total Hunters		544	261	38	2	301	55.3%	6.8	2042	
Resident		457	220	25	2	247	54.0%	7.1	1759	
Nonresident		87	41	13	0	54	62.1%	5.2	283	
759 North Natrona	D/F	100	0	58	2	60	60.0%	7.6	454	150
	Limited	312	218	0	0	218	69.9%	7.2	1575	352
Total Hunters		381	218	58	2	278	73.0%	7.3	2029	
Resident		295	161	53	2	216	73.2%	7.6	1651	
Nonresident		86	57	5	0	62	72.1%	6.1	378	

TABLE IV-A

MULE DEER

HARVEST BY HARVEST TOOL

BY HUNT AREA

2011

AREA		HARVEST			
		BUCK	DOE	FAWN	TOTAL
1 Crook					
Total	Archery	15	0	4	19
	Firearm	302	60	9	371
	Muzzleloader	0	4	0	4
Resident	Archery	0	0	4	4
	Firearm	85	21	4	110
	Muzzleloader	0	4	0	4
Nonresident	Archery	15	0	0	15
	Firearm	217	39	5	261
	Muzzleloader	0	0	0	0
2 Bearlodge					
Total	Archery	0	0	0	0
	Firearm	329	33	6	368
	Muzzleloader	4	0	0	4
Resident	Archery	0	0	0	0
	Firearm	71	8	4	83
	Muzzleloader	0	0	0	0
Nonresident	Archery	0	0	0	0
	Firearm	258	25	2	285
	Muzzleloader	4	0	0	4
3 Keyhole					
Total	Archery	4	0	0	4
	Firearm	130	15	2	147
	Muzzleloader	0	0	0	0
Resident	Archery	0	0	0	0
	Firearm	63	4	0	67
	Muzzleloader	0	0	0	0
Nonresident	Archery	4	0	0	4
	Firearm	67	11	2	80
	Muzzleloader	0	0	0	0
4 Sand Creek					
Total	Archery	10	0	0	10
	Firearm	55	26	8	89
	Muzzleloader	0	0	0	0
Resident	Archery	3	0	0	3
	Firearm	25	4	3	32
	Muzzleloader	0	0	0	0
Nonresident	Archery	7	0	0	7
	Firearm	30	22	5	57
	Muzzleloader	0	0	0	0
5 Inyan Kara					
Total	Archery	8	6	0	14
	Firearm	104	28	10	142
	Muzzleloader	0	0	0	0
Resident	Archery	4	0	0	4
	Firearm	48	11	4	63
	Muzzleloader	0	0	0	0
Nonresident	Archery	4	6	0	10
	Firearm	56	17	6	79
	Muzzleloader	0	0	0	0

TABLE IV-A (Continued)

MULE DEER 2011 HARVEST BY HARVEST TOOL BY HUNT AREA

AREA			HARVEST			
			BUCK	DOE	FAWN	TOTAL
6 Skull Creek						
	Total	Archery	9	4	0	13
		Firearm	158	32	4	194
		Muzzleloader	0	0	0	0
	Resident	Archery	9	4	0	13
		Firearm	76	14	0	90
		Muzzleloader	0	0	0	0
	Nonresident	Archery	0	0	0	0
		Firearm	82	18	4	104
		Muzzleloader	0	0	0	0
7 South Osage						
	Total	Archery	4	0	0	4
		Firearm	55	8	4	67
		Muzzleloader	0	0	0	0
	Resident	Archery	0	0	0	0
		Firearm	22	0	4	26
		Muzzleloader	0	0	0	0
	Nonresident	Archery	4	0	0	4
		Firearm	33	8	0	41
		Muzzleloader	0	0	0	0
8 Upton-Four Horse						
	Total	Archery	0	0	0	0
		Firearm	52	16	2	70
		Muzzleloader	6	0	0	6
	Resident	Archery	0	0	0	0
		Firearm	15	5	0	20
		Muzzleloader	6	0	0	6
	Nonresident	Archery	0	0	0	0
		Firearm	37	11	2	50
		Muzzleloader	0	0	0	0
9 Blacktail Creek						
	Total	Archery	4	0	0	4
		Firearm	82	12	4	98
		Muzzleloader	0	0	0	0
	Resident	Archery	4	0	0	4
		Firearm	8	4	0	12
		Muzzleloader	0	0	0	0
	Nonresident	Archery	0	0	0	0
		Firearm	74	8	4	86
		Muzzleloader	0	0	0	0
10 Rochelle Hills						
	Total	Archery	27	0	0	27
		Firearm	141	0	0	141
		Muzzleloader	0	0	0	0
	Resident	Archery	7	0	0	7
		Firearm	30	0	0	30
		Muzzleloader	0	0	0	0
	Nonresident	Archery	20	0	0	20
		Firearm	111	0	0	111
		Muzzleloader	0	0	0	0
11 Mule Creek						
	Total	Archery	0	0	0	0
		Firearm	171	28	0	199
		Muzzleloader	4	0	0	4
	Resident	Archery	0	0	0	0
		Firearm	40	12	0	52
		Muzzleloader	0	0	0	0
	Nonresident	Archery	0	0	0	0
		Firearm	131	16	0	147
		Muzzleloader	4	0	0	4

TABLE IV-A (Continued)

MULE DEER 2011 HARVEST BY HARVEST TOOL BY HUNT AREA

AREA			HARVEST			
			BUCK	DOE	FAWN	TOTAL
12 Hat Creek						
	Total	Archery	0	0	0	0
		Firearm	119	47	10	176
		Muzzleloader	0	0	0	0
	Resident	Archery	0	0	0	0
		Firearm	41	22	6	69
		Muzzleloader	0	0	0	0
	Nonresident	Archery	0	0	0	0
		Firearm	78	25	4	107
		Muzzleloader	0	0	0	0
13 Lusk						
	Total	Archery	4	8	0	12
		Firearm	216	55	13	284
		Muzzleloader	0	0	0	0
	Resident	Archery	4	8	0	12
		Firearm	56	35	9	100
		Muzzleloader	0	0	0	0
	Nonresident	Archery	0	0	0	0
		Firearm	160	20	4	184
		Muzzleloader	0	0	0	0
14 Twenty Mile						
	Total	Archery	8	0	0	8
		Firearm	197	40	0	237
		Muzzleloader	0	0	0	0
	Resident	Archery	0	0	0	0
		Firearm	49	15	0	64
		Muzzleloader	0	0	0	0
	Nonresident	Archery	8	0	0	8
		Firearm	148	25	0	173
		Muzzleloader	0	0	0	0
15 South Keeline						
	Total	Archery	15	0	0	15
		Firearm	82	7	2	91
		Muzzleloader	0	0	0	0
	Resident	Archery	7	0	0	7
		Firearm	45	3	2	50
		Muzzleloader	0	0	0	0
	Nonresident	Archery	8	0	0	8
		Firearm	37	4	0	41
		Muzzleloader	0	0	0	0
16 Meadowdale/Jay Em						
	Total	Archery	7	2	0	9
		Firearm	249	28	2	279
		Muzzleloader	0	2	0	2
	Resident	Archery	7	2	0	9
		Firearm	175	15	2	192
		Muzzleloader	0	2	0	2
	Nonresident	Archery	0	0	0	0
		Firearm	74	13	0	87
		Muzzleloader	0	0	0	0
17 Northwest Gillette						
	Total	Archery	12	0	0	12
		Firearm	449	4	0	453
		Muzzleloader	0	0	0	0
	Resident	Archery	4	0	0	4
		Firearm	97	2	0	99
		Muzzleloader	0	0	0	0
	Nonresident	Archery	8	0	0	8
		Firearm	352	2	0	354
		Muzzleloader	0	0	0	0

TABLE IV-A (Continued)

MULE DEER 2011 HARVEST BY HARVEST TOOL BY HUNT AREA

AREA		HARVEST			
		BUCK	DOE	FAWN	TOTAL
18 Campbell					
Total	Archery	8	0	0	8
	Firearm	342	22	0	364
	Muzzleloader	0	2	0	2
Resident	Archery	4	0	0	4
	Firearm	75	4	0	79
	Muzzleloader	0	0	0	0
Nonresident	Archery	4	0	0	4
	Firearm	267	18	0	285
	Muzzleloader	0	2	0	2
19 Pumpkin Buttes					
Total	Archery	12	5	0	17
	Firearm	199	11	4	214
	Muzzleloader	0	0	0	0
Resident	Archery	8	0	0	8
	Firearm	65	0	4	69
	Muzzleloader	0	0	0	0
Nonresident	Archery	4	5	0	9
	Firearm	134	11	0	145
	Muzzleloader	0	0	0	0
20 Clarkelen					
Total	Archery	4	0	0	4
	Firearm	44	2	0	46
	Muzzleloader	0	0	0	0
Resident	Archery	0	0	0	0
	Firearm	12	0	0	12
	Muzzleloader	0	0	0	0
Nonresident	Archery	4	0	0	4
	Firearm	32	2	0	34
	Muzzleloader	0	0	0	0
21 Thunder Basin					
Total	Archery	20	0	0	20
	Firearm	127	5	0	132
	Muzzleloader	0	0	0	0
Resident	Archery	12	0	0	12
	Firearm	65	2	0	67
	Muzzleloader	0	0	0	0
Nonresident	Archery	8	0	0	8
	Firearm	62	3	0	65
	Muzzleloader	0	0	0	0
22 Douglas					
Total	Archery	40	11	0	51
	Firearm	393	148	63	604
	Muzzleloader	0	0	0	0
Resident	Archery	21	8	0	29
	Firearm	63	57	36	156
	Muzzleloader	0	0	0	0
Nonresident	Archery	19	3	0	22
	Firearm	330	91	27	448
	Muzzleloader	0	0	0	0
23 Clearmont					
Total	Archery	31	0	9	40
	Firearm	565	362	26	953
	Muzzleloader	14	9	0	23
Resident	Archery	15	0	0	15
	Firearm	172	218	0	390
	Muzzleloader	10	0	0	10
Nonresident	Archery	16	0	9	25
	Firearm	393	144	26	563
	Muzzleloader	4	9	0	13

TABLE IV-A (Continued)

MULE DEER 2011 HARVEST BY HARVEST TOOL BY HUNT AREA

AREA			HARVEST			
			BUCK	DOE	FAWN	TOTAL
24 Sheridan						
	Total	Archery	26	37	4	67
		Firearm	318	209	14	541
		Muzzleloader	0	5	0	5
	Resident	Archery	18	33	4	55
		Firearm	169	114	9	292
		Muzzleloader	0	5	0	5
	Nonresident	Archery	8	4	0	12
		Firearm	149	95	5	249
		Muzzleloader	0	0	0	0
25 Tongue-Goose						
	Total	Archery	59	29	0	88
		Firearm	77	7	2	86
		Muzzleloader	0	0	0	0
	Resident	Archery	13	14	0	27
		Firearm	40	3	0	43
		Muzzleloader	0	0	0	0
	Nonresident	Archery	46	15	0	61
		Firearm	37	4	2	43
		Muzzleloader	0	0	0	0
26 Ucross						
	Total	Archery	24	0	0	24
		Firearm	267	17	4	288
		Muzzleloader	4	4	0	8
	Resident	Archery	12	0	0	12
		Firearm	65	4	0	69
		Muzzleloader	0	4	0	4
	Nonresident	Archery	12	0	0	12
		Firearm	202	13	4	219
		Muzzleloader	4	0	0	4
27 Buffalo						
	Total	Archery	8	0	0	8
		Firearm	120	32	2	154
		Muzzleloader	0	0	0	0
	Resident	Archery	8	0	0	8
		Firearm	54	22	2	78
		Muzzleloader	0	0	0	0
	Nonresident	Archery	0	0	0	0
		Firearm	66	10	0	76
		Muzzleloader	0	0	0	0
28 Hunter Mesa						
	Total	Archery	30	0	0	30
		Firearm	98	0	0	98
		Muzzleloader	0	0	0	0
	Resident	Archery	18	0	0	18
		Firearm	36	0	0	36
		Muzzleloader	0	0	0	0
	Nonresident	Archery	12	0	0	12
		Firearm	62	0	0	62
		Muzzleloader	0	0	0	0
29 Johnson						
	Total	Archery	8	3	0	11
		Firearm	247	42	0	289
		Muzzleloader	0	0	0	0
	Resident	Archery	0	0	0	0
		Firearm	24	4	0	28
		Muzzleloader	0	0	0	0
	Nonresident	Archery	8	3	0	11
		Firearm	223	38	0	261
		Muzzleloader	0	0	0	0

TABLE IV-A (Continued)

MULE DEER 2011 HARVEST BY HARVEST TOOL BY HUNT AREA

AREA		HARVEST			
		BUCK	DOE	FAWN	TOTAL
30 Upper Powder River					
Total	Archery	4	0	0	4
	Firearm	134	26	4	164
	Muzzleloader	0	0	0	0
Resident	Archery	0	0	0	0
	Firearm	22	14	0	36
	Muzzleloader	0	0	0	0
Nonresident	Archery	4	0	0	4
	Firearm	112	12	4	128
	Muzzleloader	0	0	0	0
31 Salt Creek					
Total	Archery	0	0	0	0
	Firearm	32	0	0	32
	Muzzleloader	0	0	0	0
Resident	Archery	0	0	0	0
	Firearm	12	0	0	12
	Muzzleloader	0	0	0	0
Nonresident	Archery	0	0	0	0
	Firearm	20	0	0	20
	Muzzleloader	0	0	0	0
32 Beartrap Creek					
Total	Archery	0	0	0	0
	Firearm	37	4	4	45
	Muzzleloader	0	0	0	0
Resident	Archery	0	0	0	0
	Firearm	8	0	4	12
	Muzzleloader	0	0	0	0
Nonresident	Archery	0	0	0	0
	Firearm	29	4	0	33
	Muzzleloader	0	0	0	0
33 Red Fork					
Total	Archery	0	0	0	0
	Firearm	265	81	6	352
	Muzzleloader	0	0	0	0
Resident	Archery	0	0	0	0
	Firearm	42	18	1	61
	Muzzleloader	0	0	0	0
Nonresident	Archery	0	0	0	0
	Firearm	223	63	5	291
	Muzzleloader	0	0	0	0
34 Natrona					
Total	Archery	14	5	0	19
	Firearm	204	53	2	259
	Muzzleloader	0	0	0	0
Resident	Archery	14	5	0	19
	Firearm	147	48	2	197
	Muzzleloader	0	0	0	0
Nonresident	Archery	0	0	0	0
	Firearm	57	5	0	62
	Muzzleloader	0	0	0	0
35 Upper Nowood					
Total	Archery	4	0	0	4
	Firearm	28	7	0	35
	Muzzleloader	0	0	0	0
Resident	Archery	4	0	0	4
	Firearm	8	7	0	15
	Muzzleloader	0	0	0	0
Nonresident	Archery	0	0	0	0
	Firearm	20	0	0	20
	Muzzleloader	0	0	0	0

TABLE IV-A (Continued)

MULE DEER 2011 HARVEST BY HARVEST TOOL BY HUNT AREA

AREA			HARVEST			
			BUCK	DOE	FAWN	TOTAL
36 Badwater						
	Total	Archery	0	0	0	0
		Firearm	214	0	0	214
		Muzzleloader	4	0	0	4
	Resident	Archery	0	0	0	0
		Firearm	148	0	0	148
		Muzzleloader	4	0	0	4
	Nonresident	Archery	0	0	0	0
		Firearm	66	0	0	66
		Muzzleloader	0	0	0	0
37 Copper Mountain						
	Total	Archery	3	2	0	5
		Firearm	97	119	16	232
		Muzzleloader	0	0	0	0
	Resident	Archery	3	2	0	5
		Firearm	67	77	7	151
		Muzzleloader	0	0	0	0
	Nonresident	Archery	0	0	0	0
		Firearm	30	42	9	81
		Muzzleloader	0	0	0	0
39 Bates Creek						
	Total	Archery	0	0	0	0
		Firearm	109	18	2	129
		Muzzleloader	0	0	0	0
	Resident	Archery	0	0	0	0
		Firearm	35	2	2	39
		Muzzleloader	0	0	0	0
	Nonresident	Archery	0	0	0	0
		Firearm	74	16	0	90
		Muzzleloader	0	0	0	0
40 Buffalo Creek						
	Total	Archery	6	0	0	6
		Firearm	123	86	0	209
		Muzzleloader	0	0	0	0
	Resident	Archery	0	0	0	0
		Firearm	20	17	0	37
		Muzzleloader	0	0	0	0
	Nonresident	Archery	6	0	0	6
		Firearm	103	69	0	172
		Muzzleloader	0	0	0	0
41 Sand Creek						
	Total	Archery	7	0	0	7
		Firearm	153	126	20	299
		Muzzleloader	0	0	0	0
	Resident	Archery	3	0	0	3
		Firearm	61	62	11	134
		Muzzleloader	0	0	0	0
	Nonresident	Archery	4	0	0	4
		Firearm	92	64	9	165
		Muzzleloader	0	0	0	0
42 Otter Creek						
	Total	Archery	7	8	2	17
		Firearm	211	153	15	379
		Muzzleloader	0	0	0	0
	Resident	Archery	4	0	0	4
		Firearm	54	44	6	104
		Muzzleloader	0	0	0	0
	Nonresident	Archery	3	8	2	13
		Firearm	157	109	9	275
		Muzzleloader	0	0	0	0

TABLE IV-A (Continued)

MULE DEER 2011 HARVEST BY HARVEST TOOL BY HUNT AREA

AREA		HARVEST			
		BUCK	DOE	FAWN	TOTAL
43 Leigh Creek					
Total	Archery	0	0	0	0
	Firearm	17	0	0	17
	Muzzleloader	0	0	0	0
Resident	Archery	0	0	0	0
	Firearm	8	0	0	8
	Muzzleloader	0	0	0	0
Nonresident	Archery	0	0	0	0
	Firearm	9	0	0	9
	Muzzleloader	0	0	0	0
44 Brokenback Creek					
Total	Archery	0	0	0	0
	Firearm	42	34	0	76
	Muzzleloader	0	0	0	0
Resident	Archery	0	0	0	0
	Firearm	22	34	0	56
	Muzzleloader	0	0	0	0
Nonresident	Archery	0	0	0	0
	Firearm	20	0	0	20
	Muzzleloader	0	0	0	0
45 Paint Rock Creek					
Total	Archery	7	0	0	7
	Firearm	99	47	0	146
	Muzzleloader	0	0	0	0
Resident	Archery	3	0	0	3
	Firearm	35	37	0	72
	Muzzleloader	0	0	0	0
Nonresident	Archery	4	0	0	4
	Firearm	64	10	0	74
	Muzzleloader	0	0	0	0
46 Cloud Peak					
Total	Archery	10	15	0	25
	Firearm	47	19	0	66
	Muzzleloader	0	0	0	0
Resident	Archery	6	15	0	21
	Firearm	19	15	0	34
	Muzzleloader	0	0	0	0
Nonresident	Archery	4	0	0	4
	Firearm	28	4	0	32
	Muzzleloader	0	0	0	0
47 Manderson					
Total	Archery	12	7	0	19
	Firearm	134	107	0	241
	Muzzleloader	0	0	0	0
Resident	Archery	0	7	0	7
	Firearm	50	63	0	113
	Muzzleloader	0	0	0	0
Nonresident	Archery	12	0	0	12
	Firearm	84	44	0	128
	Muzzleloader	0	0	0	0
49 Trapper Creek					
Total	Archery	0	0	0	0
	Firearm	114	51	10	175
	Muzzleloader	0	0	0	0
Resident	Archery	0	0	0	0
	Firearm	46	30	4	80
	Muzzleloader	0	0	0	0
Nonresident	Archery	0	0	0	0
	Firearm	68	21	6	95
	Muzzleloader	0	0	0	0

TABLE IV-A (Continued)

MULE DEER 2011 HARVEST BY HARVEST TOOL BY HUNT AREA

AREA		HARVEST			
		BUCK	DOE	FAWN	TOTAL
50 Upper Shell-Beaver Creek					
Total	Archery	0	0	0	0
	Firearm	38	8	0	46
	Muzzleloader	0	0	0	0
Resident	Archery	0	0	0	0
	Firearm	6	4	0	10
	Muzzleloader	0	0	0	0
Nonresident	Archery	0	0	0	0
	Firearm	32	4	0	36
	Muzzleloader	0	0	0	0
51 Beaver Creek					
Total	Archery	4	8	0	12
	Firearm	145	139	12	296
	Muzzleloader	0	0	0	0
Resident	Archery	4	0	0	4
	Firearm	53	37	4	94
	Muzzleloader	0	0	0	0
Nonresident	Archery	0	8	0	8
	Firearm	92	102	8	202
	Muzzleloader	0	0	0	0
52 Crystal Creek					
Total	Archery	0	0	0	0
	Firearm	52	34	4	90
	Muzzleloader	0	0	0	0
Resident	Archery	0	0	0	0
	Firearm	40	22	4	66
	Muzzleloader	0	0	0	0
Nonresident	Archery	0	0	0	0
	Firearm	12	12	0	24
	Muzzleloader	0	0	0	0
53 Devils Canyon					
Total	Archery	7	0	0	7
	Firearm	58	20	0	78
	Muzzleloader	0	0	0	0
Resident	Archery	7	0	0	7
	Firearm	42	12	0	54
	Muzzleloader	0	0	0	0
Nonresident	Archery	0	0	0	0
	Firearm	16	8	0	24
	Muzzleloader	0	0	0	0
55 Rock Eagle					
Total	Archery	8	0	0	8
	Firearm	187	12	2	201
	Muzzleloader	7	0	0	7
Resident	Archery	4	0	0	4
	Firearm	113	10	2	125
	Muzzleloader	7	0	0	7
Nonresident	Archery	4	0	0	4
	Firearm	74	2	0	76
	Muzzleloader	0	0	0	0
57 Southeast					
Total	Archery	7	3	0	10
	Firearm	164	8	6	178
	Muzzleloader	0	0	0	0
Resident	Archery	0	0	0	0
	Firearm	119	3	6	128
	Muzzleloader	0	0	0	0
Nonresident	Archery	7	3	0	10
	Firearm	45	5	0	50
	Muzzleloader	0	0	0	0

TABLE IV-A (Continued)

MULE DEER 2011 HARVEST BY HARVEST TOOL BY HUNT AREA

AREA		HARVEST			
		BUCK	DOE	FAWN	TOTAL
59 Little Bear					
Total	Archery	0	0	0	0
	Firearm	54	4	0	58
	Muzzleloader	0	0	0	0
Resident	Archery	0	0	0	0
	Firearm	39	0	0	39
	Muzzleloader	0	0	0	0
Nonresident	Archery	0	0	0	0
	Firearm	15	4	0	19
	Muzzleloader	0	0	0	0
60 Pole Mountain					
Total	Archery	2	16	6	24
	Firearm	102	30	0	132
	Muzzleloader	0	0	0	0
Resident	Archery	2	16	6	24
	Firearm	65	30	0	95
	Muzzleloader	0	0	0	0
Nonresident	Archery	0	0	0	0
	Firearm	37	0	0	37
	Muzzleloader	0	0	0	0
61 Harriman					
Total	Archery	6	0	0	6
	Firearm	51	21	7	79
	Muzzleloader	0	0	0	0
Resident	Archery	6	0	0	6
	Firearm	40	21	7	68
	Muzzleloader	0	0	0	0
Nonresident	Archery	0	0	0	0
	Firearm	11	0	0	11
	Muzzleloader	0	0	0	0
62 Iron Mountain					
Total	Archery	4	0	0	4
	Firearm	55	3	3	61
	Muzzleloader	0	0	0	0
Resident	Archery	0	0	0	0
	Firearm	33	0	0	33
	Muzzleloader	0	0	0	0
Nonresident	Archery	4	0	0	4
	Firearm	22	3	3	28
	Muzzleloader	0	0	0	0
63 Richeau					
Total	Archery	4	4	0	8
	Firearm	155	14	3	172
	Muzzleloader	0	0	0	0
Resident	Archery	0	4	0	4
	Firearm	91	11	0	102
	Muzzleloader	0	0	0	0
Nonresident	Archery	4	0	0	4
	Firearm	64	3	3	70
	Muzzleloader	0	0	0	0
64 Laramie Peak					
Total	Archery	6	3	0	9
	Firearm	607	52	9	668
	Muzzleloader	0	0	0	0
Resident	Archery	4	0	0	4
	Firearm	426	34	6	466
	Muzzleloader	0	0	0	0
Nonresident	Archery	2	3	0	5
	Firearm	181	18	3	202
	Muzzleloader	0	0	0	0

TABLE IV-A (Continued)

MULE DEER 2011 HARVEST BY HARVEST TOOL BY HUNT AREA

AREA		HARVEST			
		BUCK	DOE	FAWN	TOTAL
65 South Converse					
Total	Archery	11	0	0	11
	Firearm	292	0	0	292
	Muzzleloader	0	0	0	0
Resident	Archery	4	0	0	4
	Firearm	127	0	0	127
	Muzzleloader	0	0	0	0
Nonresident	Archery	7	0	0	7
	Firearm	165	0	0	165
	Muzzleloader	0	0	0	0
66 Bates Hole-Hat Six					
Total	Archery	11	0	0	11
	Firearm	300	0	0	300
	Muzzleloader	5	0	0	5
Resident	Archery	11	0	0	11
	Firearm	129	0	0	129
	Muzzleloader	5	0	0	5
Nonresident	Archery	0	0	0	0
	Firearm	171	0	0	171
	Muzzleloader	0	0	0	0
70 Shirley Mountain					
Total	Archery	19	0	0	19
	Firearm	322	11	1	334
	Muzzleloader	0	0	0	0
Resident	Archery	19	0	0	19
	Firearm	124	11	1	136
	Muzzleloader	0	0	0	0
Nonresident	Archery	0	0	0	0
	Firearm	198	0	0	198
	Muzzleloader	0	0	0	0
73 Boswell					
Total	Archery	0	0	0	0
	Firearm	56	0	0	56
	Muzzleloader	0	0	0	0
Resident	Archery	0	0	0	0
	Firearm	34	0	0	34
	Muzzleloader	0	0	0	0
Nonresident	Archery	0	0	0	0
	Firearm	22	0	0	22
	Muzzleloader	0	0	0	0
74 Kyle					
Total	Archery	0	0	0	0
	Firearm	54	0	0	54
	Muzzleloader	0	0	0	0
Resident	Archery	0	0	0	0
	Firearm	41	0	0	41
	Muzzleloader	0	0	0	0
Nonresident	Archery	0	0	0	0
	Firearm	13	0	0	13
	Muzzleloader	0	0	0	0
75 Four Mile					
Total	Archery	6	0	0	6
	Firearm	75	0	0	75
	Muzzleloader	0	0	0	0
Resident	Archery	6	0	0	6
	Firearm	48	0	0	48
	Muzzleloader	0	0	0	0
Nonresident	Archery	0	0	0	0
	Firearm	27	0	0	27
	Muzzleloader	0	0	0	0

TABLE IV-A (Continued)

MULE DEER 2011 HARVEST BY HARVEST TOOL BY HUNT AREA

AREA		HARVEST			
		BUCK	DOE	FAWN	TOTAL
76 Sheep Mountain					
Total	Archery	11	0	0	11
	Firearm	69	0	0	69
	Muzzleloader	0	0	0	0
Resident	Archery	11	0	0	11
	Firearm	39	0	0	39
	Muzzleloader	0	0	0	0
Nonresident	Archery	0	0	0	0
	Firearm	30	0	0	30
	Muzzleloader	0	0	0	0
77 Boulder Ridge					
Total	Archery	3	0	0	3
	Firearm	25	0	0	25
	Muzzleloader	0	0	0	0
Resident	Archery	0	0	0	0
	Firearm	15	0	0	15
	Muzzleloader	0	0	0	0
Nonresident	Archery	3	0	0	3
	Firearm	10	0	0	10
	Muzzleloader	0	0	0	0
78 French Creek					
Total	Archery	7	0	0	7
	Firearm	129	3	0	132
	Muzzleloader	0	0	0	0
Resident	Archery	7	0	0	7
	Firearm	95	2	0	97
	Muzzleloader	0	0	0	0
Nonresident	Archery	0	0	0	0
	Firearm	34	1	0	35
	Muzzleloader	0	0	0	0
79 Kennaday Peak					
Total	Archery	15	0	0	15
	Firearm	137	2	0	139
	Muzzleloader	0	0	0	0
Resident	Archery	15	0	0	15
	Firearm	50	2	0	52
	Muzzleloader	0	0	0	0
Nonresident	Archery	0	0	0	0
	Firearm	87	0	0	87
	Muzzleloader	0	0	0	0
80 Spring Creek					
Total	Archery	4	0	0	4
	Firearm	72	6	0	78
	Muzzleloader	0	0	0	0
Resident	Archery	4	0	0	4
	Firearm	25	6	0	31
	Muzzleloader	0	0	0	0
Nonresident	Archery	0	0	0	0
	Firearm	47	0	0	47
	Muzzleloader	0	0	0	0
81 Blackhall					
Total	Archery	7	0	0	7
	Firearm	79	7	4	90
	Muzzleloader	0	0	0	0
Resident	Archery	7	0	0	7
	Firearm	52	3	1	56
	Muzzleloader	0	0	0	0
Nonresident	Archery	0	0	0	0
	Firearm	27	4	3	34
	Muzzleloader	0	0	0	0

TABLE IV-A (Continued)

MULE DEER 2011 HARVEST BY HARVEST TOOL BY HUNT AREA

AREA		HARVEST			
		BUCK	DOE	FAWN	TOTAL
82 Baggs					
Total	Archery	15	0	0	15
	Firearm	723	23	0	746
	Muzzleloader	0	0	0	0
Resident	Archery	11	0	0	11
	Firearm	320	18	0	338
	Muzzleloader	0	0	0	0
Nonresident	Archery	4	0	0	4
	Firearm	403	5	0	408
	Muzzleloader	0	0	0	0
83 Bolten Rim					
Total	Archery	0	0	0	0
	Firearm	15	0	0	15
	Muzzleloader	0	0	0	0
Resident	Archery	0	0	0	0
	Firearm	8	0	0	8
	Muzzleloader	0	0	0	0
Nonresident	Archery	0	0	0	0
	Firearm	7	0	0	7
	Muzzleloader	0	0	0	0
84 Atlantic Rim					
Total	Archery	2	0	0	2
	Firearm	54	0	0	54
	Muzzleloader	0	0	0	0
Resident	Archery	0	0	0	0
	Firearm	40	0	0	40
	Muzzleloader	0	0	0	0
Nonresident	Archery	2	0	0	2
	Firearm	14	0	0	14
	Muzzleloader	0	0	0	0
87 Ferris					
Total	Archery	0	0	0	0
	Firearm	112	0	0	112
	Muzzleloader	2	0	0	2
Resident	Archery	0	0	0	0
	Firearm	88	0	0	88
	Muzzleloader	2	0	0	2
Nonresident	Archery	0	0	0	0
	Firearm	24	0	0	24
	Muzzleloader	0	0	0	0
88 Kendrick					
Total	Archery	7	3	0	10
	Firearm	116	32	2	150
	Muzzleloader	0	0	0	0
Resident	Archery	0	0	0	0
	Firearm	112	22	2	136
	Muzzleloader	0	0	0	0
Nonresident	Archery	7	3	0	10
	Firearm	4	10	0	14
	Muzzleloader	0	0	0	0
89 Rattlesnake					
Total	Archery	2	0	0	2
	Firearm	136	3	0	139
	Muzzleloader	0	0	0	0
Resident	Archery	0	0	0	0
	Firearm	108	3	0	111
	Muzzleloader	0	0	0	0
Nonresident	Archery	2	0	0	2
	Firearm	28	0	0	28
	Muzzleloader	0	0	0	0

TABLE IV-A (Continued)

MULE DEER 2011 HARVEST BY HARVEST TOOL BY HUNT AREA

AREA			HARVEST			
			BUCK	DOE	FAWN	TOTAL
90 Muskrat						
	Total	Archery	0	0	0	0
		Firearm	101	0	0	101
		Muzzleloader	0	0	0	0
	Resident	Archery	0	0	0	0
		Firearm	77	0	0	77
		Muzzleloader	0	0	0	0
	Nonresident	Archery	0	0	0	0
		Firearm	24	0	0	24
		Muzzleloader	0	0	0	0
92 South Wind River						
	Total	Archery	24	8	9	41
		Firearm	309	142	12	463
		Muzzleloader	0	0	0	0
	Resident	Archery	24	8	9	41
		Firearm	243	98	4	345
		Muzzleloader	0	0	0	0
	Nonresident	Archery	0	0	0	0
		Firearm	66	44	8	118
		Muzzleloader	0	0	0	0
94 Twin Creek						
	Total	Archery	0	0	0	0
		Firearm	115	16	3	134
		Muzzleloader	0	0	0	0
	Resident	Archery	0	0	0	0
		Firearm	97	14	3	114
		Muzzleloader	0	0	0	0
	Nonresident	Archery	0	0	0	0
		Firearm	18	2	0	20
		Muzzleloader	0	0	0	0
96 Green Mountain						
	Total	Archery	4	0	0	4
		Firearm	256	124	25	405
		Muzzleloader	4	4	0	8
	Resident	Archery	4	0	0	4
		Firearm	158	43	13	214
		Muzzleloader	0	0	0	0
	Nonresident	Archery	0	0	0	0
		Firearm	98	81	12	191
		Muzzleloader	4	4	0	8
97 Sweetwater Rocks						
	Total	Archery	0	0	0	0
		Firearm	247	153	4	404
		Muzzleloader	4	0	0	4
	Resident	Archery	0	0	0	0
		Firearm	148	84	0	232
		Muzzleloader	4	0	0	4
	Nonresident	Archery	0	0	0	0
		Firearm	99	69	4	172
		Muzzleloader	0	0	0	0
98 Chain Lakes						
	Total	Archery	0	0	0	0
		Firearm	22	0	0	22
		Muzzleloader	31	0	0	31
	Resident	Archery	0	0	0	0
		Firearm	7	0	0	7
		Muzzleloader	31	0	0	31
	Nonresident	Archery	0	0	0	0
		Firearm	15	0	0	15
		Muzzleloader	0	0	0	0

TABLE IV-A (Continued)

MULE DEER 2011 HARVEST BY HARVEST TOOL BY HUNT AREA

AREA		HARVEST			
		BUCK	DOE	FAWN	TOTAL
100 South Wamsutter					
Total	Archery	0	0	0	0
	Firearm	78	0	0	78
	Muzzleloader	0	0	0	0
Resident	Archery	0	0	0	0
	Firearm	29	0	0	29
	Muzzleloader	0	0	0	0
Nonresident	Archery	0	0	0	0
	Firearm	49	0	0	49
	Muzzleloader	0	0	0	0
101 Black Butte					
Total	Archery	0	0	0	0
	Firearm	45	0	0	45
	Muzzleloader	0	0	0	0
Resident	Archery	0	0	0	0
	Firearm	32	0	0	32
	Muzzleloader	0	0	0	0
Nonresident	Archery	0	0	0	0
	Firearm	13	0	0	13
	Muzzleloader	0	0	0	0
102 Aspen Mountain					
Total	Archery	0	0	0	0
	Firearm	334	0	0	334
	Muzzleloader	0	0	0	0
Resident	Archery	0	0	0	0
	Firearm	283	0	0	283
	Muzzleloader	0	0	0	0
Nonresident	Archery	0	0	0	0
	Firearm	51	0	0	51
	Muzzleloader	0	0	0	0
105 Beartooth					
Total	Archery	8	0	0	8
	Firearm	75	23	0	98
	Muzzleloader	0	0	0	0
Resident	Archery	4	0	0	4
	Firearm	40	23	0	63
	Muzzleloader	0	0	0	0
Nonresident	Archery	4	0	0	4
	Firearm	35	0	0	35
	Muzzleloader	0	0	0	0
106 Crandall-Sunlight					
Total	Archery	0	0	0	0
	Firearm	143	3	0	146
	Muzzleloader	0	0	0	0
Resident	Archery	0	0	0	0
	Firearm	40	3	0	43
	Muzzleloader	0	0	0	0
Nonresident	Archery	0	0	0	0
	Firearm	103	0	0	103
	Muzzleloader	0	0	0	0
109 Bald Ridge					
Total	Archery	0	0	0	0
	Firearm	20	0	0	20
	Muzzleloader	0	0	0	0
Resident	Archery	0	0	0	0
	Firearm	16	0	0	16
	Muzzleloader	0	0	0	0
Nonresident	Archery	0	0	0	0
	Firearm	4	0	0	4
	Muzzleloader	0	0	0	0

TABLE IV-A (Continued)

MULE DEER 2011 HARVEST BY HARVEST TOOL BY HUNT AREA

AREA		HARVEST			
		BUCK	DOE	FAWN	TOTAL
110 Grinnell					
Total	Archery	0	0	0	0
	Firearm	115	0	0	115
	Muzzleloader	0	0	0	0
Resident	Archery	0	0	0	0
	Firearm	62	0	0	62
	Muzzleloader	0	0	0	0
Nonresident	Archery	0	0	0	0
	Firearm	53	0	0	53
	Muzzleloader	0	0	0	0
111 Elk Fork					
Total	Archery	4	4	0	8
	Firearm	178	80	2	260
	Muzzleloader	0	0	0	0
Resident	Archery	4	4	0	8
	Firearm	64	50	2	116
	Muzzleloader	0	0	0	0
Nonresident	Archery	0	0	0	0
	Firearm	114	30	0	144
	Muzzleloader	0	0	0	0
112 Ishawooa					
Total	Archery	7	7	0	14
	Firearm	133	70	9	212
	Muzzleloader	0	0	0	0
Resident	Archery	7	7	0	14
	Firearm	49	35	4	88
	Muzzleloader	0	0	0	0
Nonresident	Archery	0	0	0	0
	Firearm	84	35	5	124
	Muzzleloader	0	0	0	0
113 Boulder					
Total	Archery	7	0	0	7
	Firearm	157	91	11	259
	Muzzleloader	0	4	0	4
Resident	Archery	7	0	0	7
	Firearm	108	49	6	163
	Muzzleloader	0	4	0	4
Nonresident	Archery	0	0	0	0
	Firearm	49	42	5	96
	Muzzleloader	0	0	0	0
114 Wall Mountain					
Total	Archery	0	0	0	0
	Firearm	12	0	0	12
	Muzzleloader	0	0	0	0
Resident	Archery	0	0	0	0
	Firearm	4	0	0	4
	Muzzleloader	0	0	0	0
Nonresident	Archery	0	0	0	0
	Firearm	8	0	0	8
	Muzzleloader	0	0	0	0
115 Thorofare					
Total	Archery	0	0	0	0
	Firearm	19	0	0	19
	Muzzleloader	0	0	0	0
Resident	Archery	0	0	0	0
	Firearm	0	0	0	0
	Muzzleloader	0	0	0	0
Nonresident	Archery	0	0	0	0
	Firearm	19	0	0	19
	Muzzleloader	0	0	0	0

TABLE IV-A (Continued)

MULE DEER 2011 HARVEST BY HARVEST TOOL BY HUNT AREA

AREA		HARVEST			
		BUCK	DOE	FAWN	TOTAL
116 Meeteetse					
Total	Archery	0	0	0	0
	Firearm	24	15	0	39
	Muzzleloader	0	0	0	0
Resident	Archery	0	0	0	0
	Firearm	16	9	0	25
	Muzzleloader	0	0	0	0
Nonresident	Archery	0	0	0	0
	Firearm	8	6	0	14
	Muzzleloader	0	0	0	0
117 Franc's Peak					
Total	Archery	0	0	0	0
	Firearm	20	0	0	20
	Muzzleloader	0	0	0	0
Resident	Archery	0	0	0	0
	Firearm	12	0	0	12
	Muzzleloader	0	0	0	0
Nonresident	Archery	0	0	0	0
	Firearm	8	0	0	8
	Muzzleloader	0	0	0	0
118 Upper Gooseberry Creek					
Total	Archery	0	0	0	0
	Firearm	33	22	1	56
	Muzzleloader	0	0	0	0
Resident	Archery	0	0	0	0
	Firearm	22	7	0	29
	Muzzleloader	0	0	0	0
Nonresident	Archery	0	0	0	0
	Firearm	11	15	1	27
	Muzzleloader	0	0	0	0
119 Anchor					
Total	Archery	4	5	0	9
	Firearm	66	8	3	77
	Muzzleloader	0	0	0	0
Resident	Archery	4	5	0	9
	Firearm	45	8	3	56
	Muzzleloader	0	0	0	0
Nonresident	Archery	0	0	0	0
	Firearm	21	0	0	21
	Muzzleloader	0	0	0	0
120 Hamilton Dome					
Total	Archery	0	0	0	0
	Firearm	85	39	7	131
	Muzzleloader	0	0	0	0
Resident	Archery	0	0	0	0
	Firearm	59	17	0	76
	Muzzleloader	0	0	0	0
Nonresident	Archery	0	0	0	0
	Firearm	26	22	7	55
	Muzzleloader	0	0	0	0
121 Heart Mountain					
Total	Archery	7	13	0	20
	Firearm	303	257	20	580
	Muzzleloader	0	0	0	0
Resident	Archery	7	13	0	20
	Firearm	242	229	20	491
	Muzzleloader	0	0	0	0
Nonresident	Archery	0	0	0	0
	Firearm	61	28	0	89
	Muzzleloader	0	0	0	0

TABLE IV-A (Continued)

MULE DEER 2011 HARVEST BY HARVEST TOOL BY HUNT AREA

AREA		HARVEST			
		BUCK	DOE	FAWN	TOTAL
122 Shoshone River					
Total	Archery	22	3	7	32
	Firearm	354	468	52	874
	Muzzleloader	0	4	0	4
Resident	Archery	18	3	7	28
	Firearm	316	446	52	814
	Muzzleloader	0	4	0	4
Nonresident	Archery	4	0	0	4
	Firearm	38	22	0	60
	Muzzleloader	0	0	0	0
123 Yellowtail					
Total	Archery	0	0	0	0
	Firearm	29	7	0	36
	Muzzleloader	0	0	0	0
Resident	Archery	0	0	0	0
	Firearm	25	7	0	32
	Muzzleloader	0	0	0	0
Nonresident	Archery	0	0	0	0
	Firearm	4	0	0	4
	Muzzleloader	0	0	0	0
124 Emblem					
Total	Archery	15	0	0	15
	Firearm	277	379	79	735
	Muzzleloader	0	4	0	4
Resident	Archery	11	0	0	11
	Firearm	220	243	54	517
	Muzzleloader	0	4	0	4
Nonresident	Archery	4	0	0	4
	Firearm	57	136	25	218
	Muzzleloader	0	0	0	0
125 Fifteen Mile					
Total	Archery	0	1	0	1
	Firearm	79	19	2	100
	Muzzleloader	0	0	0	0
Resident	Archery	0	0	0	0
	Firearm	59	14	2	75
	Muzzleloader	0	0	0	0
Nonresident	Archery	0	1	0	1
	Firearm	20	5	0	25
	Muzzleloader	0	0	0	0
127 Cottonwood					
Total	Archery	3	2	0	5
	Firearm	75	29	5	109
	Muzzleloader	6	4	4	14
Resident	Archery	3	2	0	5
	Firearm	37	15	3	55
	Muzzleloader	6	4	4	14
Nonresident	Archery	0	0	0	0
	Firearm	38	14	2	54
	Muzzleloader	0	0	0	0
128 Wind River					
Total	Archery	3	0	0	3
	Firearm	160	138	7	305
	Muzzleloader	0	2	2	4
Resident	Archery	3	0	0	3
	Firearm	129	91	4	224
	Muzzleloader	0	2	2	4
Nonresident	Archery	0	0	0	0
	Firearm	31	47	3	81
	Muzzleloader	0	0	0	0

TABLE IV-A (Continued)

MULE DEER 2011 HARVEST BY HARVEST TOOL BY HUNT AREA

AREA		HARVEST			
		BUCK	DOE	FAWN	TOTAL
130 Big Sandy					
Total	Archery	0	0	0	0
	Firearm	51	19	6	76
	Muzzleloader	0	0	0	0
Resident	Archery	0	0	0	0
	Firearm	49	17	4	70
	Muzzleloader	0	0	0	0
Nonresident	Archery	0	0	0	0
	Firearm	2	2	2	6
	Muzzleloader	0	0	0	0
131 Steamboat					
Total	Archery	8	0	0	8
	Firearm	164	41	23	228
	Muzzleloader	0	0	0	0
Resident	Archery	8	0	0	8
	Firearm	153	34	22	209
	Muzzleloader	0	0	0	0
Nonresident	Archery	0	0	0	0
	Firearm	11	7	1	19
	Muzzleloader	0	0	0	0
132 Cedar Mountain					
Total	Archery	30	0	0	30
	Firearm	175	40	0	215
	Muzzleloader	0	0	0	0
Resident	Archery	30	0	0	30
	Firearm	155	36	0	191
	Muzzleloader	0	0	0	0
Nonresident	Archery	0	0	0	0
	Firearm	20	4	0	24
	Muzzleloader	0	0	0	0
133 Uinta					
Total	Archery	24	0	0	24
	Firearm	238	4	4	246
	Muzzleloader	0	0	0	0
Resident	Archery	21	0	0	21
	Firearm	191	4	4	199
	Muzzleloader	0	0	0	0
Nonresident	Archery	3	0	0	3
	Firearm	47	0	0	47
	Muzzleloader	0	0	0	0
134 Bear River Divide					
Total	Archery	3	0	0	3
	Firearm	248	4	0	252
	Muzzleloader	0	0	0	0
Resident	Archery	3	0	0	3
	Firearm	165	4	0	169
	Muzzleloader	0	0	0	0
Nonresident	Archery	0	0	0	0
	Firearm	83	0	0	83
	Muzzleloader	0	0	0	0
135 West Green River					
Total	Archery	31	0	0	31
	Firearm	574	16	0	590
	Muzzleloader	0	0	0	0
Resident	Archery	31	0	0	31
	Firearm	475	16	0	491
	Muzzleloader	0	0	0	0
Nonresident	Archery	0	0	0	0
	Firearm	99	0	0	99
	Muzzleloader	0	0	0	0

TABLE IV-A (Continued)

MULE DEER 2011 HARVEST BY HARVEST TOOL BY HUNT AREA

AREA		HARVEST BUCK	DOE	FAWN	TOTAL
138 Boulder					
Total	Archery	4	0	0	4
	Firearm	30	0	0	30
	Muzzleloader	0	0	0	0
Resident	Archery	0	0	0	0
	Firearm	30	0	0	30
	Muzzleloader	0	0	0	0
Nonresident	Archery	4	0	0	4
	Firearm	0	0	0	0
	Muzzleloader	0	0	0	0
139 Pinedale					
Total	Archery	4	0	0	4
	Firearm	45	0	0	45
	Muzzleloader	0	0	0	0
Resident	Archery	4	0	0	4
	Firearm	33	0	0	33
	Muzzleloader	0	0	0	0
Nonresident	Archery	0	0	0	0
	Firearm	12	0	0	12
	Muzzleloader	0	0	0	0
140 New Fork					
Total	Archery	0	0	0	0
	Firearm	17	0	0	17
	Muzzleloader	0	0	0	0
Resident	Archery	0	0	0	0
	Firearm	17	0	0	17
	Muzzleloader	0	0	0	0
Nonresident	Archery	0	0	0	0
	Firearm	0	0	0	0
	Muzzleloader	0	0	0	0
141 Green River					
Total	Archery	2	0	0	2
	Firearm	31	0	0	31
	Muzzleloader	0	0	0	0
Resident	Archery	2	0	0	2
	Firearm	26	0	0	26
	Muzzleloader	0	0	0	0
Nonresident	Archery	0	0	0	0
	Firearm	5	0	0	5
	Muzzleloader	0	0	0	0
142 Piney-Horse Creek					
Total	Archery	0	0	0	0
	Firearm	167	0	0	167
	Muzzleloader	0	0	0	0
Resident	Archery	0	0	0	0
	Firearm	85	0	0	85
	Muzzleloader	0	0	0	0
Nonresident	Archery	0	0	0	0
	Firearm	82	0	0	82
	Muzzleloader	0	0	0	0
143 South Piney					
Total	Archery	3	0	0	3
	Firearm	197	0	0	197
	Muzzleloader	0	0	0	0
Resident	Archery	0	0	0	0
	Firearm	150	0	0	150
	Muzzleloader	0	0	0	0
Nonresident	Archery	3	0	0	3
	Firearm	47	0	0	47
	Muzzleloader	0	0	0	0

TABLE IV-A (Continued)

MULE DEER 2011 HARVEST BY HARVEST TOOL BY HUNT AREA

AREA			HARVEST			
			BUCK	DOE	FAWN	TOTAL
144 Greys River						
	Total	Archery	7	0	0	7
		Firearm	259	0	0	259
		Muzzleloader	0	0	0	0
	Resident	Archery	4	0	0	4
		Firearm	136	0	0	136
		Muzzleloader	0	0	0	0
	Nonresident	Archery	3	0	0	3
		Firearm	123	0	0	123
		Muzzleloader	0	0	0	0
145 Salt River						
	Total	Archery	7	0	0	7
		Firearm	204	8	0	212
		Muzzleloader	0	0	0	0
	Resident	Archery	4	0	0	4
		Firearm	144	8	0	152
		Muzzleloader	0	0	0	0
	Nonresident	Archery	3	0	0	3
		Firearm	60	0	0	60
		Muzzleloader	0	0	0	0
146 Fish Creek						
	Total	Archery	4	0	0	4
		Firearm	16	0	0	16
		Muzzleloader	0	0	0	0
	Resident	Archery	4	0	0	4
		Firearm	0	0	0	0
		Muzzleloader	0	0	0	0
	Nonresident	Archery	0	0	0	0
		Firearm	16	0	0	16
		Muzzleloader	0	0	0	0
148 Teton						
	Total	Archery	0	0	0	0
		Firearm	47	0	0	47
		Muzzleloader	0	0	0	0
	Resident	Archery	0	0	0	0
		Firearm	18	0	0	18
		Muzzleloader	0	0	0	0
	Nonresident	Archery	0	0	0	0
		Firearm	29	0	0	29
		Muzzleloader	0	0	0	0
149 Targhee						
	Total	Archery	0	0	0	0
		Firearm	11	0	0	11
		Muzzleloader	0	0	0	0
	Resident	Archery	0	0	0	0
		Firearm	7	0	0	7
		Muzzleloader	0	0	0	0
	Nonresident	Archery	0	0	0	0
		Firearm	4	0	0	4
		Muzzleloader	0	0	0	0
150 Wilson						
	Total	Archery	0	0	0	0
		Firearm	16	0	0	16
		Muzzleloader	0	0	0	0
	Resident	Archery	0	0	0	0
		Firearm	4	0	0	4
		Muzzleloader	0	0	0	0
	Nonresident	Archery	0	0	0	0
		Firearm	12	0	0	12
		Muzzleloader	0	0	0	0

TABLE IV-A (Continued)

MULE DEER 2011 HARVEST BY HARVEST TOOL BY HUNT AREA

AREA			HARVEST			
			BUCK	DOE	FAWN	TOTAL
151 Fall Creek						
	Total	Archery	0	0	0	0
		Firearm	63	0	0	63
		Muzzleloader	0	0	0	0
	Resident	Archery	0	0	0	0
		Firearm	36	0	0	36
		Muzzleloader	0	0	0	0
	Nonresident	Archery	0	0	0	0
		Firearm	27	0	0	27
		Muzzleloader	0	0	0	0
152 Lower Hoback						
	Total	Archery	16	0	0	16
		Firearm	194	0	0	194
		Muzzleloader	0	0	0	0
	Resident	Archery	12	0	0	12
		Firearm	101	0	0	101
		Muzzleloader	0	0	0	0
	Nonresident	Archery	4	0	0	4
		Firearm	93	0	0	93
		Muzzleloader	0	0	0	0
153 Monument Ridge						
	Total	Archery	8	0	0	8
		Firearm	89	0	0	89
		Muzzleloader	0	0	0	0
	Resident	Archery	8	0	0	8
		Firearm	42	0	0	42
		Muzzleloader	0	0	0	0
	Nonresident	Archery	0	0	0	0
		Firearm	47	0	0	47
		Muzzleloader	0	0	0	0
154 Raspberry Ridge						
	Total	Archery	0	0	0	0
		Firearm	107	0	0	107
		Muzzleloader	0	0	0	0
	Resident	Archery	0	0	0	0
		Firearm	52	0	0	52
		Muzzleloader	0	0	0	0
	Nonresident	Archery	0	0	0	0
		Firearm	55	0	0	55
		Muzzleloader	0	0	0	0
155 Crystal Peak						
	Total	Archery	0	0	0	0
		Firearm	34	0	0	34
		Muzzleloader	0	0	0	0
	Resident	Archery	0	0	0	0
		Firearm	18	0	0	18
		Muzzleloader	0	0	0	0
	Nonresident	Archery	0	0	0	0
		Firearm	16	0	0	16
		Muzzleloader	0	0	0	0
156 Spread Creek						
	Total	Archery	0	0	0	0
		Firearm	58	0	0	58
		Muzzleloader	0	0	0	0
	Resident	Archery	0	0	0	0
		Firearm	27	0	0	27
		Muzzleloader	0	0	0	0
	Nonresident	Archery	0	0	0	0
		Firearm	31	0	0	31
		Muzzleloader	0	0	0	0

TABLE IV-A (Continued)

MULE DEER 2011 HARVEST BY HARVEST TOOL BY HUNT AREA

AREA			HARVEST			
			BUCK	DOE	FAWN	TOTAL
157 Boysen						
	Total	Archery	12	13	0	25
		Firearm	249	462	65	776
		Muzzleloader	0	6	0	6
	Resident	Archery	12	13	0	25
		Firearm	178	355	50	583
		Muzzleloader	0	6	0	6
	Nonresident	Archery	0	0	0	0
		Firearm	71	107	15	193
		Muzzleloader	0	0	0	0
160 Beaver Creek						
	Total	Archery	8	6	0	14
		Firearm	97	74	2	173
		Muzzleloader	0	2	0	2
	Resident	Archery	8	3	0	11
		Firearm	86	53	0	139
		Muzzleloader	0	0	0	0
	Nonresident	Archery	0	3	0	3
		Firearm	11	21	2	34
		Muzzleloader	0	2	0	2
161 St. Mary's Creek						
	Total	Archery	0	0	0	0
		Firearm	53	0	0	53
		Muzzleloader	0	0	0	0
	Resident	Archery	0	0	0	0
		Firearm	40	0	0	40
		Muzzleloader	0	0	0	0
	Nonresident	Archery	0	0	0	0
		Firearm	13	0	0	13
		Muzzleloader	0	0	0	0
162 Water Dog Lakes						
	Total	Archery	0	0	0	0
		Firearm	9	0	0	9
		Muzzleloader	0	0	0	0
	Resident	Archery	0	0	0	0
		Firearm	4	0	0	4
		Muzzleloader	0	0	0	0
	Nonresident	Archery	0	0	0	0
		Firearm	5	0	0	5
		Muzzleloader	0	0	0	0
163 Middle Fork						
	Total	Archery	0	0	0	0
		Firearm	107	0	0	107
		Muzzleloader	0	0	0	0
	Resident	Archery	0	0	0	0
		Firearm	12	0	0	12
		Muzzleloader	0	0	0	0
	Nonresident	Archery	0	0	0	0
		Firearm	95	0	0	95
		Muzzleloader	0	0	0	0
164 Nowater						
	Total	Archery	3	0	0	3
		Firearm	113	73	10	196
		Muzzleloader	0	0	0	0
	Resident	Archery	3	0	0	3
		Firearm	73	53	6	132
		Muzzleloader	0	0	0	0
	Nonresident	Archery	0	0	0	0
		Firearm	40	20	4	64
		Muzzleloader	0	0	0	0

TABLE IV-A (Continued)

MULE DEER 2011 HARVEST BY HARVEST TOOL BY HUNT AREA

AREA			HARVEST			
			BUCK	DOE	FAWN	TOTAL
165 YU Bench						
	Total	Archery	5	0	0	5
		Firearm	78	72	0	150
		Muzzleloader	0	0	0	0
	Resident	Archery	3	0	0	3
		Firearm	57	38	0	95
		Muzzleloader	0	0	0	0
	Nonresident	Archery	2	0	0	2
		Firearm	21	34	0	55
		Muzzleloader	0	0	0	0
168 Medicine Butte						
	Total	Archery	8	0	0	8
		Firearm	326	8	0	334
		Muzzleloader	4	0	0	4
	Resident	Archery	8	0	0	8
		Firearm	253	8	0	261
		Muzzleloader	4	0	0	4
	Nonresident	Archery	0	0	0	0
		Firearm	73	0	0	73
		Muzzleloader	0	0	0	0
169 Tisdale Mountain						
	Total	Archery	0	0	0	0
		Firearm	87	0	0	87
		Muzzleloader	0	0	0	0
	Resident	Archery	0	0	0	0
		Firearm	8	0	0	8
		Muzzleloader	0	0	0	0
	Nonresident	Archery	0	0	0	0
		Firearm	79	0	0	79
		Muzzleloader	0	0	0	0
170 Riverview						
	Total	Archery	0	0	0	0
		Firearm	3	10	12	25
		Muzzleloader	0	0	0	0
	Resident	Archery	0	0	0	0
		Firearm	0	10	12	22
		Muzzleloader	0	0	0	0
	Nonresident	Archery	0	0	0	0
		Firearm	3	0	0	3
		Muzzleloader	0	0	0	0
171 Crowheart Butte						
	Total	Archery	0	0	0	0
		Firearm	65	39	3	107
		Muzzleloader	4	0	0	4
	Resident	Archery	0	0	0	0
		Firearm	58	36	3	97
		Muzzleloader	4	0	0	4
	Nonresident	Archery	0	0	0	0
		Firearm	7	3	0	10
		Muzzleloader	0	0	0	0

TABLE IV-H

MULE DEER

HARVEST BY HARVEST TOOL

BY HERD UNIT

2011

HERD			HARVEST			
			BUCK	DOE	FAWN	TOTAL
101 Targhee						
	Total	Archery	0	0	0	0
		Firearm	11	0	0	11
		Muzzleloader	0	0	0	0
	Resident	Archery	0	0	0	0
		Firearm	7	0	0	7
		Muzzleloader	0	0	0	0
	Nonresident	Archery	0	0	0	0
		Firearm	4	0	0	4
		Muzzleloader	0	0	0	0
104 Sublette						
	Total	Archery	38	0	0	38
		Firearm	927	19	6	952
		Muzzleloader	0	0	0	0
	Resident	Archery	30	0	0	30
		Firearm	524	17	4	545
		Muzzleloader	0	0	0	0
	Nonresident	Archery	8	0	0	8
		Firearm	403	2	2	407
		Muzzleloader	0	0	0	0
131 Wyoming Range						
	Total	Archery	51	0	0	51
		Firearm	1482	28	0	1510
		Muzzleloader	0	0	0	0
	Resident	Archery	42	0	0	42
		Firearm	1070	28	0	1098
		Muzzleloader	0	0	0	0
	Nonresident	Archery	9	0	0	9
		Firearm	412	0	0	412
		Muzzleloader	0	0	0	0
207 Paintrock						
	Total	Archery	36	22	0	58
		Firearm	589	384	30	1003
		Muzzleloader	0	0	0	0
	Resident	Archery	12	22	0	34
		Firearm	233	241	15	489
		Muzzleloader	0	0	0	0
	Nonresident	Archery	24	0	0	24
		Firearm	356	143	15	514
		Muzzleloader	0	0	0	0
208 Southwest Bighorn						
	Total	Archery	23	10	2	35
		Firearm	912	456	43	1411
		Muzzleloader	4	0	0	4
	Resident	Archery	14	2	0	16
		Firearm	413	200	21	634
		Muzzleloader	4	0	0	4
	Nonresident	Archery	9	8	2	19
		Firearm	499	256	22	777
		Muzzleloader	0	0	0	0

TABLE IV-H (Continued)

MULE DEER 2011 HARVEST BY HARVEST TOOL BY HERD UNIT

HERD			HARVEST			
			BUCK	DOE	FAWN	TOTAL
209 Basin						
	Total	Archery	3	3	0	6
		Firearm	154	48	7	209
		Muzzleloader	6	4	4	14
	Resident	Archery	3	2	0	5
		Firearm	96	29	5	130
		Muzzleloader	6	4	4	14
	Nonresident	Archery	0	1	0	1
		Firearm	58	19	2	79
		Muzzleloader	0	0	0	0
210 Greybull River						
	Total	Archery	20	0	0	20
		Firearm	355	451	79	885
		Muzzleloader	0	4	0	4
	Resident	Archery	14	0	0	14
		Firearm	277	281	54	612
		Muzzleloader	0	4	0	4
	Nonresident	Archery	6	0	0	6
		Firearm	78	170	25	273
		Muzzleloader	0	0	0	0
211 Shoshone River						
	Total	Archery	22	3	7	32
		Firearm	383	475	52	910
		Muzzleloader	0	4	0	4
	Resident	Archery	18	3	7	28
		Firearm	341	453	52	846
		Muzzleloader	0	4	0	4
	Nonresident	Archery	4	0	0	4
		Firearm	42	22	0	64
		Muzzleloader	0	0	0	0
212 Owl Creek/Meeteetse						
	Total	Archery	4	5	0	9
		Firearm	228	84	11	323
		Muzzleloader	0	0	0	0
	Resident	Archery	4	5	0	9
		Firearm	154	41	3	198
		Muzzleloader	0	0	0	0
	Nonresident	Archery	0	0	0	0
		Firearm	74	43	8	125
		Muzzleloader	0	0	0	0
215 Upper Shoshone						
	Total	Archery	18	11	0	29
		Firearm	614	241	22	877
		Muzzleloader	0	4	0	4
	Resident	Archery	18	11	0	29
		Firearm	287	134	12	433
		Muzzleloader	0	4	0	4
	Nonresident	Archery	0	0	0	0
		Firearm	327	107	10	444
		Muzzleloader	0	0	0	0
216 Clark's Fork						
	Total	Archery	15	13	0	28
		Firearm	541	283	20	844
		Muzzleloader	0	0	0	0
	Resident	Archery	11	13	0	24
		Firearm	338	255	20	613
		Muzzleloader	0	0	0	0
	Nonresident	Archery	4	0	0	4
		Firearm	203	28	0	231
		Muzzleloader	0	0	0	0

TABLE IV-H (Continued)

MULE DEER 2011 HARVEST BY HARVEST TOOL BY HERD UNIT

HERD			HARVEST			
			BUCK	DOE	FAWN	TOTAL
319 Powder River						
	Total	Archery	75	0	9	84
		Firearm	1623	405	30	2058
		Muzzleloader	18	15	0	33
	Resident	Archery	35	0	0	35
		Firearm	409	228	0	637
		Muzzleloader	10	4	0	14
	Nonresident	Archery	40	0	9	49
		Firearm	1214	177	30	1421
		Muzzleloader	8	11	0	19
320 Pumpkin Buttes						
	Total	Archery	24	8	0	32
		Firearm	522	55	4	581
		Muzzleloader	0	0	0	0
	Resident	Archery	8	0	0	8
		Firearm	113	4	4	121
		Muzzleloader	0	0	0	0
	Nonresident	Archery	16	8	0	24
		Firearm	409	51	0	460
		Muzzleloader	0	0	0	0
321 North Bighorn						
	Total	Archery	134	74	4	212
		Firearm	906	449	34	1389
		Muzzleloader	0	5	0	5
	Resident	Archery	68	47	4	119
		Firearm	440	214	19	673
		Muzzleloader	0	5	0	5
	Nonresident	Archery	66	27	0	93
		Firearm	466	235	15	716
		Muzzleloader	0	0	0	0
322 Upper Powder River						
	Total	Archery	4	0	0	4
		Firearm	630	111	14	755
		Muzzleloader	0	0	0	0
	Resident	Archery	0	0	0	0
		Firearm	92	32	5	129
		Muzzleloader	0	0	0	0
	Nonresident	Archery	4	0	0	4
		Firearm	538	79	9	626
		Muzzleloader	0	0	0	0
423 Uinta						
	Total	Archery	62	0	0	62
		Firearm	739	52	4	795
		Muzzleloader	4	0	0	4
	Resident	Archery	59	0	0	59
		Firearm	599	48	4	651
		Muzzleloader	4	0	0	4
	Nonresident	Archery	3	0	0	3
		Firearm	140	4	0	144
		Muzzleloader	0	0	0	0
424 South Rock Springs						
	Total	Archery	0	0	0	0
		Firearm	379	0	0	379
		Muzzleloader	0	0	0	0
	Resident	Archery	0	0	0	0
		Firearm	315	0	0	315
		Muzzleloader	0	0	0	0
	Nonresident	Archery	0	0	0	0
		Firearm	64	0	0	64
		Muzzleloader	0	0	0	0

TABLE IV-H (Continued)

MULE DEER 2011 HARVEST BY HARVEST TOOL BY HERD UNIT

HERD			HARVEST			
			BUCK	DOE	FAWN	TOTAL
427 Baggs						
	Total	Archery	17	0	0	17
		Firearm	855	23	0	878
		Muzzleloader	0	0	0	0
	Resident	Archery	11	0	0	11
		Firearm	389	18	0	407
		Muzzleloader	0	0	0	0
	Nonresident	Archery	6	0	0	6
		Firearm	466	5	0	471
		Muzzleloader	0	0	0	0
430 Steamboat						
	Total	Archery	8	0	0	8
		Firearm	164	41	23	228
		Muzzleloader	0	0	0	0
	Resident	Archery	8	0	0	8
		Firearm	153	34	22	209
		Muzzleloader	0	0	0	0
	Nonresident	Archery	0	0	0	0
		Firearm	11	7	1	19
		Muzzleloader	0	0	0	0
534 Goshen Rim						
	Total	Archery	37	5	0	42
		Firearm	682	55	12	749
		Muzzleloader	7	2	0	9
	Resident	Archery	18	2	0	20
		Firearm	452	31	12	495
		Muzzleloader	7	2	0	9
	Nonresident	Archery	19	3	0	22
		Firearm	230	24	0	254
		Muzzleloader	0	0	0	0
537 Laramie Mountains						
	Total	Archery	16	23	6	45
		Firearm	1029	103	15	1147
		Muzzleloader	0	0	0	0
	Resident	Archery	6	20	6	32
		Firearm	688	75	6	769
		Muzzleloader	0	0	0	0
	Nonresident	Archery	10	3	0	13
		Firearm	341	28	9	378
		Muzzleloader	0	0	0	0
539 Sheep Mountain						
	Total	Archery	26	0	0	26
		Firearm	274	21	7	302
		Muzzleloader	0	0	0	0
	Resident	Archery	23	0	0	23
		Firearm	183	21	7	211
		Muzzleloader	0	0	0	0
	Nonresident	Archery	3	0	0	3
		Firearm	91	0	0	91
		Muzzleloader	0	0	0	0
540 Shirley Mountain						
	Total	Archery	19	0	0	19
		Firearm	322	11	1	334
		Muzzleloader	0	0	0	0
	Resident	Archery	19	0	0	19
		Firearm	124	11	1	136
		Muzzleloader	0	0	0	0
	Nonresident	Archery	0	0	0	0
		Firearm	198	0	0	198
		Muzzleloader	0	0	0	0

TABLE IV-H (Continued)

MULE DEER 2011 HARVEST BY HARVEST TOOL BY HERD UNIT

HERD			HARVEST			
			BUCK	DOE	FAWN	TOTAL
541 Platte Valley						
	Total	Archery	33	0	0	33
		Firearm	485	18	4	507
		Muzzleloader	0	0	0	0
	Resident	Archery	33	0	0	33
		Firearm	270	13	1	284
		Muzzleloader	0	0	0	0
	Nonresident	Archery	0	0	0	0
		Firearm	215	5	3	223
		Muzzleloader	0	0	0	0
642 Dubois						
	Total	Archery	3	0	0	3
		Firearm	207	138	7	352
		Muzzleloader	0	2	2	4
	Resident	Archery	3	0	0	3
		Firearm	147	91	4	242
		Muzzleloader	0	2	2	4
	Nonresident	Archery	0	0	0	0
		Firearm	60	47	3	110
		Muzzleloader	0	0	0	0
643 Project						
	Total	Archery	12	13	0	25
		Firearm	317	511	80	908
		Muzzleloader	4	6	0	10
	Resident	Archery	12	13	0	25
		Firearm	236	401	65	702
		Muzzleloader	4	6	0	10
	Nonresident	Archery	0	0	0	0
		Firearm	81	110	15	206
		Muzzleloader	0	0	0	0
644 South Wind River						
	Total	Archery	32	14	9	55
		Firearm	521	232	17	770
		Muzzleloader	0	2	0	2
	Resident	Archery	32	11	9	52
		Firearm	426	165	7	598
		Muzzleloader	0	0	0	0
	Nonresident	Archery	0	3	0	3
		Firearm	95	67	10	172
		Muzzleloader	0	2	0	2
646 Sweetwater						
	Total	Archery	4	0	0	4
		Firearm	503	277	29	809
		Muzzleloader	8	4	0	12
	Resident	Archery	4	0	0	4
		Firearm	306	127	13	446
		Muzzleloader	4	0	0	4
	Nonresident	Archery	0	0	0	0
		Firearm	197	150	16	363
		Muzzleloader	4	4	0	8
647 Ferris						
	Total	Archery	0	0	0	0
		Firearm	112	0	0	112
		Muzzleloader	2	0	0	2
	Resident	Archery	0	0	0	0
		Firearm	88	0	0	88
		Muzzleloader	2	0	0	2
	Nonresident	Archery	0	0	0	0
		Firearm	24	0	0	24
		Muzzleloader	0	0	0	0

TABLE IV-H (Continued)

MULE DEER 2011 HARVEST BY HARVEST TOOL BY HERD UNIT

HERD			HARVEST			
			BUCK	DOE	FAWN	TOTAL
648 Beaver Rim						
	Total	Archery	0	0	0	0
		Firearm	101	0	0	101
		Muzzleloader	0	0	0	0
	Resident	Archery	0	0	0	0
		Firearm	77	0	0	77
		Muzzleloader	0	0	0	0
	Nonresident	Archery	0	0	0	0
		Firearm	24	0	0	24
		Muzzleloader	0	0	0	0
650 Chain Lakes						
	Total	Archery	0	0	0	0
		Firearm	22	0	0	22
		Muzzleloader	31	0	0	31
	Resident	Archery	0	0	0	0
		Firearm	7	0	0	7
		Muzzleloader	31	0	0	31
	Nonresident	Archery	0	0	0	0
		Firearm	15	0	0	15
		Muzzleloader	0	0	0	0
740 Cheyenne River						
	Total	Archery	67	8	0	75
		Firearm	1160	211	33	1404
		Muzzleloader	10	0	0	10
	Resident	Archery	27	8	0	35
		Firearm	326	95	19	440
		Muzzleloader	6	0	0	6
	Nonresident	Archery	40	0	0	40
		Firearm	834	116	14	964
		Muzzleloader	4	0	0	4
751 Black Hills						
	Total	Archery	46	10	4	60
		Firearm	1078	194	39	1311
		Muzzleloader	4	4	0	8
	Resident	Archery	16	4	4	24
		Firearm	368	62	15	445
		Muzzleloader	0	4	0	4
	Nonresident	Archery	30	6	0	36
		Firearm	710	132	24	866
		Muzzleloader	4	0	0	4
755 North Converse						
	Total	Archery	40	11	0	51
		Firearm	393	148	63	604
		Muzzleloader	0	0	0	0
	Resident	Archery	21	8	0	29
		Firearm	63	57	36	156
		Muzzleloader	0	0	0	0
	Nonresident	Archery	19	3	0	22
		Firearm	330	91	27	448
		Muzzleloader	0	0	0	0
756 South Converse						
	Total	Archery	11	0	0	11
		Firearm	292	0	0	292
		Muzzleloader	0	0	0	0
	Resident	Archery	4	0	0	4
		Firearm	127	0	0	127
		Muzzleloader	0	0	0	0
	Nonresident	Archery	7	0	0	7
		Firearm	165	0	0	165
		Muzzleloader	0	0	0	0

TABLE IV-H (Continued)

MULE DEER 2011 HARVEST BY HARVEST TOOL BY HERD UNIT

HERD			HARVEST			
			BUCK	DOE	FAWN	TOTAL
757 Bates Hole-Hat Six						
	Total	Archery	11	0	0	11
		Firearm	300	0	0	300
		Muzzleloader	5	0	0	5
	Resident	Archery	11	0	0	11
		Firearm	129	0	0	129
		Muzzleloader	5	0	0	5
	Nonresident	Archery	0	0	0	0
		Firearm	171	0	0	171
		Muzzleloader	0	0	0	0
758 Rattlesnake						
	Total	Archery	9	3	0	12
		Firearm	252	35	2	289
		Muzzleloader	0	0	0	0
	Resident	Archery	0	0	0	0
		Firearm	220	25	2	247
		Muzzleloader	0	0	0	0
	Nonresident	Archery	9	3	0	12
		Firearm	32	10	0	42
		Muzzleloader	0	0	0	0
759 North Natrona						
	Total	Archery	14	5	0	19
		Firearm	204	53	2	259
		Muzzleloader	0	0	0	0
	Resident	Archery	14	5	0	19
		Firearm	147	48	2	197
		Muzzleloader	0	0	0	0
	Nonresident	Archery	0	0	0	0
		Firearm	57	5	0	62
		Muzzleloader	0	0	0	0

TABLE V-A

WHITE-TAILED DEER

HARVEST, HUNTING PRESSURE, HUNTER SUCCESS

BY HUNT AREA

2011

AREA (cross hunt areas)	TYPE	ACTIVE LICS/HTRS	HARVEST BUCK	HARVEST DOE	HARVEST FAWN	HARVEST TOTAL	HUNTER SUCCESS	DAYS/ HARVEST	HUNTER DAYS	LICENSES SOLD (cross hunt incl.)
1 Crook										
(2, 3)	D/F Type 6	68	0	36	2	38	55.9%	4.6	176	300
(2)	D/F Type 8	341	0	212	18	230	67.4%	6.5	1501	995
	General	1586	781	61	0	842	53.1%	7.5	6330	
Pooled Total		1825	781	309	20	1110	60.8%	7.2	8007	
Pooled Resident		936	362	132	0	494	52.8%	9.3	4595	
Pooled Nonresident		889	419	177	20	616	69.3%	5.5	3412	
2 Bearlodge										
(1, 3)	D/F Type 6	142	0	82	15	97	68.3%	4.1	395	300
(1)	D/F Type 8	590	0	458	29	487	82.5%	6.7	3256	995
	General	3056	1451	100	15	1566	51.2%	7.8	12253	
Pooled Total		3511	1451	640	59	2150	61.2%	7.4	15904	
Pooled Resident		1788	661	204	36	901	50.4%	10.6	9512	
Pooled Nonresident		1723	790	436	23	1249	72.5%	5.1	6392	
3 Keyhole										
(1, 2)	D/F Type 6	29	0	13	0	13	44.8%	5.2	68	300
	General	462	164	24	0	188	40.7%	8.1	1519	
Pooled Total		478	164	37	0	201	42.1%	7.9	1587	
Pooled Resident		317	97	24	0	121	38.2%	9.9	1196	
Pooled Nonresident		161	67	13	0	80	49.7%	4.9	391	
4 Sand Creek										
	D/F Type 6	103	0	50	12	62	60.2%	6.1	380	149
	General	925	342	20	4	366	39.6%	13.5	4924	
Pooled Total		973	342	70	16	428	44.0%	12.4	5304	
Pooled Resident		670	233	19	4	256	38.2%	14.8	3788	
Pooled Nonresident		303	109	51	12	172	56.8%	8.8	1516	
5 Inyan Kara										
	D/F Type 6	14	0	6	0	6	42.9%	3.5	21	50
	General	268	94	4	4	102	38.1%	8.2	836	
Pooled Total		274	94	10	4	108	39.4%	7.9	857	
Pooled Resident		170	57	4	4	65	38.2%	9.2	596	
Pooled Nonresident		104	37	6	0	43	41.3%	6.1	261	
6 Skull Creek										
(9)	D/F Type 6	10	0	0	0	0	0.0%	0.0	29	23
	General	353	89	19	4	112	31.7%	11.6	1300	
Pooled Total		356	89	19	4	112	31.5%	11.9	1329	
Pooled Resident		226	48	8	4	60	26.5%	17.6	1055	
Pooled Nonresident		130	41	11	0	52	40.0%	5.3	274	
7 South Osage										
	General	78	0	7	4	11	14.1%	14.5	160	
Pooled Total		78	0	7	4	11	14.1%	14.5	160	
Pooled Resident		62	0	7	4	11	17.7%	12.6	139	
Pooled Nonresident		16	0	0	0	0	0.0%	0.0	21	
8 Upton-Four Horse										
	D/F Type 6	3	0	2	0	2	66.7%	2.0	4	25
	General	47	8	0	0	8	17.0%	12.8	102	
Pooled Total		50	8	2	0	10	20.0%	10.6	106	
Pooled Resident		26	4	0	0	4	15.4%	18.8	75	
Pooled Nonresident		24	4	2	0	6	25.0%	5.2	31	

TABLE V-A (Continued)

WHITE-TAILED DEER 2011 HARVEST, HUNTING PRESSURE, HUNTER SUCCESS BY HUNT AREA

AREA (cross hunt areas)	TYPE	ACTIVE LICS/HTRS	HARVEST BUCK	DOE	FAWN	TOTAL	HUNTER SUCCESS	DAYS/ HARVEST	HUNTER DAYS	LICENSES SOLD (cross hunt incl.)
9 Blacktail Creek										
(6)	D/F Type 6	0	0	0	0	0	0.0%	0.0	0	23
	General	70	24	7	0	31	44.3%	5.3	163	
Pooled Total		70	24	7	0	31	44.3%	5.3	163	
Pooled Resident		37	8	7	0	15	40.5%	7.1	106	
Pooled Nonresident		33	16	0	0	16	48.5%	3.6	57	
10 Rochelle Hills										
(11,12,13,14,15)	Limited Type 3	110	52	6	6	64	58.2%	7.0	451	498
(11,12,13,14,15)	D/F Type 8	159	0	63	5	68	42.8%	7.9	534	495
	General	70	8	0	0	8	11.4%	18.3	146	
Pooled Total		281	60	69	11	140	49.8%	8.1	1131	
Pooled Resident		164	48	32	6	86	52.4%	8.2	709	
Pooled Nonresident		117	12	37	5	54	46.2%	7.8	422	
11 Mule Creek										
(10,12,13,14,15)	Limited Type 3	123	65	6	0	71	57.7%	6.7	478	498
	D/F Type 6	11	0	6	0	6	54.5%	6.8	41	25
(10,12,13,14,15)	D/F Type 8	62	0	40	11	51	82.3%	7.8	397	495
	General	76	20	0	4	24	31.6%	9.3	222	
Pooled Total		264	85	52	15	152	57.6%	7.5	1138	
Pooled Resident		141	35	31	4	70	49.6%	8.3	579	
Pooled Nonresident		123	50	21	11	82	66.7%	6.8	559	
12 Hat Creek										
(10,11,13,14,15,)	Limited Type 3	43	11	0	0	11	25.6%	16.8	185	498
(13,14)	D/F Type 6	0	0	0	0	0	0.0%	0.0	0	27
	D/F Type 7	7	0	2	0	2	28.6%	6.0	12	50
(10,11,13,14,15,)	D/F Type 8	51	0	29	5	34	66.7%	6.4	216	495
	General	75	12	5	0	17	22.7%	8.9	151	
Pooled Total		142	23	36	5	64	45.1%	8.8	564	
Pooled Resident		71	15	18	0	33	46.5%	8.2	271	
Pooled Nonresident		71	8	18	5	31	43.7%	9.5	293	
13 Lusk										
(10,11,12,14,15)	Limited Type 3	161	82	17	0	99	61.5%	9.9	983	498
(12,14)	D/F Type 6	4	0	0	0	0	0.0%	0.0	8	27
(14)	D/F Type 7	6	0	2	0	2	33.3%	5.0	10	26
(10,11,12,14,15)	D/F Type 8	109	0	57	17	74	67.9%	6.7	498	495
	General	189	41	13	8	62	32.8%	8.0	495	
Pooled Total		400	123	89	25	237	59.3%	8.4	1994	
Pooled Resident		256	75	55	14	144	56.3%	11.2	1608	
Pooled Nonresident		144	48	34	11	93	64.6%	4.2	386	
14 Twenty Mile										
(10,11,12,13,15)	Limited Type 3	28	11	0	6	17	60.7%	12.2	208	498
(12,13)	D/F Type 6	0	0	0	0	0	0.0%	0.0	0	27
(13)	D/F Type 7	0	0	0	0	0	0.0%	0.0	0	26
(10,11,12,13,15)	D/F Type 8	29	0	24	0	24	82.8%	3.8	92	495
	General	54	9	10	0	19	35.2%	4.1	77	
Pooled Total		99	20	34	6	60	60.6%	6.3	377	
Pooled Resident		67	20	23	6	49	73.1%	6.1	300	
Pooled Nonresident		32	0	11	0	11	34.4%	7.0	77	
15 South Keeline										
(10,11,12,13,14)	Limited Type 3	22	17	0	0	17	77.3%	2.0	34	498
	D/F Type 6	9	0	0	4	4	44.4%	5.3	21	25
(10,11,12,13,14)	D/F Type 8	26	0	14	0	14	53.8%	4.1	58	495
	General	74	8	22	0	30	40.5%	6.7	201	
Pooled Total		113	25	36	4	65	57.5%	4.8	314	
Pooled Resident		88	21	32	0	53	60.2%	4.8	252	
Pooled Nonresident		25	4	4	4	12	48.0%	5.2	62	

TABLE V-A (Continued)

WHITE-TAILED DEER 2011 HARVEST, HUNTING PRESSURE, HUNTER SUCCESS BY HUNT AREA

AREA (cross hunt areas)	TYPE	ACTIVE LICS/HTRS	HARVEST BUCK	HARVEST DOE	HARVEST FAWN	HARVEST TOTAL	HUNTER SUCCESS	DAYS/ HARVEST	HUNTER DAYS	LICENSES SOLD (cross hunt incl.)
16 Meadowdale/Jay Em										
	Limited Type 2	26	7	0	1	8	30.8%	11.3	90	51
(55)	Limited Type 3	64	41	4	0	45	70.3%	10.3	464	150
	D/F Type 6	11	0	0	2	2	18.2%	11.5	23	50
(55)	D/F Type 8	28	0	14	5	19	67.9%	3.7	71	100
	General	154	11	4	10	25	16.2%	10.8	271	
Pooled Total		265	59	22	18	99	37.4%	9.3	919	
Pooled Resident		210	44	18	16	78	37.1%	10.2	792	
Pooled Nonresident		55	15	4	2	21	38.2%	6.0	127	
17 Northwest Gillette										
(18)	D/F Type 6	4	0	0	0	0	0.0%	0.0	6	50
	General	240	71	8	8	87	36.3%	6.3	544	
Pooled Total		241	71	8	8	87	36.1%	6.3	550	
Pooled Resident		131	47	4	8	59	45.0%	4.8	281	
Pooled Nonresident		110	24	4	0	28	25.5%	9.6	269	
18 Campbell										
	Limited Type 3	13	0	0	0	0	0.0%	0.0	43	27
(17)	D/F Type 6	7	0	4	0	4	57.1%	3.8	15	50
	D/F Type 8	14	0	6	0	6	42.9%	7.8	47	25
	General	255	41	0	0	41	16.1%	16.3	667	
Pooled Total		281	41	10	0	51	18.1%	15.1	772	
Pooled Resident		144	21	8	0	29	20.1%	14.3	415	
Pooled Nonresident		137	20	2	0	22	16.1%	16.2	357	
19 Pumpkin Buttes										
(20)	D/F Type 6	5	0	0	0	0	0.0%	0.0	16	50
	General	55	4	4	0	8	14.5%	23.1	185	
Pooled Total		60	4	4	0	8	13.3%	25.1	201	
Pooled Resident		44	4	4	0	8	18.2%	19.4	155	
Pooled Nonresident		16	0	0	0	0	0.0%	0.0	46	
20 Clarkelen										
(19)	D/F Type 6	2	0	0	0	0	0.0%	0.0	3	50
	General	20	0	0	0	0	0.0%	0.0	42	
Pooled Total		22	0	0	0	0	0.0%	0.0	45	
Pooled Resident		8	0	0	0	0	0.0%	0.0	18	
Pooled Nonresident		14	0	0	0	0	0.0%	0.0	27	
21 Thunder Basin										
	D/F Type 6	22	0	14	0	14	63.6%	3.7	52	25
	General	40	12	0	0	12	30.0%	7.0	84	
Pooled Total		57	12	14	0	26	45.6%	5.2	136	
Pooled Resident		32	4	4	0	8	25.0%	9.9	79	
Pooled Nonresident		25	8	10	0	18	72.0%	3.2	57	
22 Douglas										
	Limited Type 1	99	9	0	0	9	9.1%	18.8	169	795
	Limited Type 3	140	50	4	0	54	38.6%	25.8	1394	157
	D/F Type 6	22	0	0	0	0	0.0%	0.0	40	201
	D/F Type 8	55	0	27	6	33	60.0%	10.7	352	97
Pooled Total		290	59	31	6	96	33.1%	20.4	1955	
Pooled Resident		192	42	17	6	65	33.9%	27.2	1765	
Pooled Nonresident		98	17	14	0	31	31.6%	6.1	190	
23 Clearmont										
(26)	Limited Type 3	77	51	5	0	56	72.7%	12.4	693	100
(26)	D/F Type 6	351	0	192	22	214	61.0%	3.3	699	1001
	General	567	205	47	16	268	47.3%	6.6	1769	
Pooled Total		796	256	244	38	538	67.6%	5.9	3161	
Pooled Resident		607	220	214	38	472	77.8%	6.0	2823	
Pooled Nonresident		189	36	30	0	66	34.9%	5.1	338	

TABLE V-A (Continued)

WHITE-TAILED DEER 2011 HARVEST, HUNTING PRESSURE, HUNTER SUCCESS BY HUNT AREA

AREA (cross hunt areas)	TYPE	ACTIVE LICS/HTRS	HARVEST BUCK	HARVEST DOE	HARVEST FAWN	HARVEST TOTAL	HUNTER SUCCESS	DAYS/ HARVEST	HUNTER DAYS	LICENSES SOLD (cross hunt incl.)
24 Sheridan										
	Limited Type 3	183	129	15	0	144	78.7%	8.6	1244	200
	D/F Type 6	872	0	559	95	654	75.0%	6.0	3942	1218
	D/F Type 8	831	0	574	136	710	85.4%	6.0	4244	973
	General	1578	813	193	43	1049	66.5%	8.1	8536	
Pooled Total		2334	942	1341	274	2557	109.6%	7.0	17966	
Pooled Resident		1772	736	1015	203	1954	110.3%	8.0	15553	
Pooled Nonresident		562	206	326	71	603	107.3%	4.0	2413	
25 Tongue-Goose										
	D/F Type 6	0	0	0	0	0	0.0%	0.0	0	50
	General	157	44	0	4	48	30.6%	9.4	452	
Pooled Total		157	44	0	4	48	30.6%	9.4	452	
Pooled Resident		91	15	0	4	19	20.9%	13.4	254	
Pooled Nonresident		66	29	0	0	29	43.9%	6.8	198	
26 Ucross										
(23)	Limited Type 3	9	7	0	0	7	77.8%	3.6	25	100
(23)	D/F Type 6	163	0	84	39	123	75.5%	5.1	630	1001
	General	446	203	44	28	275	61.7%	4.4	1222	
Pooled Total		554	210	128	67	405	73.1%	4.6	1877	
Pooled Resident		435	174	106	50	330	75.9%	4.6	1517	
Pooled Nonresident		119	36	22	17	75	63.0%	4.8	360	
27 Buffalo										
	D/F Type 6	28	0	11	3	14	50.0%	13.2	185	51
	D/F Type 8	641	0	411	53	464	72.4%	6.4	2973	789
	General	649	246	69	12	327	50.4%	8.6	2813	
Pooled Total		947	246	491	68	805	85.0%	7.4	5971	
Pooled Resident		739	184	323	49	556	75.2%	8.4	4651	
Pooled Nonresident		208	62	168	19	249	119.7%	5.3	1320	
28 Hunter Mesa										
	General	191	44	8	4	56	29.3%	8.0	446	
Pooled Total		191	44	8	4	56	29.3%	8.0	446	
Pooled Resident		141	27	4	4	35	24.8%	10.3	360	
Pooled Nonresident		50	17	4	0	21	42.0%	4.1	86	
29 Johnson										
	D/F Type 6	19	0	10	6	16	84.2%	1.6	26	99
	D/F Type 8	327	0	249	41	290	88.7%	3.2	937	337
	General	285	107	54	16	177	62.1%	4.8	858	
Pooled Total		473	107	313	63	483	102.1%	3.8	1821	
Pooled Resident		250	63	164	36	263	105.2%	4.1	1076	
Pooled Nonresident		223	44	149	27	220	98.7%	3.4	745	
30 Upper Powder River										
	D/F Type 6	60	0	26	26	52	86.7%	4.8	251	100
	D/F Type 8	183	0	135	24	159	86.9%	1.8	287	247
	General	197	84	4	0	88	44.7%	5.5	487	
Pooled Total		369	84	165	50	299	81.0%	3.4	1025	
Pooled Resident		210	67	87	8	162	77.1%	3.2	518	
Pooled Nonresident		159	17	78	42	137	86.2%	3.7	507	
31 Salt Creek										
	General	0	0	0	0	0	0.0%	0.0	0	
Pooled Total		0	0	0	0	0	0.0%	0.0	0	
Pooled Resident		0	0	0	0	0	0.0%	0.0	0	
Pooled Nonresident		0	0	0	0	0	0.0%	0.0	0	
32 Beartrap Creek										
(163)	D/F Type 8	6	0	0	0	0	0.0%	0.0	12	22
	General	16	4	0	8	12	75.0%	3.6	43	
Pooled Total		22	4	0	8	12	54.5%	4.6	55	
Pooled Resident		18	0	0	8	8	44.4%	5.4	43	
Pooled Nonresident		4	4	0	0	4	100.0%	3.0	12	

TABLE V-A (Continued)

WHITE-TAILED DEER 2011 HARVEST, HUNTING PRESSURE, HUNTER SUCCESS BY HUNT AREA

AREA (cross hunt areas)	TYPE	ACTIVE LICS/HTRS	HARVEST BUCK	DOE	FAWN	TOTAL	HUNTER SUCCESS	DAYS/ HARVEST	HUNTER DAYS	LICENSES SOLD (cross hunt incl.)
33 Red Fork										
	D/F Type 6	23	0	6	3	9	39.1%	5.9	53	100
	D/F Type 8	248	0	142	39	181	73.0%	3.4	615	265
	General	315	83	34	16	133	42.2%	6.5	862	
Pooled Total		490	83	182	58	323	65.9%	4.7	1530	
Pooled Resident		283	54	117	25	196	69.3%	4.9	967	
Pooled Nonresident		207	29	65	33	127	61.4%	4.4	563	
34 Natrona										
	Limited Type 1	49	18	0	0	18	36.7%	6.7	121	352
	Limited Type 3	39	20	0	0	20	51.3%	15.6	311	50
	D/F Type 6	6	0	2	2	4	66.7%	27.0	108	50
	D/F Type 7	36	0	9	0	9	25.0%	13.0	117	100
	D/F Type 8	37	0	23	3	26	70.3%	6.7	174	44
Pooled Total		140	38	34	5	77	55.0%	10.8	831	
Pooled Resident		120	38	26	5	69	57.5%	11.5	793	
Pooled Nonresident		20	0	8	0	8	40.0%	4.8	38	
35 Upper Nowood										
	General	27	0	0	4	4	14.8%	9.0	36	
Pooled Total		27	0	0	4	4	14.8%	9.0	36	
Pooled Resident		24	0	0	4	4	16.7%	7.3	29	
Pooled Nonresident		3	0	0	0	0	0.0%	0.0	7	
36 Badwater										
	D/F Type 8	17	0	11	2	13	76.5%	5.2	68	25
	General	95	8	7	3	18	18.9%	9.2	166	
Pooled Total		106	8	18	5	31	29.2%	7.5	234	
Pooled Resident		78	8	18	5	31	39.7%	5.7	177	
Pooled Nonresident		28	0	0	0	0	0.0%	0.0	57	
37 Copper Mountain										
	Limited Type 1	30	5	0	0	5	16.7%	18.4	92	178
	Limited Type 3	13	3	5	0	8	61.5%	12.0	96	15
	D/F Type 6	11	0	5	2	7	63.6%	6.0	42	57
	D/F Type 7	77	0	16	18	34	44.2%	3.6	123	188
(127)	D/F Type 8	32	0	15	9	24	75.0%	3.3	79	65
Pooled Total		132	8	41	29	78	59.1%	5.5	432	
Pooled Resident		97	8	32	22	62	63.9%	5.9	364	
Pooled Nonresident		35	0	9	7	16	45.7%	4.3	68	
39 Bates Creek										
	D/F Type 6	3	0	3	0	3	100.0%	1.7	5	29
	General	15	0	0	0	0	0.0%	0.0	31	
Pooled Total		18	0	3	0	3	16.7%	12.0	36	
Pooled Resident		4	0	0	0	0	0.0%	0.0	18	
Pooled Nonresident		14	0	3	0	3	21.4%	6.0	18	
40 Buffalo Creek										
	D/F Type 6	31	0	17	0	17	54.8%	3.8	65	119
(42)	D/F Type 8	0	0	0	0	0	0.0%	0.0	0	18
	General	105	27	3	3	33	31.4%	4.7	154	
Pooled Total		123	27	20	3	50	40.7%	4.4	219	
Pooled Resident		36	7	0	0	7	19.4%	8.1	57	
Pooled Nonresident		87	20	20	3	43	49.4%	3.8	162	
41 Sand Creek										
(44, 45)	Limited Type 3	35	26	1	2	29	82.9%	7.9	229	50
(45)	D/F Type 6	102	0	28	4	32	31.4%	12.6	404	250
(44, 45)	D/F Type 8	50	0	4	18	22	44.0%	33.3	732	73
	General	128	19	3	0	22	17.2%	13.0	287	
Pooled Total		261	45	36	24	105	40.2%	15.7	1652	
Pooled Resident		186	34	17	18	69	37.1%	20.2	1395	
Pooled Nonresident		75	11	19	6	36	48.0%	7.1	257	

TABLE V-A (Continued)

WHITE-TAILED DEER 2011 HARVEST, HUNTING PRESSURE, HUNTER SUCCESS BY HUNT AREA

AREA (cross hunt areas)	TYPE	ACTIVE LICS/HTRS	HARVEST BUCK	DOE	FAWN	TOTAL	HUNTER SUCCESS	DAYS/ HARVEST	HUNTER DAYS	LICENSES SOLD (cross hunt incl.)
42 Otter Creek										
	D/F Type 6	59	0	12	6	18	30.5%	9.4	170	198
(40)	D/F Type 8	10	0	5	0	5	50.0%	5.6	28	18
	General	201	32	11	9	52	25.9%	9.9	516	
Pooled Total		233	32	28	15	75	32.2%	9.5	714	
Pooled Resident		94	9	15	3	27	28.7%	12.0	324	
Pooled Nonresident		139	23	13	12	48	34.5%	8.1	390	
43 Leigh Creek										
	General	3	0	0	0	0	0.0%	0.0	3	
Pooled Total		3	0	0	0	0	0.0%	0.0	3	
Pooled Resident		0	0	0	0	0	0.0%	0.0	0	
Pooled Nonresident		3	0	0	0	0	0.0%	0.0	3	
44 Brokenback Creek										
(41, 45)	Limited Type 3	3	3	0	0	3	100.0%	3.0	9	50
(41, 45)	D/F Type 8	2	0	0	0	0	0.0%	0.0	9	73
	General	30	4	0	0	4	13.3%	15.0	60	
Pooled Total		35	7	0	0	7	20.0%	11.1	78	
Pooled Resident		29	2	0	0	2	6.9%	27.0	54	
Pooled Nonresident		6	5	0	0	5	83.3%	4.8	24	
45 Paint Rock Creek										
(41, 44)	Limited Type 3	12	4	0	0	4	33.3%	12.5	50	50
(41)	D/F Type 6	19	0	6	3	9	47.4%	2.6	23	250
(47)	D/F Type 7	47	0	28	5	33	70.2%	6.8	223	68
(41, 44)	D/F Type 8	4	0	2	0	2	50.0%	7.5	15	73
	General	85	26	4	0	30	35.3%	6.8	205	
Pooled Total		137	30	40	8	78	56.9%	6.6	516	
Pooled Resident		70	14	13	0	27	38.6%	8.6	232	
Pooled Nonresident		67	16	27	8	51	76.1%	5.6	284	
46 Cloud Peak										
	General	15	0	0	0	0	0.0%	0.0	40	
Pooled Total		15	0	0	0	0	0.0%	0.0	40	
Pooled Resident		11	0	0	0	0	0.0%	0.0	34	
Pooled Nonresident		4	0	0	0	0	0.0%	0.0	6	
47 Manderson										
(also valid 51)	Limited Type 3	14	6	0	0	6	42.9%	22.8	137	0
(49)	D/F Type 6	58	0	13	2	15	25.9%	6.7	100	233
(45)	D/F Type 7	0	0	0	0	0	0.0%	0.0	0	68
	General	84	16	8	0	24	28.6%	6.0	144	
Pooled Total		129	22	21	2	45	34.9%	8.5	381	
Pooled Resident		77	14	11	0	25	32.5%	10.6	266	
Pooled Nonresident		52	8	10	2	20	38.5%	5.8	115	
49 Trapper Creek										
(also valid 51)	Limited Type 3	0	0	0	0	0	0.0%	0.0	0	0
(47)	D/F Type 6	15	0	2	0	2	13.3%	10.0	20	233
	General	23	0	0	0	0	0.0%	0.0	57	
Pooled Total		28	0	2	0	2	7.1%	38.5	77	
Pooled Resident		22	0	0	0	0	0.0%	0.0	64	
Pooled Nonresident		6	0	2	0	2	33.3%	6.5	13	
50 Upper Shell-Beaver Creek										
	General	0	0	0	0	0	0.0%	0.0	0	
Pooled Total		0	0	0	0	0	0.0%	0.0	0	
Pooled Resident		0	0	0	0	0	0.0%	0.0	0	
Pooled Nonresident		0	0	0	0	0	0.0%	0.0	0	

TABLE V-A (Continued)

WHITE-TAILED DEER 2011 HARVEST, HUNTING PRESSURE, HUNTER SUCCESS BY HUNT AREA

AREA (cross hunt areas)	TYPE	ACTIVE LICS/HTRS	HARVEST BUCK	DOE	FAWN	TOTAL	HUNTER SUCCESS	DAYS/ HARVEST	HUNTER DAYS	LICENSES SOLD (cross hunt incl.)
51 Beaver Creek										
	Limited Type 3	74	48	3	0	51	68.9%	10.1	515	100
	D/F Type 6	172	0	90	21	111	64.5%	10.7	1193	343
	General	98	20	0	0	20	20.4%	10.6	211	
Pooled Total		281	68	93	21	182	64.8%	10.5	1919	
Pooled Resident		154	35	59	13	107	69.5%	14.2	1517	
Pooled Nonresident		127	33	34	8	75	59.1%	5.4	402	
52 Crystal Creek										
	D/F Type 6	1	0	0	0	0	0.0%	0.0	1	23
	General	19	4	0	0	4	21.1%	8.8	35	
Pooled Total		20	4	0	0	4	20.0%	9.0	36	
Pooled Resident		11	0	0	0	0	0.0%	0.0	18	
Pooled Nonresident		9	4	0	0	4	44.4%	4.5	18	
53 Devils Canyon										
	General	58	4	0	0	4	6.9%	30.5	122	
Pooled Total		58	4	0	0	4	6.9%	30.5	122	
Pooled Resident		54	4	0	0	4	7.4%	28.5	114	
Pooled Nonresident		4	0	0	0	0	0.0%	0.0	8	
55 Rock Eagle										
(16)	Limited Type 3	83	50	10	0	60	72.3%	10.4	625	150
	D/F Type 6	24	0	8	2	10	41.7%	7.8	78	50
(16)	D/F Type 8	45	0	26	0	26	57.8%	5.8	150	100
	General	261	60	18	7	85	32.6%	8.9	758	
Pooled Total		383	110	62	9	181	47.3%	8.9	1611	
Pooled Resident		317	85	56	9	150	47.3%	9.0	1357	
Pooled Nonresident		66	25	6	0	31	47.0%	8.2	254	
57 Southeast										
	Limited Type 3	56	29	3	2	34	60.7%	10.6	359	75
	D/F Type 6	22	0	11	3	14	63.6%	4.8	67	50
	General	140	40	7	11	58	41.4%	7.8	450	
Pooled Total		205	69	21	16	106	51.7%	8.3	876	
Pooled Resident		182	52	13	16	81	44.5%	9.5	768	
Pooled Nonresident		23	17	8	0	25	108.7%	4.3	108	
59 Little Bear										
(60, 62, 63, 64)	Limited Type 3	37	24	0	0	24	64.9%	5.7	137	200
	D/F Type 6	2	0	0	0	0	0.0%	0.0	13	10
	General	19	11	0	0	11	57.9%	5.4	59	
Pooled Total		56	35	0	0	35	62.5%	6.0	209	
Pooled Resident		39	26	0	0	26	66.7%	4.2	109	
Pooled Nonresident		17	9	0	0	9	52.9%	11.1	100	
60 Pole Mountain										
	Limited Type 1	27	0	0	0	0	0.0%	0.0	50	103
	Limited Type 2	20	0	8	0	8	40.0%	5.0	40	153
(59, 62, 63, 64)	Limited Type 3	31	12	3	0	15	48.4%	12.7	190	200
	D/F Type 6	14	0	6	2	8	57.1%	12.8	102	52
Pooled Total		81	12	17	2	31	38.3%	12.3	382	
Pooled Resident		79	12	17	2	31	39.2%	12.3	380	
Pooled Nonresident		2	0	0	0	0	0.0%	0.0	2	
61 Harriman										
	General	35	0	0	0	0	0.0%	0.0	69	
Pooled Total		35	0	0	0	0	0.0%	0.0	69	
Pooled Resident		33	0	0	0	0	0.0%	0.0	67	
Pooled Nonresident		2	0	0	0	0	0.0%	0.0	2	

TABLE V-A (Continued)

WHITE-TAILED DEER 2011 HARVEST, HUNTING PRESSURE, HUNTER SUCCESS BY HUNT AREA

AREA (cross hunt areas)	TYPE	ACTIVE LICS/HTRS	HARVEST BUCK	DOE	FAWN	TOTAL	HUNTER SUCCESS	DAYS/ HARVEST	HUNTER DAYS	LICENSES SOLD (cross hunt incl.)
62 Iron Mountain										
(59, 60, 63, 64)	Limited Type 3	0	0	0	0	0	0.0%	0.0	0	200
(63, 64)	D/F Type 6	14	0	8	0	8	57.1%	22.0	176	200
	General	6	0	0	0	0	0.0%	0.0	13	
Pooled Total		14	0	8	0	8	57.1%	23.6	189	
Pooled Resident		12	0	8	0	8	66.7%	23.4	187	
Pooled Nonresident		2	0	0	0	0	0.0%	0.0	2	
63 Richeau										
(59, 60, 62, 64)	Limited Type 3	28	28	0	0	28	100.0%	3.4	95	200
(62, 64)	D/F Type 6	6	0	3	0	3	50.0%	10.0	30	200
	General	34	6	0	0	6	17.6%	6.8	41	
Pooled Total		68	34	3	0	37	54.4%	4.5	166	
Pooled Resident		59	32	3	0	35	59.3%	4.4	155	
Pooled Nonresident		9	2	0	0	2	22.2%	5.5	11	
64 Laramie Peak										
	Limited Type 2	27	9	0	0	9	33.3%	9.0	81	153
(59, 60, 62, 63)	Limited Type 3	77	34	9	0	43	55.8%	10.5	450	200
(62, 63)	D/F Type 6	76	0	57	6	63	82.9%	5.9	369	200
	General	360	117	0	0	117	32.5%	11.4	1339	
Pooled Total		486	160	66	6	232	47.7%	9.7	2239	
Pooled Resident		396	131	56	6	193	48.7%	10.4	1998	
Pooled Nonresident		90	29	10	0	39	43.3%	6.2	241	
65 South Converse										
(66, 88)	Limited Type 3	200	104	25	0	129	64.5%	6.8	876	494
(66, 88)	D/F Type 8	326	0	193	32	225	69.0%	6.0	1341	554
	General	354	76	18	12	106	29.9%	9.3	988	
Pooled Total		772	180	236	44	460	59.6%	7.0	3205	
Pooled Resident		575	139	170	27	336	58.4%	7.5	2515	
Pooled Nonresident		197	41	66	17	124	62.9%	5.6	690	
66 Bates Hole-Hat Six										
(65, 88)	Limited Type 3	87	46	0	0	46	52.9%	6.9	316	494
(65, 88)	D/F Type 8	143	0	70	22	92	64.3%	7.7	711	554
	General	201	12	8	3	23	11.4%	24.2	556	
Pooled Total		395	58	78	25	161	40.8%	9.8	1583	
Pooled Resident		297	44	46	9	99	33.3%	12.9	1275	
Pooled Nonresident		98	14	32	16	62	63.3%	5.0	308	
70 Shirley Mountain										
	D/F Type 6	3	0	0	0	0	0.0%	0.0	3	25
	General	43	3	3	0	6	14.0%	14.3	86	
Pooled Total		46	3	3	0	6	13.0%	14.8	89	
Pooled Resident		29	0	0	0	0	0.0%	0.0	43	
Pooled Nonresident		17	3	3	0	6	35.3%	7.7	46	
73 Boswell										
	General	19	0	0	0	0	0.0%	0.0	43	
Pooled Total		19	0	0	0	0	0.0%	0.0	43	
Pooled Resident		15	0	0	0	0	0.0%	0.0	38	
Pooled Nonresident		4	0	0	0	0	0.0%	0.0	5	
74 Kyle										
(75, 76, 77)	Limited Type 3	26	8	0	3	11	42.3%	21.5	237	50
	General	69	8	8	0	16	23.2%	11.8	188	
Pooled Total		95	16	8	3	27	28.4%	15.7	425	
Pooled Resident		91	15	8	3	26	28.6%	16.2	420	
Pooled Nonresident		4	1	0	0	1	25.0%	5.0	5	

TABLE V-A (Continued)

WHITE-TAILED DEER 2011 HARVEST, HUNTING PRESSURE, HUNTER SUCCESS BY HUNT AREA

AREA (cross hunt areas)	TYPE	ACTIVE LICS/HTRS	HARVEST BUCK	DOE	FAWN	TOTAL	HUNTER SUCCESS	DAYS/ HARVEST	HUNTER DAYS	LICENSES SOLD (cross hunt incl.)
75 Four Mile										
(74, 76, 77)	Limited Type 3	19	13	0	0	13	68.4%	6.5	84	50
	General	80	0	0	0	0	0.0%	0.0	237	
Pooled Total		96	13	0	0	13	13.5%	24.7	321	
Pooled Resident		88	13	0	0	13	14.8%	23.5	306	
Pooled Nonresident		8	0	0	0	0	0.0%	0.0	15	
76 Sheep Mountain										
(74, 75, 77)	Limited Type 3	5	3	0	0	3	60.0%	11.0	33	50
	General	106	7	0	0	7	6.6%	37.3	261	
Pooled Total		111	10	0	0	10	9.0%	29.4	294	
Pooled Resident		98	10	0	0	10	10.2%	22.9	229	
Pooled Nonresident		13	0	0	0	0	0.0%	0.0	65	
77 Boulder Ridge										
(74, 75, 76)	Limited Type 3	10	10	0	0	10	100.0%	13.6	136	50
	General	44	7	0	0	7	15.9%	18.0	126	
Pooled Total		51	17	0	0	17	33.3%	15.4	262	
Pooled Resident		51	17	0	0	17	33.3%	15.4	262	
Pooled Nonresident		0	0	0	0	0	0.0%	0.0	0	
78 French Creek										
(79, 80, 81)	Limited Type 1	0	0	0	0	0	0.0%	0.0	0	26
(79, 80, 81, 161)	Limited Type 3	12	10	0	0	10	83.3%	3.8	38	25
	D/F Type 6	0	0	0	0	0	0.0%	0.0	0	13
(79, 80, 81, 161)	D/F Type 8	7	0	5	0	5	71.4%	4.2	21	25
	General	67	0	0	0	0	0.0%	0.0	151	
Pooled Total		80	10	5	0	15	18.8%	14.0	210	
Pooled Resident		78	10	5	0	15	19.2%	13.0	195	
Pooled Nonresident		2	0	0	0	0	0.0%	0.0	15	
79 Kennaday Peak										
(78, 80, 81)	Limited Type 1	0	0	0	0	0	0.0%	0.0	0	26
(78, 80, 81, 161)	Limited Type 3	2	0	0	0	0	0.0%	0.0	5	25
	D/F Type 6	0	0	0	0	0	0.0%	0.0	0	11
(78, 80, 81, 161)	D/F Type 8	3	0	2	0	2	66.7%	2.0	4	25
	General	82	0	0	0	0	0.0%	0.0	159	
Pooled Total		87	0	2	0	2	2.3%	84.0	168	
Pooled Resident		65	0	0	0	0	0.0%	0.0	123	
Pooled Nonresident		22	0	2	0	2	9.1%	22.5	45	
80 Spring Creek										
(78, 79, 81)	Limited Type 1	0	0	0	0	0	0.0%	0.0	0	26
(78, 79, 81, 161)	Limited Type 3	2	2	0	0	2	100.0%	2.5	5	25
	D/F Type 6	0	0	0	0	0	0.0%	0.0	0	11
(78, 79, 81, 161)	D/F Type 8	7	0	3	3	6	85.7%	5.8	35	25
	General	19	0	0	0	0	0.0%	0.0	130	
Pooled Total		26	2	3	3	8	30.8%	21.3	170	
Pooled Resident		21	2	3	3	8	38.1%	19.5	156	
Pooled Nonresident		5	0	0	0	0	0.0%	0.0	14	
81 Blackhall										
(78, 79, 80)	Limited Type 1	0	0	0	0	0	0.0%	0.0	0	26
(78, 79, 80, 161)	Limited Type 3	3	2	0	0	2	66.7%	3.5	7	25
	D/F Type 6	0	0	0	0	0	0.0%	0.0	0	16
(78, 79, 80, 161)	D/F Type 8	0	0	0	0	0	0.0%	0.0	0	25
	General	44	3	0	0	3	6.8%	28.0	84	
Pooled Total		47	5	0	0	5	10.6%	18.2	91	
Pooled Resident		40	2	0	0	2	5.0%	36.0	72	
Pooled Nonresident		7	3	0	0	3	42.9%	6.3	19	

TABLE V-A (Continued)

WHITE-TAILED DEER 2011 HARVEST, HUNTING PRESSURE, HUNTER SUCCESS BY HUNT AREA

AREA (cross hunt areas)	TYPE	ACTIVE LICS/HTRS	HARVEST BUCK	DOE	FAWN	TOTAL	HUNTER SUCCESS	DAYS/ HARVEST	HUNTER DAYS	LICENSES SOLD (cross hunt incl.)
82 Baggs										
	Limited Type 1	0	0	0	0	0	0.0%	0.0	0	10
	D/F Type 6	0	0	0	0	0	0.0%	0.0	0	26
	General	63	8	0	0	8	12.7%	18.9	151	
Pooled Total		63	8	0	0	8	12.7%	18.9	151	
Pooled Resident		41	4	0	0	4	9.8%	19.5	78	
Pooled Nonresident		22	4	0	0	4	18.2%	18.3	73	
83 Bolten Rim										
	General	13	0	0	0	0	0.0%	0.0	13	
Pooled Total		13	0	0	0	0	0.0%	0.0	13	
Pooled Resident		10	0	0	0	0	0.0%	0.0	10	
Pooled Nonresident		3	0	0	0	0	0.0%	0.0	3	
84 Atlantic Rim										
	Limited Type 1	2	2	0	0	2	100.0%	1.0	2	100
Pooled Total		2	2	0	0	2	100.0%	1.0	2	
Pooled Resident		2	2	0	0	2	100.0%	1.0	2	
Pooled Nonresident		0	0	0	0	0	0.0%	0.0	0	
87 Ferris										
	Limited Type 1	2	0	0	0	0	0.0%	0.0	2	155
Pooled Total		2	0	0	0	0	0.0%	0.0	2	
Pooled Resident		2	0	0	0	0	0.0%	0.0	2	
Pooled Nonresident		0	0	0	0	0	0.0%	0.0	0	
88 Kendrick										
(65, 66)	Limited Type 3	93	58	7	7	72	77.4%	7.5	539	494
	D/F Type 6	19	0	3	0	3	15.8%	14.0	42	100
(65, 66)	D/F Type 8	35	0	9	0	9	25.7%	15.4	139	554
	General	79	12	0	0	12	15.2%	19.3	232	
Pooled Total		196	70	19	7	96	49.0%	9.9	952	
Pooled Resident		183	70	19	7	96	52.5%	9.8	939	
Pooled Nonresident		13	0	0	0	0	0.0%	0.0	13	
89 Rattlesnake										
	Limited Type 1	0	0	0	0	0	0.0%	0.0	0	180
Pooled Total		0	0	0	0	0	0.0%	0.0	0	
Pooled Resident		0	0	0	0	0	0.0%	0.0	0	
Pooled Nonresident		0	0	0	0	0	0.0%	0.0	0	
90 Muskrat										
	Limited Type 1	7	0	0	0	0	0.0%	0.0	9	125
Pooled Total		7	0	0	0	0	0.0%	0.0	9	
Pooled Resident		6	0	0	0	0	0.0%	0.0	6	
Pooled Nonresident		1	0	0	0	0	0.0%	0.0	3	
92 Table Mountain										
	D/F Type 6	42	0	13	4	17	40.5%	12.5	213	300
	General	175	40	12	0	52	29.7%	11.3	589	
Pooled Total		197	40	25	4	69	35.0%	11.6	802	
Pooled Resident		182	40	25	4	69	37.9%	10.9	749	
Pooled Nonresident		15	0	0	0	0	0.0%	0.0	53	
94 Twin Creek										
	D/F Type 6	4	0	1	0	1	25.0%	5.0	5	48
	General	47	0	8	0	8	17.0%	38.4	307	
Pooled Total		51	0	9	0	9	17.6%	34.7	312	
Pooled Resident		51	0	9	0	9	17.6%	34.7	312	
Pooled Nonresident		0	0	0	0	0	0.0%	0.0	0	

TABLE V-A (Continued)

WHITE-TAILED DEER 2011 HARVEST, HUNTING PRESSURE, HUNTER SUCCESS BY HUNT AREA

AREA (cross hunt areas)	TYPE	ACTIVE LICS/HTRS	HARVEST BUCK	HARVEST DOE	HARVEST FAWN	HARVEST TOTAL	HUNTER SUCCESS	DAYS/ HARVEST	HUNTER DAYS	LICENSES SOLD (cross hunt incl.)
96 Green Mountain										
	D/F Type 6	4	0	0	0	0	0.0%	0.0	4	248
	General	56	0	4	0	4	7.1%	24.0	96	
Pooled Total		60	0	4	0	4	6.7%	25.0	100	
Pooled Resident		49	0	0	0	0	0.0%	0.0	74	
Pooled Nonresident		11	0	4	0	4	36.4%	6.5	26	
97 Sweetwater Rocks										
	Limited Type 3	22	12	2	0	14	63.6%	7.4	103	26
	D/F Type 6	39	0	18	0	18	46.2%	4.0	72	288
	General	79	7	8	0	15	19.0%	8.3	125	
Pooled Total		121	19	28	0	47	38.8%	6.4	300	
Pooled Resident		102	19	28	0	47	46.1%	5.9	277	
Pooled Nonresident		19	0	0	0	0	0.0%	0.0	23	
98 Chain Lakes										
	General	16	0	0	0	0	0.0%	0.0	25	
Pooled Total		16	0	0	0	0	0.0%	0.0	25	
Pooled Resident		12	0	0	0	0	0.0%	0.0	21	
Pooled Nonresident		4	0	0	0	0	0.0%	0.0	4	
100 South Wamsutter										
	General	16	0	0	0	0	0.0%	0.0	57	
Pooled Total		16	0	0	0	0	0.0%	0.0	57	
Pooled Resident		16	0	0	0	0	0.0%	0.0	57	
Pooled Nonresident		0	0	0	0	0	0.0%	0.0	0	
101 Black Butte										
	Limited Type 1	0	0	0	0	0	0.0%	0.0	0	57
Pooled Total		0	0	0	0	0	0.0%	0.0	0	
Pooled Resident		0	0	0	0	0	0.0%	0.0	0	
Pooled Nonresident		0	0	0	0	0	0.0%	0.0	0	
102 Aspen Mountain										
	Limited Type 1	6	0	0	0	0	0.0%	0.0	17	402
Pooled Total		6	0	0	0	0	0.0%	0.0	17	
Pooled Resident		6	0	0	0	0	0.0%	0.0	17	
Pooled Nonresident		0	0	0	0	0	0.0%	0.0	0	
105 Beartooth										
(106, 109)	Limited Type 1	6	0	0	0	0	0.0%	0.0	10	51
	General	89	14	8	0	22	24.7%	6.9	151	
Pooled Total		95	14	8	0	22	23.2%	7.3	161	
Pooled Resident		80	10	4	0	14	17.5%	9.9	139	
Pooled Nonresident		15	4	4	0	8	53.3%	2.8	22	
106 Crandall-Sunlight										
(105, 109)	Limited Type 1	3	0	0	0	0	0.0%	0.0	4	51
	General	34	4	0	0	4	11.8%	16.5	66	
Pooled Total		37	4	0	0	4	10.8%	17.5	70	
Pooled Resident		24	0	0	0	0	0.0%	0.0	37	
Pooled Nonresident		13	4	0	0	4	30.8%	8.3	33	
109 Bald Ridge										
(105, 106)	Limited Type 1	13	2	0	0	2	15.4%	8.5	17	51
	D/F Type 8	16	0	9	7	16	100.0%	4.2	67	25
Pooled Total		27	2	9	7	18	66.7%	4.7	84	
Pooled Resident		23	2	9	7	18	78.3%	4.3	77	
Pooled Nonresident		4	0	0	0	0	0.0%	0.0	7	
110 Grinnell										
	General	12	0	0	0	0	0.0%	0.0	17	
Pooled Total		12	0	0	0	0	0.0%	0.0	17	
Pooled Resident		4	0	0	0	0	0.0%	0.0	4	
Pooled Nonresident		8	0	0	0	0	0.0%	0.0	13	

TABLE V-A (Continued)

WHITE-TAILED DEER 2011 HARVEST, HUNTING PRESSURE, HUNTER SUCCESS BY HUNT AREA

AREA (cross hunt areas)	TYPE	ACTIVE LICS/HTRS	HARVEST BUCK	DOE	FAWN	TOTAL	HUNTER SUCCESS	DAYS/ HARVEST	HUNTER DAYS	LICENSES SOLD (cross hunt incl.)
111 Elk Fork										
	D/F Type 6	7	0	0	0	0	0.0%	0.0	16	50
	D/F Type 7	27	0	3	2	5	18.5%	30.8	154	100
	General	87	7	4	0	11	12.6%	20.2	222	
Pooled Total		105	7	7	2	16	15.2%	24.5	392	
Pooled Resident		74	7	5	2	14	18.9%	22.2	311	
Pooled Nonresident		31	0	2	0	2	6.5%	40.5	81	
112 Ishawooa										
(113)	D/F Type 6	36	0	11	0	11	30.6%	15.0	165	300
	General	149	22	7	0	29	19.5%	17.2	500	
Pooled Total		170	22	18	0	40	23.5%	16.6	665	
Pooled Resident		125	14	13	0	27	21.6%	21.0	568	
Pooled Nonresident		45	8	5	0	13	28.9%	7.5	97	
113 Boulder										
(112)	D/F Type 6	58	0	19	3	22	37.9%	9.2	202	300
	General	184	51	7	0	58	31.5%	8.4	486	
Pooled Total		199	51	26	3	80	40.2%	8.6	688	
Pooled Resident		152	40	19	3	62	40.8%	8.2	511	
Pooled Nonresident		47	11	7	0	18	38.3%	9.8	177	
114 Wall Mountain										
	General	4	0	0	0	0	0.0%	0.0	9	
Pooled Total		4	0	0	0	0	0.0%	0.0	9	
Pooled Resident		4	0	0	0	0	0.0%	0.0	9	
Pooled Nonresident		0	0	0	0	0	0.0%	0.0	0	
115 Thorofare										
	General	7	3	0	0	3	42.9%	6.7	20	
Pooled Total		7	3	0	0	3	42.9%	6.7	20	
Pooled Resident		7	3	0	0	3	42.9%	6.7	20	
Pooled Nonresident		0	0	0	0	0	0.0%	0.0	0	
116 Meeteetse										
	Limited Type 1	70	27	5	0	32	45.7%	9.8	313	101
	Limited Type 3	69	52	5	0	57	82.6%	5.3	303	75
	D/F Type 6	55	0	37	9	46	83.6%	4.6	212	73
Pooled Total		161	79	47	9	135	83.9%	6.1	828	
Pooled Resident		137	65	41	9	115	83.9%	6.4	736	
Pooled Nonresident		24	14	6	0	20	83.3%	4.6	92	
117 Franc's Peak										
	Limited Type 1	6	0	0	0	0	0.0%	0.0	14	52
(also valid 116)	Limited Type 3	3	0	0	0	0	0.0%	0.0	5	0
Pooled Total		9	0	0	0	0	0.0%	0.0	19	
Pooled Resident		9	0	0	0	0	0.0%	0.0	19	
Pooled Nonresident		0	0	0	0	0	0.0%	0.0	0	
118 Upper Gooseberry Creek										
	Limited Type 1	26	3	2	0	5	19.2%	10.0	50	80
(also valid 116)	Limited Type 3	0	0	0	0	0	0.0%	0.0	0	0
	D/F Type 6	2	0	0	0	0	0.0%	0.0	6	35
Pooled Total		28	3	2	0	5	17.9%	11.2	56	
Pooled Resident		22	2	2	0	4	18.2%	11.3	45	
Pooled Nonresident		6	1	0	0	1	16.7%	11.0	11	
119 Anchor										
	Limited Type 1	18	0	0	0	0	0.0%	0.0	29	101
(also valid 120)	Limited Type 3	2	0	0	0	0	0.0%	0.0	5	0
	D/F Type 6	10	0	2	2	4	40.0%	3.3	13	26
Pooled Total		26	0	2	2	4	15.4%	11.8	47	
Pooled Resident		22	0	2	2	4	18.2%	10.5	42	
Pooled Nonresident		4	0	0	0	0	0.0%	0.0	5	

TABLE V-A (Continued)

WHITE-TAILED DEER 2011 HARVEST, HUNTING PRESSURE, HUNTER SUCCESS BY HUNT AREA

AREA (cross hunt areas)	TYPE	ACTIVE LICS/HTRS	HARVEST BUCK	DOE	FAWN	TOTAL	HUNTER SUCCESS	DAYS/ HARVEST	HUNTER DAYS	LICENSES SOLD (cross hunt incl.)
120 Hamilton Dome										
	Limited Type 1	73	17	0	0	17	23.3%	14.8	252	133
	Limited Type 3	21	16	0	0	16	76.2%	5.1	82	26
	D/F Type 6	92	0	44	12	56	60.9%	4.5	250	150
	D/F Type 8	98	0	64	21	85	86.7%	4.6	392	140
Pooled Total		198	33	108	33	174	87.9%	5.6	976	
Pooled Resident		133	24	80	18	122	91.7%	6.4	780	
Pooled Nonresident		65	9	28	15	52	80.0%	3.8	196	
121 Heart Mountain										
	Limited Type 3	94	61	12	0	73	77.7%	10.2	748	100
	D/F Type 6	167	0	52	17	69	41.3%	6.8	468	300
	General	473	80	55	8	143	30.2%	11.0	1569	
Pooled Total		661	141	119	25	285	43.1%	9.8	2785	
Pooled Resident		591	128	118	25	271	45.9%	9.8	2666	
Pooled Nonresident		70	13	1	0	14	20.0%	8.5	119	
122 Shoshone River										
	D/F Type 6	212	0	64	14	78	36.8%	15.4	1203	500
	D/F Type 8	32	0	13	13	26	81.3%	12.0	313	50
	General	835	166	90	34	290	34.7%	9.2	2675	
Pooled Total		968	166	167	61	394	40.7%	10.6	4191	
Pooled Resident		912	162	167	57	386	42.3%	10.4	4030	
Pooled Nonresident		56	4	0	4	8	14.3%	20.1	161	
123 Yellowtail										
	General	135	24	0	0	24	17.8%	21.0	504	
Pooled Total		135	24	0	0	24	17.8%	21.0	504	
Pooled Resident		112	16	0	0	16	14.3%	28.2	451	
Pooled Nonresident		23	8	0	0	8	34.8%	6.6	53	
124 Emblem										
	Limited Type 3	45	38	0	0	38	84.4%	11.0	418	51
	D/F Type 6	369	0	100	25	125	33.9%	9.8	1230	599
	General	442	44	24	14	82	18.6%	19.8	1624	
Pooled Total		690	82	124	39	245	35.5%	13.4	3272	
Pooled Resident		512	61	99	29	189	36.9%	14.0	2650	
Pooled Nonresident		178	21	25	10	56	31.5%	11.1	622	
125 Fifteen Mile										
	Limited Type 1	9	0	0	0	0	0.0%	0.0	10	127
	D/F Type 6	6	0	0	0	0	0.0%	0.0	11	23
Pooled Total		11	0	0	0	0	0.0%	0.0	21	
Pooled Resident		9	0	0	0	0	0.0%	0.0	18	
Pooled Nonresident		2	0	0	0	0	0.0%	0.0	3	
127 Cottonwood										
	Limited Type 3	15	7	0	0	7	46.7%	19.6	137	15
	D/F Type 6	68	0	19	7	26	38.2%	13.5	351	118
(37)	D/F Type 8	14	0	7	4	11	78.6%	4.8	53	65
	General	146	27	17	0	44	30.1%	14.2	626	
Pooled Total		183	34	43	11	88	48.1%	13.3	1167	
Pooled Resident		135	26	38	4	68	50.4%	14.8	1005	
Pooled Nonresident		48	8	5	7	20	41.7%	8.1	162	
128 Wind River										
	Limited Type 1	24	3	0	0	3	12.5%	17.7	53	101
	Limited Type 3	48	25	4	0	29	60.4%	10.9	315	52
	D/F Type 6	9	0	0	0	0	0.0%	0.0	20	51
	D/F Type 7	10	0	0	0	0	0.0%	0.0	10	150
	General	135	29	0	0	29	21.5%	18.4	534	
Pooled Total		212	57	4	0	61	28.8%	15.3	932	
Pooled Resident		189	54	4	0	58	30.7%	15.5	900	
Pooled Nonresident		23	3	0	0	3	13.0%	10.7	32	

TABLE V-A (Continued)

WHITE-TAILED DEER 2011 HARVEST, HUNTING PRESSURE, HUNTER SUCCESS BY HUNT AREA

AREA (cross hunt areas)	TYPE	ACTIVE LICS/HTRS	HARVEST BUCK	DOE	FAWN	TOTAL	HUNTER SUCCESS	DAYS/ HARVEST	HUNTER DAYS	LICENSES SOLD (cross hunt incl.)
130 Big Sandy										
	Limited Type 1	0	0	0	0	0	0.0%	0.0	0	26
	D/F Type 6	6	0	0	0	0	0.0%	0.0	8	49
	General	8	0	0	0	0	0.0%	0.0	8	
Pooled Total		12	0	0	0	0	0.0%	0.0	16	
Pooled Resident		12	0	0	0	0	0.0%	0.0	16	
Pooled Nonresident		0	0	0	0	0	0.0%	0.0	0	
131 Steamboat										
	D/F Type 6	0	0	0	0	0	0.0%	0.0	0	28
	D/F Type 7	6	0	0	0	0	0.0%	0.0	10	76
	General	42	0	0	0	0	0.0%	0.0	59	
Pooled Total		48	0	0	0	0	0.0%	0.0	69	
Pooled Resident		44	0	0	0	0	0.0%	0.0	58	
Pooled Nonresident		4	0	0	0	0	0.0%	0.0	11	
132 Cedar Mountain										
(133, 168)	D/F Type 7	0	0	0	0	0	0.0%	0.0	0	50
	General	35	0	0	0	0	0.0%	0.0	69	
Pooled Total		35	0	0	0	0	0.0%	0.0	69	
Pooled Resident		35	0	0	0	0	0.0%	0.0	69	
Pooled Nonresident		0	0	0	0	0	0.0%	0.0	0	
133 Uinta										
(132, 168)	D/F Type 7	0	0	0	0	0	0.0%	0.0	0	50
	General	33	12	0	0	12	36.4%	4.5	54	
Pooled Total		33	12	0	0	12	36.4%	4.5	54	
Pooled Resident		30	12	0	0	12	40.0%	4.3	51	
Pooled Nonresident		3	0	0	0	0	0.0%	0.0	3	
134 Bear River Divide										
	General	24	0	0	0	0	0.0%	0.0	73	
Pooled Total		24	0	0	0	0	0.0%	0.0	73	
Pooled Resident		24	0	0	0	0	0.0%	0.0	73	
Pooled Nonresident		0	0	0	0	0	0.0%	0.0	0	
135 West Green River										
	General	86	0	0	0	0	0.0%	0.0	180	
Pooled Total		86	0	0	0	0	0.0%	0.0	180	
Pooled Resident		66	0	0	0	0	0.0%	0.0	130	
Pooled Nonresident		20	0	0	0	0	0.0%	0.0	50	
138 Boulder										
(139, 140, 142, 143)	Limited Type 3	7	0	0	0	0	0.0%	0.0	27	50
	General	20	0	0	0	0	0.0%	0.0	31	
Pooled Total		27	0	0	0	0	0.0%	0.0	58	
Pooled Resident		27	0	0	0	0	0.0%	0.0	58	
Pooled Nonresident		0	0	0	0	0	0.0%	0.0	0	
139 Pinedale										
(138, 140, 142, 143)	Limited Type 3	8	0	0	0	0	0.0%	0.0	52	50
	General	22	0	0	0	0	0.0%	0.0	44	
Pooled Total		30	0	0	0	0	0.0%	0.0	96	
Pooled Resident		29	0	0	0	0	0.0%	0.0	94	
Pooled Nonresident		1	0	0	0	0	0.0%	0.0	2	
140 New Fork										
(138, 139, 142, 143)	Limited Type 3	0	0	0	0	0	0.0%	0.0	0	50
	General	4	0	0	0	0	0.0%	0.0	4	
Pooled Total		4	0	0	0	0	0.0%	0.0	4	
Pooled Resident		4	0	0	0	0	0.0%	0.0	4	
Pooled Nonresident		0	0	0	0	0	0.0%	0.0	0	

TABLE V-A (Continued)

WHITE-TAILED DEER 2011 HARVEST, HUNTING PRESSURE, HUNTER SUCCESS BY HUNT AREA

AREA (cross hunt areas)	TYPE	ACTIVE LICS/HTRS	HARVEST BUCK	DOE	FAWN	TOTAL	HUNTER SUCCESS	DAYS/ HARVEST	HUNTER DAYS	LICENSES SOLD (cross hunt incl.)
141 Green River										
(162)	Limited Type 1	0	0	0	0	0	0.0%	0.0	0	126
Pooled Total		0	0	0	0	0	0.0%	0.0	0	
Pooled Resident		0	0	0	0	0	0.0%	0.0	0	
Pooled Nonresident		0	0	0	0	0	0.0%	0.0	0	
142 Piney-Horse Creek										
(138, 139, 140, 143)	Limited Type 3	1	0	0	0	0	0.0%	0.0	3	50
	General	20	0	0	0	0	0.0%	0.0	63	
Pooled Total		21	0	0	0	0	0.0%	0.0	66	
Pooled Resident		12	0	0	0	0	0.0%	0.0	28	
Pooled Nonresident		9	0	0	0	0	0.0%	0.0	38	
143 South Piney										
(138, 139, 140, 142)	Limited Type 3	7	5	0	0	5	71.4%	5.2	26	50
	General	34	0	0	0	0	0.0%	0.0	124	
Pooled Total		41	5	0	0	5	12.2%	30.0	150	
Pooled Resident		39	5	0	0	5	12.8%	29.6	148	
Pooled Nonresident		2	0	0	0	0	0.0%	0.0	2	
144 Greys River										
	General	8	0	0	0	0	0.0%	0.0	43	
Pooled Total		8	0	0	0	0	0.0%	0.0	43	
Pooled Resident		8	0	0	0	0	0.0%	0.0	43	
Pooled Nonresident		0	0	0	0	0	0.0%	0.0	0	
145 Salt River										
	General	38	4	0	0	4	10.5%	23.0	92	
Pooled Total		38	4	0	0	4	10.5%	23.0	92	
Pooled Resident		38	4	0	0	4	10.5%	23.0	92	
Pooled Nonresident		0	0	0	0	0	0.0%	0.0	0	
146 Fish Creek										
	General	0	0	0	0	0	0.0%	0.0	0	
Pooled Total		0	0	0	0	0	0.0%	0.0	0	
Pooled Resident		0	0	0	0	0	0.0%	0.0	0	
Pooled Nonresident		0	0	0	0	0	0.0%	0.0	0	
148 Teton										
	General	8	0	0	0	0	0.0%	0.0	26	
Pooled Total		8	0	0	0	0	0.0%	0.0	26	
Pooled Resident		8	0	0	0	0	0.0%	0.0	26	
Pooled Nonresident		0	0	0	0	0	0.0%	0.0	0	
149 Targhee										
	General	8	0	0	0	0	0.0%	0.0	8	
Pooled Total		8	0	0	0	0	0.0%	0.0	8	
Pooled Resident		8	0	0	0	0	0.0%	0.0	8	
Pooled Nonresident		0	0	0	0	0	0.0%	0.0	0	
150 Wilson										
	General	4	0	0	0	0	0.0%	0.0	4	
Pooled Total		4	0	0	0	0	0.0%	0.0	4	
Pooled Resident		0	0	0	0	0	0.0%	0.0	0	
Pooled Nonresident		4	0	0	0	0	0.0%	0.0	4	
151 Fall Creek										
	General	36	4	0	0	4	11.1%	30.5	122	
Pooled Total		36	4	0	0	4	11.1%	30.5	122	
Pooled Resident		36	4	0	0	4	11.1%	30.5	122	
Pooled Nonresident		0	0	0	0	0	0.0%	0.0	0	

TABLE V-A (Continued)

WHITE-TAILED DEER 2011 HARVEST, HUNTING PRESSURE, HUNTER SUCCESS BY HUNT AREA

AREA (cross hunt areas)	TYPE	ACTIVE LICS/HTRS	HARVEST BUCK	DOE	FAWN	TOTAL	HUNTER SUCCESS	DAYS/ HARVEST	HUNTER DAYS	LICENSES SOLD (cross hunt incl.)
152 Lower Hoback										
	General	18	0	0	0	0	0.0%	0.0	59	
Pooled Total		18	0	0	0	0	0.0%	0.0	59	
Pooled Resident		14	0	0	0	0	0.0%	0.0	36	
Pooled Nonresident		4	0	0	0	0	0.0%	0.0	23	
153 Monument Ridge										
	General	0	0	0	0	0	0.0%	0.0	0	
Pooled Total		0	0	0	0	0	0.0%	0.0	0	
Pooled Resident		0	0	0	0	0	0.0%	0.0	0	
Pooled Nonresident		0	0	0	0	0	0.0%	0.0	0	
154 Raspberry Ridge										
	General	20	0	0	0	0	0.0%	0.0	101	
Pooled Total		20	0	0	0	0	0.0%	0.0	101	
Pooled Resident		20	0	0	0	0	0.0%	0.0	101	
Pooled Nonresident		0	0	0	0	0	0.0%	0.0	0	
155 Crystal Peak										
	General	0	0	0	0	0	0.0%	0.0	0	
Pooled Total		0	0	0	0	0	0.0%	0.0	0	
Pooled Resident		0	0	0	0	0	0.0%	0.0	0	
Pooled Nonresident		0	0	0	0	0	0.0%	0.0	0	
156 Spread Creek										
	General	8	0	0	0	0	0.0%	0.0	8	
Pooled Total		8	0	0	0	0	0.0%	0.0	8	
Pooled Resident		8	0	0	0	0	0.0%	0.0	8	
Pooled Nonresident		0	0	0	0	0	0.0%	0.0	0	
157 Boysen										
(170)	Limited Type 1	110	5	4	0	9	8.2%	45.6	410	406
(170)	Limited Type 3	119	83	2	0	85	71.4%	10.4	884	150
(170)	D/F Type 6	199	0	33	19	52	26.1%	11.0	573	750
(170)	D/F Type 8	203	0	105	34	139	68.5%	6.8	944	275
Pooled Total		530	88	144	53	285	53.8%	9.9	2811	
Pooled Resident		445	82	131	53	266	59.8%	9.7	2573	
Pooled Nonresident		85	6	13	0	19	22.4%	12.5	238	
160 Beaver Creek										
	D/F Type 6	35	0	16	5	21	60.0%	5.3	111	146
	General	144	12	12	11	35	24.3%	12.4	435	
Pooled Total		156	12	28	16	56	35.9%	9.8	546	
Pooled Resident		146	12	25	11	48	32.9%	10.6	509	
Pooled Nonresident		10	0	3	5	8	80.0%	4.6	37	
161 St. Mary's Creek										
(78,79,80,81)	Limited Type 3	3	2	0	0	2	66.7%	1.5	3	25
(78,79,80,81)	D/F Type 8	0	0	0	0	0	0.0%	0.0	0	25
	General	10	0	0	0	0	0.0%	0.0	29	
Pooled Total		13	2	0	0	2	15.4%	16.0	32	
Pooled Resident		13	2	0	0	2	15.4%	16.0	32	
Pooled Nonresident		0	0	0	0	0	0.0%	0.0	0	
162 Water Dog Lakes										
(141)	Limited Type 1	0	0	0	0	0	0.0%	0.0	0	126
Pooled Total		0	0	0	0	0	0.0%	0.0	0	
Pooled Resident		0	0	0	0	0	0.0%	0.0	0	
Pooled Nonresident		0	0	0	0	0	0.0%	0.0	0	
163 Middle Fork										
(32)	D/F Type 8	8	0	4	4	8	100.0%	2.5	20	22
	General	30	4	0	0	4	13.3%	18.0	72	
Pooled Total		38	4	4	4	12	31.6%	7.7	92	
Pooled Resident		18	4	0	0	4	22.2%	14.8	59	
Pooled Nonresident		20	0	4	4	8	40.0%	4.1	33	

TABLE V-A (Continued)

WHITE-TAILED DEER 2011 HARVEST, HUNTING PRESSURE, HUNTER SUCCESS BY HUNT AREA

AREA (cross hunt areas)	TYPE	ACTIVE LICS/HTRS	HARVEST BUCK	DOE	FAWN	TOTAL	HUNTER SUCCESS	DAYS/ HARVEST	HUNTER DAYS	LICENSES SOLD (cross hunt incl.)
164 Nowater										
	Limited Type 3	23	14	3	0	17	73.9%	10.4	176	25
	D/F Type 6	55	0	14	3	17	30.9%	8.7	148	150
	General	87	9	13	2	24	27.6%	9.6	231	
Pooled Total		128	23	30	5	58	45.3%	9.6	555	
Pooled Resident		107	15	26	5	46	43.0%	10.6	486	
Pooled Nonresident		21	8	4	0	12	57.1%	5.8	69	
165 YU Bench										
	Limited Type 1	62	11	6	3	20	32.3%	6.5	129	155
	Limited Type 3	42	37	0	0	37	88.1%	8.1	299	50
	D/F Type 6	93	0	37	14	51	54.8%	6.6	337	177
Pooled Total		164	48	43	17	108	65.9%	7.1	765	
Pooled Resident		112	36	27	17	80	71.4%	8.0	643	
Pooled Nonresident		52	12	16	0	28	53.8%	4.4	122	
168 Medicine Butte										
(132, 133)	D/F Type 7	0	0	0	0	0	0.0%	0.0	0	50
	General	19	0	0	0	0	0.0%	0.0	30	
Pooled Total		19	0	0	0	0	0.0%	0.0	30	
Pooled Resident		19	0	0	0	0	0.0%	0.0	30	
Pooled Nonresident		0	0	0	0	0	0.0%	0.0	0	
169 Tisdale Mountain										
	General	4	0	0	0	0	0.0%	0.0	4	
Pooled Total		4	0	0	0	0	0.0%	0.0	4	
Pooled Resident		4	0	0	0	0	0.0%	0.0	4	
Pooled Nonresident		0	0	0	0	0	0.0%	0.0	0	
170 Riverview										
(157)	Limited Type 1	3	0	0	0	0	0.0%	0.0	3	406
(157)	Limited Type 3	14	5	4	0	9	64.3%	5.3	48	150
(157)	D/F Type 6	28	0	10	0	10	35.7%	7.9	79	750
(157)	D/F Type 8	22	0	10	8	18	81.8%	4.7	84	275
Pooled Total		59	5	24	8	37	62.7%	5.8	214	
Pooled Resident		26	2	6	3	11	42.3%	7.5	83	
Pooled Nonresident		33	3	18	5	26	78.8%	5.0	131	
171 Crowheart Butte										
	Limited 3	31	22	0	0	22	71.0%	10.1	222	35
	D/F Type 6	53	0	34	3	37	69.8%	4.9	180	81
	General	130	53	12	4	69	53.1%	8.4	578	
Pooled Total		188	75	46	7	128	68.1%	7.7	980	
Pooled Resident		168	65	36	4	105	62.5%	8.9	936	
Pooled Nonresident		20	10	10	3	23	115.0%	1.9	44	

TABLE V-H

WHITE-TAILED DEER HARVEST

BY HERD UNIT

2011

HERD	TYPE	ACTIVE LICS/HTRS	HARVEST BUCK	DOE	FAWN	TOTAL	HUNTER SUCCESS	DAYS/ HARVEST	HUNTER DAYS	LICENSES SOLD (cross hunt incl.)
201 Bighorn Basin	D/F	2103	0	741	241	982	46.7%	9.0	8823	4480
	Limited	765	380	42	5	427	55.8%	9.7	4129	1485
	General	3229	603	254	74	931	28.8%	11.4	10601	
Total Hunters		5039	983	1037	320	2340	46.4%	10.1	23553	
Resident		3756	738	797	238	1773	47.2%	11.1	19733	
Nonresident		1283	245	240	82	567	44.2%	6.7	3820	
303 Powder River	D/F	3781	0	2413	491	2904	76.8%	5.2	14961	5377
	Limited	277	187	20	0	207	74.7%	9.7	2005	327
	General	4715	1953	465	155	2573	54.6%	7.4	19002	
Total Hunters		6571	2140	2898	646	5684	86.5%	6.3	35968	
Resident		4555	1616	2046	433	4095	89.9%	7.0	28694	
Nonresident		2016	524	852	213	1589	78.8%	4.6	7274	
504 Southeast Wyoming	D/F	253	0	143	23	166	65.6%	6.9	1142	613
	Limited	521	284	37	6	327	62.8%	9.6	3129	986
	General	1508	273	40	28	341	22.6%	13.2	4507	
Total Hunters		2118	557	220	57	834	39.4%	10.5	8778	
Resident		1776	453	187	55	695	39.1%	11.1	7699	
Nonresident		342	104	33	2	139	40.6%	7.8	1079	
706 Black Hills	D/F	1287	0	857	76	933	72.5%	6.2	5826	1517
	General	6237	2921	228	27	3176	50.9%	8.6	27162	
Total Hunters		7020	2921	1085	103	4109	58.5%	8.0	32988	
Resident		3811	1458	391	48	1897	49.8%	10.9	20742	
Nonresident		3209	1463	694	55	2212	68.9%	5.5	12246	
707 Central	D/F	1121	0	589	107	696	62.1%	7.1	4967	1867
	Limited	1107	543	65	19	627	56.6%	9.7	6065	2526
	General	1339	242	90	31	363	27.1%	9.9	3577	
Total Hunters		3105	785	744	157	1686	54.3%	8.7	14609	
Resident		2118	563	487	88	1138	53.7%	10.0	11405	
Nonresident		987	222	257	69	548	55.5%	5.8	3204	
999 Rest of State	D/F	669	0	251	75	326	48.7%	7.3	2381	2591
	Limited	405	162	16	0	178	44.0%	12.2	2176	1821
	General	1334	177	63	18	258	19.3%	16.5	4265	
Total Hunters		2175	339	330	93	762	35.0%	11.6	8822	
Resident		1867	313	282	80	675	36.2%	11.8	7968	
Nonresident		308	26	48	13	87	28.2%	9.8	854	

TABLE VI-A

WHITE-TAILED DEER

HARVEST BY HARVEST TOOL

BY HUNT AREA

2011

AREA		HARVEST			
		BUCK	DOE	FAWN	TOTAL
1 Crook					
Total	Archery	76	33	0	109
	Firearm	705	276	20	1001
	Muzzleloader	0	0	0	0
Resident	Archery	24	24	0	48
	Firearm	338	108	0	446
	Muzzleloader	0	0	0	0
Nonresident	Archery	52	9	0	61
	Firearm	367	168	20	555
	Muzzleloader	0	0	0	0
2 Bearlodge					
Total	Archery	73	101	0	174
	Firearm	1374	535	59	1968
	Muzzleloader	4	4	0	8
Resident	Archery	17	62	0	79
	Firearm	640	138	36	814
	Muzzleloader	4	4	0	8
Nonresident	Archery	56	39	0	95
	Firearm	734	397	23	1154
	Muzzleloader	0	0	0	0
3 Keyhole					
Total	Archery	0	0	0	0
	Firearm	164	37	0	201
	Muzzleloader	0	0	0	0
Resident	Archery	0	0	0	0
	Firearm	97	24	0	121
	Muzzleloader	0	0	0	0
Nonresident	Archery	0	0	0	0
	Firearm	67	13	0	80
	Muzzleloader	0	0	0	0
4 Sand Creek					
Total	Archery	16	10	0	26
	Firearm	326	60	16	402
	Muzzleloader	0	0	0	0
Resident	Archery	12	8	0	20
	Firearm	221	11	4	236
	Muzzleloader	0	0	0	0
Nonresident	Archery	4	2	0	6
	Firearm	105	49	12	166
	Muzzleloader	0	0	0	0
5 Inyan Kara					
Total	Archery	8	0	0	8
	Firearm	86	10	4	100
	Muzzleloader	0	0	0	0
Resident	Archery	4	0	0	4
	Firearm	53	4	4	61
	Muzzleloader	0	0	0	0
Nonresident	Archery	4	0	0	4
	Firearm	33	6	0	39
	Muzzleloader	0	0	0	0

TABLE VI-A (Continued)

WHITE-TAILED DEER 2011 HARVEST BY HARVEST TOOL BY HUNT AREA

AREA			HARVEST			
			BUCK	DOE	FAWN	TOTAL
6 Skull Creek						
	Total	Archery	11	0	0	11
		Firearm	78	19	4	101
		Muzzleloader	0	0	0	0
	Resident	Archery	7	0	0	7
		Firearm	41	8	4	53
		Muzzleloader	0	0	0	0
	Nonresident	Archery	4	0	0	4
		Firearm	37	11	0	48
		Muzzleloader	0	0	0	0
7 South Osage						
	Total	Archery	0	0	0	0
		Firearm	0	7	4	11
		Muzzleloader	0	0	0	0
	Resident	Archery	0	0	0	0
		Firearm	0	7	4	11
		Muzzleloader	0	0	0	0
	Nonresident	Archery	0	0	0	0
		Firearm	0	0	0	0
		Muzzleloader	0	0	0	0
8 Upton-Four Horse						
	Total	Archery	0	0	0	0
		Firearm	8	2	0	10
		Muzzleloader	0	0	0	0
	Resident	Archery	0	0	0	0
		Firearm	4	0	0	4
		Muzzleloader	0	0	0	0
	Nonresident	Archery	0	0	0	0
		Firearm	4	2	0	6
		Muzzleloader	0	0	0	0
9 Blacktail Creek						
	Total	Archery	0	0	0	0
		Firearm	24	7	0	31
		Muzzleloader	0	0	0	0
	Resident	Archery	0	0	0	0
		Firearm	8	7	0	15
		Muzzleloader	0	0	0	0
	Nonresident	Archery	0	0	0	0
		Firearm	16	0	0	16
		Muzzleloader	0	0	0	0
10 Rochelle Hills						
	Total	Archery	0	0	0	0
		Firearm	60	69	11	140
		Muzzleloader	0	0	0	0
	Resident	Archery	0	0	0	0
		Firearm	48	32	6	86
		Muzzleloader	0	0	0	0
	Nonresident	Archery	0	0	0	0
		Firearm	12	37	5	54
		Muzzleloader	0	0	0	0
11 Mule Creek						
	Total	Archery	12	0	0	12
		Firearm	73	52	15	140
		Muzzleloader	0	0	0	0
	Resident	Archery	4	0	0	4
		Firearm	31	31	4	66
		Muzzleloader	0	0	0	0
	Nonresident	Archery	8	0	0	8
		Firearm	42	21	11	74
		Muzzleloader	0	0	0	0

TABLE VI-A (Continued)

WHITE-TAILED DEER 2011 HARVEST BY HARVEST TOOL BY HUNT AREA

AREA			HARVEST			
			BUCK	DOE	FAWN	TOTAL
12 Hat Creek						
	Total	Archery	6	0	0	6
		Firearm	17	36	5	58
		Muzzleloader	0	0	0	0
	Resident	Archery	6	0	0	6
		Firearm	9	18	0	27
		Muzzleloader	0	0	0	0
	Nonresident	Archery	0	0	0	0
		Firearm	8	18	5	31
		Muzzleloader	0	0	0	0
13 Lusk						
	Total	Archery	0	6	0	6
		Firearm	123	83	25	231
		Muzzleloader	0	0	0	0
	Resident	Archery	0	6	0	6
		Firearm	75	49	14	138
		Muzzleloader	0	0	0	0
	Nonresident	Archery	0	0	0	0
		Firearm	48	34	11	93
		Muzzleloader	0	0	0	0
14 Twenty Mile						
	Total	Archery	0	5	0	5
		Firearm	20	29	6	55
		Muzzleloader	0	0	0	0
	Resident	Archery	0	0	0	0
		Firearm	20	23	6	49
		Muzzleloader	0	0	0	0
	Nonresident	Archery	0	5	0	5
		Firearm	0	6	0	6
		Muzzleloader	0	0	0	0
15 South Keeline						
	Total	Archery	0	0	0	0
		Firearm	25	36	4	65
		Muzzleloader	0	0	0	0
	Resident	Archery	0	0	0	0
		Firearm	21	32	0	53
		Muzzleloader	0	0	0	0
	Nonresident	Archery	0	0	0	0
		Firearm	4	4	4	12
		Muzzleloader	0	0	0	0
16 Meadowdale/Jay Em						
	Total	Archery	0	0	0	0
		Firearm	59	22	18	99
		Muzzleloader	0	0	0	0
	Resident	Archery	0	0	0	0
		Firearm	44	18	16	78
		Muzzleloader	0	0	0	0
	Nonresident	Archery	0	0	0	0
		Firearm	15	4	2	21
		Muzzleloader	0	0	0	0
17 Northwest Gillette						
	Total	Archery	0	0	0	0
		Firearm	71	8	8	87
		Muzzleloader	0	0	0	0
	Resident	Archery	0	0	0	0
		Firearm	47	4	8	59
		Muzzleloader	0	0	0	0
	Nonresident	Archery	0	0	0	0
		Firearm	24	4	0	28
		Muzzleloader	0	0	0	0

TABLE VI-A (Continued)

WHITE-TAILED DEER 2011 HARVEST BY HARVEST TOOL BY HUNT AREA

AREA		HARVEST			
		BUCK	DOE	FAWN	TOTAL
18 Campbell					
Total	Archery	0	0	0	0
	Firearm	41	10	0	51
	Muzzleloader	0	0	0	0
Resident	Archery	0	0	0	0
	Firearm	21	8	0	29
	Muzzleloader	0	0	0	0
Nonresident	Archery	0	0	0	0
	Firearm	20	2	0	22
	Muzzleloader	0	0	0	0
19 Pumpkin Buttes					
Total	Archery	0	0	0	0
	Firearm	4	4	0	8
	Muzzleloader	0	0	0	0
Resident	Archery	0	0	0	0
	Firearm	4	4	0	8
	Muzzleloader	0	0	0	0
Nonresident	Archery	0	0	0	0
	Firearm	0	0	0	0
	Muzzleloader	0	0	0	0
20 Clarkelen					
Total	Archery	0	0	0	0
	Firearm	0	0	0	0
	Muzzleloader	0	0	0	0
Resident	Archery	0	0	0	0
	Firearm	0	0	0	0
	Muzzleloader	0	0	0	0
Nonresident	Archery	0	0	0	0
	Firearm	0	0	0	0
	Muzzleloader	0	0	0	0
21 Thunder Basin					
Total	Archery	0	0	0	0
	Firearm	12	14	0	26
	Muzzleloader	0	0	0	0
Resident	Archery	0	0	0	0
	Firearm	4	4	0	8
	Muzzleloader	0	0	0	0
Nonresident	Archery	0	0	0	0
	Firearm	8	10	0	18
	Muzzleloader	0	0	0	0
22 Douglas					
Total	Archery	4	0	0	4
	Firearm	55	31	6	92
	Muzzleloader	0	0	0	0
Resident	Archery	4	0	0	4
	Firearm	38	17	6	61
	Muzzleloader	0	0	0	0
Nonresident	Archery	0	0	0	0
	Firearm	17	14	0	31
	Muzzleloader	0	0	0	0
23 Clearmont					
Total	Archery	20	0	0	20
	Firearm	236	244	38	518
	Muzzleloader	0	0	0	0
Resident	Archery	16	0	0	16
	Firearm	204	214	38	456
	Muzzleloader	0	0	0	0
Nonresident	Archery	4	0	0	4
	Firearm	32	30	0	62
	Muzzleloader	0	0	0	0

TABLE VI-A (Continued)

WHITE-TAILED DEER 2011 HARVEST BY HARVEST TOOL BY HUNT AREA

AREA		HARVEST			
		BUCK	DOE	FAWN	TOTAL
24 Sheridan					
Total	Archery	161	217	16	394
	Firearm	781	1114	258	2153
	Muzzleloader	0	10	0	10
Resident	Archery	138	180	16	334
	Firearm	598	830	187	1615
	Muzzleloader	0	5	0	5
Nonresident	Archery	23	37	0	60
	Firearm	183	284	71	538
	Muzzleloader	0	5	0	5
25 Tongue-Goose					
Total	Archery	0	0	0	0
	Firearm	44	0	4	48
	Muzzleloader	0	0	0	0
Resident	Archery	0	0	0	0
	Firearm	15	0	4	19
	Muzzleloader	0	0	0	0
Nonresident	Archery	0	0	0	0
	Firearm	29	0	0	29
	Muzzleloader	0	0	0	0
26 Ucross					
Total	Archery	4	0	9	13
	Firearm	206	128	58	392
	Muzzleloader	0	0	0	0
Resident	Archery	4	0	0	4
	Firearm	170	106	50	326
	Muzzleloader	0	0	0	0
Nonresident	Archery	0	0	9	9
	Firearm	36	22	8	66
	Muzzleloader	0	0	0	0
27 Buffalo					
Total	Archery	27	99	12	138
	Firearm	219	380	56	655
	Muzzleloader	0	12	0	12
Resident	Archery	23	64	6	93
	Firearm	161	247	43	451
	Muzzleloader	0	12	0	12
Nonresident	Archery	4	35	6	45
	Firearm	58	133	13	204
	Muzzleloader	0	0	0	0
28 Hunter Mesa					
Total	Archery	0	0	0	0
	Firearm	44	8	4	56
	Muzzleloader	0	0	0	0
Resident	Archery	0	0	0	0
	Firearm	27	4	4	35
	Muzzleloader	0	0	0	0
Nonresident	Archery	0	0	0	0
	Firearm	17	4	0	21
	Muzzleloader	0	0	0	0
29 Johnson					
Total	Archery	8	31	0	39
	Firearm	99	282	63	444
	Muzzleloader	0	0	0	0
Resident	Archery	0	21	0	21
	Firearm	63	143	36	242
	Muzzleloader	0	0	0	0
Nonresident	Archery	8	10	0	18
	Firearm	36	139	27	202
	Muzzleloader	0	0	0	0

TABLE VI-A (Continued)

WHITE-TAILED DEER 2011 HARVEST BY HARVEST TOOL BY HUNT AREA

AREA		HARVEST			
		BUCK	DOE	FAWN	TOTAL
30 Upper Powder River					
Total	Archery	4	12	0	16
	Firearm	80	153	50	283
	Muzzleloader	0	0	0	0
Resident	Archery	4	0	0	4
	Firearm	63	87	8	158
	Muzzleloader	0	0	0	0
Nonresident	Archery	0	12	0	12
	Firearm	17	66	42	125
	Muzzleloader	0	0	0	0
31 Salt Creek					
Total	Archery	0	0	0	0
	Firearm	0	0	0	0
	Muzzleloader	0	0	0	0
Resident	Archery	0	0	0	0
	Firearm	0	0	0	0
	Muzzleloader	0	0	0	0
Nonresident	Archery	0	0	0	0
	Firearm	0	0	0	0
	Muzzleloader	0	0	0	0
32 Beartrap Creek					
Total	Archery	0	0	0	0
	Firearm	4	0	8	12
	Muzzleloader	0	0	0	0
Resident	Archery	0	0	0	0
	Firearm	0	0	8	8
	Muzzleloader	0	0	0	0
Nonresident	Archery	0	0	0	0
	Firearm	4	0	0	4
	Muzzleloader	0	0	0	0
33 Red Fork					
Total	Archery	12	8	0	20
	Firearm	71	174	50	295
	Muzzleloader	0	0	8	8
Resident	Archery	4	0	0	4
	Firearm	50	117	25	192
	Muzzleloader	0	0	0	0
Nonresident	Archery	8	8	0	16
	Firearm	21	57	25	103
	Muzzleloader	0	0	8	8
34 Natrona					
Total	Archery	0	3	0	3
	Firearm	38	31	5	74
	Muzzleloader	0	0	0	0
Resident	Archery	0	0	0	0
	Firearm	38	26	5	69
	Muzzleloader	0	0	0	0
Nonresident	Archery	0	3	0	3
	Firearm	0	5	0	5
	Muzzleloader	0	0	0	0
35 Upper Nowood					
Total	Archery	0	0	0	0
	Firearm	0	0	4	4
	Muzzleloader	0	0	0	0
Resident	Archery	0	0	0	0
	Firearm	0	0	4	4
	Muzzleloader	0	0	0	0
Nonresident	Archery	0	0	0	0
	Firearm	0	0	0	0
	Muzzleloader	0	0	0	0

TABLE VI-A (Continued)

WHITE-TAILED DEER 2011 HARVEST BY HARVEST TOOL BY HUNT AREA

AREA		HARVEST			
		BUCK	DOE	FAWN	TOTAL
36 Badwater					
Total	Archery	0	0	0	0
	Firearm	8	18	5	31
	Muzzleloader	0	0	0	0
Resident	Archery	0	0	0	0
	Firearm	8	18	5	31
	Muzzleloader	0	0	0	0
Nonresident	Archery	0	0	0	0
	Firearm	0	0	0	0
	Muzzleloader	0	0	0	0
37 Copper Mountain					
Total	Archery	0	0	0	0
	Firearm	8	41	29	78
	Muzzleloader	0	0	0	0
Resident	Archery	0	0	0	0
	Firearm	8	32	22	62
	Muzzleloader	0	0	0	0
Nonresident	Archery	0	0	0	0
	Firearm	0	9	7	16
	Muzzleloader	0	0	0	0
39 Bates Creek					
Total	Archery	0	0	0	0
	Firearm	0	3	0	3
	Muzzleloader	0	0	0	0
Resident	Archery	0	0	0	0
	Firearm	0	0	0	0
	Muzzleloader	0	0	0	0
Nonresident	Archery	0	0	0	0
	Firearm	0	3	0	3
	Muzzleloader	0	0	0	0
40 Buffalo Creek					
Total	Archery	3	0	0	3
	Firearm	24	20	3	47
	Muzzleloader	0	0	0	0
Resident	Archery	0	0	0	0
	Firearm	7	0	0	7
	Muzzleloader	0	0	0	0
Nonresident	Archery	3	0	0	3
	Firearm	17	20	3	40
	Muzzleloader	0	0	0	0
41 Sand Creek					
Total	Archery	0	4	0	4
	Firearm	43	32	24	99
	Muzzleloader	2	0	0	2
Resident	Archery	0	4	0	4
	Firearm	32	13	18	63
	Muzzleloader	2	0	0	2
Nonresident	Archery	0	0	0	0
	Firearm	11	19	6	36
	Muzzleloader	0	0	0	0
42 Otter Creek					
Total	Archery	0	0	0	0
	Firearm	32	28	15	75
	Muzzleloader	0	0	0	0
Resident	Archery	0	0	0	0
	Firearm	9	15	3	27
	Muzzleloader	0	0	0	0
Nonresident	Archery	0	0	0	0
	Firearm	23	13	12	48
	Muzzleloader	0	0	0	0

TABLE VI-A (Continued)

WHITE-TAILED DEER 2011 HARVEST BY HARVEST TOOL BY HUNT AREA

AREA		HARVEST			
		BUCK	DOE	FAWN	TOTAL
43 Leigh Creek					
Total	Archery	0	0	0	0
	Firearm	0	0	0	0
	Muzzleloader	0	0	0	0
Resident	Archery	0	0	0	0
	Firearm	0	0	0	0
	Muzzleloader	0	0	0	0
Nonresident	Archery	0	0	0	0
	Firearm	0	0	0	0
	Muzzleloader	0	0	0	0
44 Brokenback Creek					
Total	Archery	0	0	0	0
	Firearm	7	0	0	7
	Muzzleloader	0	0	0	0
Resident	Archery	0	0	0	0
	Firearm	2	0	0	2
	Muzzleloader	0	0	0	0
Nonresident	Archery	0	0	0	0
	Firearm	5	0	0	5
	Muzzleloader	0	0	0	0
45 Paint Rock Creek					
Total	Archery	4	12	5	21
	Firearm	26	28	3	57
	Muzzleloader	0	0	0	0
Resident	Archery	0	0	0	0
	Firearm	14	13	0	27
	Muzzleloader	0	0	0	0
Nonresident	Archery	4	12	5	21
	Firearm	12	15	3	30
	Muzzleloader	0	0	0	0
46 Cloud Peak					
Total	Archery	0	0	0	0
	Firearm	0	0	0	0
	Muzzleloader	0	0	0	0
Resident	Archery	0	0	0	0
	Firearm	0	0	0	0
	Muzzleloader	0	0	0	0
Nonresident	Archery	0	0	0	0
	Firearm	0	0	0	0
	Muzzleloader	0	0	0	0
47 Manderson					
Total	Archery	0	0	0	0
	Firearm	22	21	2	45
	Muzzleloader	0	0	0	0
Resident	Archery	0	0	0	0
	Firearm	14	11	0	25
	Muzzleloader	0	0	0	0
Nonresident	Archery	0	0	0	0
	Firearm	8	10	2	20
	Muzzleloader	0	0	0	0
49 Trapper Creek					
Total	Archery	0	0	0	0
	Firearm	0	2	0	2
	Muzzleloader	0	0	0	0
Resident	Archery	0	0	0	0
	Firearm	0	0	0	0
	Muzzleloader	0	0	0	0
Nonresident	Archery	0	0	0	0
	Firearm	0	2	0	2
	Muzzleloader	0	0	0	0

TABLE VI-A (Continued)

WHITE-TAILED DEER 2011 HARVEST BY HARVEST TOOL BY HUNT AREA

AREA		HARVEST			
		BUCK	DOE	FAWN	TOTAL
50 Upper Shell-Beaver Creek					
Total	Archery	0	0	0	0
	Firearm	0	0	0	0
	Muzzleloader	0	0	0	0
Resident	Archery	0	0	0	0
	Firearm	0	0	0	0
	Muzzleloader	0	0	0	0
Nonresident	Archery	0	0	0	0
	Firearm	0	0	0	0
	Muzzleloader	0	0	0	0
51 Beaver Creek					
Total	Archery	0	8	0	8
	Firearm	68	85	21	174
	Muzzleloader	0	0	0	0
Resident	Archery	0	0	0	0
	Firearm	35	59	13	107
	Muzzleloader	0	0	0	0
Nonresident	Archery	0	8	0	8
	Firearm	33	26	8	67
	Muzzleloader	0	0	0	0
52 Crystal Creek					
Total	Archery	0	0	0	0
	Firearm	4	0	0	4
	Muzzleloader	0	0	0	0
Resident	Archery	0	0	0	0
	Firearm	0	0	0	0
	Muzzleloader	0	0	0	0
Nonresident	Archery	0	0	0	0
	Firearm	4	0	0	4
	Muzzleloader	0	0	0	0
53 Devils Canyon					
Total	Archery	4	0	0	4
	Firearm	0	0	0	0
	Muzzleloader	0	0	0	0
Resident	Archery	4	0	0	4
	Firearm	0	0	0	0
	Muzzleloader	0	0	0	0
Nonresident	Archery	0	0	0	0
	Firearm	0	0	0	0
	Muzzleloader	0	0	0	0
55 Rock Eagle					
Total	Archery	7	0	0	7
	Firearm	103	60	9	172
	Muzzleloader	0	2	0	2
Resident	Archery	7	0	0	7
	Firearm	78	54	9	141
	Muzzleloader	0	2	0	2
Nonresident	Archery	0	0	0	0
	Firearm	25	6	0	31
	Muzzleloader	0	0	0	0
57 Southeast					
Total	Archery	4	0	0	4
	Firearm	61	21	16	98
	Muzzleloader	4	0	0	4
Resident	Archery	4	0	0	4
	Firearm	44	13	16	73
	Muzzleloader	4	0	0	4
Nonresident	Archery	0	0	0	0
	Firearm	17	8	0	25
	Muzzleloader	0	0	0	0

TABLE VI-A (Continued)

WHITE-TAILED DEER 2011 HARVEST BY HARVEST TOOL BY HUNT AREA

AREA		HARVEST			
		BUCK	DOE	FAWN	TOTAL
59 Little Bear					
Total	Archery	3	0	0	3
	Firearm	29	0	0	29
	Muzzleloader	3	0	0	3
Resident	Archery	0	0	0	0
	Firearm	23	0	0	23
	Muzzleloader	3	0	0	3
Nonresident	Archery	3	0	0	3
	Firearm	6	0	0	6
	Muzzleloader	0	0	0	0
60 Pole Mountain					
Total	Archery	0	4	0	4
	Firearm	12	13	2	27
	Muzzleloader	0	0	0	0
Resident	Archery	0	4	0	4
	Firearm	12	13	2	27
	Muzzleloader	0	0	0	0
Nonresident	Archery	0	0	0	0
	Firearm	0	0	0	0
	Muzzleloader	0	0	0	0
61 Harriman					
Total	Archery	0	0	0	0
	Firearm	0	0	0	0
	Muzzleloader	0	0	0	0
Resident	Archery	0	0	0	0
	Firearm	0	0	0	0
	Muzzleloader	0	0	0	0
Nonresident	Archery	0	0	0	0
	Firearm	0	0	0	0
	Muzzleloader	0	0	0	0
62 Iron Mountain					
Total	Archery	0	0	0	0
	Firearm	0	8	0	8
	Muzzleloader	0	0	0	0
Resident	Archery	0	0	0	0
	Firearm	0	8	0	8
	Muzzleloader	0	0	0	0
Nonresident	Archery	0	0	0	0
	Firearm	0	0	0	0
	Muzzleloader	0	0	0	0
63 Richeau					
Total	Archery	0	0	0	0
	Firearm	31	3	0	34
	Muzzleloader	3	0	0	3
Resident	Archery	0	0	0	0
	Firearm	29	3	0	32
	Muzzleloader	3	0	0	3
Nonresident	Archery	0	0	0	0
	Firearm	2	0	0	2
	Muzzleloader	0	0	0	0
64 Laramie Peak					
Total	Archery	11	3	0	14
	Firearm	149	60	6	215
	Muzzleloader	0	3	0	3
Resident	Archery	7	3	0	10
	Firearm	124	50	6	180
	Muzzleloader	0	3	0	3
Nonresident	Archery	4	0	0	4
	Firearm	25	10	0	35
	Muzzleloader	0	0	0	0

TABLE VI-A (Continued)

WHITE-TAILED DEER 2011 HARVEST BY HARVEST TOOL BY HUNT AREA

AREA		HARVEST			
		BUCK	DOE	FAWN	TOTAL
65 South Converse					
Total	Archery	14	19	10	43
	Firearm	166	217	34	417
	Muzzleloader	0	0	0	0
Resident	Archery	7	19	10	36
	Firearm	132	151	17	300
	Muzzleloader	0	0	0	0
Nonresident	Archery	7	0	0	7
	Firearm	34	66	17	117
	Muzzleloader	0	0	0	0
66 Bates Hole-Hat Six					
Total	Archery	0	20	0	20
	Firearm	58	58	25	141
	Muzzleloader	0	0	0	0
Resident	Archery	0	14	0	14
	Firearm	44	32	9	85
	Muzzleloader	0	0	0	0
Nonresident	Archery	0	6	0	6
	Firearm	14	26	16	56
	Muzzleloader	0	0	0	0
70 Shirley Mountain					
Total	Archery	0	0	0	0
	Firearm	3	3	0	6
	Muzzleloader	0	0	0	0
Resident	Archery	0	0	0	0
	Firearm	0	0	0	0
	Muzzleloader	0	0	0	0
Nonresident	Archery	0	0	0	0
	Firearm	3	3	0	6
	Muzzleloader	0	0	0	0
73 Boswell					
Total	Archery	0	0	0	0
	Firearm	0	0	0	0
	Muzzleloader	0	0	0	0
Resident	Archery	0	0	0	0
	Firearm	0	0	0	0
	Muzzleloader	0	0	0	0
Nonresident	Archery	0	0	0	0
	Firearm	0	0	0	0
	Muzzleloader	0	0	0	0
74 Kyle					
Total	Archery	0	0	0	0
	Firearm	16	8	3	27
	Muzzleloader	0	0	0	0
Resident	Archery	0	0	0	0
	Firearm	15	8	3	26
	Muzzleloader	0	0	0	0
Nonresident	Archery	0	0	0	0
	Firearm	1	0	0	1
	Muzzleloader	0	0	0	0
75 Four Mile					
Total	Archery	0	0	0	0
	Firearm	13	0	0	13
	Muzzleloader	0	0	0	0
Resident	Archery	0	0	0	0
	Firearm	13	0	0	13
	Muzzleloader	0	0	0	0
Nonresident	Archery	0	0	0	0
	Firearm	0	0	0	0
	Muzzleloader	0	0	0	0

TABLE VI-A (Continued)

WHITE-TAILED DEER 2011 HARVEST BY HARVEST TOOL BY HUNT AREA

AREA		HARVEST			
		BUCK	DOE	FAWN	TOTAL
76 Sheep Mountain					
Total	Archery	0	0	0	0
	Firearm	10	0	0	10
	Muzzleloader	0	0	0	0
Resident	Archery	0	0	0	0
	Firearm	10	0	0	10
	Muzzleloader	0	0	0	0
Nonresident	Archery	0	0	0	0
	Firearm	0	0	0	0
	Muzzleloader	0	0	0	0
77 Boulder Ridge					
Total	Archery	0	0	0	0
	Firearm	17	0	0	17
	Muzzleloader	0	0	0	0
Resident	Archery	0	0	0	0
	Firearm	17	0	0	17
	Muzzleloader	0	0	0	0
Nonresident	Archery	0	0	0	0
	Firearm	0	0	0	0
	Muzzleloader	0	0	0	0
78 French Creek					
Total	Archery	0	0	0	0
	Firearm	7	5	0	12
	Muzzleloader	3	0	0	3
Resident	Archery	0	0	0	0
	Firearm	7	5	0	12
	Muzzleloader	3	0	0	3
Nonresident	Archery	0	0	0	0
	Firearm	0	0	0	0
	Muzzleloader	0	0	0	0
79 Kennaday Peak					
Total	Archery	0	0	0	0
	Firearm	0	2	0	2
	Muzzleloader	0	0	0	0
Resident	Archery	0	0	0	0
	Firearm	0	0	0	0
	Muzzleloader	0	0	0	0
Nonresident	Archery	0	0	0	0
	Firearm	0	2	0	2
	Muzzleloader	0	0	0	0
80 Spring Creek					
Total	Archery	0	0	0	0
	Firearm	0	3	3	6
	Muzzleloader	2	0	0	2
Resident	Archery	0	0	0	0
	Firearm	0	3	3	6
	Muzzleloader	2	0	0	2
Nonresident	Archery	0	0	0	0
	Firearm	0	0	0	0
	Muzzleloader	0	0	0	0
81 Blackhall					
Total	Archery	0	0	0	0
	Firearm	5	0	0	5
	Muzzleloader	0	0	0	0
Resident	Archery	0	0	0	0
	Firearm	2	0	0	2
	Muzzleloader	0	0	0	0
Nonresident	Archery	0	0	0	0
	Firearm	3	0	0	3
	Muzzleloader	0	0	0	0

TABLE VI-A (Continued)

WHITE-TAILED DEER 2011 HARVEST BY HARVEST TOOL BY HUNT AREA

AREA		HARVEST			
		BUCK	DOE	FAWN	TOTAL
82 Baggs					
Total	Archery	0	0	0	0
	Firearm	8	0	0	8
	Muzzleloader	0	0	0	0
Resident	Archery	0	0	0	0
	Firearm	4	0	0	4
	Muzzleloader	0	0	0	0
Nonresident	Archery	0	0	0	0
	Firearm	4	0	0	4
	Muzzleloader	0	0	0	0
83 Bolten Rim					
Total	Archery	0	0	0	0
	Firearm	0	0	0	0
	Muzzleloader	0	0	0	0
Resident	Archery	0	0	0	0
	Firearm	0	0	0	0
	Muzzleloader	0	0	0	0
Nonresident	Archery	0	0	0	0
	Firearm	0	0	0	0
	Muzzleloader	0	0	0	0
84 Atlantic Rim					
Total	Archery	0	0	0	0
	Firearm	2	0	0	2
	Muzzleloader	0	0	0	0
Resident	Archery	0	0	0	0
	Firearm	2	0	0	2
	Muzzleloader	0	0	0	0
Nonresident	Archery	0	0	0	0
	Firearm	0	0	0	0
	Muzzleloader	0	0	0	0
87 Ferris					
Total	Archery	0	0	0	0
	Firearm	0	0	0	0
	Muzzleloader	0	0	0	0
Resident	Archery	0	0	0	0
	Firearm	0	0	0	0
	Muzzleloader	0	0	0	0
Nonresident	Archery	0	0	0	0
	Firearm	0	0	0	0
	Muzzleloader	0	0	0	0
88 Kendrick					
Total	Archery	0	0	0	0
	Firearm	70	19	0	89
	Muzzleloader	0	0	7	7
Resident	Archery	0	0	0	0
	Firearm	70	19	0	89
	Muzzleloader	0	0	7	7
Nonresident	Archery	0	0	0	0
	Firearm	0	0	0	0
	Muzzleloader	0	0	0	0
89 Rattlesnake					
Total	Archery	0	0	0	0
	Firearm	0	0	0	0
	Muzzleloader	0	0	0	0
Resident	Archery	0	0	0	0
	Firearm	0	0	0	0
	Muzzleloader	0	0	0	0
Nonresident	Archery	0	0	0	0
	Firearm	0	0	0	0
	Muzzleloader	0	0	0	0

TABLE VI-A (Continued)

WHITE-TAILED DEER 2011 HARVEST BY HARVEST TOOL BY HUNT AREA

AREA		HARVEST			
		BUCK	DOE	FAWN	TOTAL
90 Muskrat					
Total	Archery	0	0	0	0
	Firearm	0	0	0	0
	Muzzleloader	0	0	0	0
Resident	Archery	0	0	0	0
	Firearm	0	0	0	0
	Muzzleloader	0	0	0	0
Nonresident	Archery	0	0	0	0
	Firearm	0	0	0	0
	Muzzleloader	0	0	0	0
92 South Wind River					
Total	Archery	8	4	0	12
	Firearm	32	21	4	57
	Muzzleloader	0	0	0	0
Resident	Archery	8	4	0	12
	Firearm	32	21	4	57
	Muzzleloader	0	0	0	0
Nonresident	Archery	0	0	0	0
	Firearm	0	0	0	0
	Muzzleloader	0	0	0	0
94 Twin Creek					
Total	Archery	0	0	0	0
	Firearm	0	9	0	9
	Muzzleloader	0	0	0	0
Resident	Archery	0	0	0	0
	Firearm	0	9	0	9
	Muzzleloader	0	0	0	0
Nonresident	Archery	0	0	0	0
	Firearm	0	0	0	0
	Muzzleloader	0	0	0	0
96 Green Mountain					
Total	Archery	0	0	0	0
	Firearm	0	4	0	4
	Muzzleloader	0	0	0	0
Resident	Archery	0	0	0	0
	Firearm	0	0	0	0
	Muzzleloader	0	0	0	0
Nonresident	Archery	0	0	0	0
	Firearm	0	4	0	4
	Muzzleloader	0	0	0	0
97 Sweetwater Rocks					
Total	Archery	0	0	0	0
	Firearm	19	28	0	47
	Muzzleloader	0	0	0	0
Resident	Archery	0	0	0	0
	Firearm	19	28	0	47
	Muzzleloader	0	0	0	0
Nonresident	Archery	0	0	0	0
	Firearm	0	0	0	0
	Muzzleloader	0	0	0	0
98 Chain Lakes					
Total	Archery	0	0	0	0
	Firearm	0	0	0	0
	Muzzleloader	0	0	0	0
Resident	Archery	0	0	0	0
	Firearm	0	0	0	0
	Muzzleloader	0	0	0	0
Nonresident	Archery	0	0	0	0
	Firearm	0	0	0	0
	Muzzleloader	0	0	0	0

TABLE VI-A (Continued)

WHITE-TAILED DEER 2011 HARVEST BY HARVEST TOOL BY HUNT AREA

AREA		HARVEST			
		BUCK	DOE	FAWN	TOTAL
100 South Wamsutter					
Total	Archery	0	0	0	0
	Firearm	0	0	0	0
	Muzzleloader	0	0	0	0
Resident	Archery	0	0	0	0
	Firearm	0	0	0	0
	Muzzleloader	0	0	0	0
Nonresident	Archery	0	0	0	0
	Firearm	0	0	0	0
	Muzzleloader	0	0	0	0
101 Black Butte					
Total	Archery	0	0	0	0
	Firearm	0	0	0	0
	Muzzleloader	0	0	0	0
Resident	Archery	0	0	0	0
	Firearm	0	0	0	0
	Muzzleloader	0	0	0	0
Nonresident	Archery	0	0	0	0
	Firearm	0	0	0	0
	Muzzleloader	0	0	0	0
102 Aspen Mountain					
Total	Archery	0	0	0	0
	Firearm	0	0	0	0
	Muzzleloader	0	0	0	0
Resident	Archery	0	0	0	0
	Firearm	0	0	0	0
	Muzzleloader	0	0	0	0
Nonresident	Archery	0	0	0	0
	Firearm	0	0	0	0
	Muzzleloader	0	0	0	0
105 Beartooth					
Total	Archery	0	0	0	0
	Firearm	14	8	0	22
	Muzzleloader	0	0	0	0
Resident	Archery	0	0	0	0
	Firearm	10	4	0	14
	Muzzleloader	0	0	0	0
Nonresident	Archery	0	0	0	0
	Firearm	4	4	0	8
	Muzzleloader	0	0	0	0
106 Crandall-Sunlight					
Total	Archery	4	0	0	4
	Firearm	0	0	0	0
	Muzzleloader	0	0	0	0
Resident	Archery	0	0	0	0
	Firearm	0	0	0	0
	Muzzleloader	0	0	0	0
Nonresident	Archery	4	0	0	4
	Firearm	0	0	0	0
	Muzzleloader	0	0	0	0
109 Bald Ridge					
Total	Archery	0	0	0	0
	Firearm	2	9	7	18
	Muzzleloader	0	0	0	0
Resident	Archery	0	0	0	0
	Firearm	2	9	7	18
	Muzzleloader	0	0	0	0
Nonresident	Archery	0	0	0	0
	Firearm	0	0	0	0
	Muzzleloader	0	0	0	0

TABLE VI-A (Continued)

WHITE-TAILED DEER 2011 HARVEST BY HARVEST TOOL BY HUNT AREA

AREA		HARVEST			
		BUCK	DOE	FAWN	TOTAL
110 Grinnell					
Total	Archery	0	0	0	0
	Firearm	0	0	0	0
	Muzzleloader	0	0	0	0
Resident	Archery	0	0	0	0
	Firearm	0	0	0	0
	Muzzleloader	0	0	0	0
Nonresident	Archery	0	0	0	0
	Firearm	0	0	0	0
	Muzzleloader	0	0	0	0
111 Elk Fork					
Total	Archery	0	0	0	0
	Firearm	7	7	2	16
	Muzzleloader	0	0	0	0
Resident	Archery	0	0	0	0
	Firearm	7	5	2	14
	Muzzleloader	0	0	0	0
Nonresident	Archery	0	0	0	0
	Firearm	0	2	0	2
	Muzzleloader	0	0	0	0
112 Ishawooa					
Total	Archery	4	3	0	7
	Firearm	18	15	0	33
	Muzzleloader	0	0	0	0
Resident	Archery	4	3	0	7
	Firearm	10	10	0	20
	Muzzleloader	0	0	0	0
Nonresident	Archery	0	0	0	0
	Firearm	8	5	0	13
	Muzzleloader	0	0	0	0
113 Boulder					
Total	Archery	7	3	0	10
	Firearm	44	23	3	70
	Muzzleloader	0	0	0	0
Resident	Archery	7	3	0	10
	Firearm	33	16	3	52
	Muzzleloader	0	0	0	0
Nonresident	Archery	0	0	0	0
	Firearm	11	7	0	18
	Muzzleloader	0	0	0	0
114 Wall Mountain					
Total	Archery	0	0	0	0
	Firearm	0	0	0	0
	Muzzleloader	0	0	0	0
Resident	Archery	0	0	0	0
	Firearm	0	0	0	0
	Muzzleloader	0	0	0	0
Nonresident	Archery	0	0	0	0
	Firearm	0	0	0	0
	Muzzleloader	0	0	0	0
115 Thorofare					
Total	Archery	0	0	0	0
	Firearm	3	0	0	3
	Muzzleloader	0	0	0	0
Resident	Archery	0	0	0	0
	Firearm	3	0	0	3
	Muzzleloader	0	0	0	0
Nonresident	Archery	0	0	0	0
	Firearm	0	0	0	0
	Muzzleloader	0	0	0	0

TABLE VI-A (Continued)

WHITE-TAILED DEER 2011 HARVEST BY HARVEST TOOL BY HUNT AREA

AREA			HARVEST			
			BUCK	DOE	FAWN	TOTAL
116 Meeteetse						
	Total	Archery	2	0	0	2
		Firearm	77	47	9	133
		Muzzleloader	0	0	0	0
	Resident	Archery	2	0	0	2
		Firearm	63	41	9	113
		Muzzleloader	0	0	0	0
	Nonresident	Archery	0	0	0	0
		Firearm	14	6	0	20
		Muzzleloader	0	0	0	0
117 Franc's Peak						
	Total	Archery	0	0	0	0
		Firearm	0	0	0	0
		Muzzleloader	0	0	0	0
	Resident	Archery	0	0	0	0
		Firearm	0	0	0	0
		Muzzleloader	0	0	0	0
	Nonresident	Archery	0	0	0	0
		Firearm	0	0	0	0
		Muzzleloader	0	0	0	0
118 Upper Gooseberry Creek						
	Total	Archery	0	0	0	0
		Firearm	1	2	0	3
		Muzzleloader	2	0	0	2
	Resident	Archery	0	0	0	0
		Firearm	0	2	0	2
		Muzzleloader	2	0	0	2
	Nonresident	Archery	0	0	0	0
		Firearm	1	0	0	1
		Muzzleloader	0	0	0	0
119 Anchor						
	Total	Archery	0	0	0	0
		Firearm	0	2	2	4
		Muzzleloader	0	0	0	0
	Resident	Archery	0	0	0	0
		Firearm	0	2	2	4
		Muzzleloader	0	0	0	0
	Nonresident	Archery	0	0	0	0
		Firearm	0	0	0	0
		Muzzleloader	0	0	0	0
120 Hamilton Dome						
	Total	Archery	0	0	0	0
		Firearm	33	105	33	171
		Muzzleloader	0	3	0	3
	Resident	Archery	0	0	0	0
		Firearm	24	77	18	119
		Muzzleloader	0	3	0	3
	Nonresident	Archery	0	0	0	0
		Firearm	9	28	15	52
		Muzzleloader	0	0	0	0
121 Heart Mountain						
	Total	Archery	11	0	0	11
		Firearm	130	119	25	274
		Muzzleloader	0	0	0	0
	Resident	Archery	11	0	0	11
		Firearm	117	118	25	260
		Muzzleloader	0	0	0	0
	Nonresident	Archery	0	0	0	0
		Firearm	13	1	0	14
		Muzzleloader	0	0	0	0

TABLE VI-A (Continued)

WHITE-TAILED DEER 2011 HARVEST BY HARVEST TOOL BY HUNT AREA

AREA		HARVEST			
		BUCK	DOE	FAWN	TOTAL
122 Shoshone River					
Total	Archery	20	0	4	24
	Firearm	146	167	57	370
	Muzzleloader	0	0	0	0
Resident	Archery	20	0	4	24
	Firearm	142	167	53	362
	Muzzleloader	0	0	0	0
Nonresident	Archery	0	0	0	0
	Firearm	4	0	4	8
	Muzzleloader	0	0	0	0
123 Yellowtail					
Total	Archery	0	0	0	0
	Firearm	24	0	0	24
	Muzzleloader	0	0	0	0
Resident	Archery	0	0	0	0
	Firearm	16	0	0	16
	Muzzleloader	0	0	0	0
Nonresident	Archery	0	0	0	0
	Firearm	8	0	0	8
	Muzzleloader	0	0	0	0
124 Emblem					
Total	Archery	11	6	0	17
	Firearm	71	118	39	228
	Muzzleloader	0	0	0	0
Resident	Archery	7	0	0	7
	Firearm	54	99	29	182
	Muzzleloader	0	0	0	0
Nonresident	Archery	4	6	0	10
	Firearm	17	19	10	46
	Muzzleloader	0	0	0	0
125 Fifteen Mile					
Total	Archery	0	0	0	0
	Firearm	0	0	0	0
	Muzzleloader	0	0	0	0
Resident	Archery	0	0	0	0
	Firearm	0	0	0	0
	Muzzleloader	0	0	0	0
Nonresident	Archery	0	0	0	0
	Firearm	0	0	0	0
	Muzzleloader	0	0	0	0
127 Cottonwood					
Total	Archery	5	2	0	7
	Firearm	29	34	9	72
	Muzzleloader	0	7	2	9
Resident	Archery	5	2	0	7
	Firearm	21	29	2	52
	Muzzleloader	0	7	2	9
Nonresident	Archery	0	0	0	0
	Firearm	8	5	7	20
	Muzzleloader	0	0	0	0
128 Wind River					
Total	Archery	0	0	0	0
	Firearm	57	4	0	61
	Muzzleloader	0	0	0	0
Resident	Archery	0	0	0	0
	Firearm	54	4	0	58
	Muzzleloader	0	0	0	0
Nonresident	Archery	0	0	0	0
	Firearm	3	0	0	3
	Muzzleloader	0	0	0	0

TABLE VI-A (Continued)

WHITE-TAILED DEER 2011 HARVEST BY HARVEST TOOL BY HUNT AREA

AREA			HARVEST			
			BUCK	DOE	FAWN	TOTAL
130 Big Sandy						
	Total	Archery	0	0	0	0
		Firearm	0	0	0	0
		Muzzleloader	0	0	0	0
	Resident	Archery	0	0	0	0
		Firearm	0	0	0	0
		Muzzleloader	0	0	0	0
	Nonresident	Archery	0	0	0	0
		Firearm	0	0	0	0
		Muzzleloader	0	0	0	0
131 Steamboat						
	Total	Archery	0	0	0	0
		Firearm	0	0	0	0
		Muzzleloader	0	0	0	0
	Resident	Archery	0	0	0	0
		Firearm	0	0	0	0
		Muzzleloader	0	0	0	0
	Nonresident	Archery	0	0	0	0
		Firearm	0	0	0	0
		Muzzleloader	0	0	0	0
132 Cedar Mountain						
	Total	Archery	0	0	0	0
		Firearm	0	0	0	0
		Muzzleloader	0	0	0	0
	Resident	Archery	0	0	0	0
		Firearm	0	0	0	0
		Muzzleloader	0	0	0	0
	Nonresident	Archery	0	0	0	0
		Firearm	0	0	0	0
		Muzzleloader	0	0	0	0
133 Uinta						
	Total	Archery	0	0	0	0
		Firearm	12	0	0	12
		Muzzleloader	0	0	0	0
	Resident	Archery	0	0	0	0
		Firearm	12	0	0	12
		Muzzleloader	0	0	0	0
	Nonresident	Archery	0	0	0	0
		Firearm	0	0	0	0
		Muzzleloader	0	0	0	0
134 Bear River Divide						
	Total	Archery	0	0	0	0
		Firearm	0	0	0	0
		Muzzleloader	0	0	0	0
	Resident	Archery	0	0	0	0
		Firearm	0	0	0	0
		Muzzleloader	0	0	0	0
	Nonresident	Archery	0	0	0	0
		Firearm	0	0	0	0
		Muzzleloader	0	0	0	0
135 West Green River						
	Total	Archery	0	0	0	0
		Firearm	0	0	0	0
		Muzzleloader	0	0	0	0
	Resident	Archery	0	0	0	0
		Firearm	0	0	0	0
		Muzzleloader	0	0	0	0
	Nonresident	Archery	0	0	0	0
		Firearm	0	0	0	0
		Muzzleloader	0	0	0	0

TABLE VI-A (Continued)

WHITE-TAILED DEER 2011 HARVEST BY HARVEST TOOL BY HUNT AREA

AREA		HARVEST			
		BUCK	DOE	FAWN	TOTAL
138 Boulder					
Total	Archery	0	0	0	0
	Firearm	0	0	0	0
	Muzzleloader	0	0	0	0
Resident	Archery	0	0	0	0
	Firearm	0	0	0	0
	Muzzleloader	0	0	0	0
Nonresident	Archery	0	0	0	0
	Firearm	0	0	0	0
	Muzzleloader	0	0	0	0
139 Pinedale					
Total	Archery	0	0	0	0
	Firearm	0	0	0	0
	Muzzleloader	0	0	0	0
Resident	Archery	0	0	0	0
	Firearm	0	0	0	0
	Muzzleloader	0	0	0	0
Nonresident	Archery	0	0	0	0
	Firearm	0	0	0	0
	Muzzleloader	0	0	0	0
140 New Fork					
Total	Archery	0	0	0	0
	Firearm	0	0	0	0
	Muzzleloader	0	0	0	0
Resident	Archery	0	0	0	0
	Firearm	0	0	0	0
	Muzzleloader	0	0	0	0
Nonresident	Archery	0	0	0	0
	Firearm	0	0	0	0
	Muzzleloader	0	0	0	0
141 Green River					
Total	Archery	0	0	0	0
	Firearm	0	0	0	0
	Muzzleloader	0	0	0	0
Resident	Archery	0	0	0	0
	Firearm	0	0	0	0
	Muzzleloader	0	0	0	0
Nonresident	Archery	0	0	0	0
	Firearm	0	0	0	0
	Muzzleloader	0	0	0	0
142 Piney-Horse Creek					
Total	Archery	0	0	0	0
	Firearm	0	0	0	0
	Muzzleloader	0	0	0	0
Resident	Archery	0	0	0	0
	Firearm	0	0	0	0
	Muzzleloader	0	0	0	0
Nonresident	Archery	0	0	0	0
	Firearm	0	0	0	0
	Muzzleloader	0	0	0	0
143 South Piney					
Total	Archery	0	0	0	0
	Firearm	5	0	0	5
	Muzzleloader	0	0	0	0
Resident	Archery	0	0	0	0
	Firearm	5	0	0	5
	Muzzleloader	0	0	0	0
Nonresident	Archery	0	0	0	0
	Firearm	0	0	0	0
	Muzzleloader	0	0	0	0

TABLE VI-A (Continued)

WHITE-TAILED DEER 2011 HARVEST BY HARVEST TOOL BY HUNT AREA

AREA		HARVEST			
		BUCK	DOE	FAWN	TOTAL
144 Greys River					
Total	Archery	0	0	0	0
	Firearm	0	0	0	0
	Muzzleloader	0	0	0	0
Resident	Archery	0	0	0	0
	Firearm	0	0	0	0
	Muzzleloader	0	0	0	0
Nonresident	Archery	0	0	0	0
	Firearm	0	0	0	0
	Muzzleloader	0	0	0	0
145 Salt River					
Total	Archery	0	0	0	0
	Firearm	4	0	0	4
	Muzzleloader	0	0	0	0
Resident	Archery	0	0	0	0
	Firearm	4	0	0	4
	Muzzleloader	0	0	0	0
Nonresident	Archery	0	0	0	0
	Firearm	0	0	0	0
	Muzzleloader	0	0	0	0
146 Fish Creek					
Total	Archery	0	0	0	0
	Firearm	0	0	0	0
	Muzzleloader	0	0	0	0
Resident	Archery	0	0	0	0
	Firearm	0	0	0	0
	Muzzleloader	0	0	0	0
Nonresident	Archery	0	0	0	0
	Firearm	0	0	0	0
	Muzzleloader	0	0	0	0
148 Teton					
Total	Archery	0	0	0	0
	Firearm	0	0	0	0
	Muzzleloader	0	0	0	0
Resident	Archery	0	0	0	0
	Firearm	0	0	0	0
	Muzzleloader	0	0	0	0
Nonresident	Archery	0	0	0	0
	Firearm	0	0	0	0
	Muzzleloader	0	0	0	0
149 Targhee					
Total	Archery	0	0	0	0
	Firearm	0	0	0	0
	Muzzleloader	0	0	0	0
Resident	Archery	0	0	0	0
	Firearm	0	0	0	0
	Muzzleloader	0	0	0	0
Nonresident	Archery	0	0	0	0
	Firearm	0	0	0	0
	Muzzleloader	0	0	0	0
150 Wilson					
Total	Archery	0	0	0	0
	Firearm	0	0	0	0
	Muzzleloader	0	0	0	0
Resident	Archery	0	0	0	0
	Firearm	0	0	0	0
	Muzzleloader	0	0	0	0
Nonresident	Archery	0	0	0	0
	Firearm	0	0	0	0
	Muzzleloader	0	0	0	0

TABLE VI-A (Continued)

WHITE-TAILED DEER 2011 HARVEST BY HARVEST TOOL BY HUNT AREA

AREA		HARVEST			
		BUCK	DOE	FAWN	TOTAL
151 Fall Creek					
Total	Archery	4	0	0	4
	Firearm	0	0	0	0
	Muzzleloader	0	0	0	0
Resident	Archery	4	0	0	4
	Firearm	0	0	0	0
	Muzzleloader	0	0	0	0
Nonresident	Archery	0	0	0	0
	Firearm	0	0	0	0
	Muzzleloader	0	0	0	0
152 Lower Hoback					
Total	Archery	0	0	0	0
	Firearm	0	0	0	0
	Muzzleloader	0	0	0	0
Resident	Archery	0	0	0	0
	Firearm	0	0	0	0
	Muzzleloader	0	0	0	0
Nonresident	Archery	0	0	0	0
	Firearm	0	0	0	0
	Muzzleloader	0	0	0	0
153 Monument Ridge					
Total	Archery	0	0	0	0
	Firearm	0	0	0	0
	Muzzleloader	0	0	0	0
Resident	Archery	0	0	0	0
	Firearm	0	0	0	0
	Muzzleloader	0	0	0	0
Nonresident	Archery	0	0	0	0
	Firearm	0	0	0	0
	Muzzleloader	0	0	0	0
154 Raspberry Ridge					
Total	Archery	0	0	0	0
	Firearm	0	0	0	0
	Muzzleloader	0	0	0	0
Resident	Archery	0	0	0	0
	Firearm	0	0	0	0
	Muzzleloader	0	0	0	0
Nonresident	Archery	0	0	0	0
	Firearm	0	0	0	0
	Muzzleloader	0	0	0	0
155 Crystal Peak					
Total	Archery	0	0	0	0
	Firearm	0	0	0	0
	Muzzleloader	0	0	0	0
Resident	Archery	0	0	0	0
	Firearm	0	0	0	0
	Muzzleloader	0	0	0	0
Nonresident	Archery	0	0	0	0
	Firearm	0	0	0	0
	Muzzleloader	0	0	0	0
156 Spread Creek					
Total	Archery	0	0	0	0
	Firearm	0	0	0	0
	Muzzleloader	0	0	0	0
Resident	Archery	0	0	0	0
	Firearm	0	0	0	0
	Muzzleloader	0	0	0	0
Nonresident	Archery	0	0	0	0
	Firearm	0	0	0	0
	Muzzleloader	0	0	0	0

TABLE VI-A (Continued)

WHITE-TAILED DEER 2011 HARVEST BY HARVEST TOOL BY HUNT AREA

AREA			HARVEST			
			BUCK	DOE	FAWN	TOTAL
157 Boysen						
	Total	Archery	4	6	0	10
		Firearm	84	135	50	269
		Muzzleloader	0	3	3	6
	Resident	Archery	4	6	0	10
		Firearm	78	122	50	250
		Muzzleloader	0	3	3	6
	Nonresident	Archery	0	0	0	0
		Firearm	6	13	0	19
		Muzzleloader	0	0	0	0
160 Beaver Creek						
	Total	Archery	0	3	2	5
		Firearm	12	25	11	48
		Muzzleloader	0	0	3	3
	Resident	Archery	0	3	0	3
		Firearm	12	22	11	45
		Muzzleloader	0	0	0	0
	Nonresident	Archery	0	0	2	2
		Firearm	0	3	0	3
		Muzzleloader	0	0	3	3
161 St. Mary's Creek						
	Total	Archery	2	0	0	2
		Firearm	0	0	0	0
		Muzzleloader	0	0	0	0
	Resident	Archery	2	0	0	2
		Firearm	0	0	0	0
		Muzzleloader	0	0	0	0
	Nonresident	Archery	0	0	0	0
		Firearm	0	0	0	0
		Muzzleloader	0	0	0	0
162 Water Dog Lakes						
	Total	Archery	0	0	0	0
		Firearm	0	0	0	0
		Muzzleloader	0	0	0	0
	Resident	Archery	0	0	0	0
		Firearm	0	0	0	0
		Muzzleloader	0	0	0	0
	Nonresident	Archery	0	0	0	0
		Firearm	0	0	0	0
		Muzzleloader	0	0	0	0
163 Middle Fork						
	Total	Archery	0	0	0	0
		Firearm	4	4	4	12
		Muzzleloader	0	0	0	0
	Resident	Archery	0	0	0	0
		Firearm	4	0	0	4
		Muzzleloader	0	0	0	0
	Nonresident	Archery	0	0	0	0
		Firearm	0	4	4	8
		Muzzleloader	0	0	0	0
164 Nowater						
	Total	Archery	0	3	0	3
		Firearm	23	27	5	55
		Muzzleloader	0	0	0	0
	Resident	Archery	0	3	0	3
		Firearm	15	23	5	43
		Muzzleloader	0	0	0	0
	Nonresident	Archery	0	0	0	0
		Firearm	8	4	0	12
		Muzzleloader	0	0	0	0

TABLE VI-A (Continued)

WHITE-TAILED DEER 2011 HARVEST BY HARVEST TOOL BY HUNT AREA

AREA			HARVEST			
			BUCK	DOE	FAWN	TOTAL
165 YU Bench						
	Total	Archery	1	4	0	5
		Firearm	47	39	15	101
		Muzzleloader	0	0	2	2
	Resident	Archery	0	2	0	2
		Firearm	36	25	15	76
		Muzzleloader	0	0	2	2
	Nonresident	Archery	1	2	0	3
		Firearm	11	14	0	25
		Muzzleloader	0	0	0	0
168 Medicine Butte						
	Total	Archery	0	0	0	0
		Firearm	0	0	0	0
		Muzzleloader	0	0	0	0
	Resident	Archery	0	0	0	0
		Firearm	0	0	0	0
		Muzzleloader	0	0	0	0
	Nonresident	Archery	0	0	0	0
		Firearm	0	0	0	0
		Muzzleloader	0	0	0	0
169 Tisdale Mountain						
	Total	Archery	0	0	0	0
		Firearm	0	0	0	0
		Muzzleloader	0	0	0	0
	Resident	Archery	0	0	0	0
		Firearm	0	0	0	0
		Muzzleloader	0	0	0	0
	Nonresident	Archery	0	0	0	0
		Firearm	0	0	0	0
		Muzzleloader	0	0	0	0
170 Riverview						
	Total	Archery	0	0	0	0
		Firearm	5	24	8	37
		Muzzleloader	0	0	0	0
	Resident	Archery	0	0	0	0
		Firearm	2	6	3	11
		Muzzleloader	0	0	0	0
	Nonresident	Archery	0	0	0	0
		Firearm	3	18	5	26
		Muzzleloader	0	0	0	0
171 Crowheart Butte						
	Total	Archery	2	4	0	6
		Firearm	73	42	7	122
		Muzzleloader	0	0	0	0
	Resident	Archery	2	4	0	6
		Firearm	63	32	4	99
		Muzzleloader	0	0	0	0
	Nonresident	Archery	0	0	0	0
		Firearm	10	10	3	23
		Muzzleloader	0	0	0	0

TABLE VI-H

WHITE-TAILED DEER

HARVEST BY HARVEST TOOL

BY HERD UNIT

2011

HERD			HARVEST			
			BUCK	DOE	FAWN	TOTAL
201 Bighorn Basin						
	Total	Archery	76	45	9	130
		Firearm	903	982	307	2192
		Muzzleloader	4	10	4	18
	Resident	Archery	60	17	4	81
		Firearm	674	770	230	1674
		Muzzleloader	4	10	4	18
	Nonresident	Archery	16	28	5	49
		Firearm	229	212	77	518
		Muzzleloader	0	0	0	0
303 Powder River						
	Total	Archery	236	367	37	640
		Firearm	1904	2509	601	5014
		Muzzleloader	0	22	8	30
	Resident	Archery	189	265	22	476
		Firearm	1427	1764	411	3602
		Muzzleloader	0	17	0	17
	Nonresident	Archery	47	102	15	164
		Firearm	477	745	190	1412
		Muzzleloader	0	5	8	13
504 Southeast Wyoming						
	Total	Archery	27	7	0	34
		Firearm	515	208	57	780
		Muzzleloader	15	5	0	20
	Resident	Archery	20	7	0	27
		Firearm	418	175	55	648
		Muzzleloader	15	5	0	20
	Nonresident	Archery	7	0	0	7
		Firearm	97	33	2	132
		Muzzleloader	0	0	0	0
706 Black Hills						
	Total	Archery	184	144	0	328
		Firearm	2733	937	103	3773
		Muzzleloader	4	4	0	8
	Resident	Archery	64	94	0	158
		Firearm	1390	293	48	1731
		Muzzleloader	4	4	0	8
	Nonresident	Archery	120	50	0	170
		Firearm	1343	644	55	2042
		Muzzleloader	0	0	0	0
707 Central						
	Total	Archery	36	53	10	99
		Firearm	749	691	140	1580
		Muzzleloader	0	0	7	7
	Resident	Archery	21	39	10	70
		Firearm	542	448	71	1061
		Muzzleloader	0	0	7	7
	Nonresident	Archery	15	14	0	29
		Firearm	207	243	69	519
		Muzzleloader	0	0	0	0

TABLE VI-H (Continued)

WHITE-TAILED 2011 HARVEST BY HARVEST TOOL BY HERD UNIT

HERD			HARVEST			
			BUCK	DOE	FAWN	TOTAL
999	Rest of State					
	Total	Archery	18	17	2	37
		Firearm	321	310	85	716
		Muzzleloader	0	3	6	9
	Resident	Archery	18	17	0	35
		Firearm	295	262	77	634
		Muzzleloader	0	3	3	6
	Nonresident	Archery	0	0	2	2
		Firearm	26	48	8	82
		Muzzleloader	0	0	3	3

TABLE VII

CONFIDENCE INTERVALS FOR TOTAL DEER HARVEST

BY HERD UNIT

2011

HERD (W = White-Tail)		TOTAL HARVEST	90% CONFIDENCE LIMITS		
101	Targhee	11	6	-	16
104	Sublette	990	945	-	1035
131	Wyoming Range	1561	1505	-	1617
201 (W)	Bighorn Basin	2340	2276	-	2404
207	Paintrock	1061	1022	-	1100
208	Southwest Bighorns	1450	1406	-	1494
209	Basin	229	212	-	246
210	Greybull River	909	877	-	941
211	Shoshone River	946	912	-	980
212	Owl Creek/Meeteetse	332	314	-	350
215	Upper Shoshone	910	872	-	948
216	Clark's Fork	872	837	-	907
303 (W)	Powder River	5684	5608	-	5760
319	Powder River	2175	2124	-	2226
320	Pumpkin Buttes	613	586	-	640
321	North Bighorn	1606	1553	-	1659
322	Upper Powder River	759	727	-	791
423	Uinta	861	821	-	901
424	South Rock Springs	379	367	-	391
427	Baggs	895	856	-	934
430	Steamboat	236	213	-	259
504 (W)	Southeast Wyoming	834	796	-	872
534	Goshen Rim	800	764	-	836
537	Laramie Mountains	1192	1152	-	1232
539	Sheep Mountain	328	301	-	355
540	Shirley Mountain	353	330	-	376
541	Platte Valley	540	505	-	575
642	Dubois	359	333	-	385
643	Project	943	920	-	966
644	South Wind River	827	790	-	864
646	Sweetwater	825	792	-	858
647	Ferris	114	107	-	121
648	Beaver Rim	101	94	-	108
650	Chain Lakes	53	43	-	63
706 (W)	Black Hills	4109	4036	-	4182
707 (W)	Central	1686	1636	-	1736
740	Cheyenne River	1489	1445		1533
751	Black Hills	1379	1329	-	1429
755	North Converse	655	633	-	677
756	South Converse	303	279	-	327
757	Bates Hole-Hat Six	316	292	-	340
758	Rattlesnake	301	282	-	320
759	North Natrona	278	262	-	294
999 (W)	Rest of State	762	724	-	800

TABLE VIII

CONFIDENCE INTERVALS FOR MULE DEER HARVEST

BY HUNT AREA AND LICENSE TYPE

2011

Hunt Area	License Type	Harvest Estimate	90% confidence limits			Did not meet 90% CI or 40% usable	Did not meet 90% CI	Final Sales	Sampled	Usable	Usable/ Sales
1	6	37	24	-	50			300	231	116	38.7%
2	6	23	13	-	33			300	231	116	38.7%
3	6	9	2	-	16			300	231	116	38.7%
4	6	22	12	-	32			149	132	59	39.6%
5	6	25	18	-	32			50	50	23	46.0%
6	6	6	2	-	10			23	24	13	56.5%
8	6	10	6	-	14			25	25	15	60.0%
9	6	0	0	-	1			23	24	13	56.5%
11	6	6	2	-	10			25	25	14	56.0%
12	6	10	5	-	15			27	27	14	51.9%
12	7	33	26	-	40			50	50	22	44.0%
13	6	6	2	-	10			27	27	14	51.9%
13	7	11	5	-	17			26	26	10	38.5%
14	6	3	0	-	6			27	27	14	51.9%
14	7	5	0	-	10			26	26	10	38.5%
15	6	9	4	-	14			25	25	12	48.0%
16	2	17	12	-	22			51	51	35	68.6%
16	6	30	24	-	36			50	50	27	54.0%
17	6	4	0	-	8			50	50	28	56.0%
18	6	24	18	-	30			50	50	28	56.0%
19	6	20	14	-	26			50	50	26	52.0%
20	6	2	0	-	5			50	50	26	52.0%
21	6	0	0	-	1			25	25	10	40.0%
22	1	433	364	-	502			795	174	81	10.2%
22	6	150	133	-	167			201	143	55	27.4%
23	6	383	306	-	460			1001	265	100	10.0%
24	6	232	188	-	276			1218	1122	257	21.1%
25	6	38	32	-	44			50	50	22	44.0%
26	6	9	0	-	25			1001	265	100	10.0%
27	6	22	15	-	29			51	51	26	51.0%
29	6	33	20	-	46	*		99	73	29	29.3%
30	6	15	4	-	26	*		100	47	27	27.0%
33	6	54	44	-	64			100	80	46	46.0%
34	1	218	191	-	245			352	160	85	24.1%
34	6	25	19	-	31			50	50	27	54.0%
34	7	35	19	-	51			100	100	22	22.0%
37	1	100	85	-	115			178	137	69	38.8%
37	6	42	37	-	47			57	57	36	63.2%
37	7	87	65	-	109	*		188	143	41	21.8%
39	6	20	14	-	26			29	29	11	37.9%
40	6	56	45	-	67			119	117	54	45.4%
41	6	116	95	-	137			250	223	73	29.2%
42	6	99	85	-	113			198	143	89	44.9%
45	6	10	1	-	19			250	223	73	29.2%
47	6	91	74	-	108			233	223	88	37.8%
49	6	29	18	-	40			233	223	88	37.8%
51	6	139	109	-	169			343	162	71	20.7%
52	6	20	17	-	23			23	23	12	52.2%
55	6	14	8	-	20			50	50	25	50.0%
57	6	17	10	-	24			50	50	23	46.0%
59	6	4	1	-	7			10	10	6	60.0%
60	1	42	32	-	52			103	103	44	42.7%

TABLE VIII (Continued)

MULE DEER 2011 CONFIDENCE INTERVALS BY HUNT AREA AND LICENSE TYPE

Hunt Area	License Type	Harvest Estimate	90% confidence limits			Did not meet 90% CI or 40% usable	Did not meet 90% CI	Final Sales	Sampled	Usable	Usable/ Sales
60	2	62	44	-	80	*		153	132	40	26.1%
60	6	18	11	-	25			52	52	26	50.0%
62	6	6	0	-	12			200	200	74	37.0%
63	6	17	8	-	26			200	200	74	37.0%
64	2	61	49	-	73			153	132	67	43.8%
64	6	49	35	-	63			200	200	74	37.0%
70	6	12	8	-	16			25	25	17	68.0%
78	1	10	5	-	15			26	26	14	53.8%
78	6	3	0	-	6			13	13	8	61.5%
79	1	0	0	-	1			26	26	14	53.8%
79	6	2	0	-	5			11	11	5	45.5%
80	1	0	0	-	1			26	26	14	53.8%
80	6	6	1	-	11			11	11	4	36.4%
81	1	0	0	-	1			26	26	14	53.8%
81	6	11	9	-	13			16	16	15	93.8%
82	1	8	6	-	10			10	10	8	80.0%
82	6	19	14	-	24			26	26	12	46.2%
84	1	56	47	-	65			100	99	49	49.0%
87	1	114	103	-	125			155	132	70	45.2%
88	6	37	27	-	47			100	100	43	43.0%
89	1	138	125	-	151			180	137	64	35.6%
90	1	101	92	-	110			125	123	56	44.8%
92	6	171	145	-	197			300	154	72	24.0%
94	6	19	14	-	24			48	48	32	66.7%
96	6	153	130	-	176			248	148	60	24.2%
97	6	157	131	-	183			288	154	68	23.6%
101	1	45	40	-	50			57	57	32	56.1%
102	1	334	310	-	358			402	162	88	21.9%
105	1	7	2	-	12			51	51	28	54.9%
106	1	6	2	-	10			51	51	28	54.9%
109	1	20	14	-	26			51	51	28	54.9%
111	6	16	8	-	24			50	50	18	36.0%
111	7	40	31	-	49			100	100	52	52.0%
112	6	52	37	-	67			300	231	111	37.0%
113	6	81	64	-	98			300	231	111	37.0%
116	1	24	16	-	32			101	101	50	49.5%
116	6	15	9	-	21			73	73	37	50.7%
117	1	20	11	-	29			52	52	19	36.5%
118	1	33	25	-	41			80	80	38	47.5%
118	6	23	18	-	28			35	35	19	54.3%
119	1	70	63	-	77			101	101	60	59.4%
119	6	16	12	-	20			26	26	18	69.2%
120	1	85	74	-	96			133	126	59	44.4%
120	6	43	31	-	55			150	132	62	41.3%
121	6	122	91	-	153	*		300	154	52	17.3%
122	6	237	189	-	285			500	168	66	13.2%
124	6	356	302	-	410			599	171	73	12.2%
125	1	79	70	-	88			127	123	69	54.3%
125	6	20	16	-	24			23	25	10	43.5%
127	6	38	29	-	47			118	118	63	53.4%
128	1	66	58	-	74			101	101	52	51.5%
128	6	29	23	-	35			51	51	30	58.8%
128	7	106	96	-	116			150	132	79	52.7%
130	1	9	5	-	13			26	26	18	69.2%
130	6	21	15	-	27			49	49	25	51.0%
131	6	15	10	-	20			28	28	15	53.6%

TABLE VIII (Continued)

MULE DEER 2011 CONFIDENCE INTERVALS BY HUNT AREA AND LICENSE TYPE

Hunt Area	License Type	Harvest Estimate	90% confidence limits			Did not meet 90% CI or 40% usable	Did not meet 90% CI	Final Sales	Sampled	Usable	Usable/ Sales
131	7	37	29	-	45			76	76	40	52.6%
132	7	32	23	-	41			50	50	17	34.0%
133	7	0	0	-	1			50	50	17	34.0%
141	1	33	24	-	42			126	126	66	52.4%
157	1	261	234	-	288			406	244	112	27.6%
157	6	522	477	-	567			750	261	136	18.1%
160	6	84	72	-	96			146	132	62	42.5%
162	1	9	4	-	14			126	126	66	52.4%
164	6	70	58	-	82			150	132	65	43.3%
165	1	83	70	-	96			155	132	63	40.6%
165	6	72	59	-	85			177	143	76	42.9%
168	7	0	0	-	1			50	50	17	34.0%
170	1	3	0	-	8			406	244	112	27.6%
170	6	18	3	-	33			750	261	136	18.1%
171	6	23	12	-	34			81	82	26	32.1%

Note: Harvest estimates for licenses allowing antlered harvests are based off antlered harvests only while estimates for licenses allowing only antlerless harvests are based off antlerless harvests (including fawns) only.

TABLE IX

CONFIDENCE INTERVALS FOR WHITE-TAILED DEER HARVEST

BY HUNT AREA AND LICENSE TYPE

2011

Hunt Area	License Type	Harvest Estimate	90% confidence limits			Did not meet 90% CI or 40% usable	Did not meet 90% CI	Final Sales	Sampled	Usable	Usable/ Sales
1	6	38	25	-	51			300	231	116	38.7%
1	8	230	166	-	294			995	265	108	10.9%
2	6	97	79	-	115			300	231	116	38.7%
2	8	487	412	-	562			995	265	108	10.9%
3	6	13	5	-	21			300	231	116	38.7%
4	6	62	49	-	75			149	132	59	39.6%
5	6	6	1	-	11			50	50	23	46.0%
6	6	0	0	-	1			23	24	13	56.5%
8	6	2	0	-	5			25	25	15	60.0%
9	6	0	0	-	1			23	24	13	56.5%
10	3	52	26	-	78			498	252	85	17.1%
10	8	68	40	-	96			495	252	86	17.4%
11	3	65	37	-	93			498	252	85	17.1%
11	6	6	2	-	10			25	25	14	56.0%
11	8	51	26	-	76			495	252	86	17.4%
12	3	11	0	-	24			498	252	85	17.1%
12	6	0	0	-	1			27	27	14	51.9%
12	7	2	0	-	5			50	50	22	44.0%
12	8	34	13	-	55			495	252	86	17.4%
13	3	82	51	-	113			498	252	85	17.1%
13	6	0	0	-	1			27	27	14	51.9%
13	7	2	0	-	6			26	26	10	38.5%
13	8	74	45	-	103			495	252	86	17.4%
14	3	11	0	-	24			498	252	85	17.1%
14	6	0	0	-	1			27	27	14	51.9%
14	7	0	0	-	1			26	26	10	38.5%
14	8	24	6	-	42			495	252	86	17.4%
15	3	17	1	-	33			498	252	85	17.1%
15	6	4	0	-	8			25	25	12	48.0%
15	8	14	0	-	28			495	252	86	17.4%
16	2	7	3	-	11			51	51	35	68.6%
16	3	41	32	-	50			150	150	83	55.3%
16	6	2	0	-	5			50	50	27	54.0%
16	8	19	11	-	27			100	100	43	43.0%
17	6	0	0	-	1			50	50	28	56.0%
18	3	0	0	-	1			27	27	8	29.6%
18	6	4	0	-	8			50	50	28	56.0%
18	8	6	0	-	12			25	25	9	36.0%
19	6	0	0	-	1			50	50	26	52.0%
20	6	0	0	-	1			50	50	26	52.0%
21	6	0	0	-	1			25	25	10	40.0%
22	1	9	0	-	24			795	174	81	10.2%
22	3	50	33	-	67	*		157	143	41	26.1%
22	6	0	0	-	1			201	143	55	27.4%
22	8	33	19	-	47			97	97	25	25.8%
23	3	51	41	-	61			100	100	43	43.0%
23	6	214	149	-	279			1001	265	100	10.0%
24	3	129	113	-	145			200	143	68	34.0%
24	6	654	598	-	710			1218	1122	257	21.1%
24	8	710	661	-	759			973	942	178	18.3%
25	6	0	0	-	1			50	50	22	44.0%
26	3	7	1	-	13			100	100	43	43.0%

TABLE IX (Continued)

WHITE-TAILED DEER 2011 CONFIDENCE INTERVALS BY HUNT AREA AND LICENSE TYPE

Hunt Area	License Type	Harvest Estimate	90% confidence limits			Did not meet 90% CI or 40% usable	Did not meet 90% CI	Final Sales	Sampled	Usable	Usable/ Sales
26	6	123	71	-	175			1001	265	100	10.0%
27	6	14	8	-	20			51	51	26	51.0%
27	8	464	413	-	515			789	753	133	16.9%
29	6	16	6	-	26	*		99	73	29	29.3%
29	8	290	268	-	312			337	302	65	19.3%
30	6	52	38	-	66	*		100	47	27	27.0%
30	8	159	119	-	199	*		247	229	23	9.3%
32	8	0	0	-	1			22	22	5	22.7%
33	6	9	3	-	15			100	80	46	46.0%
33	8	181	146	-	216	*		265	247	32	12.1%
34	1	18	5	-	31			352	160	85	24.1%
34	3	20	13	-	27			50	50	23	46.0%
34	6	4	0	-	8			50	50	27	54.0%
34	7	9	0	-	19			100	100	22	22.0%
34	8	26	17	-	35			44	44	13	29.5%
36	8	13	7	-	19			25	25	9	36.0%
37	1	5	0	-	10			178	137	69	38.8%
37	3	3	0	-	7			15	15	7	46.7%
37	6	7	3	-	11			57	57	36	63.2%
37	7	34	17	-	51			188	143	41	21.8%
37	8	24	16	-	32			65	65	31	47.7%
39	6	3	0	-	7			29	29	11	37.9%
40	6	17	9	-	25			119	117	54	45.4%
40	8	0	0	-	1			18	18	7	38.9%
41	3	26	20	-	32			50	50	28	56.0%
41	6	32	18	-	46			250	223	73	29.2%
41	8	22	12	-	32			73	73	26	35.6%
42	6	18	10	-	26			198	143	89	44.9%
42	8	5	0	-	10			18	18	7	38.9%
44	3	3	0	-	6			50	50	28	56.0%
44	8	0	0	-	1			73	73	26	35.6%
45	3	4	0	-	8			50	50	28	56.0%
45	6	9	1	-	17			250	223	73	29.2%
45	7	33	22	-	44			68	68	21	30.9%
45	8	2	0	-	6			73	73	26	35.6%
47	6	15	6	-	24			233	223	88	37.8%
47	7	0	0	-	1			68	68	21	30.9%
49	6	2	0	-	6			233	223	88	37.8%
51	3	48	35	-	61			100	100	30	30.0%
51	6	111	82	-	140			343	162	71	20.7%
52	6	0	0	-	1			23	23	12	52.2%
55	3	50	41	-	59			150	150	83	55.3%
55	6	10	4	-	16			50	50	25	50.0%
55	8	26	17	-	35			100	100	43	43.0%
57	3	29	21	-	37			75	75	36	48.0%
57	6	14	7	-	21			50	50	23	46.0%
59	3	24	12	-	36			200	200	65	32.5%
59	6	0	0	-	1			10	10	6	60.0%
60	1	0	0	-	1			103	103	44	42.7%
60	2	0	0	-	1			153	132	40	26.1%
60	3	12	3	-	21			200	200	65	32.5%
60	6	8	3	-	13			52	52	26	50.0%
62	3	0	0	-	1			200	200	65	32.5%
62	6	8	1	-	15			200	200	74	37.0%
63	3	28	16	-	40			200	200	65	32.5%
63	6	3	0	-	8			200	200	74	37.0%

TABLE IX (Continued)

WHITE-TAILED DEER 2011 CONFIDENCE INTERVALS BY HUNT AREA AND LICENSE TYPE

Hunt Area	License Type	Harvest Estimate	90% confidence limits			Did not meet 90% CI or 40% usable	Did not meet 90% CI	Final Sales	Sampled	Usable	Usable/ Sales
64	2	9	3	-	15			153	132	67	43.8%
64	3	34	21	-	47			200	200	65	32.5%
64	6	63	48	-	78			200	200	74	37.0%
65	3	104	67	-	141			494	252	71	14.4%
65	8	225	173	-	277			554	256	68	12.3%
66	3	46	19	-	73			494	252	71	14.4%
66	8	92	53	-	131			554	256	68	12.3%
70	6	0	0	-	1			25	25	17	68.0%
74	3	8	2	-	14			50	50	21	42.0%
75	3	13	6	-	20			50	50	21	42.0%
76	3	3	0	-	7			50	50	21	42.0%
77	3	10	4	-	16			50	50	21	42.0%
78	1	0	0	-	1			26	26	14	53.8%
78	3	10	5	-	15		*	25	20	11	44.0%
78	6	0	0	-	1			13	13	8	61.5%
78	8	5	0	-	10			25	25	11	44.0%
79	1	0	0	-	1			26	26	14	53.8%
79	3	0	0	-	1			25	20	11	44.0%
79	6	0	0	-	1			11	11	5	45.5%
79	8	2	0	-	5			25	25	11	44.0%
80	1	0	0	-	1			26	26	14	53.8%
80	3	2	0	-	5		*	25	20	11	44.0%
80	6	0	0	-	1			11	11	4	36.4%
80	8	6	1	-	11			25	25	11	44.0%
81	1	0	0	-	1			26	26	14	53.8%
81	3	2	0	-	5		*	25	20	11	44.0%
81	6	0	0	-	1			16	16	15	93.8%
81	8	0	0	-	1			25	25	11	44.0%
82	1	0	0	-	1			10	10	8	80.0%
82	6	0	0	-	1			26	26	12	46.2%
84	1	2	0	-	5			100	99	49	49.0%
87	1	0	0	-	1			155	132	70	45.2%
88	3	58	28	-	88			494	252	71	14.4%
88	6	3	0	-	7			100	100	43	43.0%
88	8	9	0	-	23			554	256	68	12.3%
89	1	0	0	-	1			180	137	64	35.6%
90	1	0	0	-	1			125	123	56	44.8%
92	6	17	4	-	30			300	154	72	24.0%
94	6	1	0	-	3			48	48	32	66.7%
96	6	0	0	-	1			248	148	60	24.2%
97	3	12	6	-	18			26	26	10	38.5%
97	6	18	5	-	31			288	154	68	23.6%
101	1	0	0	-	1			57	57	32	56.1%
102	1	0	0	-	1			402	162	88	21.9%
105	1	0	0	-	1			51	51	28	54.9%
106	1	0	0	-	1			51	51	28	54.9%
109	1	2	0	-	5			51	51	28	54.9%
109	8	16	11	-	21			25	25	12	48.0%
111	6	0	0	-	1			50	50	18	36.0%
111	7	5	1	-	9			100	100	52	52.0%
112	6	11	3	-	19			300	231	111	37.0%
113	6	22	11	-	33			300	231	111	37.0%
116	1	27	19	-	35			101	101	50	49.5%
116	3	52	44	-	60			75	76	35	46.7%
116	6	46	38	-	54			73	73	37	50.7%
117	1	0	0	-	1			52	52	19	36.5%

TABLE IX (Continued)

WHITE-TAILED DEER 2011 CONFIDENCE INTERVALS BY HUNT AREA AND LICENSE TYPE

Hunt Area	License Type	Harvest Estimate	90% confidence limits			Did not meet 90% CI or 40% usable	Did not meet 90% CI	Final Sales	Sampled	Usable	Usable/ Sales
118	1	3	0	-	7			80	80	38	47.5%
118	6	0	0	-	1			35	35	19	54.3%
119	1	0	0	-	1			101	101	60	59.4%
119	6	4	1	-	7			26	26	18	69.2%
120	1	17	9	-	25			133	126	59	44.4%
120	3	16	10	-	22			26	26	11	42.3%
120	6	56	44	-	68			150	132	62	41.3%
120	8	85	72	-	98			140	132	53	37.9%
121	3	61	52	-	70			100	99	50	50.0%
121	6	69	42	-	96			300	154	52	17.3%
122	6	78	43	-	113			500	168	66	13.2%
122	8	26	20	-	32			50	50	27	54.0%
124	3	38	31	-	45			51	51	22	43.1%
124	6	125	80	-	170			599	171	73	12.2%
125	1	0	0	-	1			127	123	69	54.3%
125	6	0	0	-	1			23	25	10	43.5%
127	3	7	3	-	11			15	15	7	46.7%
127	6	26	18	-	34			118	118	63	53.4%
127	8	11	5	-	17			65	65	31	47.7%
128	1	3	0	-	7			101	101	52	51.5%
128	3	25	18	-	32			52	53	24	46.2%
128	6	0	0	-	1			51	51	30	58.8%
128	7	0	0	-	1			150	132	79	52.7%
130	1	0	0	-	1			26	26	18	69.2%
130	6	0	0	-	1			49	49	25	51.0%
131	6	0	0	-	1			28	28	15	53.6%
131	7	0	0	-	1			76	76	40	52.6%
132	7	0	0	-	1			50	50	17	34.0%
133	7	0	0	-	1			50	50	17	34.0%
138	3	0	0	-	1			50	50	23	46.0%
139	3	0	0	-	1			50	50	23	46.0%
140	3	0	0	-	1			50	50	23	46.0%
141	1	0	0	-	1			126	126	66	52.4%
142	3	0	0	-	1			50	50	23	46.0%
143	3	5	0	-	10			50	50	23	46.0%
157	1	5	0	-	12			406	244	112	27.6%
157	3	83	72	-	94			150	149	75	50.0%
157	6	52	27	-	77			750	261	136	18.1%
157	8	139	116	-	162			275	227	77	28.0%
160	6	21	12	-	30			146	132	62	42.5%
161	3	2	0	-	5		*	25	20	11	44.0%
161	8	0	0	-	1			25	25	11	44.0%
162	1	0	0	-	1			126	126	66	52.4%
163	8	8	0	-	16			22	22	5	22.7%
164	3	14	9	-	19			25	25	13	52.0%
164	6	17	9	-	25			150	132	65	43.3%
165	1	11	4	-	18			155	132	63	40.6%
165	3	37	31	-	43			50	51	24	48.0%
165	6	51	39	-	63			177	143	76	42.9%
168	7	0	0	-	1			50	50	17	34.0%
170	1	0	0	-	1			406	244	112	27.6%
170	3	5	1	-	9			150	149	75	50.0%
170	6	10	0	-	22			750	261	136	18.1%
170	8	18	6	-	30			275	227	77	28.0%

TABLE IX (Continued)

WHITE-TAILED DEER 2011 CONFIDENCE INTERVALS BY HUNT AREA AND LICENSE TYPE

Hunt Area	License Type	Harvest Estimate	90% confidence limits			Did not meet 90% CI or 40% usable	Did not meet 90% CI	Final Sales	Sampled	Usable	Usable/ Sales
171	3	22	16	-	28			35	35	16	45.7%
171	6	37	25	-	49			81	82	26	32.1%

Note: Harvest estimates for licenses allowing antlered harvests are based off antlered harvests only while estimates for licenses allowing only antlerless harvests are based off antlerless harvests (including fawns) only.

TABLE X

DEER HUNTERS HUNTING ON OPENING DAY

BY HUNT AREA AND RESIDENCY

2011

AREA	RESIDENT HUNTERS HUNTING ON OPENING DAY	PERCENT WHO HUNTED ON OPENING DAY	NONRESIDENT HUNTERS HUNTING ON OPENING DAY	PERCENT WHO HUNTED ON OPENING DAY
1	213	20.1%	246	22.2%
2	413	21.4%	525	28.0%
3	96	25.9%	84	39.5%
4	186	26.3%	124	37.2%
5	84	34.6%	58	34.5%
6	106	31.2%	74	38.0%
7	39	33.2%	49	50.0%
8	34	61.3%	52	61.7%
9	39	57.1%	79	54.8%
10	127	45.4%	219	67.1%
11	53	25.9%	198	53.7%
12	47	35.4%	117	58.5%
13	117	27.6%	319	68.2%
14	84	43.6%	208	62.2%
15	70	40.4%	40	49.5%
16	220	46.1%	77	44.4%
17	145	40.5%	240	44.7%
18	144	41.2%	236	41.4%
19	68	36.5%	143	61.2%
20	12	37.5%	10	20.6%
21	42	24.8%	47	41.4%
22	166	38.1%	298	48.6%
23	275	24.4%	388	49.5%
24	370	17.2%	224	28.5%
25	202	44.2%	156	43.8%
26	174	29.5%	208	49.5%
27	158	18.6%	163	51.9%
28	98	26.9%	95	51.1%
29	64	19.6%	197	38.4%
30	50	17.2%	150	42.7%
31	15	38.3%	16	66.7%
32	14	37.0%	41	76.9%
33	67	17.9%	282	47.8%
34	172	48.3%	47	46.9%
35	23	37.4%	20	38.9%
36	180	44.9%	94	61.2%
37	69	28.6%	41	44.9%
39	21	29.7%	74	54.4%
40	47	36.9%	160	54.2%
41	130	37.3%	150	60.8%
42	115	41.5%	253	60.0%
43	15	51.9%	17	37.5%
44	40	33.9%	64	71.4%
45	112	48.1%	111	58.1%
46	85	48.4%	60	60.0%
47	125	44.1%	116	55.9%
49	117	66.2%	99	71.7%
50	68	70.5%	40	71.4%
51	128	37.1%	190	67.4%
52	80	61.9%	24	67.3%
53	159	54.6%	36	69.2%
55	321	54.1%	83	45.7%
57	229	55.8%	48	56.8%
59	38	25.6%	13	28.9%
60	88	40.1%	17	35.9%
61	78	31.3%	9	44.4%
62	34	36.9%	34	62.9%
63	53	24.7%	56	58.7%
64	475	39.9%	235	58.2%
65	296	31.5%	290	65.9%

TABLE X (Continued)

DEER 2011 HUNTERS HUNTING ON OPENING DAY BY HUNT AREA AND RESIDENCY

AREA	RESIDENT HUNTERS HUNTING ON OPENING DAY	PERCENT WHO HUNTED ON OPENING DAY	NONRESIDENT HUNTERS HUNTING ON OPENING DAY	PERCENT WHO HUNTED ON OPENING DAY
66	408	49.2%	286	71.1%
70	198	45.2%	271	73.6%
73	62	42.6%	37	56.7%
74	61	31.0%	20	45.1%
75	231	43.6%	55	49.0%
76	223	38.2%	44	35.1%
77	85	50.6%	17	38.5%
78	384	43.7%	61	35.0%
79	165	42.1%	143	51.3%
80	104	34.5%	107	66.1%
81	160	40.8%	69	45.3%
82	846	63.4%	612	81.3%
83	19	38.6%	17	41.7%
84	46	68.8%	11	54.6%
87	66	58.7%	13	42.1%
88	182	43.3%	14	24.0%
89	102	75.0%	26	63.2%
90	51	51.4%	10	38.1%
92	468	52.1%	119	58.3%
94	232	55.0%	48	59.3%
96	309	56.2%	192	75.9%
97	307	59.0%	119	55.1%
98	79	57.6%	26	77.8%
100	149	61.0%	105	82.4%
101	36	94.7%	11	72.7%
102	222	70.2%	43	61.5%
105	84	39.8%	46	39.1%
106	31	13.4%	38	17.7%
109	14	32.5%	0	0.0%
110	23	14.4%	15	14.3%
111	46	13.5%	45	15.9%
112	73	25.3%	51	24.3%
113	143	38.9%	92	38.1%
114	4	21.0%	4	50.0%
115	10	35.1%	11	20.0%
116	43	29.4%	13	33.9%
117	12	31.1%	0	0.0%
118	20	31.7%	6	24.6%
119	27	32.2%	5	25.0%
120	68	38.5%	26	28.7%
121	417	40.1%	74	48.4%
122	663	42.4%	42	28.0%
123	69	52.2%	11	42.9%
124	384	41.4%	132	46.6%
125	56	53.1%	5	16.1%
127	92	35.4%	67	81.9%
128	293	39.2%	40	23.2%
130	141	51.8%	8	35.9%
131	626	59.3%	55	66.3%
132	457	48.4%	40	62.2%
133	402	54.6%	67	54.3%
134	382	50.9%	137	89.1%
135	1269	54.0%	172	63.4%
138	107	31.3%	4	16.7%
139	57	29.5%	27	84.1%
140	22	14.4%	0	0.0%
141	38	43.2%	0	0.0%
142	212	32.2%	121	55.0%
143	348	39.3%	76	52.6%
144	338	54.8%	146	51.2%

TABLE X (Continued)

DEER 2011 HUNTERS HUNTING ON OPENING DAY BY HUNT AREA AND RESIDENCY

AREA	RESIDENT HUNTERS HUNTING ON OPENING DAY	PERCENT WHO HUNTED ON OPENING DAY	NONRESIDENT HUNTERS HUNTING ON OPENING DAY	PERCENT WHO HUNTED ON OPENING DAY
145	325	51.6%	109	58.9%
146	18	25.7%	23	85.7%
148	40	23.0%	18	29.4%
149	15	24.5%	27	63.6%
150	4	16.2%	8	50.0%
151	65	26.0%	27	46.7%
152	188	33.9%	160	50.0%
153	100	56.1%	51	43.3%
154	135	44.6%	62	45.7%
155	53	43.6%	27	43.8%
156	52	33.6%	35	50.0%
157	262	27.9%	76	37.6%
160	205	50.0%	31	49.0%
161	19	33.0%	10	27.3%
162	10	33.3%	7	36.4%
163	37	61.8%	112	77.2%
164	131	45.2%	65	60.6%
165	77	40.5%	31	39.2%
168	531	59.9%	133	75.5%
169	19	48.4%	116	84.9%
170	17	26.6%	0	0.0%
171	87	34.4%	9	27.5%

TABLE XI

DEER LICENSE DATA SUMMARY
2011

HUNT AREA	LICENSE TYPE	NUMBER SOLD	NUMBER SURVEYED	NUMBER USABLE SURVEYS (both hunters and nonhunters)	% USABLE RESPONSE
GENERAL	RES	40740	32470	11006	33.9%
GENERAL	NONRES	20670	11088	5697	51.4%
1, 2, 3	6	300	231	116	50.2%
1, 2	8	995	265	108	40.8%
4	6	149	132	59	44.7%
5	6	50	50	23	46.0%
* 6, 9	6	23	24	13	54.2%
8	6	25	25	15	60.0%
10, 11, 12, 13, 14, 15	3	498	252	85	33.7%
10, 11, 12, 13, 14, 15	8	495	252	86	34.1%
11	6	25	25	14	56.0%
12, 13, 14	6	27	27	14	51.9%
12	7	50	50	22	44.0%
13, 14	7	26	26	10	38.5%
15	6	25	25	12	48.0%
16	2	51	51	35	68.6%
16, 55	3	150	150	83	55.3%
16	6	50	50	27	54.0%
16, 55	8	100	100	43	43.0%
17, 18	6	50	50	28	56.0%
18	3	27	27	8	29.6%
18	8	25	25	9	36.0%
19, 20	6	50	50	26	52.0%
21	6	25	25	10	40.0%
22	1	795	174	81	46.6%
22	3	157	143	41	28.7%
22	6	201	143	55	38.5%
22	8	97	97	25	25.8%
23, 26	3	100	100	43	43.0%
23, 26	6	1001	265	100	37.7%
24	3	200	143	68	47.6%
24	6	1218	1122	257	22.9%
24	8	973	942	178	18.9%
25	6	50	50	22	44.0%
27	6	51	51	26	51.0%
27	8	789	753	133	17.7%
29	6	99	73	29	39.7%
29	8	337	302	65	21.5%
30	6	100	47	27	57.5%
30	8	247	229	23	10.0%
32, 163	8	22	22	5	22.7%
33	6	100	80	46	57.5%
33	8	265	247	32	13.0%
34	1	352	160	85	53.1%
34	3	50	50	23	46.0%
34	6	50	50	27	54.0%
34	7	100	100	22	22.0%
34	8	44	44	13	29.6%
36	8	25	25	9	36.0%
37	1	178	137	69	50.4%
37	3	15	15	7	46.7%
37	6	57	57	36	63.2%
37	7	188	143	41	28.7%
37, 127	8	65	65	31	47.7%
39	6	29	29	11	37.9%
40	6	119	117	54	46.2%
40, 42	8	18	18	7	38.9%
41, 44, 45	3	50	50	28	56.0%
41, 45	6	250	223	73	32.7%
41, 44, 45	8	73	73	26	35.6%
42	6	198	143	89	62.2%

TABLE XI (Continued)

DEER 2011 LICENSE DATA SUMMARY

HUNT AREA	LICENSE TYPE	NUMBER SOLD	NUMBER SURVEYED	NUMBER USABLE SURVEYS (both hunters and nonhunters)	% USABLE RESPONSE
45, 47	7	68	68	21	30.9%
47, 49	6	233	223	88	39.5%
51	3	100	100	30	30.0%
51	6	343	162	71	43.8%
52	6	23	23	12	52.2%
55	6	50	50	25	50.0%
57	3	75	75	36	48.0%
57	6	50	50	23	46.0%
59, 60, 62, 63, 64	3	200	200	65	32.5%
59	6	10	10	6	60.0%
60	1	103	103	44	42.7%
60	2	153	132	40	30.3%
60	6	52	52	26	50.0%
62, 63, 64	6	200	200	74	37.0%
64	2	153	132	67	50.8%
65, 66, 88	3	494	252	71	28.2%
65, 66, 88	8	554	256	68	26.6%
70	6	25	25	17	68.0%
74, 75, 76, 77	3	50	50	21	42.0%
78, 79, 80, 81	1	26	26	14	53.9%
78, 79, 80, 81, 161	3	25	20	11	55.0%
78	6	13	13	8	61.5%
78, 79, 80, 81, 161	8	25	25	11	44.0%
79	6	11	11	5	45.5%
80	6	11	11	4	36.4%
81	6	16	16	15	93.8%
82	1	10	10	8	80.0%
82	6	26	26	12	46.2%
84	1	100	99	49	49.5%
87	1	155	132	70	53.0%
88	6	100	100	43	43.0%
89	1	180	137	64	46.7%
90	1	125	123	56	45.5%
92	6	300	154	72	46.8%
94	6	48	48	32	66.7%
96	6	248	148	60	40.5%
97	3	26	26	10	38.5%
97	6	288	154	68	44.2%
101	1	57	57	32	56.1%
102	1	402	162	88	54.3%
105, 106, 109	1	51	51	28	54.9%
109	8	25	25	12	48.0%
111	6	50	50	18	36.0%
111	7	100	100	52	52.0%
112, 113	6	300	231	111	48.1%
116	1	101	101	50	49.5%
* 116	3	75	76	35	46.1%
116	6	73	73	37	50.7%
117	1	52	52	19	36.5%
118	1	80	80	38	47.5%
118	6	35	35	19	54.3%
119	1	101	101	60	59.4%
119	6	26	26	18	69.2%
120	1	133	126	59	46.8%
120	3	26	26	11	42.3%
120	6	150	132	62	47.0%
120	8	140	132	53	40.2%
121	3	100	99	50	50.5%
121	6	300	154	52	33.8%
122	6	500	168	66	39.3%
122	8	50	50	27	54.0%
124	3	51	51	22	43.1%
124	6	599	171	73	42.7%
125	1	127	123	69	56.1%
* 125	6	23	25	10	40.0%
127	3	15	15	7	46.7%

TABLE XI (Continued)

DEER 2011 LICENSE DATA SUMMARY

	HUNT AREA	LICENSE TYPE	NUMBER SOLD	NUMBER SURVEYED	NUMBER USABLE SURVEYS (both hunters and nonhunters)	% USABLE RESPONSE
	127	6	118	118	63	53.4%
	128	1	101	101	52	51.5%
*	128	3	52	53	24	45.3%
	128	6	51	51	30	58.8%
	128	7	150	132	79	59.9%
	130	1	26	26	18	69.2%
	130	6	49	49	25	51.0%
	131	6	28	28	15	53.6%
	131	7	76	76	40	52.6%
	132, 133, 168	7	50	50	17	34.0%
	138, 139, 140, 142, 143	3	50	50	23	46.0%
	141, 162	1	126	126	66	52.4%
	157, 170	1	406	244	112	45.9%
	157, 170	3	150	149	75	50.3%
	157, 170	6	750	261	136	52.1%
	157, 170	8	275	227	77	33.9%
	160	6	146	132	62	47.0%
	164	3	25	25	13	52.0%
	164	6	150	132	65	49.2%
	165	1	155	132	63	47.7%
*	165	3	50	51	24	47.1%
	165	6	177	143	76	53.2%
	171	3	35	35	16	45.7%
*	171	6	81	82	26	31.7%
	TOTAL		84977	60359	23248	38.5%

* Actual downloads exceed WG&F sales data.

WYOMING GAME AND FISH COMMISSION

CHAPTER 6

DEER HUNTING SEASONS

Section 1. Authority. This regulation is promulgated by authority of W.S. §23-1-302, §23-1-703 and §23-2-104.

Section 2. Hunting Seasons Established. There shall be open seasons during 2011 for the hunting of deer as set forth in this Chapter and in accordance with Chapter 2, General Hunting Regulation.

Section 3. Regular Hunting Seasons.

(a) Hunt areas, season dates and limitations.

Hunt Area	Type	Date of Seasons Opens	Closes	Limitations
1, *2, *3		Nov. 1	Nov. 24	General license; antlered deer off private land; any deer on private land
1, *2, *3	6	Nov. 1	Nov. 24	Limited quota; 300 licenses doe or fawn valid on private land
1, *2	8	Nov. 1	Nov. 24	Limited quota; 1,000 licenses doe or fawn white-tailed deer valid on private land
*4, 5, *6		Nov. 1	Nov. 20	General license; antlered deer off private land; any deer on private land except the lands of the State of Wyoming's Ranch A property shall be closed
*4	6	Nov. 1	Nov. 20	Limited quota; 150 licenses doe or fawn valid on private land
5	6	Nov. 1	Nov. 20	Limited quota; 50 licenses doe or fawn
*6, *9	6	Nov. 1	Nov. 20	Limited quota; 25 licenses doe or fawn valid in those portions of Area 6 and Area 9 east of U.S. Highway 85
7, *8, *9		Oct. 1	Oct. 15	General license; any deer
*8	6	Oct. 1	Oct. 15	Limited quota; 25 licenses doe or fawn valid in that portion of Area 8 north of Lodgepole Creek
*10		Oct. 1	Oct. 7	General license; antlered deer
*11		Oct. 1	Oct. 15	General license; any deer
	6	Oct. 1	Nov. 30	Limited quota; 25 licenses doe or fawn
*12, *13, *14		Oct. 1	Oct. 15	General license; any deer
		Oct. 16	Nov. 30	General license; doe or fawn white-tailed deer
	6	Oct. 1	Oct. 31	Limited quota; 25 licenses doe or fawn
*12	7	Oct. 1	Nov. 30	Limited quota; 50 licenses doe or fawn valid east of U.S. Highway 85
*13, *14	7	Oct. 1	Oct. 31	Limited quota; 25 licenses doe or fawn
*10, *11, *12, *13, *14, *15	3	Oct. 1	Nov. 30	Limited quota; 500 licenses any white-tailed deer
	8	Oct. 1	Nov. 30	Limited quota; 500 licenses doe or fawn white-tailed deer
*15		Oct. 1	Oct. 15	General license; antlered mule deer or any white-tailed deer
	6	Oct. 1	Oct. 15	Limited quota; 25 licenses doe or fawn

Hunt Area	Type	Date of Seasons Opens	Closes	Limitations
*16		Oct. 1	Oct. 14	General license; antlered mule deer or any white-tailed deer
	2	Nov. 1	Dec. 15	Limited quota; 50 licenses any deer valid in that portion of Area 16 east of U.S. Highway 85 and south of the Tea Kettle Road (Goshen County Road 92) and Goshen County Road 94
	6	Nov. 1	Dec. 15	Limited quota; 50 licenses doe or fawn valid in that portion of Area 16 east of U.S. Highway 85 and south of the Tea Kettle Road (Goshen County Road 92) and Goshen County Road 94
*16, *55	3	Nov. 1	Nov. 30	Limited quota; 150 licenses any white-tailed deer
		Dec. 1	Dec. 15	Unused Area 16, 55 Type 3 licenses valid for doe or fawn white-tailed deer
	8	Nov. 1	Dec. 15	Limited quota; 100 licenses doe or fawn white-tailed deer
17		Oct. 1	Oct. 20	General license; antlered mule deer or any white-tailed deer
		Nov. 1	Nov. 30	General license; any white-tailed deer
17, *18	6	Oct. 1	Oct. 31	Limited quota; 50 licenses doe or fawn valid on private land
*18		Oct. 1	Oct. 20	General license; antlered mule deer or any white-tailed deer
	3	Oct. 1	Oct. 31	Limited quota; 25 licenses any white-tailed deer
	8	Oct. 1	Oct. 31	Limited quota; 25 licenses doe or fawn white-tailed deer
19, 20		Oct. 1	Oct. 20	General license; antlered mule deer or any white-tailed deer
		Nov. 1	Nov. 15	General license; any white-tailed deer
	6	Oct. 1	Oct. 31	Limited quota; 50 licenses doe or fawn valid on private land
21		Oct. 1	Oct. 20	General license; antlered mule deer or any white-tailed deer
	6	Oct. 1	Oct. 31	Limited quota; 25 licenses doe or fawn deer valid on private land
*22	1	Oct. 1	Oct. 14	Limited quota; 800 licenses any deer
	3	Oct. 1	Nov. 30	Limited quota; 200 licenses any white-tailed deer
	6	Oct. 1	Oct. 14	Limited quota; 200 licenses doe or fawn
	8	Oct. 1	Nov. 30	Limited quota; 200 licenses doe or fawn white-tailed deer
*23, *26		Oct. 1	Oct. 14	General license; antlered deer off private land, any deer on private land
		Nov. 1	Nov. 30	General license; any white-tailed deer
	3	Nov. 1	Nov. 30	Limited quota; 100 licenses any white-tailed deer
	6	Oct. 1	Dec. 18	Limited quota; 1,000 licenses doe or fawn valid on private land

Hunt Area	Type	Date of Seasons Opens	Closes	Limitations
24		Oct. 15	Oct. 31	General license; antlered deer off private land, any deer on private land
		Nov. 1	Nov. 30	General license; any white-tailed deer
		Dec. 1	Dec.18	General license; antlerless white-tailed deer
	3	Nov. 1	Nov. 30	Limited quota; 200 licenses any white-tailed deer
	6	Sept. 1	Dec. 18	Limited quota; 1,500 licenses doe or fawn valid on private land
	8	Sept. 1	Dec. 18	Limited quota; 1,500 licenses doe or fawn white-tailed deer
25		Oct. 15	Oct. 31	General license; antlered mule deer or any white-tailed deer
	6	Oct. 15	Oct. 31	Limited quota; 50 licenses doe or fawn valid in that portion of Area 25 north or west of U.S. Highway 14
*27		Oct. 15	Oct. 31	General license; any deer
		Nov. 1	Nov. 30	General license; any white-tailed deer
		Dec. 1	Dec. 18	General license; antlerless white-tailed deer
	6	Oct. 15	Dec. 18	Limited quota; 50 licenses doe or fawn
	8	Sept. 1	Sept. 30	Limited quota; 1,000 licenses doe or fawn white-tailed deer valid on private land
		Oct. 15	Dec. 18	Unused Area 27 Type 8 licenses valid in the entire area
*28		Oct. 15	Oct. 31	General license; antlered mule deer or any white-tailed deer
*29		Oct. 1	Oct. 14	General license; antlered deer off private land, any deer on private land
		Nov. 1	Nov. 15	General license; any white-tailed deer
		Nov. 16	Dec. 18	General license; antlerless white-tailed deer
	6	Oct. 1	Nov. 30	Limited quota; 100 licenses doe or fawn valid on private land
	8	Sept. 1	Sept. 30	Limited quota; 500 licenses doe or fawn white-tailed deer valid on private land in that portion of Area 29 north of Crazy Woman Creek
		Oct. 1	Dec. 18	Unused Area 29 Type 8 licenses valid in the entire area
*30		Oct. 15	Oct. 31	General license; any deer
		Nov. 1	Nov. 30	General license; any white-tailed deer
		Dec. 1	Dec. 18	General license; antlerless white-tailed deer
	6	Oct. 15	Nov. 30	Limited quota; 100 licenses doe or fawn valid on private land
	8	Oct. 15	Dec. 18	Limited quota; 500 licenses doe or fawn white-tailed deer
31		Oct. 1	Oct. 10	General license; antlered deer
32		Oct. 15	Oct. 31	General license; any deer
		Nov. 1	Nov. 15	General license; any white-tailed deer
32, 163	8	Oct. 15	Nov. 15	Limited quota; 50 licenses doe or fawn white-tailed deer

Hunt Area	Type	Date of Seasons Opens	Closes	Limitations
*33		Oct. 15	Oct. 31	General license; any deer
		Nov. 1	Nov. 15	General license; any white-tailed deer
		Nov. 16	Dec. 18	General license; antlerless white-tailed deer
	6	Oct. 15	Nov. 15	Limited quota; 100 licenses doe or fawn
	8	Sept. 1	Sept. 30	Limited quota; 500 licenses doe or fawn white-tailed deer valid on private land
		Oct. 15	Dec. 18	Unused Area 33 Type 8 licenses valid in the entire area
*34	1	Oct. 15	Oct. 31	Limited quota; 350 licenses antlered deer
	3	Oct. 15	Nov. 30	Limited quota; 50 licenses any white-tailed deer
	6	Oct. 15	Oct. 31	Limited quota; 50 licenses doe or fawn valid in that portion of Area 34 east of the South Fork of the Powder River
	7	Oct. 15	Nov. 30	Limited quota; 100 licenses doe or fawn valid in that portion of Area 34 east of the Bucknum Road (Natrona County Road 125) within the Casper Creek drainage
	8	Oct. 15	Nov. 30	Limited quota; 200 licenses doe or fawn white-tailed deer
35		Oct. 15	Oct. 31	General license; any deer
36		Oct. 15	Oct. 23	General license; antlered mule deer or any white-tailed deer
	8	Oct. 15	Oct. 23	Limited quota; 25 licenses doe or fawn white-tailed deer
*37	1	Oct. 15	Oct. 31	Limited quota; 175 licenses any deer
	3	Nov. 1	Nov. 30	Limited quota; 15 licenses any white-tailed deer
	6	Sept. 15	Nov. 15	Limited quota; 50 licenses doe or fawn
	7	Sept. 15	Nov. 15	Limited quota; 200 licenses doe or fawn valid in that portion of Area 37 within two (2) miles of the Bighorn River
*37, *127	8	Sept. 15	Nov. 30	Limited quota; 75 licenses doe or fawn white-tailed deer
*39		Oct. 15	Oct. 31	General license; antlered deer
	6	Oct. 15	Oct. 31	Limited quota; 50 licenses doe or fawn valid in that portion of Area 39 within one (1) mile of the Upper Nowood Road
40		Oct. 15	Nov. 4	General license; any deer
	6	Oct. 15	Nov. 4	Limited quota; 150 licenses doe or fawn
40, *42	8	Oct. 15	Nov. 30	Limited quota; 50 licenses doe or fawn white-tailed deer
*41, 44, 45, *47, 49		Oct. 15	Oct. 24	General license; any deer
		Oct. 25	Oct. 31	General license; antlerless deer on private land
*41, 44, 45	3	Nov. 1	Nov. 30	Limited quota; 50 licenses any white-tailed deer
	8	Oct. 1	Nov. 30	Limited quota; 100 licenses doe or fawn white-tailed deer
*41, 45	6	Oct. 1	Nov. 30	Limited quota; 250 licenses doe or fawn valid in all of Area 41 or that portion of Area 45 on private land west of Lumen Creek
*42		Oct. 15	Nov. 4	General license; any deer
	6	Oct. 15	Nov. 4	Limited quota; 200 licenses doe or fawn
43		Oct. 15	Nov. 4	General license; antlered deer
45, *47	7	Sept. 1	Nov. 30	Limited quota; 100 licenses doe or fawn white-tailed deer valid in all of Area 45 or that portion of Area 47 within the Medicine Lodge Creek drainage

Hunt Area	Type	Date of Seasons Opens	Closes	Limitations
*46		Oct. 15	Oct. 24	General license; any deer
*47, 49	6	Oct. 1	Nov. 30	Limited quota; 250 licenses doe or fawn valid on private land
50		Oct. 15	Oct. 24	General license; any deer
*51		Oct. 15	Oct. 24	General license; any deer
		Oct. 25	Oct. 31	General license; antlerless deer on private land
	3	Oct. 15	Nov. 30	Limited quota; 100 licenses any white-tailed deer; also valid in Hunt Areas 47 and 49
	6	Oct. 1	Oct. 31	Limited quota; 400 licenses doe or fawn valid on private land
		Nov. 1	Nov. 30	Unused Area 51Type 6 licenses valid for doe or fawn white-tailed deer
52		Oct. 15	Oct. 24	General license; any deer
	6	Oct. 1	Nov. 30	Limited quota; 25 license doe or fawn valid on private land
53		Oct. 15	Oct. 24	General license; any deer
		Oct. 25	Nov. 4	General license; antlered deer
*55		Oct. 1	Oct. 11	General license; antlered mule deer or any white-tailed deer
	6	Oct. 1	Oct. 14	Limited quota; 50 licenses doe or fawn
		Oct. 15	Dec. 15	Unused Area 55 Type 6 licenses valid in that portion of Area 55 in Goshen County and north of the Laramie River in Platte County
*57		Oct. 1	Oct. 11	General license; antlered mule deer or any white-tailed deer
	3	Nov. 1	Nov. 30	Limited quota; 75 licenses any white-tailed deer
	6	Oct. 1	Nov. 30	Limited quota; 50 licenses doe or fawn
*59, *62, *63		Oct. 15	Oct. 31	General license; antlered deer, except the Wyoming Game and Fish Commission's Tom Thorne/Beth Williams Wildlife Research Center at Sybille shall be closed
*59, *60, *62, *63, *64	3	Nov. 1	Nov. 30	Limited quota; 200 licenses any white-tailed deer, all lands within Curt Gowdy State Park, archery only; the Wyoming Game and Fish Commission's Tom Thorne/Beth Williams Wildlife Research Center at Sybille south of Wyoming Highway 34 shall be closed
		Dec. 1	Dec. 15	Unused Area 59, 60, 62, 63, 64 Type 3 licenses valid for doe or fawn white-tailed deer in Area 63 and Area 64
*59	6	Oct. 15	Nov. 30	Limited quota; 10 licenses doe or fawn

Hunt Area	Type	Date of Seasons Opens	Closes	Limitations
*60	1	Oct. 20	Nov. 5	Limited quota; 100 licenses antlered deer on national forest, any deer off national forest; all lands within Curt Gowdy State Park, archery only
	2	Oct. 20	Nov. 5	Limited quota; 150 licenses any deer off national forest; all lands within Curt Gowdy State Park, archery only
		Nov. 6	Nov. 30	Unused Area 60 Type 1 and Type 2 licenses valid for doe or fawn white-tailed deer off national forest; all lands within Curt Gowdy State Park, archery only
	6	Oct. 20	Nov. 5	Limited quota; 50 licenses doe or fawn valid in that portion of Area 60 in Laramie County; all lands within Curt Gowdy State Park, archery only
		Nov. 6	Nov. 30	Unused Area 60 Type 6 licenses valid for doe or fawn white-tailed deer; all lands within Curt Gowdy State Park, archery only
*61		Oct. 1	Oct. 14	General license; any deer
*62, *63, *64	6	Oct. 15	Oct. 31	Limited quota; 200 licenses doe or fawn valid on private land
		Nov. 1	Dec. 15	Unused Area 62, 63, 64 Type 6 licenses valid for doe or fawn white-tailed deer
*64		Oct. 15	Oct. 31	General license; antlered deer, except the Wyoming Game and Fish Commission's Tom Thorne/Beth Williams Wildlife Habitat Management Area and the Laramie Peak Wildlife Habitat Management Area north of the Tunnel Road (Albany County Road 727) shall be closed
	2	Oct. 15	Oct. 31	Limited quota; 150 licenses antlered deer
*65		Oct. 15	Oct. 21	General license; antlered mule deer or any white-tailed deer
*65, *66, *88	3	Oct. 15	Nov. 30	Limited quota; 500 licenses any white-tailed deer
	8	Oct. 15	Nov. 30	Limited quota; 600 licenses doe or fawn white-tailed deer
*66		Oct. 15	Oct. 21	General license; antlered mule deer or any white-tailed deer
*67				CLOSED
*70		Oct. 15	Oct.21	General license; antlered mule deer or any white-tailed deer
	6	Oct. 15	Nov. 30	Limited quota; 25 licenses doe or fawn valid on private land
*73		Oct. 15	Oct. 31	General license; antlered deer
*74, *75, *76, *77		Oct. 1	Oct. 14	General license; antlered mule deer or any white-tailed deer
	3	Oct. 1	Nov. 30	Limited quota; 50 licenses any white-tailed deer
*78, *79, *80, *81		Oct. 1	Oct. 14	General license; antlered mule deer or any white-tailed deer
	1	Oct. 1	Oct. 31	Limited quota; 25 licenses any deer
*78, *79, *80, *81, 161	3	Nov. 1	Nov. 30	Limited quota; 25 licenses any white-tailed deer
*78	6	Oct. 1	Oct. 14	Limited quota; 10 licenses doe or fawn
*79	6	Oct. 1	Oct. 14	Limited quota; 10 licenses doe or fawn

Hunt Area	Type	Date of Seasons Opens	Closes	Limitations
*80	6	Oct. 1	Oct. 14	Limited quota; 10 licenses doe or fawn
*81	6	Oct. 1	Oct. 14	Limited quota; 10 licenses doe or fawn
*78, *79, *80, *81, 161	8	Sept. 1	Dec. 15	Limited quota; 25 licenses doe or fawn white-tailed deer
*82		Oct. 1	Oct. 9	General license; antlered deer
	1	Oct. 15	Oct. 31	Limited quota; 10 licenses any deer
	6	Oct. 1	Oct. 14	Limited quota; 25 licenses doe or fawn
83		Oct. 1	Oct. 14	General license; antlered mule deer or any white-tailed deer
84	1	Oct. 1	Oct. 14	Limited quota; 100 licenses antlered mule deer or any white-tailed deer
*87	1	Oct. 15	Oct. 31	Limited quota; 150 licenses antlered deer
*88		Oct. 15	Oct. 21	General license; antlered mule deer or any white-tailed deer
	6	Oct. 15	Nov. 30	Limited quota; 100 licenses doe or fawn
*89	1	Oct. 15	Oct. 31	Limited quota; 175 licenses antlered deer
90	1	Oct. 1	Oct. 31	Limited quota; 125 licenses any deer
92, 94, 96, 97		Oct. 15	Oct. 23	General license; antlered mule deer or any white-tailed deer
92	6	Oct. 1	Oct. 23	Limited quota; 300 licenses doe or fawn valid off national forest
94	6	Oct. 1	Oct. 23	Limited quota; 50 licenses doe or fawn
96	6	Oct. 15	Oct. 23	Limited quota; 250 licenses doe or fawn
97	3	Nov. 1	Nov. 30	Limited quota; 25 licenses any white-tailed deer
	6	Nov. 1	Nov. 30	Limited quota; 300 licenses doe or fawn
98		Oct. 15	Oct. 23	General license; antlered deer, archery or muzzle-loading firearms only
100		Oct. 1	Oct. 7	General license; antlered deer
101	1	Oct. 15	Oct. 31	Limited quota; 50 licenses antlered deer
102	1	Oct. 15	Oct. 31	Limited quota; 400 licenses any deer
105		Oct. 1	Oct. 31	General license; antlered deer on national forest
		Nov. 1	Nov. 5	General license; any deer off national forest
		Nov. 6	Nov. 10	General license; antlerless deer off national forest
106		Oct. 1	Oct. 31	General license; antlered deer
105, 106, 109	1	Nov. 1	Nov. 15	Limited quota; 50 licenses antlered deer
109	8	Nov. 15	Nov. 30	Limited quota; 25 licenses doe or fawn white-tailed deer
110		Oct. 15	Nov. 10	General license; antlered deer
111		Oct. 15	Nov. 10	General license; any deer
	6	Oct. 15	Nov. 10	Limited quota; 50 licenses doe or fawn off national forest
	7	Oct. 1	Nov. 20	Limited quota; 100 licenses doe or fawn
112, 113		Oct. 15	Nov. 10	General license; antlered deer on national forest
		Nov. 1	Nov. 10	General license; any deer off national forest
	6	Oct. 15	Nov. 10	Limited quota; 300 licenses doe or fawn off national forest
114		Oct. 15	Nov. 10	General license; antlered deer
115		Sept. 10	Oct. 21	General license; antlered deer

Hunt Area	Type	Date of Seasons Opens	Closes	Limitations
116	1	Oct. 15	Oct. 31	Limited quota; 100 licenses any deer
	3	Oct. 15	Nov. 30	Limited quota; 75 licenses any white-tailed deer; also valid in Areas 117 and 118
	6	Oct. 15	Nov. 15	Limited quota; 75 licenses doe or fawn valid on private land
117	1	Sept. 15	Oct. 15	Limited quota; 50 licenses antlered mule deer or any white-tailed deer
118	1	Oct. 15	Oct. 31	Limited quota; 75 licenses any deer
	6	Oct. 15	Oct. 31	Limited quota; 35 licenses doe or fawn
*119	1	Nov. 1	Nov. 15	Limited quota; 100 licenses any deer
	6	Sept. 15	Nov. 15	Limited quota; 25 licenses doe or fawn
*120	1	Nov. 1	Nov. 15	Limited quota; 125 licenses any deer
	3	Nov. 15	Nov. 30	Limited quota; 25 licenses any white-tailed deer; also valid in Area 119
	6	Sept. 15	Nov. 15	Limited quota; 150 licenses doe or fawn valid on private land
	8	Oct. 1	Dec. 15	Limited quota; 200 licenses doe or fawn white-tailed deer
121		Nov. 1	Nov. 10	General license; any deer
		Nov. 11	Nov. 30	General license; antlerless deer
	3	Nov. 1	Nov. 30	Limited quota; 100 licenses any white-tailed deer
	6	Oct. 15	Dec. 31	Limited quota; 300 licenses doe or fawn
*122		Nov. 1	Nov. 10	General license; any deer
		Nov. 11	Nov. 30	General license; antlerless deer
	6	Oct. 15	Dec. 31	Limited quota; 500 licenses doe or fawn
	8	Nov. 1	Nov. 30	Limited quota; 50 licenses doe or fawn white-tailed deer
123		Oct. 15	Nov. 4	General license; any deer
*124		Nov. 1	Nov. 10	General license; any deer
		Nov. 11	Nov. 30	General license; antlerless deer valid on private land
	3	Nov. 1	Nov. 30	Limited quota; 50 licenses any white-tailed deer
	6	Oct. 1	Nov. 30	Limited quota; 600 licenses doe or fawn valid on private land or State Trust lands
*125	1	Nov. 1	Nov. 15	Limited quota; 125 licenses any deer
	6	Sept. 1	Sept. 30	Limited quota; 25 licenses doe or fawn valid on private land
*127		Oct. 15	Oct. 24	General license; antlered deer off private land, any deer on private land
		Oct. 25	Oct. 31	General license; any white-tailed deer
	3	Nov. 1	Nov. 30	Limited quota; 15 licenses any white-tailed deer
	6	Sept. 15	Nov. 15	Limited quota; 125 licenses doe or fawn valid on private land
128		Oct. 1	Oct. 23	General license; antlered deer
	1	Nov. 1	Nov. 20	Limited quota; 100 licenses any deer
	3	Nov. 1	Nov. 20	Limited quota; 50 licenses any white-tailed deer
	6	Nov. 1	Nov. 20	Limited quota; 50 licenses doe or fawn
	7	Nov. 1	Nov. 20	Limited quota; 150 licenses doe or fawn valid in Area 128, excluding the Wiggins Fork River, East Fork River and Torrey Creek drainages

Hunt Area	Type	Date of Seasons Opens	Closes	Limitations
130		Oct. 1	Oct. 7	General license; antlered deer
	1	Oct. 15	Oct. 31	Limited quota; 25 licenses antlered deer
	6	Nov. 1	Dec. 31	Limited quota; 50 licenses doe or fawn valid in that portion of Area 130 on private lands within Sweetwater County
131		Oct. 1	Oct. 7	General license; antlered deer
	6	Oct. 1	Oct. 31	Limited quota; 25 licenses doe or fawn
	7	Oct. 1	Oct. 31	Limited quota; 75 licenses doe or fawn valid in that portion of Area 131 west of the Lower Farson Cutoff Road (Sweetwater County Road 8) and the Blue Rim Road (Sweetwater County Road 5) or in that portion of Area 131 within the Farson-Eden Irrigation Project
132		Oct. 1	Oct. 14	General license; antlered deer 3 points or more on either antler
132, 133, 168	7	Oct. 1	Oct. 14	Limited quota; 50 licenses doe or fawn valid on irrigated lands
133, 134, 135, 168		Oct. 1	Oct. 14	General license; antlered deer
138, 139, 140, 142, 143		Sept. 15	Oct. 7	General license; antlered deer
	3	Oct. 1	Nov. 30	Limited quota; 50 licenses any white-tailed deer
141, 162	1	Oct. 1	Oct. 21	Limited quota; 125 licenses antlered deer
		Oct. 22	Oct. 31	Unused Area 141, 162 Type 1 licenses valid for antlered deer on national forest
144, 145, 146, 149, 151, 152, 153, 154, 155, 156		Sept. 15	Oct. 7	General license; antlered deer
148		Sept. 15	Oct. 25	General license; antlered deer
150		Sept. 15	Oct. 7	General license; antlered deer valid in that portion of Area 150 west of Wyoming Highway 390
		Oct. 1	Oct. 7	General license; antlered deer valid in that portion of Area 150 east of Wyoming Highway 390, archery only
157, 170	1	Oct. 1	Oct. 31	Limited quota; 400 licenses any deer
	3	Nov. 1	Nov. 30	Limited quota; 150 licenses any white-tailed deer
	6	Oct. 1	Oct. 19	Limited quota; 750 licenses doe or fawn
		Oct. 20	Oct. 31	Unused Area 157, 170 Type 6 licenses valid on private land
	8	Oct. 1	Oct. 31	Limited quota; 275 licenses doe or fawn white-tailed deer
		Nov. 1	Nov. 30	Unused Area 157, 170 Type 8 licenses valid on private land
160		Oct. 15	Oct. 23	General license; antlered mule deer or any white-tailed deer
	6	Oct. 1	Oct. 23	Limited quota; 150 licenses doe or fawn
161		Oct. 15	Oct. 25	General license; antlered mule deer or any white-tailed deer

Hunt Area	Type	Date of Seasons Opens	Closes	Limitations
*163		Oct. 15	Oct. 21	General license; antlered mule deer or any white-tailed deer
		Nov. 1	Nov. 15	General license; any white-tailed deer
*164		Oct. 1	Oct. 10	General license; any deer
	3	Nov. 1	Nov. 30	Limited quota; 25 licenses any white-tailed deer
	6	Oct. 1	Nov. 30	Limited quota; 150 licenses doe or fawn valid on private land or State Trust land
165	1	Oct. 15	Oct. 31	Limited quota; 150 licenses any deer
	3	Oct. 15	Nov. 30	Limited quota; 50 licenses any white-tailed deer
	6	Oct. 15	Nov. 15	Limited quota; 200 licenses doe or fawn valid on private land
169		Oct. 15	Oct. 21	General license; antlered mule deer or any white-tailed deer
		Nov. 1	Nov. 15	General license; any white-tailed deer
171		Oct. 1	Oct. 31	General license; any deer
	3	Nov. 1	Nov. 30	Limited quota; 35 licenses any white-tailed deer
	6	Oct. 1	Nov. 30	Limited quota; 150 licenses doe or fawn

*ASTERISK denotes a hunt area in which Chronic Wasting Disease (CWD) has been documented. Please see Important Information Section of the Deer Regulation Brochure regarding Chronic Wasting Disease.

Section 4. Special Archery Seasons. Hunt Areas listed in this section shall have special archery hunting seasons during the dates specified in this section. Archers shall possess a general deer license or a limited quota deer license in addition to an archery license in order to hunt deer during any special archery season.

Archers with general deer licenses shall only hunt in those Hunt Areas specified in Section 3 as open to hunting with a general license and may take any deer.

Archers with limited quota deer licenses shall only hunt in the hunt area(s) and for the sex and species of deer set forth by the limitations of their license as specified in Section 3 of this Chapter.

Archers who possess resident general deer licenses or nonresident region B general deer licenses may archery hunt any deer during the special archery season in limited quota Hunt Area 22. Archers who possess resident general deer licenses or nonresident Region E licenses may archery hunt any deer during the special archery season in limited quota Hunt Area 34.

Hunt Area	Date of Seasons Opens	Closes
37, 120, 127	Aug. 15	Sept. 30
1-36, 39-47, 49-53, 55, 57, 59-66, 70, 73-84, 87-90, 92, 94, 96-98, 100-102, 105, 106, 109-114, 116-119, 124, 125, 128, 130-135, 141, 157, 160-165, 168-171. Curt Gowdy State Park in Area 60 closed.	Sept. 1	Sept. 30
138-140, 142-146, 148-156	Sept. 1	Sept. 14
115	Sept. 1	Sept. 9
121-123	Sept. 15	Oct. 14

Section 5. Disabled Hunter Season Extension

(a) Any person qualified for and in possession of a Disabled Hunter Permit issued by the Department in accordance with Wyoming Game and Fish Commission Regulation Chapter 35, Regulation for Disabled Hunter And Disabled Hunter Companion Permits, may hunt deer five (5) days prior to the earliest opening date in the Hunt Area(s) and for the sex and species of deer set forth by the limitations of their license as specified in Section 3 of this Chapter.

(b) Hunters participating in a disabled hunter season extension shall be in possession of a Disabled Hunter Permit which shall be immediately produced for inspection upon request of an officer authorized to enforce this regulation.

Section 6. Youth Deer Seasons. Youth hunters who possess a full price youth deer license may take any deer during an antlered deer season in the Hunt Area(s) where their license is valid as specified in Section 3 of this Chapter.

Section 7. Nonresident Region General Deer License Quotas.

Nonresident region general deer licenses shall only be valid within the specific region for which they are issued and for only those Hunt Areas in the Region as listed in this section.

Quotas of nonresident region general deer licenses are established for the regions and shall not exceed the numbers specified in this section.

Region	Deer Hunt Areas	Quotas
A	1-6	3,250
B	7-14, 21	1,800
C	17-20, 23, 26, 29, 31	2,700
D	66, 70, 74-81, 83, 161	2,100
E	88, 92, 94, 96-98, 128, 148, 160, 171	800
F	105, 106, 110-115, 121-124, 127	1,450
G	135, 143-145	800
H	130, 138-140, 142, 146, 149-156	1,200
J	59, 61-65, 73	1,800
K	132-134, 168	500
M	35, 36, 39, 40, 42, 43, 164	1,500
R	41, 44-47, 49-53	1,000
T	15, 16, 55, 57	500
W	82, 100, 131	1,000
Y	24, 25, 27, 28, 30, 32, 33, 163, 169	2,200

Section 8. Hunt Area Descriptions.

(a) Area and Number.

Area 1. Crook. Beginning where Wyoming Highway 112 crosses the Wyoming-Montana state line; southwesterly along said highway to Wyoming Highway 24 in the town of Hulett; southerly along said highway to U.S. Highway 14; westerly along said highway to the Cabin Creek Road (Crook County Road 116); northwesterly along said road to Oshoto and the Oshoto Road; westerly along said road to the "D" Road (Crook County Road 68); northerly along said road to the Rocky Point Road (Crook/Campbell County Road 85); northerly along said road to the Wyoming-Montana state line; easterly along said line to Wyoming Highway 112.

Area 2. Bearlodge. Beginning where Wyoming Highway 112 crosses the Wyoming-Montana state line; easterly along said line to the Wyoming-South Dakota state line; southerly along said line to Interstate Highway 90; southwesterly along said highway to the town of Sundance and the interchange with U.S. Highway 14; westerly and northerly along said highway to Wyoming Highway 24; northerly along said highway to Wyoming Highway 112 at the town of Hulett; northeasterly along said highway to the Wyoming-Montana state line.

Area 3. Keyhole. Beginning at the intersection of Interstate Highway 90 and U.S. Highway 14 in the town of Sundance; southerly and westerly along Interstate Highway 90 to its intersection with the "D" Road; northerly along said road to the Oshoto Road; easterly along said road to Oshoto and the Cabin Creek Road; southerly and easterly along the Cabin Creek Road to U.S. Highway 14; easterly and southerly along said highway to Interstate Highway 90 in the town of Sundance.

Area 4. Sand Creek. Beginning where Interstate Highway 90 intersects the Wyoming-South Dakota state line; southerly along said line to U.S. Highway 85; southerly along said highway to Wyoming Highway 585 at Four Corners; northerly and westerly along said highway to the town of Sundance and Interstate Highway 90; northerly and easterly along said highway to the Wyoming-South Dakota state line.

Area 5. Inyan Kara. Beginning where Interstate Highway 90 intersects Wyoming Highway 585 in the town of Sundance; southeasterly along Wyoming Highway 585 to the Skull Creek Road; westerly along said road to the Green Mountain Road; northerly along said road to the Dry Creek Road; westerly and northerly along said road to Wyoming Highway 116; westerly and southerly along said highway to U.S. Highway 16 in the town of Upton; northwesterly along said highway to Interstate Highway 90 at the town of Moorcroft; easterly and northerly along said highway to Wyoming Highway 585 at the town of Sundance.

Area 6. Skull Creek. Beginning where U.S. Highway 85 intersects the Wyoming-South Dakota state line; southerly along said line to U.S. Highway 16; northwesterly along said highway to Wyoming Highway 116 in the town of Upton; northerly and easterly along said highway to the Dry Creek Road; southerly and easterly along said road to the Green Mountain Road; southerly along said road to the Skull Creek Road; easterly along said road to Wyoming Highway 585; southerly and easterly along said highway to U.S. Highway 85; northerly along said highway to the Wyoming-South Dakota state line.

Area 7. South Osage. Beginning at the junction of U.S. Highway 16 and Wyoming Highway 450; southwesterly along Wyoming Highway 450 to Wyoming Highway 116; northerly along said highway to U.S. Highway 16 in the town of Upton; southeasterly along said highway to Wyoming Highway 450.

Area 8. Upton-Four Horse. Beginning at the junction of Wyoming Highway 116 and Wyoming Highway 450; westerly along Wyoming Highway 450 to the Keeline Road (USFS Road 930); northwesterly along said road to Black Thunder Creek; easterly down said creek to Bacon Creek; northerly up said creek to Newel Prong; northerly up said prong to the Cheyenne River/Belle Fourche River Divide; northeasterly along said divide to the divide between Four Horse Creek and Raven Creek; northwesterly along said divide to the Belle Fourche River; northeasterly down said river to Interstate Highway 90; easterly along said highway to U.S. Highway 16; southeasterly along said highway to Wyoming Highway 116 at the town of Upton; southerly along said highway to Wyoming Highway 450.

Area 9. Blacktail Creek. Beginning where U.S. Highway 16 crosses the Wyoming-South Dakota state line; southerly along said line to the Dewey Road; northwesterly along said road to U.S. Highway 85; southerly along said highway to the Cheyenne River Road N. (Weston County); westerly along said road to the Lynch Road; northerly along said road to Wyoming Highway 450; northeasterly along said highway to U.S. Highway 16; southeasterly along said highway to the Wyoming-South Dakota state line.

Area 10. Rochelle Hills. Beginning at the junction of Wyoming Highway 59 and Wyoming Highway 450; easterly along Wyoming Highway 450 to the Lynch Road (Weston County Road 7A);

southerly along said road to the Weston-Converse County line and the Clareton Road (Converse County Road 39); southerly along said road to the Dull Center Road (Converse County Road 38); easterly along said road to the Converse-Niobrara County line and the North Lance Creek Road (Niobrara County Road 14); easterly and southerly along said road to the Slagle Road (Niobrara County Road 4); southerly along said road to the Cow Creek Road (Niobrara County Road 3); westerly along said road to the Converse-Niobrara County line and the Cow Creek Road (Converse County Road 45); southerly along said road to the Converse-Niobrara County line and the K-Field Road (Niobrara County Road 50); southerly along said road to the Converse-Niobrara County line and the Walker Creek Road (Converse County Road 43); westerly along said road to Dry Creek; westerly up said creek to the Iberlin Ranch Road; northerly along said road to the Thunder Basin National Grassland boundary and USFS Road 958C; northwesterly along said road to the East Bill Road (USFS Road 958); westerly along said road to the Dull Center Road (Converse County Road 38); westerly along said road to Wyoming Highway 59; northerly along said highway to the junction of Wyoming Highway 59 and Wyoming Highway 450.

Area 11. Mule Creek. Beginning where the Dewey Road (Weston County Road 2) crosses the Wyoming-South Dakota state line; southerly along said line to U.S. Highway 18; westerly along said highway to the Old Highway 85 Road (Niobrara County Road 9); southwesterly along said road to U.S. Highway 85; southerly along said highway to the Wasserburger Road (Niobrara County Road 13); westerly along said road to the North Lance Creek Road (Niobrara County Road 14); northwesterly along said road to the Niobrara-Converse county line and the Dull Center Road (Converse County Road 38); westerly along said road to the Clareton Road (Converse County Road 39); northeasterly along said road to the Converse-Weston county line and the Lynch Road (Weston County Road 7a); northerly along said road to the Cheyenne River Road N. (Weston County Road 54); easterly along said road to U.S. Highway 85; northerly along said highway to the Dewey Road Weston County Road 2); southeasterly along said road to the Wyoming-South Dakota state line.

Area 12. Hat Creek. Beginning where U.S. Highway 18 intersects the Wyoming-South Dakota state line; southerly along said line to the Wyoming-Nebraska state line; southerly along said line to the Hat Creek Road (Niobrara County Road 64); westerly along said road to U.S. Highway 85; northerly along said highway to Wyoming Highway 270; westerly along said highway to Wyoming Highway 272; northerly along said highway to the North Lance Creek Road (Niobrara County Road 14); northerly along said road to the Wasserburger Road (Niobrara County Road 13); easterly along said road to U.S. Highway 85; northerly along said highway to the Old Highway 85 Road (Niobrara County Road 9); northeasterly along said road to U.S. Highway 18; easterly along said highway to the Wyoming-South Dakota state line.

Area 13. Lusk. Beginning where the Hat Creek Road (Niobrara County Road 64) intersects the Wyoming-Nebraska state line; southerly along said line to U.S. Highway 20; westerly along said highway to the Twenty Mile Creek Road (Converse County Road 46) at the town of Lost Springs; northerly along said road to the Manning Road (Converse County Road 53); easterly along said road to the Twenty Mile Road (Niobrara County Road 23) at the Converse-Niobrara county line; easterly along said road to Wyoming Highway 271; easterly along said highway to Wyoming Highway 270 at the town of Lance Creek; northerly and easterly along said highway to U.S. Highway 85; southerly along said highway to the Hat Creek Road (Niobrara County Road 64); easterly along said road to the Wyoming-Nebraska state line.

Area 14. Twenty Mile. Beginning at the junction of Wyoming Highway 59 and the Dull Center Road (Converse County Road 38); easterly along said road to the East Bill Road (U.S.F.S. Road 958); easterly along said road to USFS Road 958C; southeasterly along said road to the Iberlin Ranch Road; southerly along said road to Dry Creek; easterly down said creek to the Walker Creek Road (Converse County Road 43); easterly along said road to the Converse-Niobrara county line and the K-field Road (Niobrara County Road 50); northerly along said road to the Converse-Niobrara county line and the Cow Creek Road (Converse County Road 45); northerly along said road to the Converse-Niobrara county line and the Cow Creek Road (Niobrara County Road 3); easterly along said road to the Slagle Road (Niobrara County Road 4); northerly along said road to the North Lance Creek Road (Niobrara County Road 14); easterly and southerly along said road to Wyoming Highway 272; southerly along said highway to

Wyoming Highway 270; southwesterly along said highway to the town of Lance Creek and Wyoming Highway 271; westerly along said highway to the Twenty Mile Road (Niobrara County Road 23); westerly along said road to the Converse-Niobrara county line and the Manning Road (Converse County Road 53); southwesterly along said road to the Twenty Mile Creek Road (Converse County Road 46); southerly along said road to U.S. Highway 20 at the town of Lost Springs; southwesterly along said highway to Interstate Highway 25; southerly along said highway to the North Platte River; westerly and northerly up said river to Wyoming Highway 59 at the town of Douglas; northerly along said highway to the Dull Center Road (Converse County Road 38).

Area 15. South Keeline. Beginning where U.S. Highway 20 intersects the Wyoming-Nebraska state line; southerly along said line to the Niobrara-Goshen county line trail and road (Goshen County Road 197); westerly along said trail and road to the Cundall Ranch Road (Goshen County Road 235); southwesterly along said road to U.S. Highway 85; northerly along said highway to the Niobrara-Goshen county line; westerly along said line to the radar tower and the Radar Tower Road (Goshen County Road 238); westerly along said road to Wyoming Highway 270; southerly along said highway to the Jireh Road (Platte County Road 201); westerly along said road to the Flat Top Road (Platte County Road 121); westerly along said road to the Cedar Top Road (Platte County Road 175); northerly along said road to Spanish Creek; westerly down said creek to Muddy Creek; southerly down said creek to Glendo Reservoir and the North Platte River; northwesterly up said river to Interstate Highway 25; northerly along said highway to U.S. Highway 20 at Orin Junction; easterly along said highway to the Wyoming-Nebraska state line.

Area 16. Meadowdale/Jay Em. Beginning where U.S. Highway 26 crosses the Wyoming-Nebraska state line; westerly along said highway to the North Platte River; up said river to Muddy Creek; northerly up said creek to Spanish Creek; easterly up said creek to the Cedar Top Road (Platte County Road 175); southerly along said road to the Flat Top Road (Platte County Road 121); easterly along said road to the Jireh Road (Platte County Road 201); easterly along said road to Wyoming Highway 270; northerly along said highway to the Radar Tower Road (Goshen County Road 238); easterly along said road to the radar tower and the Niobrara-Goshen county line; easterly along said line to U.S. Highway 85; southerly along said highway to the Cundall Ranch Road (Goshen County Road 235); northeasterly along said road to the Niobrara-Goshen county line trail and road (Goshen County Road 197); east along said trail and road to the Wyoming-Nebraska state line; south along said line to U.S. Highway 26.

Area 17. Northwest Gillette. Beginning where the Buffalo Creek Road intersects the Wyoming-Montana state line; southerly along said road to the Beason Road; southerly along said road to the Recluse Road; southerly along said road to U.S. Highway 14-16; southeasterly along said highway to Interstate Highway 90; westerly along said highway to the Powder River; northerly down said river to the Wyoming-Montana state line; easterly along said line to the Buffalo Creek Road.

Area 18. Campbell. Beginning where the Rocky Point Road crosses the Wyoming-Montana state line; southerly along said road to the "D" Road; southerly along said road to Interstate Highway 90; westerly along said highway to U.S. Highway 14-16; northerly along said highway to the Recluse Road; northerly along said road to the Beason Road; northerly along said road to the Buffalo Creek Road; northerly along said road to the Wyoming-Montana state line; easterly along said line to the Rocky Point Road.

Area 19. Pumpkin Buttes. Beginning at the intersection of Interstate Highway 90 and the 4-J Road at the city of Gillette; southerly along said road to Wyoming Highway 50; southwesterly along said highway to Wyoming Highway 387; southwesterly along said highway to Wyoming Highway 192; northwesterly along said highway to the Streeter Road (Johnson County Road 135); northerly along said road to the Powder River; northerly down said river to Interstate Highway 90; easterly along said highway to the intersection of Interstate Highway 90 and the 4-J Road at the city of Gillette.

Area 20. Clarkelen. Beginning at the intersection of Interstate Highway 90 and Wyoming Highway 59 at the city of Gillette; southerly along said highway to Wyoming Highway 387; southwesterly along said highway to Wyoming Highway 50; northeasterly along said highway to the 4-J Road; northeasterly along said road to Interstate Highway 90; easterly along said highway to Wyoming Highway 59.

Area 21. Thunder Basin. Beginning where Interstate Highway 90 crosses the Belle Fourche River; southwesterly up said river to the divide between Four Horse Creek and Raven Creek; southerly along said divide to the divide between the Cheyenne River and Belle Fourche River; southwesterly along said divide to Newel Prong; southerly down said prong to Bacon Creek; southerly down said creek to Black Thunder Creek; westerly up said creek to the Keeline Road (USFS Road 930); southeasterly along said road to Wyoming Highway 450; westerly along said highway to Wyoming Highway 59; northerly along said highway to Interstate Highway 90 at the city of Gillette; easterly along said highway to the Belle Fourche River.

Area 22. Douglas. Beginning where Interstate Highway 25 crosses the North Platte River in the city of Casper; northerly along said highway to Wyoming Highway 259; northerly along said highway to the town of Midwest and Wyoming Highway 387; northeasterly along said highway to Wyoming Highway 59 at Reno Junction; southerly along said highway to the North Platte River at the town of Douglas; westerly up said river to Interstate Highway 25 in the city of Casper.

Area 23. Clearmont. Beginning where the Powder River crosses the Wyoming-Montana state line; southerly up said river to U.S. Highway 14; westerly along said highway to Interstate Highway 90; northwesterly along said highway to the Wyoming-Montana state line; easterly along said line to the Powder River.

Area 24. Sheridan. Beginning where Interstate Highway 90 crosses the Wyoming-Montana state line; southerly along said highway to the Piney Creek interchange and U.S. Highway 87; northwesterly along said highway to Wyoming Highway 193; northwesterly along said highway to South Piney Creek; westerly up said creek to the Bighorn National Forest boundary; northwesterly along said boundary to the Wyoming-Montana state line; easterly along said line to Interstate Highway 90.

Area 25. Tongue-Goose. Beginning where the Wyoming-Montana state line and the east boundary of the Bighorn National Forest intersect; southeasterly along said boundary to South Piney Creek; southwesterly up said creek to the divide along the Big Horn Mountain range; northwesterly along said divide to U.S. Highway 14 at Granite Pass; northerly along said highway to the Hunt Mountain Road (USFS Road 10); northwesterly along said road to U.S. Highway 14A; northwesterly along said highway to the Devils Canyon Road (USFS Road 14); northerly along said road to the Sheep Mountain Road (USFS Road 11); northerly along said road to the Wyoming-Montana state line; easterly along said line to the east boundary of the Bighorn National Forest.

Area 26. Ucross. Beginning where U.S. Highway 14 crosses the Powder River; southerly up said river to Interstate Highway 90; northwesterly along said highway to U. S. Highway 14; easterly along said highway to the Powder River.

Area 27. Buffalo. Beginning where Wyoming Highway 193 crosses South Piney Creek; southeasterly along said highway to U.S. Highway 87; southeasterly along said highway to Interstate Highway 90; southerly along said highway to Interstate Highway 25; southerly along said highway to the Trabing Road (Johnson County Road 13); westerly along said road to Wyoming Highway 196; southerly along said highway to the Crazy Woman Canyon Road (Johnson County Road 14); westerly along said road to the Bighorn National Forest boundary; northerly along said boundary to South Piney Creek; easterly down said creek to Wyoming Highway 193.

Area 28. Hunter Mesa. Beginning where South Piney Creek crosses the east boundary of the Bighorn National Forest; southerly and westerly along said boundary to the Gold Mine Road (USFS Road 452); northerly along said road to the Canyon Creek Road (USFS Road 25); northerly along said road to U.S. Highway 16 and the divide along the Big Horn Mountain range at Powder River Pass; northerly along said divide to the head of South Piney Creek; northeasterly down said creek to the east boundary of the Bighorn National Forest.

Area 29. Johnson. Beginning where Interstate Highway 90 crosses the Powder River; southerly up said river to the Streeter Road (Johnson County Road 135); southerly along said road to Wyoming Highway 192; southeasterly along said highway to the West Sussex Oil Field Road at the town of Linch; westerly along said road to old U.S. Highway 87; west from the junction of the West Sussex Oil Field Road and old U.S. Highway 87 to Interstate Highway 25; northerly along said highway to Interstate Highway 90; southeasterly along said highway to the Powder River.

Area 30. Upper Powder River. Beginning at the junction of the Trabing Road (Johnson County Road 13) and Interstate Highway 25; southerly along Interstate Highway 25 to the point east of the U.S. Highway 196-Mesa Road (Johnson County Road 115) junction; west to the U.S. Highway 196-Mesa Road junction; southwesterly along the Mesa Road to the Mayoworth Road (Johnson County Road 266) at the town of Mayoworth; westerly along said road to the Slip Road (Johnson County Road 67); westerly along said road to the Hazelton Road (Johnson County Road 3); northerly along said road to the Gold Mine Road (USFS Road 452); northwesterly along said road to the Bighorn National Forest boundary; easterly and northerly along said boundary to the Crazy Woman Canyon Road (Johnson County Road 14); easterly along said road to Wyoming Highway 196; northerly along said highway to the Trabing Road; easterly along said road to Interstate Highway 25.

Area 31. Salt Creek. Beginning at the junction of the West Sussex Oil Field Road and Wyoming Highway 192 at the town of Linch; southeasterly along said highway to Wyoming Highway 387; southwesterly along said highway to Interstate Highway 25; northwesterly along said highway to the point on Interstate Highway 25 due west of the junction of old U.S. Highway 87 and the West Sussex Oil Field Road; east from Interstate Highway 25 to the junction of old U.S. Highway 87 and the West Sussex Oil Field Road; easterly along said road to Wyoming Highway 192 at the town of Linch.

Area 32. Beartrap Creek. Beginning where the Slip Road (Johnson County Road 67) crosses Arch Creek west of the town of Mayoworth; southerly down said creek to Beartrap Creek; southerly down said creek to the North Fork of the Red Fork of the Powder River; southeasterly down said river to the Ken Graves Ranch Road; southerly down said road to the Barnum Road (Johnson County Road 78); southerly along said road to the Barnum Mountain Road; westerly along said road to the Hazelton Road (Washakie County Road 81-Johnson County Road 3); northerly along said road to the Slip Road; southeasterly along said road to Arch Creek.

Area 33. Red Fork. Beginning at the town of Kaycee and Interstate Highway 25; southeasterly along said highway to the South Fork of the Powder River; southerly up said river to Willow Creek; southwesterly up said creek to the Lone Bear Road (Natrona County Road 112); northerly along said road to the Willow Creek Road (Natrona County Road 111); southwesterly along said road to the 33 Mile Road (Natrona County Road 110); northwesterly along said road to Buffalo Creek; northerly down said creek to the Middle Fork of the Powder River; westerly up said river to the Outlaw Cave Access Road; northerly along said road to the Barnum Road (Johnson County Road 78) at the town of Barnum; northerly along said road to the Ken Graves Ranch Road; northerly along said road to the North Fork of the Red Fork of the Powder River at the Ken Graves Ranch; northwesterly up said river to Beartrap Creek; northwesterly up said creek to Arch Creek; northerly up said creek to the Slip Road (Johnson County Road 67); easterly along said road to the Mayoworth Road (Johnson County Road 266); easterly along said road to the Mesa Road (Johnson County Road 115) at Mayoworth; northeasterly along said road to Wyoming Highway 196; due east from the junction of the Mesa Road and Wyoming Highway 196 to the Interstate Highway 25; southerly along said highway to the town of Kaycee.

Area 34. Natrona. Beginning at the intersection of Interstate Highway 25 and U.S. Highway 20-26 in the city of Casper; westerly along U.S. Highway 20-26 to the Waltman-Arminto Road (Natrona County Road 104); northerly along said road to Natrona County Road 105; northerly along said road to the E-K Stock Trail; northerly along said trail to the Bighorn Trail Road; northerly along said road to the divide between the Middle Fork of the Powder River and North Buffalo Creek; easterly and northerly along said divide to the Big Horn Mountain Road (Natrona County Road 109); northeasterly along said road to the 33 Mile Road (Natrona County Road 110); southeasterly along said road to the Wild Horse Trail Road (Natrona County Road 113); easterly along said road to the Dead Horse Road (Natrona County Road 114); northeasterly along said road to the Smoky Gap Road (Natrona County Road 115); easterly along said road to U.S. Highway 387; easterly along said highway to Wyoming Highway 259 at the town of Midwest; southerly along said highway to Interstate Highway 25; southerly along said highway to U.S. Highway 20-26 in the city of Casper.

Area 35. Upper Nowood. Beginning at Cottonwood Pass and the Nowood Road; northeasterly along said road to Deep Creek; up said creek to Lost Creek; up said creek to the Cherry Creek Hill Stock Drive Road; northeasterly along said road to the Hazelton Road (Big Horn Mountain Road); southerly along said road to the divide between the Middle Fork of the Powder River and the north fork of Buffalo Creek; southwesterly along said divide to the Big Horn Trail; southerly and westerly along said trail to the Oakie Road (Natrona County Road 101); westerly along said road to Sioux Pass and the Devil's Slide Road; westerly along said road to the divide between Nowood Creek and Badwater Creek; southwesterly then northwesterly along said divide to the Nowood Road at Cottonwood Pass.

Area 36. Badwater. Beginning at the town of Shoshoni and U.S. Highway 20-26; westerly along said highway to the east shoreline of Boysen Reservoir; northerly along said shoreline to Boysen Dam and the Wind River; northerly down said river to Gold Creek (excluding Indian tribal trust lands immediately north of U.S. Highway 20-26 near Boysen Reservoir and northeast of Boysen Dam); easterly up Gold Creek to the divide between Buffalo Creek and Badwater Creek on Copper Mountain; easterly along said divide to West Bridger Creek; easterly down said creek to the Kirby Creek Road (Hot Springs County Road 7); northerly along said road to Little V-H Draw; northeasterly up said draw to the Packsaddle Road; southerly along said road to the Bridger Creek Road; northeasterly along said road to the Pine Creek Road at the Gardner Summer Ranch; easterly up said road to the Seaman Ranch Road; easterly, southerly, then easterly along said road to the divide between Nowood Creek and Badwater Creek at Cottonwood Pass; southeasterly then northeasterly along said divide to the Devil's Slide Road; easterly along said road to Sioux Pass and the Oakie Trail (Natrona County Road 101); easterly along said trail to the Big Horn Trail; easterly along said trail to the E-K Stock Trail; southerly along said trail to the Buffalo Creek Road (Natrona County Road 105); southerly along said road to the Arminto Road (Natrona County Road 104); southerly along said road to Waltman and U.S. Highway 20-26; westerly along said highway to the town of Shoshoni.

Area 37. Copper Mountain. Beginning at the confluence of the Big Horn River and Walter's Draw; easterly up said draw to the divide between Nowater Creek and Kirby Creek; easterly along said divide to the Murphy Dome-Mud Creek Road (BLM Road 1409); southerly along said road to Wyoming Highway 172 (Black Mountain Road); westerly along said highway to Kirby Creek Road (Hot Springs County Road 7); southeasterly along said road to West Bridger Creek; westerly up said creek to the divide between Buffalo Creek and Badwater Creek; westerly along said divide to the head of Gold Creek; westerly down said creek to the east boundary of the Wind River Reservation; north and west along said boundary to the Big Horn River; northerly down said river to Walter's Draw.

Area 39. Bates Creek. Beginning at the intersection of the Kirby Creek Road (Hot Springs County Road 7) and Wyoming Highway 172 (Black Mountain Road); easterly along said highway to Murphy Dome-Mud Creek Road (BLM Road 1409); northeasterly along said road to the Nowater Stock Drive Road (BLM Road 1404); easterly along said road to the Hampton Stock Drive Road; easterly along said road to the Hampton Ranch and the Upper Nowood Road; southerly along said road to the Seaman

Ranch Road (Lysite Mountain Road) at Cottonwood Pass; westerly then northerly along said road to the Pine Creek Road; westerly along said road to the Bridger Creek Road at the Gardner Summer Ranch; southwesterly along said road to the Packsaddle Road; northerly along said road to the head of Little V-H draw; southwesterly down said draw to the Kirby Creek Road (Hot Springs County Road 7); northerly along said road to Wyoming Highway 172.

Area 40. Buffalo Creek. Beginning at the junction of the Upper Nowood Road and the Dry Farm Road (Big Trails Stock Drive Road); easterly along said road to the Hazelton Road (Big Horn Divide Road); southerly along said road to the Cherry Creek Hill Stock Drive Road; westerly along said road to Lost Creek; northwesterly down said creek to Deep Creek; northerly down said creek to the Upper Nowood Road; northeasterly along said road to the Hampton Stock Drive Road (SV Draw); westerly along said road to the Nowater Stock Drive Road (BLM Road 1404); northwesterly along said road to Buffalo Creek; northeasterly down said creek to the Nowood River; southerly up said river to Crooked Creek; southeasterly up said creek to the Upper Nowood Road; southerly along said road to Dry Farm Road (Big Trails Stock Drive Road).

Area 41. Sand Creek. Beginning at the town of Hyattville; southerly along the Hyattville-Ten Sleep Road (Washakie County Road 54) to U.S. Highway 16; westerly along said highway to U.S. Highway 20-Wyoming Highway 789; southerly along said highway to its junction with the Big Horn Canal three quarter mile south of the town of Worland; northerly along said canal to U.S. Highway 16-20; easterly along said highway to Wyoming Highway 31; easterly along said highway to the town of Hyattville.

Area 42. Otter Creek. Beginning at the intersection of U.S. Highway 16 and the Bighorn National Forest western boundary; southerly then easterly along said boundary to the Hazelton Road (Big Horn Mountain Divide Road); southerly along said road to the Dry Farm Road (Big Trails Road Stock Drive Road); westerly along said road to the Upper Nowood Road; northerly along said road to Crooked Creek; northwesterly down said creek to the Nowood River; northerly down said river to Buffalo Creek; southwesterly up said creek to the Nowater Stock Drive Road (BLM Road 1404); northwesterly along said road to the Bluebank Road (BLM Road 1411); northerly along said road to U.S. Highway 16; easterly along said highway to the Bighorn National Forest boundary.

Area 43. Leigh Creek. Beginning at the intersection of U.S. Highway 16 and the Gold Mine Road (USFS Road 25 and 452); southerly along said road to the Bighorn National Forest boundary; westerly along said boundary to U.S. Highway 16; northeasterly then easterly along said highway to the Gold Mine Road (USFS Road 25 and 452).

Area 44. Brokenback Creek. Beginning at Washakie County Road 54 in the town of Ten Sleep; northerly along said road to the Hyattville Logging Road (BLM Road 1117); southeasterly along said road to the Bighorn National Forest boundary; southerly along said boundary to U.S. Highway 16; southwesterly along said highway to the town of Ten Sleep.

Area 45. Paint Rock Creek. Beginning at the intersection of Wyoming Highway 31 and the Cold Springs Road (becomes BLM/USFS Road 344 at forest boundary) near the town of Hyattville; northeasterly along said road to the Bighorn National Forest boundary; southeasterly along said boundary to the Hyattville Logging Road (becomes USFS Road 408 at forest boundary) (BLM Road 1117); westerly along said road to Washakie County Road 54; northerly along said road to the town of Hyattville.

Area 46. Cloud Peak. Beginning at Granite Pass on U.S. Highway 14 and the divide along the Bighorn Mountain range; southeasterly along said divide to the U.S. Highway 16 at Powder River Pass; westerly along said highway to the Bighorn National Forest Boundary; northerly along said boundary to the Alkali Road (USFS Road 338); easterly along said road to the Shell Ranger Station-Paint Rock Lakes Road (USFS Road 17); northwesterly along said road to U.S. Highway 14; northerly along said highway to Granite Pass.

Area 47. Manderson. Beginning at the junction of U.S. Highway 16-20 and U.S. Highway 14 in the town of Greybull; easterly along U.S. Highway 14 to the Red Gulch Road (BLM Road 1109); southeasterly along said road to the Alkali Road (BLM Road 1111); northeasterly along said road to the Bighorn National Forest boundary; southeasterly along said boundary to the Cold Springs Road (BLM/USFS Road 344); southwesterly along said road to Wyoming Highway 31; westerly along said highway to U.S. Highway 16-20; northerly along said highway to U.S. Highway 14 in the town of Greybull.

Area 49. Trapper Creek. Beginning at the town of Shell on U.S. Highway 14; easterly along said highway to the Shell Ranger Station-Paint Rock Lakes Road (USFS Road 17); southeasterly along said road to the Alkali Road (USFS Road 338); southwesterly along said road to the Red Gulch Road (BLM Road 1109); westerly then northwesterly along said road to U.S. Highway 14; easterly along said highway to the town of Shell.

Area 50. Upper Shell-Beaver Creek. Beginning at the Bighorn National Forest boundary and U.S. Highway 14A; easterly along said highway to the Hunt Mountain Road (USFS Road 10); southwesterly along said road to U.S. Highway 14; southerly then westerly along said highway to the Bighorn National Forest boundary; northwesterly along said boundary to U.S. Highway 14A.

Area 51. Beaver Creek. Beginning at the Big Horn River in the town of Greybull; northerly down said river to Bear Creek; northeasterly up said creek to the Bighorn National Forest boundary; southeasterly along said boundary to U.S. Highway 14; westerly along said highway to the Big Horn River.

Area 52. Crystal Creek. Beginning at the Big Horn River and U.S. Highway 14A nine (9) miles east of the town of Lovell; easterly along said highway to the Bighorn National Forest boundary; southeasterly along said boundary to Bear Creek; southwesterly down said creek to the Big Horn River; northerly down said river to U.S. Highway 14A.

Area 53. Devils Canyon. Beginning where U.S. Highway 14A crosses the Big Horn River; northerly down said river to the Wyoming-Montana state line; easterly along said line to the Sheep Mountain Road (USFS Road 11); southerly along said road to the Devils Canyon Road (USFS Road 14); southerly along said road to U.S. Highway 14A; westerly along said highway to the Big Horn River.

Area 55. Rock Eagle. Beginning where U.S. Highway 26 crosses the Wyoming-Nebraska state line; south along said line to Wyoming Highway 151; westerly along said highway to U.S. Highway 85; northerly along said highway to Wyoming Highway 313; westerly along said highway to the town of Chugwater and Interstate Highway 25; northerly along said highway to U. S. Highway 26; easterly along said highway to the Wyoming-Nebraska state line.

Area 57. Southeast. Beginning at the junction of Wyoming Highway 151 and the Wyoming-Nebraska state line; south along said line to the Wyoming-Colorado state line; west along said line to Interstate Highway 25; northerly along said highway to the town of Chugwater and Wyoming Highway 313; easterly along said highway to U.S. Highway 85; southeasterly along said highway to Wyoming Highway 151; easterly along said highway to the Wyoming-Nebraska state line.

Area 59. Little Bear. Beginning at the junction of Wyoming Highway 211 and Interstate Highway 25 near the town of Chugwater; southerly along Interstate Highway 25 to Wyoming Highway 211 near the city of Cheyenne; northwesterly along said highway to the Horse Creek-Iron Mountain Road (Laramie County Road 106-2-Platte County Road 10); northeasterly along said road to Wyoming Highway 211; northeasterly along said road to Interstate Highway 25.

Area 60. Pole Mountain. Beginning in the city of Laramie and the Rogers Canyon-Ninth Street Road (Albany County Road 17-Laramie County Road 228); northeasterly along said road to Wyoming

Highway 211 (Horse Creek-Chugwater Road); southeasterly along said highway to Interstate Highway 25; southerly along said highway to Interstate Highway 80; westerly along said highway to the city of Laramie.

Area 61. Harriman. Beginning at the city of Laramie and Interstate Highway 80; southeasterly along said highway to Interstate Highway 25 near the city of Cheyenne; southerly along said highway to the Wyoming-Colorado state line; west along said line to U.S. Highway 287; northerly along said highway to Interstate Highway 80.

Area 62. Iron Mountain. Beginning at the junction of U.S. Highway 30 and Wyoming Highway 34; northeasterly along Wyoming Highway 34 to the Sybille Canyon Road (Albany County Road 12); easterly along said road to the Bell Ranch Road; southeasterly along said road to the McLees Road (Laramie County Road 103-1); southeasterly along said road to Wyoming Highway 211; southerly along said highway to the Fisher Canyon-Rogers Canyon Road (Laramie County Road 228-1-Albany County Road 17) at Horse Creek Station; westerly along said road to U.S. Highway 30; northerly along said highway to Wyoming Highway 34.

Area 63. Richeau. Beginning at the junction of Wyoming Highway 34 and the Sybille Canyon Road (Albany County Road 12); northeasterly along said highway to Interstate Highway 25; southerly along said highway to Wyoming Highway 211; southwesterly along said highway to Platte County Road 210-Laramie County Road 103; southwesterly along said road to the McLees Road (Laramie County Road 103); westerly along said road to the Bell Ranch Road; northwesterly along said road to the Sybille Canyon Road (Albany County Road 12); southerly and westerly along said road to Wyoming Highway 34.

Area 64. Laramie Peak. Beginning at the junction of Interstate Highway 25 and Wyoming Highway 34; southwesterly along Highway 34 to the Flat Top-Round Top Road west of Morton Pass; northwesterly along said road to the Big Laramie River (at the steel bridge); northerly down said river to the Dodge Ranch Road; northerly along said road to the Garrett Road (Albany County Road 713); northwesterly along said road to the Bear Creek Road (Albany County Road 77); northerly along said road to USFS Road 671; northerly and westerly along said road to the Esterbrook Road (Albany County Road 710-Converse County Road 5 and 7-USFS Road 653); northeasterly along said road to the Glendo-Esterbrook Road (Ridge Road; Converse County Road 6-Platte County Road 135); easterly along said road to the Glendo Park Road (Platte County Road 17) at the town of Glendo; easterly along said road to the North Platte River; southeasterly down said river to U.S. Highway 26; westerly along said highway to Interstate Highway 25; southerly along said highway to Wyoming Highway 34.

Area 65. South Converse. Beginning where Wyoming Highway 95 crosses the North Platte River at the town of Glenrock; easterly and southerly down said river to the Glendo Reservoir Dam and the Glendo Park Road (Platte County Road 17); westerly along said road to the town of Glendo and the Glendo-Esterbrook Road (Ridge Road; Platte County Road 135-Converse County Road 6); westerly along said road to the Esterbrook Road (Converse County Road 5 and 7-USFS Road 653-Albany County Road 710); southwesterly along said road to the divide between Horseshoe Creek and the North Laramie River; westerly and northerly along said divide to the head of South Fork Creek, a tributary of LaBonte Creek; northeasterly along said creek to USFS Road 658; westerly along said road to the Fetterman Road (Albany County Road 61); northerly along said road to the divide between Corduroy Creek and Rocky Ford Creek; westerly along said divide to the divide between LaPrele Creek and the Little Medicine Bow River; westerly along said divide to the Cold Springs Road (Converse County Road 24); southwesterly along said road to USFS Road 660; northwesterly along said road to Curry Creek; northwesterly down said creek to Deer Creek; northerly down said creek to the Stephens Road (Converse County Road 20); northerly along said road to the Deer Creek Road (Converse County Road 19); northerly along said road to Wyoming Highway 95; northerly along said highway to the North Platte River at the town of Glenrock.

Area 66. Bates Hole-Hat Six. Beginning where Wyoming Highway 95 crosses the North Platte River at the town of Glenrock; southerly along said highway to the Deer Creek Road (Converse County Road 19); southerly along said road to the Stephens Road (Converse County Road 20); southerly along said

road to Deer Creek; southerly up said creek to Curry Creek; southeasterly up said creek to USFS Road 660; northwesterly along said road to its termination at the Squaw Springs Trail Road; southwesterly along said road to the Bates Creek Road (Natrona County Road 402); southwesterly along said road to the Spring Creek Road; westerly along said road to the Lone Tree Road (BLM Road 3141); southerly along said road to the Shirley Ridge Road (Carbon County Road 2); southwesterly along said road to Wyoming Highway 77; southerly along said highway to the Chalk Mountain Road (BLM Road 3129); westerly and northerly along said road to the Dry Creek Road (Carbon County Road 103); northwesterly along said road to the south fork of Canyon Creek; westerly and northerly down said fork to Canyon Creek; westerly down said creek to Pathfinder Reservoir and the North Platte River; northerly and easterly down said river to Wolf Creek; southerly up said creek to its head; southerly one and one-eighth (1 1/8) miles to the Casper Mountain area boundary marker; due east two and one-quarter (2 1/4) miles to the west boundary of Star Wallow; southerly along said boundary one and one-half (1 1/2) miles to the switchback of the Circle Drive Road (Natrona County Road 505); southerly along said road to the head of the Clear Fork of Muddy Creek; easterly down said fork to the Casper Mountain area boundary marker; north two (2) miles to the southeast corner of Crimson Dawn Park; northerly and westerly along the east and north boundary of said park to the north entrance road; northerly along said road to the East End Road (Natrona County Road 506); northeasterly along said road to the head of the East Fork of Elkhorn Creek; northerly down said creek to the lower timberline on Casper Mountain; westerly along said timberline to the Casper Mountain Road (Wyoming Highway 251); northerly along said road to the Casper city limits; easterly and northerly along said city limits to Interstate Highway 25; easterly along said highway to the Cole Creek Road (Wyoming Highway 256); northerly along said highway to the North Platte River; easterly down said river to Wyoming Highway 95 at the town of Glenrock.

Area 67. Casper Mountain. Beginning where Wolf Creek enters the North Platte River; easterly down said river to Cole Creek Road (Wyoming Highway 256); southerly along said highway to Interstate Highway 25; westerly along said highway to the Casper city limits; southerly and westerly along said city limits to Casper Mountain Road (Wyoming Highway 251); southerly along said road to the lower timberline on Casper Mountain; easterly along said timberline to the East Fork of Elkhorn Creek; southerly up said creek to the East End Road (Natrona County Road 506); southwesterly along said road to the north entrance road to Crimson Dawn Park; southerly along said road to the Crimson Dawn Park boundary; easterly and southerly along said boundary to the southeast corner of the park; southerly to the Clear Fork of Muddy Creek and the Casper Mountain area boundary marker; southwesterly up said creek to the Circle Drive Road (Natrona County Road 505); northerly along said road to the switchback; northerly one and one-half (1 ½) miles along the west boundary of Star Wallow; west two and one-fourth (2 ¼) miles to the Casper Mountain area boundary marker; northerly to the head of Wolf Creek; northerly down said creek to the North Platte River.

Area 70. Shirley Mountain. Beginning where Wyoming Highway 487 intersects U.S. Highway 30 at the town of Medicine Bow; westerly along U.S. Highway 30 to Wyoming Highway 72; northerly along said highway to the town of Hanna and the Hanna-Leo Road (Carbon County Road 291); northerly along said road to the Medicine Bow River; westerly down said river to Seminoe Reservoir and the North Platte River; northerly down said river to where Canyon Creek enters Pathfinder Reservoir; easterly up said creek to the south fork of Canyon Creek; easterly and southerly up said fork to the Dry Creek Road (Carbon County Road 103); southeasterly along said road to the Chalk Mountain Road (BLM Road 3129); easterly and southerly along said road to Wyoming Highway 77; northerly along said highway to the Shirley Ridge Road (Carbon County Road 2); northeasterly along said road to Wyoming Highway 487; southerly along said highway to the intersection with U.S. Highway 30 at the town of Medicine Bow.

Area 73. Boswell. Beginning at the junction of the Marshall Road (Albany County Road 610) and U.S. Highway 30 north of the town of Rock River; northwesterly along said highway to the junction with Wyoming Highway 487 at the town of Medicine Bow; northerly along said highway to the Lone Tree Road (BLM Road 3141); northerly along said road to the Spring Creek Road; easterly along said road to the Bates Creek Road (Natrona County Road 402); northeasterly along said road to the Squaw Springs Trail Road; northeasterly along said road to USFS Road 660; southeasterly along said road to the Cold

Springs Road (Converse County Road 24); easterly along said road to the divide between the Little Medicine Bow River and LaPrele Creek; easterly along said divide to the divide between Corduroy Creek and Rocky Ford Creek; easterly along said divide to the Fetterman Road (Albany County Road 61); southerly along said road to USFS Road 658; easterly along said road to South Fork Creek, a tributary to LaBonte Creek; southerly up said creek to the divide between Horseshoe Creek and the North Laramie River; southerly and easterly along said divide to the Esterbrook Road (Albany County Road 710); northeasterly along said road to USFS Road 671; easterly and southerly along said road to the Bear Creek Road (Albany County Road 77); southwesterly along said road to the Garrett Road (Albany County Road 713); southeasterly along said road to the Dodge Ranch Road; southerly along said road to the Big Laramie River; southerly up said river to the Round Top-Flat Top Road at the steel bridge; southeasterly along said road to Wyoming Highway 34; southwesterly along said highway to U.S. Highway 30; northwesterly along said highway to the Marshall Road (Albany County Road 610).

Area 74. Kyle. Beginning where U.S. Highway 30 intersects Wyoming Highway 72; southeasterly along said highway to the city of Laramie and Interstate Highway 80; northwesterly along said highway to Wyoming Highway 72; northerly along said highway to U.S. Highway 30.

Area 75. Four Mile. Beginning at the city of Laramie and Wyoming Highway 130; westerly along said highway to the divide between the Laramie River and the North Platte River; northerly along said divide to Medicine Bow Peak and the divide between the Medicine Bow River and Brush Creek; northeasterly along said divide to the North Brush Creek Road (USFS Road 100); northerly along said road to the Sand Lake Road (USFS Road 101); northwesterly along said road to the Cedar Pass Road (USFS Road 261); southwesterly along said road to U.S.F.S. Road 115; northerly along said road to the Pass Creek Basin Road; northerly along said road to the Pass Creek Road (Carbon County Road 404); northerly along said road to Wyoming Highway 72; northwesterly along said highway to Interstate Highway 80 to the west Elk Mountain interchange; southeasterly along said highway to Wyoming Highway 130.

Area 76. Sheep Mountain. Beginning at the city of Laramie and Wyoming Highway 230; southwesterly along said highway to Wyoming Highway 10 at Woods Landing; southerly along said highway to the Wyoming-Colorado state line; west along said line to Wyoming Highway 230; northeasterly along said highway to USFS Road 512; northwesterly along said road to USFS Road 543; northerly along said road to Douglas Creek at Keystone; northerly up said creek to the divide between the Laramie River and the North Platte River; northerly along said divide to Wyoming Highway 130; easterly along said highway to Wyoming Highway 230.

Area 77. Boulder Ridge. Beginning at the city of Laramie and U.S. Highway 287; southerly along said highway to the Wyoming-Colorado state line; westerly along said line to Wyoming Highway 10; northerly along said highway to Wyoming Highway 230 at Woods Landing; northeasterly along said highway to U.S. Highway 287.

Area 78. French Creek. Beginning where Wyoming Highway 130 crosses the divide between the Laramie River and the North Platte River; southerly along said divide to Douglas Creek; southerly down said creek to USFS Road 543 at Keystone; southerly along said road to USFS Road 512; southeasterly along said road to Wyoming Highway 230; southwesterly along said highway to the Wyoming-Colorado state line; westerly along said line to Wyoming Highway 230; northwesterly along said highway to Wyoming Highway 130; easterly along said highway to the divide between the Laramie River and the North Platte River.

Area 79. Kennaday Peak. Beginning where Interstate Highway 80 crosses the North Platte River; easterly along said highway to U.S. Highway 30; easterly along said highway to Wyoming Highway 72; southerly along said highway to the Pass Creek Road (Carbon County Road 404); southerly along said road to the Pass Creek Basin Road; southerly along said road to USFS Road 115; southerly along said road to the Cedar Pass Road (USFS Road 261); northeasterly along said road to the Sand Lake Road (USFS Road 101); southeasterly along said road to the North Brush Creek Road (USFS Road 100); southerly along said road to the divide between Brush Creek and the Medicine Bow River; southeasterly along said divide to

Medicine Bow Peak and the divide between the Laramie River and the North Platte River; southerly along said divide to Wyoming Highway 130; westerly and northerly along said highway to the North Platte River in the town of Saratoga; northerly down said river to Interstate Highway 80.

Area 80. Spring Creek. Beginning at the Continental Divide on Wyoming Highway 70; northerly along said divide to the Rawlins-Sandstone Road; northerly along said road to Sage Creek; northeasterly down said creek to the North Platte River; southerly up said river to the town of Saratoga and Wyoming Highway 130; southerly along said highway to Wyoming Highway 230; southerly along said highway to Wyoming Highway 70 at the town of Riverside; southwesterly along said highway to the Continental Divide.

Area 81. Blackhall. Beginning at the Wyoming-Colorado state line and Wyoming Highway 230; westerly along said line to the Continental Divide; northerly along said divide to Wyoming Highway 70; northeasterly along said highway to Wyoming Highway 230 at the town of Riverside; easterly and southeasterly along said highway to the Wyoming-Colorado state line.

Area 82. Baggs. Beginning at the junction of Wyoming Highway 789 and the Wyoming-Colorado state line; northerly along said highway to Muddy Creek north of Dad; easterly up said creek to the Muddy Creek Road (BLM Road 3306); easterly along said road to Miller Hill Road (BLM Road 3328); southeasterly along said road to McCarty Canyon Road (Carbon County Road 503); northeasterly along said road to Sage Creek Road (Carbon County Road 401); southerly along said road to the Continental Divide at Middlewood Hill; southerly along said divide to the Wyoming-Colorado state line; westerly along said line to Wyoming Highway 789.

Area 83. Bolten Rim. Beginning where Wyoming Highway 71 crosses Interstate Highway 80 at the city of Rawlins; easterly along said Interstate to the North Platte River; southerly up said river to Sage Creek; southwesterly up said creek to the Sage Creek Road (Carbon County Road 401); northerly along said road to Wyoming Highway 71; northerly along said highway to Interstate Highway 80.

Area 84. Atlantic Rim. Beginning where Wyoming Highway 71 crosses Interstate Highway 80 at the city of Rawlins; southerly along said highway to the Sage Creek Road (Carbon County Road 401); southerly along said road to the McCarty Canyon Road (Carbon County Road 503); southwesterly along said road to the Miller Hill Road (BLM Road 3328); northwesterly along said road to the Muddy Creek Road (BLM Road 3306); westerly along said road to Muddy Creek; westerly down said creek to Wyoming Highway 789; northerly along said highway to Interstate Highway 80; easterly along said highway to Wyoming Highway 71.

Area 87. Ferris. Beginning at the junction of U.S. Highway 287 and Interstate Highway 80 at the city of Rawlins; northerly along said highway to Muddy Gap Junction and Wyoming Highway 220; northeasterly along said highway to the Pathfinder Road (Natrona County Road 409); southerly along said road to the Pathfinder Dam service road; southerly along said road to the North Platte River at Pathfinder Dam; southerly up said river to Interstate Highway 80; westerly along said Interstate to U.S. Highway 287.

Area 88. Kendrick. Beginning where U.S. Highway 20-26 crosses the North Platte River in the city of Casper; southwesterly up said river to the Pathfinder Dam; northerly along the Pathfinder Dam service road to Wyoming Highway 220; westerly along said highway to the Rattlesnake Divide between Eagle Creek and Fish Creek; northerly along said divide to the Oregon Trail (Natrona County Road 319) at the top of Ryan Hill; northeasterly along said trail to the Kendrick Canal at the Iron Creek Oil Field; northerly along said canal to U.S. Highway 20-26; easterly along said highway to the North Platte River.

Area 89. Rattlesnake. Beginning where the Gas Hills Road (Natrona County Road 212) intersects U.S. Highway 20-26 at the town of Waltman; easterly along said highway to the Kendrick Canal; southerly along said canal to the Oregon Trail (Natrona County Road 319) at the Iron Creek Oil Field; southwesterly along said road to the Rattlesnake Divide at Ryan Hill; southerly along said divide between Eagle Creek

and Fish Creek to Wyoming Highway 220; westerly along said highway to the Dry Creek Road (Natrona County Road 321); northwesterly along said road to the Gas Hills Road (Natrona County Road 212); northeasterly along said road to U.S. Highway 20-26 at the town of Waltman.

Area 90. Muskrat. Beginning where U.S. Highway 26 intersects the Wind River Reservation boundary; easterly along said highway to the town of Waltman and the Gas Hills Road (Natrona County Road 212); southwesterly along said road to the Dry Creek Road (Natrona County Road 321); southeasterly along said road to the divide between Deer Creek and Dry Creek; southwesterly along said divide to Beaver Rim; southwesterly along said rim to the Ore Road; southerly along said road to the Beaver Rim Road (BLM Road 2401); westerly along said road to the Cedar Rim Draw Road (BLM Road 2301); southwesterly along said road to Wyoming Highway 135 (Sand Draw Road); northerly along said highway to the south boundary of the Wind River Reservation; easterly and northerly along said boundary to its intersection with U.S. Highway 26.

Area 92. South Wind River. Beginning where U.S. Highway 287 crosses the south boundary of the Wind River Reservation; southeasterly along said highway to Wyoming Highway 28; southwesterly along said highway to the Sweetwater River; northwesterly along said river to the divide between the Sweetwater River and Popo Agie River drainages at Sweetwater Gap; westerly along said divide to the Continental Divide on Mt. Nystrom; northwesterly along said divide to the south boundary of the Wind River Reservation; easterly along said boundary to U.S. Highway 287.

Area 94. Twin Creek. Beginning where Wyoming Highway 28 intersects U.S. Highway 287 south of the city of Lander; southeasterly along U.S. Highway 287 to the Bison Basin Road (Fremont County Road 281 and BLM Road 3221); southerly along said road to the Cyclone Rim Road (BLM Road 3216); westerly along said road to the Red Creek Road (BLM Road 3219); northwesterly along said road to the Sand Creek Road; northwesterly along said road to the Continental Divide Road; westerly along said road to the Oregon Buttes Road (Fremont County Road 445); northerly along said road to Wyoming Highway 28; northeasterly along said highway to U.S. Highway 287.

Area 96. Green Mountain. Beginning at the junction of U.S. Highway 287 and Wyoming Highway 73; westerly along said highway to the Bairoil Road (Sweetwater County Road 22); westerly along said road to the Wamsutter-Crooks Gap Road (Sweetwater County Road 23); southerly along said road to the Osborne Road (BLM Road 3212); westerly along said road to the Hadsell Road (BLM Road 3217); westerly along said road to the Bison Basin Road (Fremont County Road 281 and BLM Road 3221); northerly along said road to U.S. Highway 287; southeasterly along said highway to Wyoming Highway 73.

Area 97. Sweetwater Rocks. Beginning at the junction of Wyoming Highway 220 and U.S. Highway 287; westerly along said highway to Wyoming Highway 135; northerly along said highway to the Cedar Rim Draw Road (BLM Road 2301); northeasterly along said road to the Beaver Rim Road (BLM Road 2401); easterly along said road to the Ore Road (Fremont County Road 5) at Beaver Rim; northeasterly along said rim to the divide between Deer Creek and Dry Creek; northeasterly along said divide to the Dry Creek Road (Natrona County Road 321); southeasterly along said road to Wyoming Highway 220; southwesterly along said highway to U.S. Highway 287. .

Area 98. Chain Lakes. Beginning at the junction of U.S. Highway 287 and Interstate Highway 80 at the city of Rawlins; westerly along said Interstate to the Wamsutter-Crooks Gap Road (Sweetwater County Road 23); northerly along said road to the Bairoil Road (Sweetwater County Road 22); easterly along said road to Wyoming Highway 73; easterly along said highway to U.S. Highway 287; southerly along said highway to Interstate Highway 80.

Area 100. South Wamsutter. Beginning where Wyoming Highway 789 crosses the Wyoming-Colorado state line; west along said line to the Cow Creek-Powder Wash Road north of Powder Wash, Colorado; northwesterly along said road to the Bitter Creek Road (Sweetwater County Road 19);

northwesterly along said road to Interstate Highway 80; easterly along said highway to Wyoming Highway 789 at Creston Junction; southerly along said highway to the Wyoming-Colorado state line.

Area 101. Black Butte. Beginning at the junction of Wyoming Highway 430 and the Wyoming-Colorado state line; northwesterly along said highway to Interstate Highway 80 in the town of Rock Springs; easterly along said interstate to the Bitter Creek Road (Sweetwater County Road 19); southeasterly along said road to Carson Springs Junction and the Cow Creek-Powder Wash Road; southeasterly along said road to the Wyoming-Colorado state line; westerly along said line to Wyoming Highway 430.

Area 102. Aspen Mountain. Beginning where Interstate Highway 80 crosses the Green River; easterly along said highway to the town of Rock Springs and Wyoming Highway 430; southeasterly along said highway to the Wyoming-Colorado state line; westerly along said line to the Flaming Gorge Reservoir; northerly along the east shore of said reservoir to the Green River; up the east bank of said river to Interstate Highway 80.

Area 105. Beartooth. All of the area within Wyoming north of Clark's Fork River and west of Wyoming Highway 120.

Area 106. Crandall-Sunlight. All of the drainage of Soda Butte Creek outside of Yellowstone National Park; all of the south drainage of Clark's Fork River down to and including Dead Indian Creek drainage.

Area 109. Bald Ridge. All of the drainage of Pat O'Hara Creek, Paint Creek, Trail Creek, Cottonwood Creek, Dry Creek, Newmeyer Creek and Dead Indian Gulch north of the North Fork of the Shoshone River and west of Wyoming Highway 120.

Area 110. Grinnell. All of the north and west drainage of the North Fork of the Shoshone River down to and including the drainage of Clearwater Creek; all of the south drainage of the North Fork of the Shoshone River down to the drainage of Elk Fork Creek.

Area 111. Elk Fork. All of the north drainage of the North Fork of the Shoshone River below the drainage of Clearwater Creek; all of the south drainage of the North Fork of the Shoshone River below and including Elk Fork Creek.

Area 112. Ishawooa. All of the north and west drainage of the South Fork of the Shoshone River up to the drainage of Fall Creek.

Area 113. Boulder. All of the east and south drainage of the South Fork of the Shoshone River up to the drainage of Needle Creek; all of the drainage of Sage Creek and Dry Creek west of Wyoming Highway 120; all of the drainage of Sulphur Creek.

Area 114. Wall Mountain. All of the drainage of the South Fork of the Shoshone River above and including the drainage of Fall Creek on the west side of the South Fork of the Shoshone River, and above and including the drainage of Needle Creek on the east side of the South Fork of the Shoshone River.

Area 115. Thorofare. All of the drainage of the Yellowstone River upstream from Yellowstone Lake and outside of Yellowstone National Park.

Area 116. Meeteetse. All of the Greybull and Wood River drainages off national forest west of Wyoming Highway 120.

Area 117. Franc's Peak. All of the Greybull and Wood River drainages on national forest.

Area 118. Upper Gooseberry Creek. All of the drainages of Gooseberry Creek and Little Buffalo Creek located west of Wyoming Highway 120.

Area 119. Anchor. Beginning where the divide between Gooseberry Creek and Grass Creek crosses Wyoming Highway 120; southerly along said highway to the Upper Cottonwood Creek Road (Hot Springs County Road 10); westerly then southerly along said road to the Lake Creek Road; southerly along said road to the Anchor Dam Road at Anchor Reservoir (Owl Creek Road, Hot Springs County Road 1); southerly along said road to the Wind River Reservation boundary; westerly along said boundary to the divide between Owl Creek and the South Fork of the Wood River; easterly along said divide to the divide between Cottonwood Creek and Gooseberry Creek; northeasterly along said divide to the divide between Gooseberry Creek and Grass Creek; easterly along said divide to Wyoming Highway 120.

Area 120. Hamilton Dome. Beginning at the junction of the Upper Cottonwood Creek Road (Hot Springs County Road 10) and Wyoming Highway 120; southerly along said highway to the town of Thermopolis and the Broadway Street bridge over the Bighorn River; southerly up said river to the Wind River Reservation boundary; westerly, northerly, then westerly along said boundary to the Anchor Dam Road at Anchor Reservoir (Owl Creek Road-Hot Springs County Road 1); northerly and easterly along said road to the Lake Creek Road; northeasterly along said road to the Upper Cottonwood Creek Road (Hot Springs County Road 10); easterly along said road to Wyoming Highway 120; in addition, all non-Indian fee title lands in that portion of Hot Springs County within the exterior boundaries of the Wind River Reservation.

Area 121. Heart Mountain. All of the north drainage of the Shoshone River east of Wyoming Highway 120 and west of Wyoming Highway 295; all of the drainage of the Clark's Fork River east of Wyoming Highway 120 and west of Wyoming Highway 295 and Elk Basin Road.

Area 122. Shoshone River. Beginning where the Elk Basin Road (Wyoming Highway 295) crosses the Wyoming-Montana state line; easterly along said line to the Bighorn River; southerly up said river to Horseshoe Bend boat ramp; westerly along the Horseshoe Bend Road to Wyoming Highway 37; southerly along said highway to U.S. Highway 14A; easterly along said highway to the Bighorn River; southerly up said river to Stucco (WyoBen Bentonite Plant); from Stucco south to BLM Road 1138; northwesterly along said road to U.S. Highway 310; northerly along said highway to the divide between the Shoshone River and Dry Creek; southwesterly along said divide to the Park-Big Horn county line; southerly along said line to U.S. Highway 14-16-20; westerly along said highway to the town of Cody and the Shoshone River; northeasterly down said river to the Willwood Road (Wyoming Highway 295); northerly along said highway to the Wyoming-Montana state line.

Area 123. Yellowtail. Beginning at the Horseshoe Bend boat ramp on the Bighorn River; southerly up said river to U.S. Highway 14A; westerly along said highway to Wyoming Highway 37; northerly along said highway to the Horseshoe Bend Road; easterly along said road to the Horseshoe Bend boat ramp.

Area 124. Emblem. Beginning in the town of Greybull; southerly along U.S. Highway 16-20 to the divide between Antelope Creek and Elk Creek; westerly along said divide to the divide between Elk Creek and Dorsey Creek; westerly along said divide to the divide between Fifteen Mile Creek and the Greybull River; westerly along said divide to Fenton Pass and the Fenton Pass Road (BLM Road 1222); northerly along said road to Bighorn County Lane 40 1/2; southwesterly along said road to Park county Road 3XQ; northerly and westerly along said road to the Lower Greybull Road (Park County Road 3LE); northeasterly along said road to the Park-Bighorn county line; northerly along said line to the divide between Dry Creek and the Shoshone River; northeasterly along said divide to U.S. Highway 310 (Wyoming Highway 789); southerly along said highway to BLM Road 1138; southeasterly along said road to Stucco (WyoBen Bentonite Plant) and the Big Horn River; southerly up said river to the town of Greybull.

Area 125. Fifteen Mile. Beginning where Wyoming Highway 120 crosses the divide between the Greybull River and Fifteen Mile Creek; northerly and easterly along said divide to the divide between Dorsey Creek and Elk Creek; easterly along said divide to the divide between Elk Creek and Antelope Creek; easterly along said divide to U.S. Highway 16-20; southerly then easterly along said highway to its junction with the Big Horn Canal three (3) miles west of Manderson; southerly along said canal to its junction with Wyoming Highway 20-U.S. Highway 789 three quarters of a mile south of Worland; southwesterly along said highway to Tie Down Gulch; westerly along said gulch to the divide between Cottonwood Creek and Gooseberry Creek; westerly along said divide to the divide between Gooseberry Creek and Grass Creek; westerly along said divide to Wyoming Highway 120; northwesterly along said highway to the divide between the Greybull River and Fifteen Mile Creek.

Area 127. Cottonwood. Beginning where Wyoming Highway 120 crosses the divide between Gooseberry Creek and Grass Creek; easterly along said divide to the divide between Gooseberry Creek and Cottonwood Creek; easterly along said divide to Tie Down Gulch; easterly down said gulch to the Big Horn River; southerly up said river to the Broadway Street bridge at the town of Thermopolis; westerly along said street to Wyoming Highway 120; northwesterly along said highway to the divide between Gooseberry Creek and Cottonwood Creek.

Area 128. Wind River. All of the drainage of the Wind River west of the west boundary of the Wind River Reservation and those areas of the Spence and Moriarty Wildlife Habitat Management Area that lie east of the East Fork of the Wind River.

Area 130. Big Sandy. Beginning at the town of Farson and U.S. Highway 191; northerly along said highway to the Big Sandy Reservoir Road (Sweetwater County Road 28); easterly along said road to the Big Sandy River at the Big Sandy Reservoir dam; northerly up said river to the Continental Divide; southeasterly along said divide to Mt. Nystrom; easterly from Mt. Nystrom to Sweetwater Gap and the headwaters of the Sweetwater River; southerly down said river to Wyoming Highway 28; southwesterly along said highway to U.S. Highway 191 at the town of Farson.

Area 131. Steamboat. Beginning at the junction of Interstate Highway 80 and Wyoming Highway 372; northwesterly along Wyoming Highway 372 to the Fontenelle Dam Road (Lincoln County Road 313); northerly then easterly along said road to the County Line Road (Sweetwater County Road 52); southerly along said road to the Eighteen Mile Road (Sweetwater County Road 49); northeasterly along said road to U.S. Highway 191; southerly along said highway to U.S. Highway 28; northeasterly along said highway to the Oregon Buttes Road (Sweetwater County Road 74); southerly along said road to the Continental Divide Road; northerly along said road to the Sand Creek Road; easterly along said road to the Red Creek Road (BLM Road 3219); southeasterly along said road to the Cyclone Ridge Road (BLM Road 3216); easterly along said road to the Bison Basin Road (BLM Road 3221); southerly along said road to the Hadsell Road (BLM Road 3217); easterly along said road to the Osborne Road (BLM Road 3212); easterly along said road to the Wamsutter-Crooks Gap Road (Sweetwater County Road 23); southerly along said road to Interstate Highway 80; westerly along said highway to Wyoming Highway 372.

Area 132. Cedar Mountain. Beginning where the Flaming Gorge Reservoir crosses the Wyoming-Utah state line; westerly along said line to the Meeks Cabin Dam Road (Uinta County Road 271); northerly along said road to Uinta County Road 204; westerly along said road to Uinta County Road 207; northerly along said road to Uinta County Road 202; northeasterly along said road to Interstate Highway 80; easterly along said highway to the Green River; southerly down the east bank of said river to Flaming Gorge Reservoir; southerly along the east shore of said reservoir to the Wyoming-Utah state line.

Area 133. Uinta. Beginning where Interstate Highway 80 crosses the Wyoming-Utah state line; easterly along said highway to Uinta County Road 202; southwesterly along said road to Uinta County Road 207; southerly along said road to the Uinta County Road 204; easterly along said road to the Meeks Cabin Dam Road (Uinta County Road 271); southerly along said road to the Wyoming-Utah state line; westerly then northerly along said line to Interstate Highway 80.

Area 134. Bear River Divide. Beginning where Wyoming Highway 89 crosses the Wyoming-Utah state line west of Sage Junction; northeasterly along said highway to Wyoming U.S. Highway 30; easterly then southerly along said highway to Interstate Highway 80; westerly along said highway to Wyoming Highway 412; northwesterly along said highway to U.S. Highway 189; southerly along said highway to Muddy Creek; westerly along said creek to the Amoco Sulfur Haul Road; southerly then westerly along said road to the Whitney Canyon Road; westerly along said road to Uinta County Road 103; southerly along said road to Wyoming Highway 89; northerly along said highway to the Wyoming-Utah state line; northerly along said line to Wyoming Highway 89.

Area 135. West Green River. Beginning at the junction of Wyoming Highway 372 and Interstate Highway 80; westerly along said interstate highway to U.S. Highway 30; northwesterly along said highway to Sage Junction and Wyoming Highway 89; southwesterly along said highway to the Wyoming-Utah state line; northerly along said line to the Wyoming-Idaho state line; northerly along said line to the divide between the Salt River and Bear River; easterly along said divide to the divide between the Salt River and Smith's Fork; northeasterly along said divide to Commissary Ridge; southeasterly along said ridge to the head of LaBarge Creek; southeasterly down said creek to the Green River; southeasterly along said river to Fontenelle Dam and the Fontenelle Dam Road (Lincoln County Road 313); westerly along said road to Lincoln County Road 316; southerly along said road to Wyoming Highway 372; southeasterly along said highway to Interstate Highway 80.

Area 138. Boulder. Beginning at the Fontenelle Dam on the Green River; northerly up said river to Wyoming Highway 351; easterly along said highway to the New Fork River; northerly up said river to Boulder Creek; easterly up said creek to the middle fork of Boulder Creek; easterly up said creek to the Continental Divide; southerly along said divide to the Big Sandy River; southerly down said river to the Big Sandy Reservoir Road (Sweetwater County Road 28); westerly along said road to U.S. Highway 191; southerly along said highway to the 18 Mile Road (Sweetwater County Road 49); southwesterly along said road to the County Line Road (Sweetwater County Road 52); northerly along said road to the Fontenelle Dam Road (Lincoln County Road 313); westerly along said road to Fontenelle Dam and the Green River.

Area 139. Pinedale. Beginning where the East Green River Road (Sublette County Road 23-110) intersects Wyoming Highway 351; northerly along said highway to Cora Junction and U.S. Highway 191; easterly along said highway to Pine Creek; northerly up said creek to Summit Lake; easterly to Mt. Helen and the Continental Divide; southerly along said divide to the Middle Fork of Boulder Creek; westerly down said creek to Boulder Creek; westerly down said creek to the New Fork River; southerly down said river to Wyoming Highway 351; westerly along said highway to the East Green River Road (Sublette County Road 23-110).

Area 140. New Fork. Beginning where U.S. Highway 191 crosses Pine Creek in the town of Pinedale; westerly and northerly along said highway to the Green River at Warren Bridge; northerly up said river to Jim Creek; easterly up said creek to the divide between the New Fork River and the Green River; southerly along said divide to the divide between the Green River and Pine Creek; southeasterly along said divide to Summit Lake and the head of Pine Creek; southerly down said creek to U.S. Highway 191.

Area 141. Green River. Beginning where Tosi Creek enters the Green River; westerly up said creek to the Union Pass Road (USFS Road 600); northerly and easterly along said road to the Continental Divide; southerly along said divide to Mt. Helen; westerly to Summit Lake and the divide between the Green River and Pine Creek; northwesterly along said divide to the divide between the Green River and the New Fork River; northerly along said divide to the head of Jim Creek; westerly down said creek to the Green River; northerly up said river to Tosi Creek.

Area 142. Piney-Horse Creek. Beginning where the East Green River Road (Sublette County Road 23-110) intersects Wyoming Highway 351; westerly along said road to the Green River; northerly up said river to Cottonwood Creek; westerly up said creek to South Cottonwood Creek; westerly up said creek

to the South Fork of South Cottonwood Creek; westerly up said creek to the divide between the Green River and the Greys River; northerly along said divide to the divide between the Hoback River and the Green River; easterly along said divide to U.S. Highway 191 at Hoback Rim; southerly along said highway to the East Green River Road (Sublette County Road 23-110) at Cora Junction; southerly along said road to Wyoming Highway 351.

Area 143. South Piney. Beginning where LaBarge Creek enters the Green River; westerly up said creek to the divide between the Green River and Greys River; northerly along said divide to the head of the South Fork of South Cottonwood Creek; easterly down said creek to South Cottonwood Creek; easterly down said creek to Cottonwood Creek; easterly down said creek to the Green River; southerly down said river to LaBarge Creek.

Area 144. Greys River. Beginning at the confluence of Greys River and the Snake River; easterly up the Snake River to Bailey Creek; southerly up said creek to Dry Wash Draw; easterly up said draw to the top of the Greyback Ridge; southerly along said ridge to the divide between the Greys River and the Green River; southerly, westerly and northerly along said divide to the divide between the Greys River and Smith Fork Creek; northerly and westerly along said divide to the divide between the Greys River and Salt River; northerly along said divide to the ridge between Squaw Creek and the Greys River; northeasterly along said ridge to the confluence of Squaw Creek and the Greys River; westerly down said river to the Snake River.

Area 145. Salt River. Beginning at the Wyoming-Idaho state line on the Snake River; easterly up said river to the Greys River; easterly up said river to the confluence of the Greys River and Squaw Creek; southwesterly from said confluence to the ridge between Squaw Creek and the Greys River; southerly up said ridge to the divide between the Greys River and the Salt River; southerly along said divide to the divide between the Bear River and the Salt River; westerly along said divide to the Wyoming-Idaho state line; northerly along said line to the Snake River.

Area 146. Fish Creek. Beginning where Kinky Creek enters the Gros Ventre River; northerly down said river to Fish Creek; northerly up said creek to the North Fork of Fish Creek; northerly up said creek to the Moccasin Basin Road (USFS Road 30750) at Calf Creek; northerly up said road to the Continental Divide; southerly along said divide to the Union Pass Road (USFS Road 600); southerly along said road to the Darwin Ranch Road (USFS Road 620); westerly along said road to Kinky Creek; westerly down said creek to the Gros Ventre River.

Area 148. Teton. Beginning where U.S. Highway 26-287 crosses the Grand Teton National Park boundary east of Moran; northerly along said boundary to the Targhee National Forest boundary at the northwest corner of the park; northerly along said boundary to the Yellowstone National Park boundary; easterly along said boundary to the Continental Divide; southerly and easterly along said divide to Togwotee Pass and U.S. Highway 26-287; westerly along said highway to the Grand Teton National Park boundary.

Area 149. Targhee. Beginning where Wyoming Highway 22 crosses the Wyoming-Idaho state line; northerly along said line to the southern boundary of Yellowstone National Park; easterly along said boundary to the Caribou-Targhee National Forest boundary; southerly along said boundary to Teton Pass and Wyoming Highway 22; westerly along said highway to the Wyoming-Idaho state line.

Area 150. Wilson. Beginning where the Caribou-Targhee National Forest boundary crosses Wyoming Highway 22 at Teton Pass; northerly along said boundary to the Grand Teton National Park boundary; northerly and southerly along said boundary to U.S. Highway 191; southerly along said highway to its junction with Wyoming Highway 22; westerly along said highway to Teton Pass.

Area 151. Fall Creek. Beginning where Wyoming Highway 22 crosses the Snake River; southerly and westerly down said river to the Wyoming-Idaho state line; northerly along said line to Wyoming Highway 22; easterly along said highway to the Snake River.

Area 152. Lower Hoback. Beginning where U.S. Highway 191 crosses Flat Creek at the north edge of the town of Jackson; due east to the National Elk Refuge boundary; easterly along said boundary to the Bridger-Teton National Forest boundary and the ridge between Twin Creeks and Cache Creek; southeasterly along said ridge and the divide between Flat Creek and Cache Creek to Cache Peak; easterly along the divide between Flat Creek and Granite Creek to Pyramid Peak; southerly along the divide between the Gros Ventre River and the Hoback River to Steamboat Peak; southerly and westerly along the divide between Shoal Creek and Dell Creek to the Riling Draw road; southerly along said road to the Dell Creek Road; westerly along said road to the Hoback River; westerly down said river to Cliff Creek; southerly up Cliff Creek to the divide between the Greys River and the Hoback River; northwesterly along said divide to the divide between the Greys River and Willow Creek; northerly along said divide to the divide between Willow Creek and Bailey Creek (Greyback Ridge); northerly along said divide to Dry Wash Draw; westerly down said draw to Bailey Creek; northwesterly down said creek to the Snake River; northerly up said river to Wyoming Highway 22; easterly along said highway to U.S. Highway 191; easterly along said highway to Flat Creek at the north edge of the town of Jackson.

Area 153. Monument Ridge. Beginning at the head of Cliff Creek; northerly down said creek to the Hoback River; southerly up said river to the South Fork of the Hoback River; easterly to the Hoback Rim and the divide between the Hoback River and the Green River; southwesterly along said divide to the divide between the Hoback River and the Greys River; northerly along said divide to the head of Cliff Creek.

Area 154. Raspberry Ridge. Beginning where U.S. Highway 191 crosses the divide between the Green River and the Hoback River on the Hoback Rim; southwesterly along said divide to a point due east of the confluence of the South Fork of the Hoback River and the Hoback River; due west to the Hoback River; northerly down said river to the Dell Creek road; easterly along said road to the Riling Draw Road; northerly along said road to the divide between Shoal Creek and Dell Creek; northeasterly along said divide to the divide between the Gros Ventre River and the Hoback River at Steamboat Peak; southeasterly along said divide to the divide between the Green River and the Hoback River at Hodges Peak; southerly along said divide to U.S. Highway 191.

Area 155. Crystal Peak. Beginning at the National Elk Refuge boundary at the north edge of the town of Jackson; northeasterly along said boundary to the Gros Ventre River; easterly up said river to Kinky Creek; easterly up said creek to the Darwin Ranch Road (U.S.F.S. Road 620); easterly along said road to the divide between the Gros Ventre River and the Green River; southwesterly along said divide to the divide between the Gros Ventre River and the Hoback River at Hodges Peak; westerly along said divide to the divide between Granite Creek and Flat Creek at Pyramid Peak; westerly along said divide to the divide between Flat Creek and Cache Creek at Cache Peak; northerly along said divide to the divide between Twin Creeks and Cache Creek at Jackson Peak; westerly along said divide to the National Elk Refuge boundary; westerly along said boundary to the town of Jackson.

Area 156. Spread Creek. Beginning where the Grand Teton National Park boundary crosses the Gros Ventre River; northerly along said boundary to U.S. Highway 26-287; easterly along said highway to Togwotee Pass and the Continental Divide; southerly along said divide to the Moccasin Basin Road (USFS Road 30750); southerly down said road to the North Fork of Fish Creek at Calf Creek; southerly down said creek to Fish Creek; southwesterly down said creek to the Gros Ventre River; westerly down said river to the Grand Teton National Park boundary.

Area 157. Boysen. All lands within the Bureau of Reclamation's Riverton and Boysen Unit boundaries and those lands within Boysen State Park south of Cottonwood Creek and west of Boysen Reservoir and those lands within Boysen State Park south of U.S. Highway 20-26.

Area 160. Beaver Creek. Beginning where U.S. Highway 287 intersects the south boundary of the Wind River Reservation; easterly along said boundary to Wyoming Highway 135; southerly along said highway to U.S. Highway 287; northwesterly along said highway to the south boundary of the Wind River Reservation.

Area 161. St. Mary's Creek. Beginning on Wyoming Highway 72 at the town of Hanna on Wyoming Highway 72; southerly along said highway to U.S. Highway 30; westerly along said highway to Interstate Highway 80 at Walcott; westerly along said highway to the North Platte River; northerly down said river to the Medicine Bow River; easterly up said river to the Hanna-Leo Road (Carbon County Road 291); southerly along said road to Wyoming Highway 72 at the town of Hanna.

Area 162. Water Dog Lakes. Beginning where U.S. Highway 191 crosses the Green River at Warren Bridge; northwesterly along said highway to the divide between the Hoback River and the Green River (Hoback Rim); northerly along said divide to the divide between the Green River and the Gros Ventre River at Hodges Peak; northeasterly along said divide to the Darwin Ranch Road (USFS Road 620); easterly along said road to the Union Pass Road (USFS Road 600); southerly and easterly along said road to Tosi Creek; easterly down said creek to the Green River; southerly down said river to U.S. Highway 191.

Area 163. Middle Fork. Beginning at the junction of the Barnum Mountain Road and the Outlaw Cave Access Road west of the town of Barnum; southerly along the Outlaw Cave Access Road to the Middle Fork of the Powder River; easterly down said river to Buffalo Creek; southerly down said creek to the 33 Mile Road (Natrona County Road 110); northwesterly along said road to the Hazelton Road (Washakie County Road 81); northerly along said road to the Barnum Mountain Road; easterly along said road to the Outlaw Cave Access Road.

Area 164. Nowater. Beginning at the junction of U.S. Highway 16 and Bluebank Road (BLM Road 1411); southerly along said road to the Nowater Stock Drive Road; westerly along said road to the Mud Creek Road; southerly along said road to the divide between Nowater Creek and Kirby Creek; westerly along said divide to the head of Walter's Draw; westerly down said draw to the Big Horn River; northerly down said river to Tie Down Gulch; northwesterly up said gulch to U.S. Highway 20; northeasterly along said highway to U.S. Highway 16; easterly along said highway to the Bluebank Road.

Area 165. YU Bench. Beginning at the junction of Wyoming Highway 120 and U.S. Highway 14-16-20; easterly along said highway to the Park-Bighorn County line; southerly along said line to the Lower Greybull Road (Park County Road 3LE); southwesterly along said road to Park County Road 3XQ; southerly and easterly along said road to big Horn County Lane 40 ½; northeasterly along said road to the Fenton Pass Road (BLM Road 1222); southerly along said road to the divide between the Greybull River and Fifteen Mile Creek; southwesterly along said divide to Wyoming Highway 120; northwesterly along said highway to U. S. Highway 14-16-20.

Area 168. Medicine Butte. Beginning where Interstate Highway 80 crosses the Wyoming-Utah state line; northerly along said line to Wyoming Highway 89; southeasterly along said highway to its junction with Uinta County Road 103; northerly along said road to the Whitney Canyon Road; easterly along said road to the Amoco Sulfur Haul Road; easterly then northerly along said road to Muddy Creek; easterly down said creek to U.S. Highway 189; northerly along said highway to Wyoming Highway 412; southeasterly along said highway to Interstate Highway 80; westerly along said highway to the Wyoming-Utah state line.

Area 169. Tisdale Mountain. Beginning where Interstate Highway 25 crosses the South Fork of the Powder River; southeasterly along said highway to the Midwest interchange and the Smoky Gap Road (Natrona County Road 115); westerly along said road to the Dead Horse Road (Natrona County Road 114); southwesterly along said road to the Wild Horse Trail Road (Natrona County Road 113); westerly along said road to the 33 Mile Road (Natrona County Road 110); northwesterly along said road to the Willow

Creek Road (Natrona County Road 111); northeasterly along said road to the Lone Bear Road (Natrona County Road 112); southerly along said road to Willow Creek; northwesterly down said creek to the South Fork of the Powder River; northerly down said river to Interstate 25.

Area 170. Riverview. All non-Indian owned fee title lands within the following described area: Beginning where Wyoming Highway 789 crosses the Big Wind River near the City of Riverton; northwesterly up said river to Diversion Dam and the southern Riverton Reclamation Unit boundary; easterly, southerly, and northeasterly along said boundary to the Boysen State Park boundary south of Wyoming Highway 789; southerly, easterly, then northerly along said boundary to the eastern boundary of the Wind River Reservation; southerly, then westerly along said boundary to Wyoming Highway 135; northwesterly along said highway to Wyoming Highway 136; northwesterly along said highway to Wyoming Highway 789; northwesterly along said highway to the Big Wind River near the City of Riverton.

Area 171. Crowheart Butte. All non-Indian owned fee title lands within the exterior boundaries of the Wind River Reservation; excluding Deer Hunt Areas 157 and 170, those areas of the Spence and Moriarity Wildlife Management Area that lie east of the East Fork of the Wind River, and those lands within Hot Springs County.

Section 9. Savings Clause. If any provision of this regulation shall be held to be illegal or unconstitutional, such a ruling shall not affect other provisions of this regulation which can be given effect without the illegal or unconstitutional provision; and, to this end, the provisions of this regulation shall be severable.

WYOMING GAME AND FISH COMMISSION

By:

Fred Lindzey, President

Dated: April 27, 2011

2011 DEER HUNT AREAS

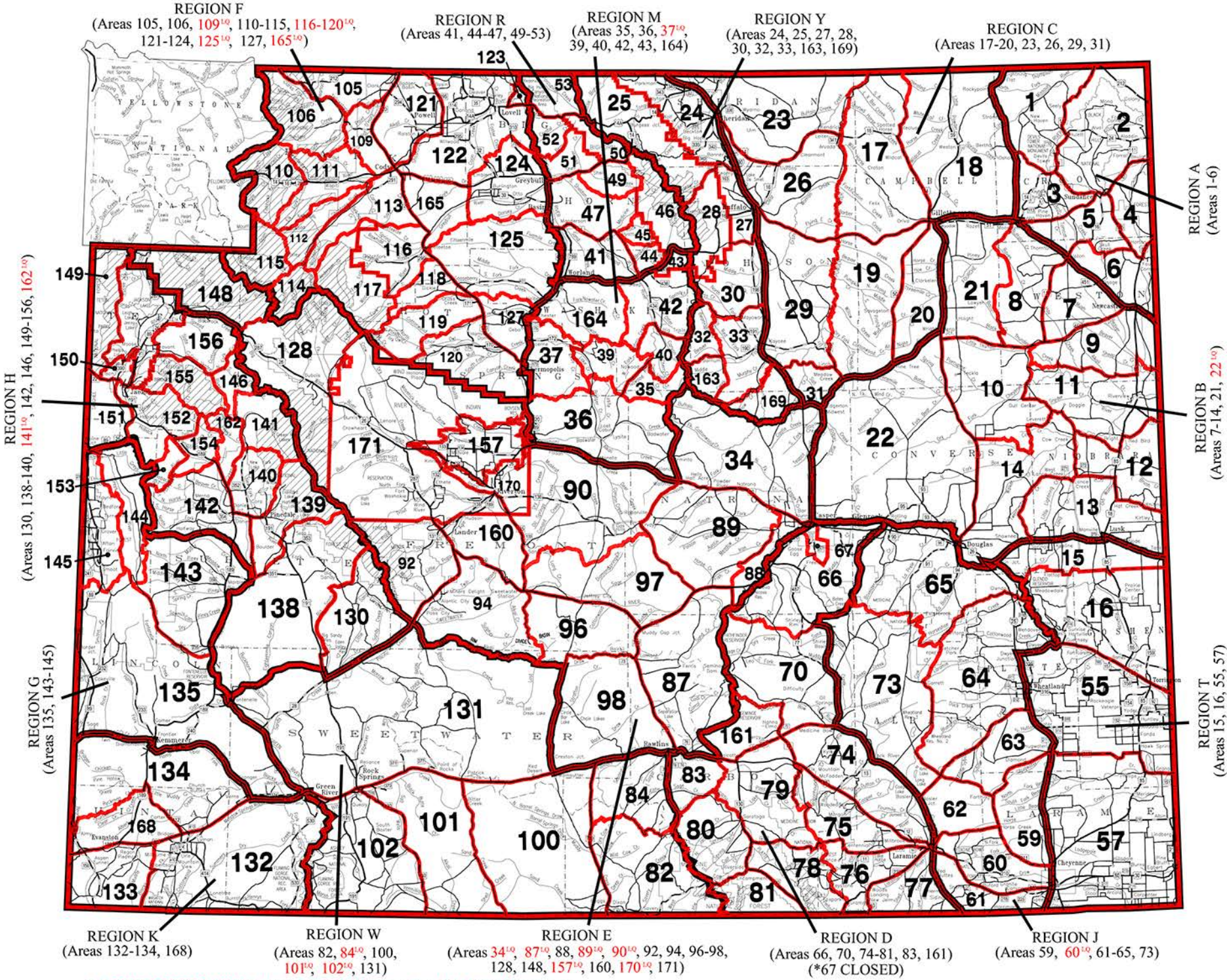

LQ LIMITED QUOTA AREAS - Region General Licenses not valid for limited quota areas.

THIS MAP IS FOR GENERAL REFERENCE ONLY. Please use the written boundary descriptions in this regulation for detailed boundary information.

Note: Wilderness area, nonresidents must have guides.

TABLE I

ELK

HARVEST STATEWIDE

BY TOTAL HUNTERS

2011

	LICENSES SOLD	NUMBER ACTIVE HUNTERS	HARVEST					RECREATION DAYS	TOTAL HUNTER SUCCESS	DAYS/ HARVEST
			BULL	SPIKE	COW	CALF	TOTAL			
STATE TOTAL	65,448	55,258	8,955	1,284	10,919	2,031	23,189	441,737	42.0%	19.0
RESIDENT	54,079	44,612	6,283	1,057	8,908	1,719	17,967	373,260	40.3%	20.8
NONRESIDENT	11,369	10,646	2,672	227	2,011	312	5,222	68,477	49.1%	13.1

TABLE II

ELK

TEN-YEAR COMPARISON OF HARVEST BY TOTAL HUNTERS

2002–2011

YEAR	2002	2003	2004	2005	2006	2007	2008	2009	2010	2011
HARVEST	21,462	21,365	21,252	19,708	21,680	22,523	20,941	22,971	25,672	23,189

TABLE III

ELK

HARVEST BY HARVEST TOOL

2011

	ARCHERY	FIREARM	MUZZLE LOADER
STATE TOTAL	8.07%	91.70%	0.23%
RESIDENT	7.16%	92.57%	0.28%
NONRESIDENT	11.22%	88.72%	0.06%

TABLE I-A

ELK

HARVEST, HUNTING PRESSURE, HUNTER SUCCESS

BY HUNT AREA

2011

AREA (cross hunt areas)	TYPE	ACTIVE LICS/HTRS	HARVEST BULL	SPIKE	COW	CALF	TOTAL	HUNTER SUCCESS	DAYS/ HARVEST	HUNTER DAYS	LICENSES SOLD (cross hunt incl.)
1 Black Hills											
	Limited 1	152	24	5	18	0	47	30.9%	46.1	2165	152
	Limited 4	98	0	0	26	8	34	34.7%	29.1	989	98
Pooled Total		250	24	5	44	8	81	32.4%	38.9	3154	
Pooled Resident		215	22	3	38	8	71	33.0%	38.1	2708	
Pooled Nonresident		35	2	2	6	0	10	28.6%	44.6	446	
2 Fortification											
	Limited 1	54	31	2	0	0	33	61.1%	6.9	229	63
	Limited 4	27	0	0	12	2	14	51.9%	8.0	112	30
Pooled Total		81	31	2	12	2	47	58.0%	7.3	341	
Pooled Resident		67	19	2	12	2	35	52.2%	7.7	269	
Pooled Nonresident		14	12	0	0	0	12	85.7%	6.0	72	
3 Rawhide											
	Limited 1	71	35	2	2	0	39	54.9%	13.8	540	77
	Limited 4	50	0	0	7	4	11	22.0%	40.7	448	50
	Limited 6	63	0	0	3	3	6	9.5%	134.0	804	75
	General	153	37	8	12	0	57	37.3%	15.6	888	
Pooled Total		315	72	10	24	7	113	35.9%	23.7	2680	
Pooled Resident		283	62	10	24	7	103	36.4%	24.4	2515	
Pooled Nonresident		32	10	0	0	0	10	31.3%	16.5	165	
5 Iron Mountain											
	Limited 1	399	251	13	45	5	314	78.7%	7.9	2470	399
	Limited 6	319	0	0	173	8	181	56.7%	4.8	865	367
Pooled Total		713	251	13	218	13	495	69.4%	6.7	3335	
Pooled Resident		575	196	13	192	0	401	69.7%	6.7	2690	
Pooled Nonresident		138	55	0	26	13	94	68.1%	6.9	645	
6 Pole Mountain											
	Limited 1	191	116	5	5	0	126	66.0%	10.1	1268	205
	Limited 4	62	0	0	29	0	29	46.8%	16.1	466	100
	Limited 6	316	0	0	108	9	117	37.0%	16.6	1940	393
Pooled Total		535	116	5	142	9	272	50.8%	13.5	3674	
Pooled Resident		469	80	5	135	0	220	46.9%	15.2	3354	
Pooled Nonresident		66	36	0	7	9	52	78.8%	6.2	320	
7 Laramie Peak											
	Limited 1	1683	824	68	103	0	995	59.1%	15.3	15188	1751
	Limited 4	991	0	0	314	56	370	37.3%	19.6	7238	1248
	Limited 6	1210	0	0	526	73	599	49.5%	19.6	11755	1502
	Limited 7	106	0	0	40	8	48	45.3%	14.3	685	149
	Limited 8	87	0	0	35	7	42	48.3%	16.3	685	100
Pooled Total		3994	824	68	1018	144	2054	51.4%	17.3	35551	
Pooled Resident		3258	650	68	809	130	1657	50.9%	18.6	30784	
Pooled Nonresident		736	174	0	209	14	397	53.9%	12.0	4767	
8 Boulder Ridge											
	Limited 1	142	35	4	46	0	85	59.9%	15.6	1323	148
Pooled Total		142	35	4	46	0	85	59.9%	15.6	1323	
Pooled Resident		126	30	0	42	0	72	57.1%	17.3	1248	
Pooled Nonresident		16	5	4	4	0	13	81.3%	5.8	75	
9 South Snowy Range											
	Limited 6	46	0	0	39	0	39	84.8%	3.9	151	50
	General	774	52	29	43	7	131	16.9%	30.7	4026	
Pooled Total		813	52	29	82	7	170	20.9%	24.6	4177	
Pooled Resident		736	44	25	68	7	144	19.6%	26.1	3761	
Pooled Nonresident		77	8	4	14	0	26	33.8%	16.0	416	

TABLE I-A (Continued)

ELK 2011 HARVEST, HUNTING PRESSURE, HUNTER SUCCESS BY HUNT AREA

AREA (cross hunt areas)	TYPE	ACTIVE LICS/HTRS	HARVEST BULL	SPIKE	COW	CALF	TOTAL	HUNTER SUCCESS	DAYS/ HARVEST	HUNTER DAYS	LICENSES SOLD (cross hunt incl.)
10 Rock Creek											
	Limited 4	73	0	0	29	4	33	45.2%	12.6	415	88
	Limited 6	425	0	0	117	75	192	45.2%	21.8	4180	500
	General	1179	162	21	66	18	267	22.6%	27.6	7356	
Pooled Total		1596	162	21	212	97	492	30.8%	24.3	11951	
Pooled Resident		1405	142	17	186	73	418	29.8%	25.9	10826	
Pooled Nonresident		191	20	4	26	24	74	38.7%	15.2	1125	
11 Medicine Bow River											
	Limited 1	144	37	0	15	0	52	36.1%	25.9	1348	149
	Limited 4	250	0	0	74	10	84	33.6%	18.7	1568	260
	Limited 6	19	0	0	12	0	12	63.2%	6.8	81	25
Pooled Total		405	37	0	101	10	148	36.5%	20.3	2997	
Pooled Resident		342	27	0	76	10	113	33.0%	22.8	2578	
Pooled Nonresident		63	10	0	25	0	35	55.6%	12.0	419	
12 Kennaday Peak											
	Limited 4	72	0	0	25	7	32	44.4%	15.9	508	89
(13, 15, 110)	Limited 6	49	0	0	25	2	27	55.1%	8.5	230	126
(130)	Limited 7	44	0	0	0	0	0	0.0%	0.0	149	67
	General	997	83	13	66	15	177	17.8%	35.5	6288	
Pooled Total		1151	83	13	116	24	236	20.5%	30.4	7175	
Pooled Resident		1007	59	13	82	22	176	17.5%	36.1	6346	
Pooled Nonresident		144	24	0	34	2	60	41.7%	13.8	829	
13 Encampment River											
	Limited 4	83	0	0	26	3	29	34.9%	15.2	442	96
(12, 15, 110)	Limited 6	11	0	0	4	2	6	54.5%	7.2	43	126
	General	955	126	37	94	7	264	27.6%	20.9	5516	
Pooled Total		1049	126	37	124	12	299	28.5%	20.1	6001	
Pooled Resident		870	102	25	102	10	239	27.5%	20.5	4891	
Pooled Nonresident		179	24	12	22	2	60	33.5%	18.5	1110	
15 Spring Creek											
(12, 13, 110)	Limited 6	14	0	0	10	0	10	71.4%	11.5	115	126
	Limited 7	134	0	0	47	6	53	39.6%	12.8	681	152
	General	1191	107	68	128	46	349	29.3%	19.1	6660	
Pooled Total		1301	107	68	185	52	412	31.7%	18.1	7456	
Pooled Resident		1108	87	56	133	42	318	28.7%	19.8	6284	
Pooled Nonresident		193	20	12	52	10	94	48.7%	12.5	1172	
16 Shirley Mountain											
	Limited 1	195	121	6	12	0	139	71.3%	9.6	1333	200
	Limited 4	270	0	0	111	47	158	58.5%	14.2	2237	301
	Limited 6	89	0	0	34	11	45	50.6%	16.7	752	100
(also valid 23)	Limited 7	53	0	0	22	0	22	41.5%	15.8	348	54
Pooled Total		572	121	6	179	58	364	63.6%	12.8	4670	
Pooled Resident		504	100	6	165	56	327	64.9%	12.7	4165	
Pooled Nonresident		68	21	0	14	2	37	54.4%	13.6	505	
19 Muddy Mountain											
	Limited 1	140	85	3	4	0	92	65.7%	10.4	956	151
	Limited 2	134	52	7	0	0	59	44.0%	18.6	1095	154
	Limited 4	101	0	0	30	5	35	34.7%	17.2	603	125
	Limited 5	106	0	0	10	7	17	16.0%	40.2	683	124
	Limited 6	176	0	0	90	5	95	54.0%	11.3	1069	199
Pooled Total		616	137	10	134	17	298	48.4%	14.8	4406	
Pooled Resident		542	109	3	117	17	246	45.4%	16.5	4071	
Pooled Nonresident		74	28	7	17	0	52	70.3%	6.4	335	
21 Baggs											
	Limited 6	291	0	0	118	30	148	50.9%	9.3	1380	351
	Limited 7	136	0	0	88	9	97	71.3%	5.4	524	150
	General	2864	356	158	378	80	972	33.9%	17.3	16793	
Pooled Total		3173	356	158	584	119	1217	38.4%	15.4	18697	
Pooled Resident		2706	269	130	494	113	1006	37.2%	16.0	16073	
Pooled Nonresident		467	87	28	90	6	211	45.2%	12.4	2624	

TABLE I-A (Continued)

ELK 2011 HARVEST, HUNTING PRESSURE, HUNTER SUCCESS BY HUNT AREA

AREA (cross hunt areas)	TYPE	ACTIVE LICS/HTRS	HARVEST BULL	SPIKE	COW	CALF	TOTAL	HUNTER SUCCESS	DAYS/ HARVEST	HUNTER DAYS	LICENSES SOLD (cross hunt incl.)
22 Ferris											
	Limited 1	49	29	2	2	0	33	67.3%	11.9	394	51
	Limited 4	49	0	0	25	2	27	55.1%	7.7	208	51
	Limited 6	41	0	0	26	0	26	63.4%	5.8	150	50
Pooled Total		133	29	2	53	2	86	64.7%	8.7	752	
Pooled Resident		113	21	2	43	2	68	60.2%	9.0	609	
Pooled Nonresident		20	8	0	10	0	18	90.0%	7.9	143	
23 Rattlesnake											
	Limited 1	118	43	3	3	2	51	43.2%	22.7	1157	126
	Limited 4	106	0	0	38	8	46	43.4%	20.6	946	123
	Limited 6	163	0	0	54	26	80	49.1%	17.0	1357	174
	Limited 7	23	0	0	0	0	0	0.0%	0.0	139	50
Pooled Total		382	43	3	95	36	177	46.3%	20.3	3599	
Pooled Resident		317	35	3	84	31	153	48.3%	20.7	3163	
Pooled Nonresident		65	8	0	11	5	24	36.9%	18.2	436	
24 Green Mountain											
	Limited 1	175	66	10	15	0	91	52.0%	12.7	1154	178
	Limited 4	117	0	0	34	5	39	33.3%	15.4	602	125
	Limited 5	212	0	0	54	13	67	31.6%	15.1	1013	249
Pooled Total		504	66	10	103	18	197	39.1%	14.1	2769	
Pooled Resident		445	45	10	95	12	162	36.4%	15.1	2454	
Pooled Nonresident		59	21	0	8	6	35	59.3%	9.0	315	
25 South Pass											
(27)	Limited 1	152	45	4	8	3	60	39.5%	19.3	1155	200
(27)	Limited 4	115	0	0	30	0	30	26.1%	24.3	728	149
	Limited 6	258	0	0	65	18	83	32.2%	23.0	1910	299
Pooled Total		494	45	4	103	21	173	35.0%	21.9	3793	
Pooled Resident		431	32	3	84	13	132	30.6%	25.6	3377	
Pooled Nonresident		63	13	1	19	8	41	65.1%	10.1	416	
27 Upper Sweetwater											
(25)	Limited 1	88	22	0	3	0	25	28.4%	30.7	768	200
(25)	Limited 4	63	0	0	6	2	8	12.7%	58.4	467	149
Pooled Total		151	22	0	9	2	33	21.9%	37.4	1235	
Pooled Resident		133	19	0	7	2	28	21.1%	41.1	1151	
Pooled Nonresident		18	3	0	2	0	5	27.8%	16.8	84	
28 Cony Mountain											
	Limited 4	127	0	0	27	5	32	25.2%	25.0	799	150
	Limited 6	257	0	0	26	21	47	18.3%	34.2	1608	298
	General	991	80	23	57	11	171	17.3%	44.6	7621	
Pooled Total		1302	80	23	110	37	250	19.2%	40.1	10028	
Pooled Resident		1191	64	23	108	35	230	19.3%	39.9	9178	
Pooled Nonresident		111	16	0	2	2	20	18.0%	42.5	850	
30 Aspen Mountain											
	Limited 1	50	36	0	0	0	36	72.0%	10.9	391	52
	Limited 4	44	0	0	21	0	21	47.7%	19.2	403	49
Pooled Total		94	36	0	21	0	57	60.6%	13.9	794	
Pooled Resident		79	30	0	16	0	46	58.2%	15.0	690	
Pooled Nonresident		15	6	0	5	0	11	73.3%	9.5	104	
31 Little Mountain											
	Limited 1	105	76	5	8	0	89	84.8%	12.2	1086	105
	Limited 4	108	0	0	53	11	64	59.3%	11.1	709	110
Pooled Total		213	76	5	61	11	153	71.8%	11.7	1795	
Pooled Resident		167	57	5	46	7	115	68.9%	13.6	1560	
Pooled Nonresident		46	19	0	15	4	38	82.6%	6.2	235	
32 Pine Mountain											
	Limited 1	77	50	0	2	0	52	67.5%	14.1	733	77
	Limited 4	68	0	0	16	2	18	26.5%	31.1	560	75
Pooled Total		145	50	0	18	2	70	48.3%	18.5	1293	
Pooled Resident		123	42	0	14	2	58	47.2%	19.3	1122	
Pooled Nonresident		22	8	0	4	0	12	54.5%	14.3	171	

TABLE I-A (Continued)

ELK 2011 HARVEST, HUNTING PRESSURE, HUNTER SUCCESS BY HUNT AREA

AREA (cross hunt areas)	TYPE	ACTIVE LICS/HTRS	HARVEST BULL	SPIKE	COW	CALF	TOTAL	HUNTER SUCCESS	DAYS/ HARVEST	HUNTER DAYS	LICENSES SOLD (cross hunt incl.)
33 Middle Fork											
	Limited 1	138	61	4	7	0	72	52.2%	15.5	1113	154
	Limited 4	95	0	0	38	9	47	49.5%	9.8	459	102
Pooled Total		233	61	4	45	9	119	51.1%	13.2	1572	
Pooled Resident		187	40	4	37	7	88	47.1%	15.0	1320	
Pooled Nonresident		46	21	0	8	2	31	67.4%	8.1	252	
34 Upper Powder River											
	Limited 1	729	170	14	97	28	309	42.4%	18.3	5645	799
	Limited 6	281	0	0	51	9	60	21.4%	28.7	1724	327
Pooled Total		1000	170	14	148	37	369	36.9%	20.0	7369	
Pooled Resident		793	98	14	122	34	268	33.8%	22.3	5974	
Pooled Nonresident		207	72	0	26	3	101	48.8%	13.8	1395	
35 Hunter Mesa											
	Limited 1	148	52	5	0	0	57	38.5%	22.7	1296	153
	Limited 4	73	0	0	32	6	38	52.1%	18.4	700	75
	Limited 6	43	0	0	16	5	21	48.8%	7.3	154	50
	Limited 9	46	4	0	0	0	4	8.7%	133.0	532	50
Pooled Total		303	56	5	48	11	120	39.6%	22.4	2682	
Pooled Resident		253	50	5	44	11	110	43.5%	21.0	2306	
Pooled Nonresident		50	6	0	4	0	10	20.0%	37.6	376	
36 Rock Creek											
	Limited 4	141	0	0	32	7	39	27.7%	26.1	1016	177
	Limited 9	46	2	0	0	0	2	4.3%	230.0	460	55
	General	543	85	30	0	0	115	21.2%	25.7	2953	
Pooled Total		730	87	30	32	7	156	21.4%	28.4	4429	
Pooled Resident		649	67	30	29	7	133	20.5%	30.0	3988	
Pooled Nonresident		81	20	0	3	0	23	28.4%	19.2	441	
37 Goose											
	Limited 6	318	0	0	66	8	74	23.3%	30.7	2270	400
	Limited 9	91	16	3	3	0	22	24.2%	46.3	1019	107
	General	818	76	4	12	4	96	11.7%	52.5	5042	
Pooled Total		1186	92	7	81	12	192	16.2%	43.4	8331	
Pooled Resident		1074	79	7	77	12	175	16.3%	43.3	7573	
Pooled Nonresident		112	13	0	4	0	17	15.2%	44.6	758	
38 Tongue											
	Limited 1	386	66	15	47	0	128	33.2%	22.4	2870	401
	Limited 4	380	0	0	68	0	68	17.9%	33.3	2267	459
	Limited 9	242	67	16	15	0	98	40.5%	27.8	2720	253
Pooled Total		1008	133	31	130	0	294	29.2%	26.7	7857	
Pooled Resident		845	105	31	108	0	244	28.9%	27.7	6763	
Pooled Nonresident		163	28	0	22	0	50	30.7%	21.9	1094	
39 Deer Creek											
	Limited 1	88	15	9	21	5	50	56.8%	11.6	579	93
	Limited 2	74	17	10	0	0	27	36.5%	16.4	444	76
	Limited 4	48	0	0	27	0	27	56.3%	8.2	222	50
	Limited 9	72	14	2	1	0	17	23.6%	59.2	1007	74
Pooled Total		282	46	21	49	5	121	42.9%	18.6	2252	
Pooled Resident		238	41	16	43	5	105	44.1%	17.8	1869	
Pooled Nonresident		44	5	5	6	0	16	36.4%	23.9	383	
40 Horse Creek											
	Limited 1	167	41	11	11	4	67	40.1%	13.3	892	178
	Limited 4	273	0	0	89	20	109	39.9%	19.7	2149	300
	Limited 6	124	0	0	31	11	42	33.9%	21.3	895	150
	Limited 9	52	12	0	0	2	14	26.9%	38.4	538	52
Pooled Total		605	53	11	131	37	232	38.3%	19.3	4474	
Pooled Resident		528	39	8	118	34	199	37.7%	20.5	4086	
Pooled Nonresident		77	14	3	13	3	33	42.9%	11.8	388	

TABLE I-A (Continued)

ELK 2011 HARVEST, HUNTING PRESSURE, HUNTER SUCCESS BY HUNT AREA

AREA (cross hunt areas)	TYPE	ACTIVE LICS/HTRS	HARVEST BULL	SPIKE	COW	CALF	TOTAL	HUNTER SUCCESS	DAYS/ HARVEST	HUNTER DAYS	LICENSES SOLD (cross hunt incl.)
41 North Medicine Lodge											
(42)	Limited 1	304	78	18	22	4	122	40.1%	16.1	1964	376
(42)	Limited 4	290	0	0	92	18	110	37.9%	16.1	1767	400
(42)	Limited 6	60	0	0	25	6	31	51.7%	15.8	489	75
(42)	Limited 9	104	15	5	0	0	20	19.2%	51.8	1036	125
Pooled Total		726	93	23	139	28	283	39.0%	18.6	5256	
Pooled Resident		620	70	23	121	19	233	37.6%	19.8	4608	
Pooled Nonresident		106	23	0	18	9	50	47.2%	13.0	648	
42 Medicine Lodge											
(41)	Limited 1	87	19	4	0	4	27	31.0%	22.0	594	376
(41)	Limited 4	147	0	0	42	9	51	34.7%	14.7	751	400
(41)	Limited 6	2	0	0	0	2	2	100.0%	1.5	3	75
(41)	Limited 9	20	0	0	0	0	0	0.0%	0.0	122	125
Pooled Total		256	19	4	42	15	80	31.3%	18.4	1470	
Pooled Resident		215	13	4	42	11	70	32.6%	17.8	1244	
Pooled Nonresident		41	6	0	0	4	10	24.4%	22.6	226	
45 Paint Rock Creek											
	Limited 1	326	112	17	20	0	149	45.7%	15.4	2288	350
	Limited 4	168	0	0	46	6	52	31.0%	22.8	1186	176
	Limited 5	165	0	0	58	13	71	43.0%	14.1	1001	171
	Limited 9	152	34	10	7	4	55	36.2%	24.2	1332	153
Pooled Total		811	146	27	131	23	327	40.3%	17.8	5807	
Pooled Resident		692	103	23	121	21	268	38.7%	19.0	5104	
Pooled Nonresident		119	43	4	10	2	59	49.6%	11.9	703	
47 Copper Mountain											
	Limited 1	130	45	8	22	0	75	57.7%	9.3	698	150
	Limited 2	24	8	3	0	0	11	45.8%	12.7	140	24
	Limited 6	126	0	0	49	12	61	48.4%	9.9	604	153
Pooled Total		234	53	11	71	12	147	62.8%	9.8	1442	
Pooled Resident		189	37	9	58	6	110	58.2%	11.0	1213	
Pooled Nonresident		45	16	2	13	6	37	82.2%	6.2	229	
48 Upper Nowood											
	Limited 1	309	91	6	43	0	140	45.3%	13.3	1866	350
	Limited 4	10	0	0	1	0	1	10.0%	41.0	41	15
	Limited 6	297	0	0	114	0	114	38.4%	14.1	1604	347
Pooled Total		592	91	6	158	0	255	43.1%	13.8	3511	
Pooled Resident		441	67	6	108	0	181	41.0%	15.4	2783	
Pooled Nonresident		151	24	0	50	0	74	49.0%	9.8	728	
49 Otter Creek											
	Limited 1	273	66	8	61	8	143	52.4%	15.4	2199	304
	Limited 4	40	0	0	12	4	16	40.0%	21.1	337	49
	Limited 6	301	0	0	105	8	113	37.5%	17.1	1937	350
Pooled Total		601	66	8	178	20	272	45.3%	16.4	4473	
Pooled Resident		460	46	8	128	19	201	43.7%	17.7	3559	
Pooled Nonresident		141	20	0	50	1	71	50.4%	12.9	914	
50 Beartooth											
	Limited 1	20	13	0	0	0	13	65.0%	10.8	140	21
	Limited 4	38	0	0	23	2	25	65.8%	5.8	145	40
	Limited 9	15	8	0	0	0	8	53.3%	20.8	166	18
Pooled Total		73	21	0	23	2	46	63.0%	9.8	451	
Pooled Resident		59	17	0	23	2	42	71.2%	7.9	331	
Pooled Nonresident		14	4	0	0	0	4	28.6%	30.0	120	

TABLE I-A (Continued)

ELK 2011 HARVEST, HUNTING PRESSURE, HUNTER SUCCESS BY HUNT AREA

AREA (cross hunt areas)	TYPE	ACTIVE LICS/HTRS	HARVEST BULL	SPIKE	COW	CALF	TOTAL	HUNTER SUCCESS	DAYS/ HARVEST	HUNTER DAYS	LICENSES SOLD (cross hunt incl.)
51 Crandall											
	Limited 1	91	36	2	2	3	43	47.3%	14.3	614	99
(52, 53)	Limited 4	30	0	0	20	0	20	66.7%	4.9	98	99
	Limited 9	16	1	0	2	0	3	18.8%	67.0	201	16
Pooled Total		137	37	2	24	3	66	48.2%	13.8	913	
Pooled Resident		111	28	0	18	3	49	44.1%	15.9	780	
Pooled Nonresident		26	9	2	6	0	17	65.4%	7.8	133	
52 Sunlight											
(53)	Limited 1	32	7	0	0	0	7	21.9%	24.6	172	41
(51, 53)	Limited 4	60	0	0	44	4	48	80.0%	5.4	260	99
(53)	Limited 9	22	0	0	0	0	0	0.0%	0.0	155	31
Pooled Total		114	7	0	44	4	55	48.2%	10.7	587	
Pooled Resident		102	6	0	42	4	52	51.0%	10.3	534	
Pooled Nonresident		12	1	0	2	0	3	25.0%	17.7	53	
53 Dead Indian											
(52)	Limited 1	8	4	0	0	0	4	50.0%	8.5	34	41
(51, 52)	Limited 4	17	0	0	6	2	8	47.1%	6.0	48	99
(52)	Limited 9	9	0	0	0	0	0	0.0%	0.0	85	31
Pooled Total		34	4	0	6	2	12	35.3%	13.9	167	
Pooled Resident		29	4	0	6	2	12	41.4%	10.1	121	
Pooled Nonresident		5	0	0	0	0	0	0.0%	0.0	46	
54 Bald Ridge											
(65)	Limited 1	46	14	0	2	0	16	34.8%	31.4	503	53
(65)	Limited 4	34	0	0	17	5	22	64.7%	10.7	236	50
(65)	Limited 5	28	0	0	5	2	7	25.0%	17.0	119	50
(65)	Limited 6	199	0	0	53	10	63	31.7%	22.9	1442	251
(65)	Limited 7	137	0	0	59	7	66	48.2%	9.9	656	250
(65)	Limited 9	23	8	0	0	0	8	34.8%	27.5	220	25
Pooled Total		434	22	0	136	24	182	41.9%	17.5	3176	
Pooled Resident		355	15	0	113	17	145	40.8%	18.3	2656	
Pooled Nonresident		79	7	0	23	7	37	46.8%	14.1	520	
55 Grinnell											
	Limited 4	27	0	0	21	3	24	88.9%	4.3	102	27
	Limited 9	17	0	0	0	0	0	0.0%	0.0	105	17
	General	159	23	0	0	0	23	14.5%	34.3	789	
Pooled Total		203	23	0	21	3	47	23.2%	21.2	996	
Pooled Resident		142	7	0	18	2	27	19.0%	25.3	682	
Pooled Nonresident		61	16	0	3	1	20	32.8%	15.7	314	
56 Wapiti Ridge											
	Limited 4	86	0	0	27	4	31	36.0%	15.6	484	96
	Limited 5	30	0	0	11	4	15	50.0%	7.5	113	36
	Limited 6	83	0	0	42	0	42	50.6%	11.9	499	100
	Limited 9	10	0	0	0	0	0	0.0%	0.0	24	10
	General	140	49	0	0	0	49	35.0%	14.6	715	
Pooled Total		334	49	0	80	8	137	41.0%	13.4	1835	
Pooled Resident		286	33	0	69	8	110	38.5%	15.4	1689	
Pooled Nonresident		48	16	0	11	0	27	56.3%	5.4	146	
58 Sage Creek											
	Limited 1	38	24	0	0	0	24	63.2%	13.9	333	38
	Limited 4	140	0	0	76	0	76	54.3%	14.3	1086	148
	Limited 6	178	0	0	68	6	74	41.6%	15.7	1159	199
Pooled Total		327	24	0	144	6	174	53.2%	14.8	2578	
Pooled Resident		277	18	0	123	6	147	53.1%	15.7	2310	
Pooled Nonresident		50	6	0	21	0	27	54.0%	9.9	268	

TABLE I-A (Continued)

ELK 2011 HARVEST, HUNTING PRESSURE, HUNTER SUCCESS BY HUNT AREA

AREA (cross hunt areas)	TYPE	ACTIVE LICS/HTRS	HARVEST BULL	SPIKE	COW	CALF	TOTAL	HUNTER SUCCESS	DAYS/ HARVEST	HUNTER DAYS	LICENSES SOLD (cross hunt incl.)
59 Boulder Basin											
	Limited 1	10	2	0	0	0	2	20.0%	32.0	64	11
	Limited 4	65	0	0	32	0	32	49.2%	16.5	529	75
	Limited 6	216	0	0	61	14	75	34.7%	14.8	1112	249
	Limited 9	22	4	0	0	0	4	18.2%	28.0	112	25
	General	305	121	16	0	0	137	44.9%	13.7	1872	
Pooled Total		590	127	16	93	14	250	42.4%	14.8	3689	
Pooled Resident		443	83	12	74	14	183	41.3%	16.0	2920	
Pooled Nonresident		147	44	4	19	0	67	45.6%	11.5	769	
60 Thorofare											
	Limited 9	8	0	0	0	0	0	0.0%	0.0	50	8
	General	312	183	4	11	0	198	63.5%	8.4	1662	
Pooled Total		320	183	4	11	0	198	61.9%	8.6	1712	
Pooled Resident		84	25	0	7	0	32	38.1%	15.7	503	
Pooled Nonresident		236	158	4	4	0	166	70.3%	7.3	1209	
61 North Greybull River											
	Limited 1	147	107	0	0	0	107	72.8%	7.2	772	178
	Limited 2	21	8	0	0	0	8	38.1%	14.9	119	25
	Limited 6	316	0	0	190	29	219	69.3%	5.7	1239	366
	Limited 7	132	0	0	90	14	104	78.8%	4.3	443	150
Pooled Total		596	115	0	280	43	438	73.5%	5.9	2573	
Pooled Resident		454	88	0	200	29	317	69.8%	6.5	2064	
Pooled Nonresident		142	27	0	80	14	121	85.2%	4.2	509	
62 South Greybull River											
(also valid 61)	Limited 1	118	47	6	6	3	62	52.5%	13.5	837	128
	Limited 4	45	0	0	18	0	18	40.0%	16.1	290	51
	Limited 5	160	0	0	92	7	99	61.9%	7.2	708	175
Pooled Total		323	47	6	116	10	179	55.4%	10.3	1835	
Pooled Resident		286	28	6	106	10	150	52.4%	10.8	1617	
Pooled Nonresident		37	19	0	10	0	29	78.4%	7.5	218	
63 Wood River-Gooseberry Creek											
(64)	Limited 1	149	78	0	10	3	91	61.1%	8.9	813	204
	Limited 4	148	0	0	63	3	66	44.6%	15.0	987	174
	Limited 6	167	0	0	109	3	112	67.1%	7.9	883	210
Pooled Total		447	78	0	182	9	269	60.2%	10.0	2683	
Pooled Resident		365	50	0	145	6	201	55.1%	11.4	2285	
Pooled Nonresident		82	28	0	37	3	68	82.9%	5.9	398	
64 Owl Creek											
(63)	Limited 1	65	32	3	0	0	35	53.8%	14.7	515	204
	Limited 2	87	34	2	0	0	36	41.4%	17.1	616	103
	Limited 6	87	0	0	59	6	65	74.7%	6.3	412	100
	Limited 7	265	0	0	109	8	117	44.2%	10.9	1280	300
Pooled Total		456	66	5	168	14	253	55.5%	11.2	2823	
Pooled Resident		407	48	5	163	9	225	55.3%	11.2	2529	
Pooled Nonresident		49	18	0	5	5	28	57.1%	10.5	294	
65 McCullough Peaks											
(54)	Limited 1	20	2	0	0	2	4	20.0%	34.5	138	53
(54)	Limited 4	0	0	0	0	0	0	0.0%	0.0	0	50
(54)	Limited 5	25	0	0	8	0	8	32.0%	17.6	141	50
(54)	Limited 6	99	0	0	13	7	20	20.2%	22.0	439	251
(54)	Limited 7	91	0	0	20	4	24	26.4%	14.3	342	250
(54)	Limited 9	0	0	0	0	0	0	0.0%	0.0	0	25
Pooled Total		226	2	0	41	13	56	24.8%	18.9	1060	
Pooled Resident		190	2	0	33	10	45	23.7%	19.8	893	
Pooled Nonresident		36	0	0	8	3	11	30.6%	15.2	167	

TABLE I-A (Continued)

ELK 2011 HARVEST, HUNTING PRESSURE, HUNTER SUCCESS BY HUNT AREA

AREA (cross hunt areas)	TYPE	ACTIVE LICS/HTRS	HARVEST BULL	SPIKE	COW	CALF	TOTAL	HUNTER SUCCESS	DAYS/ HARVEST	HUNTER DAYS	LICENSES SOLD (cross hunt incl.)
66 Basin											
	Limited 6	38	0	0	10	0	10	26.3%	34.0	340	50
	General	322	55	0	23	0	78	24.2%	35.2	2744	
Pooled Total		351	55	0	33	0	88	25.1%	35.0	3084	
Pooled Resident		325	43	0	30	0	73	22.5%	40.3	2940	
Pooled Nonresident		26	12	0	3	0	15	57.7%	9.6	144	
67 Wiggins Fork											
	Limited 4	179	0	0	106	10	116	64.8%	9.9	1152	198
	Limited 5	245	0	0	161	33	194	79.2%	6.3	1217	257
(68, 69)	Limited 9	70	24	1	0	4	29	41.4%	17.3	502	123
	General	839	248	62	0	0	310	36.9%	15.9	4933	
Pooled Total		1333	272	63	267	47	649	48.7%	12.0	7804	
Pooled Resident		1061	193	46	219	43	501	47.2%	12.9	6471	
Pooled Nonresident		272	79	17	48	4	148	54.4%	9.0	1333	
68 Warm Springs											
	Limited 4	33	0	0	17	4	21	63.6%	10.0	211	35
	Limited 6	74	0	0	26	12	38	51.4%	14.4	546	100
(67, 69)	Limited 9	58	11	1	3	0	15	25.9%	34.5	517	123
	General	422	49	16	0	0	65	15.4%	36.0	2339	
Pooled Total		569	60	17	46	16	139	24.4%	26.0	3613	
Pooled Resident		442	38	8	40	16	102	23.1%	27.5	2800	
Pooled Nonresident		127	22	9	6	0	37	29.1%	22.0	813	
69 Whiskey Mountain											
	Limited 6	37	0	0	10	0	10	27.0%	13.2	132	55
(67, 68)	Limited 9	9	3	0	0	0	3	33.3%	12.0	36	123
	General	207	32	12	28	8	80	38.6%	9.4	754	
Pooled Total		248	35	12	38	8	93	37.5%	9.9	922	
Pooled Resident		173	8	12	31	8	59	34.1%	9.6	568	
Pooled Nonresident		75	27	0	7	0	34	45.3%	10.4	354	
70 Buffalo Fork											
	General	444	143	0	0	0	143	32.2%	17.2	2453	
Pooled Total		444	143	0	0	0	143	32.2%	17.2	2453	
Pooled Resident		306	76	0	0	0	76	24.8%	23.6	1794	
Pooled Nonresident		138	67	0	0	0	67	48.6%	9.8	659	
71 Pacific Creek											
	General	181	62	0	0	0	62	34.3%	14.0	865	
Pooled Total		181	62	0	0	0	62	34.3%	14.0	865	
Pooled Resident		79	15	0	0	0	15	19.0%	26.4	396	
Pooled Nonresident		102	47	0	0	0	47	46.1%	10.0	469	
73 Targhee-Alta											
	General	179	53	0	0	0	53	29.6%	25.9	1375	
Pooled Total		179	53	0	0	0	53	29.6%	25.9	1375	
Pooled Resident		120	33	0	0	0	33	27.5%	29.5	973	
Pooled Nonresident		59	20	0	0	0	20	33.9%	20.1	402	
75 Snake River											
	Limited 1	25	15	1	1	0	17	68.0%	22.6	384	25
(also valid 79)	Limited 4	228	0	0	65	21	86	37.7%	23.3	2001	250
	Limited 6	350	0	0	142	34	176	50.3%	18.3	3217	397
Pooled Total		597	15	1	208	55	279	46.7%	20.1	5602	
Pooled Resident		395	4	1	144	38	187	47.3%	20.8	3898	
Pooled Nonresident		202	11	0	64	17	92	45.5%	18.5	1704	

TABLE I-A (Continued)

ELK 2011 HARVEST, HUNTING PRESSURE, HUNTER SUCCESS BY HUNT AREA

AREA (cross hunt areas)	TYPE	ACTIVE LICS/HTRS	HARVEST BULL	SPIKE	COW	CALF	TOTAL	HUNTER SUCCESS	DAYS/ HARVEST	HUNTER DAYS	LICENSES SOLD (cross hunt incl.)
77 National Elk Refuge											
(also valid limited)	Limited 1	10	0	0	10	0	10	100.0%	7.7	77	0
(also valid limited)	Limited 2	0	0	0	0	0	0	0.0%	0.0	0	0
(also valid limited)	Limited 4	13	0	0	0	0	0	0.0%	0.0	52	0
(also valid limited)	Limited 5	0	0	0	0	0	0	0.0%	0.0	0	0
(also valid limited)	Limited 6	101	0	0	36	4	40	39.6%	10.7	426	0
(also valid limited)	Limited 7	2	0	0	0	0	0	0.0%	0.0	9	0
(also valid limited)	Limited 8	0	0	0	0	0	0	0.0%	0.0	0	0
	General	223	8	0	63	11	82	36.8%	12.6	1037	
Pooled Total		329	8	0	109	15	132	40.1%	12.1	1601	
Pooled Resident		273	4	0	95	15	114	41.8%	12.4	1417	
Pooled Nonresident		56	4	0	14	0	18	32.1%	10.2	184	
78 Wilson											
	Limited 1	46	36	0	0	0	36	78.3%	12.4	446	49
	Limited 4	25	0	0	19	0	19	76.0%	6.6	126	25
	Limited 6	139	0	0	65	12	77	55.4%	8.3	642	172
Pooled Total		198	36	0	84	12	132	66.7%	9.2	1214	
Pooled Resident		169	30	0	69	6	105	62.1%	10.6	1112	
Pooled Nonresident		29	6	0	15	6	27	93.1%	3.8	102	
79 Teton Park											
	Limited 1	54	25	8	0	0	33	61.1%	13.2	437	56
	Limited 4	20	0	0	6	0	6	30.0%	19.7	118	24
Pooled Total		74	25	8	6	0	39	52.7%	14.2	555	
Pooled Resident		57	17	8	3	0	28	49.1%	16.6	466	
Pooled Nonresident		17	8	0	3	0	11	64.7%	8.1	89	
80 Sheep Creek											
	Limited 4	4	0	0	3	0	3	75.0%	1.7	5	4
	General	341	8	4	44	20	76	22.3%	21.5	1634	
Pooled Total		345	8	4	47	20	79	22.9%	20.7	1639	
Pooled Resident		330	0	4	44	20	68	20.6%	23.4	1593	
Pooled Nonresident		15	8	0	3	0	11	73.3%	4.2	46	
81 Spread Creek											
	General	519	134	0	0	0	134	25.8%	23.7	3181	
Pooled Total		519	134	0	0	0	134	25.8%	23.7	3181	
Pooled Resident		373	63	0	0	0	63	16.9%	39.6	2496	
Pooled Nonresident		146	71	0	0	0	71	48.6%	9.6	685	
82 Crystal Peak											
	Limited 4	8	0	0	2	0	2	25.0%	35.0	70	8
	General	172	46	0	0	0	46	26.7%	22.2	1019	
Pooled Total		180	46	0	2	0	48	26.7%	22.7	1089	
Pooled Resident		122	19	0	0	0	19	15.6%	43.4	824	
Pooled Nonresident		58	27	0	2	0	29	50.0%	9.1	265	
83 Fish Creek											
	General	354	80	0	0	0	80	22.6%	28.2	2256	
Pooled Total		354	80	0	0	0	80	22.6%	28.2	2256	
Pooled Resident		252	48	0	0	0	48	19.0%	32.8	1573	
Pooled Nonresident		102	32	0	0	0	32	31.4%	21.3	683	
84 Lower Hoback											
	Limited 1	11	11	0	0	0	11	100.0%	6.2	68	23
(also valid 85)	Limited 6	494	0	0	205	37	242	49.0%	13.7	3314	597
	General	1357	213	31	93	8	345	25.4%	27.4	9468	
Pooled Total		1796	224	31	298	45	598	33.3%	21.5	12850	
Pooled Resident		1303	104	19	230	36	389	29.9%	26.3	10236	
Pooled Nonresident		493	120	12	68	9	209	42.4%	12.5	2614	

TABLE I-A (Continued)

ELK 2011 HARVEST, HUNTING PRESSURE, HUNTER SUCCESS BY HUNT AREA

AREA (cross hunt areas)	TYPE	ACTIVE LICS/HTRS	HARVEST BULL	SPIKE	COW	CALF	TOTAL	HUNTER SUCCESS	DAYS/ HARVEST	HUNTER DAYS	LICENSES SOLD (cross hunt incl.)
85 Fall Creek											
(also valid 84)	Limited 6	281	0	0	49	8	57	20.3%	41.6	2373	302
	General	980	106	31	67	8	212	21.6%	31.8	6735	
Pooled Total		1203	106	31	116	16	269	22.4%	33.9	9108	
Pooled Resident		857	39	19	72	16	146	17.0%	48.4	7073	
Pooled Nonresident		346	67	12	44	0	123	35.5%	16.5	2035	
86 Monument Ridge											
	General	378	64	4	16	4	88	23.3%	24.6	2163	
Pooled Total		378	64	4	16	4	88	23.3%	24.6	2163	
Pooled Resident		296	33	4	16	4	57	19.3%	30.2	1722	
Pooled Nonresident		82	31	0	0	0	31	37.8%	14.2	441	
87 Raspberry Ridge											
	Limited 6	35	0	0	13	2	15	42.9%	12.3	185	50
	General	421	44	0	27	16	87	20.7%	30.4	2649	
Pooled Total		447	44	0	40	18	102	22.8%	27.8	2834	
Pooled Resident		378	28	0	35	18	81	21.4%	30.2	2443	
Pooled Nonresident		69	16	0	5	0	21	30.4%	18.6	391	
88 Greys Feedground											
	Limited 1	57	4	1	7	2	14	24.6%	31.1	436	60
Pooled Total		57	4	1	7	2	14	24.6%	31.1	436	
Pooled Resident		50	3	0	7	2	12	24.0%	31.6	379	
Pooled Nonresident		7	1	1	0	0	2	28.6%	28.5	57	
89 Lower Greys River											
	General	951	143	21	53	4	221	23.2%	22.6	5001	
Pooled Total		951	143	21	53	4	221	23.2%	22.6	5001	
Pooled Resident		719	84	13	45	4	146	20.3%	25.0	3646	
Pooled Nonresident		232	59	8	8	0	75	32.3%	18.1	1355	
90 Upper Greys River											
	Limited 6	147	0	0	25	9	34	23.1%	28.6	974	200
	General	826	84	24	49	4	161	19.5%	30.5	4918	
Pooled Total		947	84	24	74	13	195	20.6%	30.2	5892	
Pooled Resident		635	41	16	50	4	111	17.5%	34.9	3877	
Pooled Nonresident		312	43	8	24	9	84	26.9%	24.0	2015	
91 Salt River											
	Limited 1	103	26	0	14	3	43	41.7%	20.5	881	112
	Limited 6	138	0	0	48	17	65	47.1%	16.4	1063	201
	General	476	42	4	20	8	74	15.5%	37.7	2791	
Pooled Total		676	68	4	82	28	182	26.9%	26.0	4735	
Pooled Resident		523	31	4	75	22	132	25.2%	28.6	3770	
Pooled Nonresident		153	37	0	7	6	50	32.7%	19.3	965	
92 Piney-Horse Creek											
	Limited 6	414	0	0	119	0	119	28.7%	31.3	3722	421
	General	1242	153	40	91	19	303	24.4%	30.5	9249	
Pooled Total		1529	153	40	210	19	422	27.6%	30.7	12971	
Pooled Resident		1188	106	32	156	19	313	26.3%	34.4	10772	
Pooled Nonresident		341	47	8	54	0	109	32.0%	20.2	2199	
93 Waterdog Lakes											
	Limited 1	162	54	0	22	4	80	49.4%	15.6	1249	176
	Limited 4	17	0	0	2	0	2	11.8%	57.5	115	23
	Limited 6	178	0	0	36	10	46	25.8%	17.4	801	213
Pooled Total		334	54	0	60	14	128	38.3%	16.9	2165	
Pooled Resident		243	47	0	47	11	105	43.2%	15.5	1630	
Pooled Nonresident		91	7	0	13	3	23	25.3%	23.3	535	

TABLE I-A (Continued)

ELK 2011 HARVEST, HUNTING PRESSURE, HUNTER SUCCESS BY HUNT AREA

AREA (cross hunt areas)	TYPE	ACTIVE LICS/HTRS	HARVEST BULL	SPIKE	COW	CALF	TOTAL	HUNTER SUCCESS	DAYS/ HARVEST	HUNTER DAYS	LICENSES SOLD (cross hunt incl.)
94 South Piney											
	Limited 6	445	0	0	119	76	195	43.8%	18.2	3555	494
	General	1563	132	42	77	24	275	17.6%	43.5	11954	
Pooled Total		1931	132	42	196	100	470	24.3%	33.0	15509	
Pooled Resident		1566	105	34	124	91	354	22.6%	36.5	12928	
Pooled Nonresident		365	27	8	72	9	116	31.8%	22.3	2581	
95 Green River											
	Limited 1	176	52	7	15	0	74	42.0%	23.3	1722	179
	Limited 2	31	3	0	4	0	7	22.6%	33.3	233	32
	Limited 4	137	0	0	30	3	33	24.1%	29.4	970	153
	Limited 5	10	0	0	4	0	4	40.0%	37.5	150	10
	Limited 6	40	0	0	11	0	11	27.5%	25.5	280	50
Pooled Total		379	55	7	64	3	129	34.0%	26.0	3355	
Pooled Resident		294	40	7	46	0	93	31.6%	28.0	2600	
Pooled Nonresident		85	15	0	18	3	36	42.4%	21.0	755	
96 New Fork											
	Limited 1	174	18	4	21	0	43	24.7%	41.8	1799	199
	Limited 4	12	0	0	0	0	0	0.0%	0.0	60	14
	Limited 6	118	0	0	18	7	25	21.2%	57.1	1427	149
	General	167	8	0	3	4	15	9.0%	46.5	698	
Pooled Total		454	26	4	42	11	83	18.3%	48.0	3984	
Pooled Resident		369	7	4	32	7	50	13.6%	66.1	3307	
Pooled Nonresident		85	19	0	10	4	33	38.8%	20.5	677	
97 Pinedale											
	Limited 1	221	22	6	12	12	52	23.5%	25.9	1347	275
	Limited 6	38	0	0	12	0	12	31.6%	27.9	335	48
	General	184	11	4	14	0	29	15.8%	26.2	761	
Pooled Total		418	33	10	38	12	93	22.2%	26.3	2443	
Pooled Resident		268	11	10	38	12	71	26.5%	22.3	1580	
Pooled Nonresident		150	22	0	0	0	22	14.7%	39.2	863	
98 Boulder											
	Limited 1	336	94	0	31	16	141	42.0%	18.2	2565	352
	Limited 4	42	0	0	9	8	17	40.5%	12.2	207	50
	Limited 6	76	0	0	16	7	23	30.3%	20.6	473	100
	General	446	49	8	20	8	85	19.1%	31.7	2691	
Pooled Total		873	143	8	76	39	266	30.5%	22.3	5936	
Pooled Resident		732	109	8	63	38	218	29.8%	23.1	5031	
Pooled Nonresident		141	34	0	13	1	48	34.0%	18.9	905	
99 Big Sandy											
	Limited 1	168	39	5	35	0	79	47.0%	15.2	1203	177
	Limited 4	199	0	0	27	5	32	16.1%	57.6	1842	223
Pooled Total		367	39	5	62	5	111	30.2%	27.4	3045	
Pooled Resident		307	27	3	45	5	80	26.1%	33.8	2705	
Pooled Nonresident		60	12	2	17	0	31	51.7%	11.0	340	
100 Steamboat											
	Limited 1	214	189	4	0	0	193	90.2%	6.4	1241	224
	Limited 4	192	0	0	127	21	148	77.1%	4.4	649	199
	Limited 6	74	0	0	36	4	40	54.1%	6.0	238	101
	Limited 7	99	0	0	61	9	70	70.7%	5.5	388	102
Pooled Total		570	189	4	224	34	451	79.1%	5.6	2516	
Pooled Resident		502	161	4	201	30	396	78.9%	5.6	2199	
Pooled Nonresident		68	28	0	23	4	55	80.9%	5.8	317	
102 West Green River											
	Limited 6	439	0	0	128	53	181	41.2%	20.1	3637	497
	Limited 7	17	0	0	6	2	8	47.1%	6.3	50	25
	General	1792	211	34	95	29	369	20.6%	32.6	12023	
Pooled Total		2140	211	34	229	84	558	26.1%	28.2	15710	
Pooled Resident		1786	152	26	167	52	397	22.2%	33.6	13341	
Pooled Nonresident		354	59	8	62	32	161	45.5%	14.7	2369	

TABLE I-A (Continued)

ELK 2011 HARVEST, HUNTING PRESSURE, HUNTER SUCCESS BY HUNT AREA

AREA (cross hunt areas)	TYPE	ACTIVE LICS/HTRS	HARVEST BULL	SPIKE	COW	CALF	TOTAL	HUNTER SUCCESS	DAYS/ HARVEST	HUNTER DAYS	LICENSES SOLD (cross hunt incl.)
103 Raymond Mountain											
	Limited 6	79	0	0	20	4	24	30.4%	12.4	298	100
	General	467	50	16	38	4	108	23.1%	23.0	2486	
Pooled Total		523	50	16	58	8	132	25.2%	21.1	2784	
Pooled Resident		397	19	4	30	4	57	14.4%	35.6	2029	
Pooled Nonresident		126	31	12	28	4	75	59.5%	10.1	755	
104 Lincoln											
	Limited 6	412	0	0	69	63	132	32.0%	21.1	2780	499
	General	1134	100	19	39	4	162	14.3%	44.2	7168	
Pooled Total		1511	100	19	108	67	294	19.5%	33.8	9948	
Pooled Resident		1309	72	11	51	67	201	15.4%	44.2	8890	
Pooled Nonresident		202	28	8	57	0	93	46.0%	11.4	1058	
105 Carter Lease											
(also valid 106)	Limited 1	16	0	0	0	0	0	0.0%	0.0	223	0
	General	449	34	4	26	4	68	15.1%	32.5	2213	
Pooled Total		465	34	4	26	4	68	14.6%	35.8	2436	
Pooled Resident		434	18	4	26	4	52	12.0%	42.2	2195	
Pooled Nonresident		31	16	0	0	0	16	51.6%	15.1	241	
106 Uinta											
	Limited 1	38	8	4	4	0	16	42.1%	27.8	444	52
	Limited 4	74	0	0	44	0	44	59.5%	9.6	421	75
	Limited 7	158	0	0	75	10	85	53.8%	11.0	939	175
	General	641	87	12	46	16	161	25.1%	21.2	3420	
Pooled Total		888	95	16	169	26	306	34.5%	17.1	5224	
Pooled Resident		778	83	12	150	23	268	34.4%	17.2	4607	
Pooled Nonresident		110	12	4	19	3	38	34.5%	16.2	617	
107 Hickey Mountain											
	Limited 4	85	0	0	47	3	50	58.8%	5.0	248	100
	General	512	32	30	54	14	130	25.4%	17.7	2301	
Pooled Total		597	32	30	101	17	180	30.2%	14.2	2549	
Pooled Resident		568	28	30	92	17	167	29.4%	14.6	2445	
Pooled Nonresident		29	4	0	9	0	13	44.8%	8.0	104	
108 South Rawlins											
	Limited 1	68	56	0	0	0	56	82.4%	8.0	448	79
	Limited 4	81	0	0	36	3	39	48.1%	9.2	360	87
(also valid 21)	Limited 6	99	0	0	52	5	57	57.6%	7.6	436	101
	Limited 7	153	0	0	31	0	31	20.3%	16.4	507	198
Pooled Total		377	56	0	119	8	183	48.5%	9.6	1751	
Pooled Resident		301	43	0	72	5	120	39.9%	12.2	1467	
Pooled Nonresident		76	13	0	47	3	63	82.9%	4.5	284	
110 Upper Platte River											
	Limited 4	68	0	0	16	3	19	27.9%	28.2	536	75
(12, 13, 15)	Limited 6	20	0	0	9	0	9	45.0%	13.4	121	126
	General	1717	157	33	129	21	340	19.8%	29.4	10004	
Pooled Total		1801	157	33	154	24	368	20.4%	29.0	10661	
Pooled Resident		1629	137	33	147	20	337	20.7%	27.7	9319	
Pooled Nonresident		172	20	0	7	4	31	18.0%	43.3	1342	
111 Seminoe											
	Limited 1	51	37	0	2	0	39	76.5%	11.3	439	51
	Limited 4	42	0	0	14	5	19	45.2%	11.5	218	50
	Limited 6	83	0	0	32	4	36	43.4%	12.8	459	98
Pooled Total		162	37	0	48	9	94	58.0%	11.9	1116	
Pooled Resident		113	32	0	30	5	67	59.3%	12.5	836	
Pooled Nonresident		49	5	0	18	4	27	55.1%	10.4	280	
113 Rochelle Hills											
	Limited 4	71	0	0	48	4	52	73.2%	5.4	279	75
Pooled Total		71	0	0	48	4	52	73.2%	5.4	279	
Pooled Resident		60	0	0	38	4	42	70.0%	5.4	228	
Pooled Nonresident		11	0	0	10	0	10	90.9%	5.1	51	

TABLE I-A (Continued)

ELK 2011 HARVEST, HUNTING PRESSURE, HUNTER SUCCESS BY HUNT AREA

AREA (cross hunt areas)	TYPE	ACTIVE LICS/HTRS	HARVEST BULL	SPIKE	COW	CALF	TOTAL	HUNTER SUCCESS	DAYS/ HARVEST	HUNTER DAYS	LICENSES SOLD (cross hunt incl.)
114 Kyle											
	Limited 1	143	70	9	0	0	79	55.2%	16.7	1323	152
	Limited 4	18	0	0	7	0	7	38.9%	14.1	99	24
	Limited 6	136	0	0	31	12	43	31.6%	16.6	712	150
Pooled Total		277	70	9	38	12	129	46.6%	16.5	2134	
Pooled Resident		232	55	9	19	12	95	40.9%	20.4	1936	
Pooled Nonresident		45	15	0	19	0	34	75.6%	5.8	198	
116 Bear Lodge											
	Limited 1	139	35	0	31	6	72	51.8%	22.6	1629	153
	Limited 4	49	0	0	12	0	12	24.5%	33.8	405	51
	Limited 6	84	0	0	28	5	33	39.3%	34.5	1137	100
Pooled Total		263	35	0	71	11	117	44.5%	27.1	3171	
Pooled Resident		226	23	0	63	11	97	42.9%	30.0	2907	
Pooled Nonresident		37	12	0	8	0	20	54.1%	13.2	264	
117 South Black Hills											
	Limited 1	241	88	7	55	17	167	69.3%	12.9	2151	276
	Limited 4	219	0	0	91	48	139	63.5%	12.1	1683	275
	Limited 6	220	0	0	89	8	97	44.1%	25.4	2461	274
Pooled Total		640	88	7	235	73	403	63.0%	15.6	6295	
Pooled Resident		558	69	7	222	65	363	65.1%	15.4	5594	
Pooled Nonresident		82	19	0	13	8	40	48.8%	17.5	701	
118 Shamrock Hills											
	Limited 1	38	29	0	0	0	29	76.3%	8.5	246	38
	Limited 4	54	0	0	32	7	39	72.2%	6.3	247	61
	Limited 6	33	0	0	16	5	21	63.6%	8.1	171	35
Pooled Total		120	29	0	48	12	89	74.2%	7.5	664	
Pooled Resident		106	25	0	40	12	77	72.6%	8.3	636	
Pooled Nonresident		14	4	0	8	0	12	85.7%	2.3	28	
120 Buffalo Creek											
	Limited 1	92	51	0	2	0	53	57.6%	10.5	554	99
	Limited 4	95	0	0	24	7	31	32.6%	17.7	548	99
	Limited 5	34	0	0	6	0	6	17.6%	35.0	210	48
Pooled Total		221	51	0	32	7	90	40.7%	14.6	1312	
Pooled Resident		194	39	0	30	5	74	38.1%	15.8	1170	
Pooled Nonresident		27	12	0	2	2	16	59.3%	8.9	142	
121 Trout Creek-Rattlesnake Mountain											
	Limited 1	91	52	0	0	0	52	57.1%	19.8	1031	101
	Limited 4	18	0	0	13	1	14	77.8%	3.9	55	22
	Limited 5	29	0	0	8	0	8	27.6%	40.9	327	41
	Limited 6	92	0	0	30	5	35	38.0%	16.6	580	125
Pooled Total		207	52	0	51	6	109	52.7%	18.3	1993	
Pooled Resident		164	41	0	36	3	80	48.8%	21.6	1730	
Pooled Nonresident		43	11	0	15	3	29	67.4%	9.1	263	
122 Pine Ridge											
	Limited 1	40	12	9	5	0	26	65.0%	7.0	182	49
	Limited 6	32	0	0	21	3	24	75.0%	2.9	70	37
Pooled Total		64	12	9	26	3	50	78.1%	5.0	252	
Pooled Resident		52	9	9	21	3	42	80.8%	5.0	211	
Pooled Nonresident		12	3	0	5	0	8	66.7%	5.1	41	
123 Black Thunder											
	Limited 1	48	39	0	0	0	39	81.3%	6.1	237	51
	Limited 4	63	0	0	26	6	32	50.8%	5.3	168	75
Pooled Total		111	39	0	26	6	71	64.0%	5.7	405	
Pooled Resident		102	34	0	26	6	66	64.7%	5.7	375	
Pooled Nonresident		9	5	0	0	0	5	55.6%	6.0	30	

TABLE I-A (Continued)

ELK 2011 HARVEST, HUNTING PRESSURE, HUNTER SUCCESS BY HUNT AREA

AREA (cross hunt areas)	TYPE	ACTIVE LICS/HTRS	HARVEST BULL	SPIKE	COW	CALF	TOTAL	HUNTER SUCCESS	DAYS/ HARVEST	HUNTER DAYS	LICENSES SOLD (cross hunt incl.)
124 Powder Rim											
	Limited 1	25	16	0	0	0	16	64.0%	19.0	304	27
	Limited 4	69	0	0	40	11	51	73.9%	7.6	388	80
Pooled Total		94	16	0	40	11	67	71.3%	10.3	692	
Pooled Resident		86	12	0	38	9	59	68.6%	11.0	649	
Pooled Nonresident		8	4	0	2	2	8	100.0%	5.4	43	
125 Elk Mountain											
	Limited 1	111	52	8	17	2	79	71.2%	6.6	522	127
(also valid 114)	Limited 4	2	0	0	0	0	0	0.0%	0.0	32	0
(also valid 114)	Limited 6	141	0	0	79	0	79	56.0%	14.4	1138	168
Pooled Total		254	52	8	96	2	158	62.2%	10.7	1692	
Pooled Resident		164	21	4	60	0	85	51.8%	15.5	1321	
Pooled Nonresident		90	31	4	36	2	73	81.1%	5.1	371	
126 Lost Springs											
	General	221	41	4	31	0	76	34.4%	16.9	1288	
Pooled Total		221	41	4	31	0	76	34.4%	16.9	1288	
Pooled Resident		209	37	4	31	0	72	34.4%	17.2	1241	
Pooled Nonresident		12	4	0	0	0	4	33.3%	11.8	47	
127 Crowheart Butte											
	General	142	29	11	12	4	56	39.4%	10.6	596	
Pooled Total		142	29	11	12	4	56	39.4%	10.6	596	
Pooled Resident		126	21	11	12	4	48	38.1%	10.7	513	
Pooled Nonresident		16	8	0	0	0	8	50.0%	10.4	83	
128 Muskrat											
	General	168	29	4	8	4	45	26.8%	11.1	498	
Pooled Total		168	29	4	8	4	45	26.8%	11.1	498	
Pooled Resident		164	29	0	8	4	41	25.0%	12.0	490	
Pooled Nonresident		4	0	4	0	0	4	100.0%	2.0	8	
129 Rest of State											
(also valid 116)	Limited 1	11	0	0	0	0	0	0.0%	0.0	153	0
(also valid 116)	Limited 4	5	0	0	0	0	0	0.0%	0.0	15	0
(also valid 116)	Limited 6	78	0	0	32	2	34	43.6%	13.5	458	100
	General	585	95	8	69	8	180	30.8%	19.9	3580	
Pooled Total		668	95	8	101	10	214	32.0%	19.7	4206	
Pooled Resident		560	67	4	74	10	155	27.7%	23.2	3591	
Pooled Nonresident		108	28	4	27	0	59	54.6%	10.4	615	
130 Bolten Rim											
(12)	Limited 7	3	0	0	0	0	0	0.0%	0.0	7	67
	General	28	0	0	0	0	0	0.0%	0.0	229	
Pooled Total		31	0	0	0	0	0	0.0%	0.0	236	
Pooled Resident		19	0	0	0	0	0	0.0%	0.0	149	
Pooled Nonresident		12	0	0	0	0	0	0.0%	0.0	87	

TABLE I-H

ELK HARVEST

BY HERD UNIT

2011

HERD	TYPE	ACTIVE LICS/HTRS	HARVEST BULL	SPIKE	COW	CALF	TOTAL	HUNTER SUCCESS	DAYS/ HARVEST	HUNTER DAYS	LICENSES SOLD (cross hunt incl.)
101 Targhee	General	179	53	0	0	0	53	29.6%	25.9	1375	
Total Hunters		179	53	0	0	0	53	29.6%	25.9	1375	
Resident		120	33	0	0	0	33	27.5%	29.5	973	
Nonresident		59	20	0	0	0	20	33.9%	20.1	402	
102 Jackson	Cow/Calf	564	0	0	243	50	293	52.0%	14.7	4294	569
	Limited	413	76	9	106	21	212	51.3%	17.5	3716	441
	General	2023	481	4	107	31	623	30.8%	20.0	12445	
Total Hunters		2942	557	13	456	102	1128	38.3%	18.1	20455	
Resident		2128	276	13	355	79	723	34.0%	21.5	15569	
Nonresident		814	281	0	101	23	405	49.8%	12.1	4886	
103 Fall Creek	Cow/Calf	775	0	0	254	45	299	38.6%	19.0	5687	899
	Limited	11	11	0	0	0	11	100.0%	6.2	68	23
	General	2093	319	62	160	16	557	26.6%	29.1	16203	
Total Hunters		2760	330	62	414	61	867	31.4%	25.3	21958	
Resident		1948	143	38	302	52	535	27.5%	32.4	17309	
Nonresident		812	187	24	112	9	332	40.9%	14.0	4649	
104 Hoback	Cow/Calf	35	0	0	13	2	15	42.9%	12.3	185	50
	General	754	108	4	43	20	175	23.2%	27.5	4812	
Total Hunters		781	108	4	56	22	190	24.3%	26.3	4997	
Resident		633	61	4	51	22	138	21.8%	30.2	4165	
Nonresident		148	47	0	5	0	52	35.1%	16.0	832	
105 Afton	Cow/Calf	285	0	0	73	26	99	34.7%	20.6	2037	401
	Limited	160	30	1	21	5	57	35.6%	23.1	1317	172
	General	1898	269	49	122	16	456	24.0%	27.9	12710	
Total Hunters		2265	299	50	216	47	612	27.0%	26.2	16064	
Resident		1631	159	33	177	32	401	24.6%	29.1	11672	
Nonresident		634	140	17	39	15	211	33.3%	20.8	4392	
106 Piney	Cow/Calf	859	0	0	238	76	314	36.6%	23.2	7277	915
	General	2676	285	82	168	43	578	21.6%	36.7	21203	
Total Hunters		3399	285	82	406	119	892	26.2%	31.9	28480	
Resident		2705	211	66	280	110	667	24.7%	35.5	23700	
Nonresident		694	74	16	126	9	225	32.4%	21.2	4780	
107 Upper Green River	Cow/Calf	336	0	0	65	17	82	24.4%	30.6	2508	412
	Limited	719	127	11	98	7	243	33.8%	25.9	6298	786
	General	167	8	0	3	4	15	9.0%	46.5	698	
Total Hunters		1148	135	11	166	28	340	29.6%	28.0	9504	
Resident		888	94	11	125	18	248	27.9%	30.4	7537	
Nonresident		260	41	0	41	10	92	35.4%	21.4	1967	
108 Pinedale	Cow/Calf	114	0	0	28	7	35	30.7%	23.1	808	148
	Limited	599	116	6	52	36	210	35.1%	19.6	4119	677
	General	614	60	12	34	8	114	18.6%	30.3	3452	
Total Hunters		1285	176	18	114	51	359	27.9%	23.3	8379	
Resident		993	120	18	101	50	289	29.1%	22.9	6611	
Nonresident		292	56	0	13	1	70	24.0%	25.3	1768	
211 Medicine Lodge	Cow/Calf	62	0	0	25	8	33	53.2%	14.9	492	75
	Limited	1625	258	54	287	58	657	40.4%	18.3	12041	1751
Total Hunters		1655	258	54	312	66	690	41.7%	18.2	12533	
Resident		1408	186	50	284	51	571	40.6%	19.2	10956	
Nonresident		247	72	4	28	15	119	48.2%	13.3	1577	
214 Gooseberry	Cow/Calf	511	0	0	277	17	294	57.5%	8.8	2575	610
	Limited	749	191	11	189	16	407	54.3%	11.7	4766	835
Total Hunters		1208	191	11	466	33	701	58.0%	10.5	7341	
Resident		1045	126	11	414	25	576	55.1%	11.2	6431	
Nonresident		163	65	0	52	8	125	76.7%	7.3	910	

TABLE I-H (Continued)

ELK 2011 HARVEST BY HERD UNIT

HERD	TYPE	ACTIVE LICS/HTRS	HARVEST BULL	SPIKE	COW	CALF	TOTAL	HUNTER SUCCESS	DAYS/ HARVEST	HUNTER DAYS	LICENSES SOLD (cross hunt incl.)
216 Cody	Cow/Calf	950	0	0	461	63	524	55.2%	9.1	4792	1114
	Limited	621	145	0	167	11	323	52.0%	12.1	3893	694
	General	1124	431	20	34	0	485	43.1%	16.0	7782	
Total Hunters		2577	576	20	662	74	1332	51.7%	12.4	16467	
Resident		1870	297	12	521	59	889	47.5%	14.7	13108	
Nonresident		707	279	8	141	15	443	62.7%	7.6	3359	
217 Clark's Fork	Cow/Calf	510	0	0	175	33	208	40.8%	16.6	3459	626
	Limited	620	145	2	150	21	318	51.3%	15.4	4888	707
Total Hunters		1032	145	2	325	54	526	51.0%	15.9	8347	
Resident		846	113	0	271	41	425	50.2%	16.6	7045	
Nonresident		186	32	2	54	13	101	54.3%	12.9	1302	
320 Fortification	Limited	81	31	2	12	2	47	58.0%	7.3	341	93
Total Hunters		81	31	2	12	2	47	58.0%	7.3	341	
Resident		67	19	2	12	2	35	52.2%	7.7	269	
Nonresident		14	12	0	0	0	12	85.7%	6.0	72	
321 North Bighorn	Cow/Calf	485	0	0	113	24	137	28.2%	24.2	3319	600
	Limited	2327	306	71	346	44	767	33.0%	24.4	18711	2553
	General	1279	161	34	12	4	211	16.5%	37.9	7995	
Total Hunters		3990	467	105	471	72	1115	27.9%	26.9	30025	
Resident		3462	381	97	419	69	966	27.9%	27.5	26585	
Nonresident		528	86	8	52	3	149	28.2%	23.1	3440	
322 South Bighorn	Cow/Calf	993	0	0	319	29	348	35.0%	16.9	5869	1177
	Limited	1969	492	43	313	56	904	45.9%	15.3	13810	2193
Total Hunters		2876	492	43	632	85	1252	43.5%	15.7	19679	
Resident		2260	327	41	483	71	922	40.8%	17.4	16019	
Nonresident		616	165	2	149	14	330	53.6%	11.1	3660	
344 Rochelle Hills	Limited	182	39	0	74	10	123	67.6%	5.6	684	201
Total Hunters		182	39	0	74	10	123	67.6%	5.6	684	
Resident		162	34	0	64	10	108	66.7%	5.6	603	
Nonresident		20	5	0	10	0	15	75.0%	5.4	81	
423 Uinta	Cow/Calf	158	0	0	75	10	85	53.8%	11.0	939	175
	Limited	197	8	4	95	3	110	55.8%	10.1	1113	227
	General	1028	119	42	100	30	291	28.3%	19.7	5721	
Total Hunters		1363	127	46	270	43	486	35.7%	16.0	7773	
Resident		1227	111	42	242	40	435	35.5%	16.2	7052	
Nonresident		136	16	4	28	3	51	37.5%	14.1	721	
424 South Rock Springs	Limited	452	162	5	100	13	280	61.9%	13.9	3882	468
Total Hunters		452	162	5	100	13	280	61.9%	13.9	3882	
Resident		369	129	5	76	9	219	59.3%	15.4	3372	
Nonresident		83	33	0	24	4	61	73.5%	8.4	510	
425 Sierra Madre	Cow/Calf	822	0	0	350	52	402	48.9%	9.2	3693	1145
	Limited	232	56	0	62	6	124	53.4%	10.1	1250	262
	General	4525	589	263	600	133	1585	35.0%	18.4	29198	
Total Hunters		5351	645	263	1012	191	2111	39.5%	16.2	34141	
Resident		4460	501	211	801	170	1683	37.7%	17.2	28864	
Nonresident		891	144	52	211	21	428	48.0%	12.3	5277	
426 Steamboat	Cow/Calf	173	0	0	97	13	110	63.6%	5.7	626	203
	Limited	406	189	4	127	21	341	84.0%	5.5	1890	423
Total Hunters		570	189	4	224	34	451	79.1%	5.6	2516	
Resident		502	161	4	201	30	396	78.9%	5.6	2199	
Nonresident		68	28	0	23	4	55	80.9%	5.8	317	
428 West Green River	Cow/Calf	942	0	0	223	122	345	36.6%	19.6	6765	1121
	Limited	16	0	0	0	0	0	0.0%	0.0	223	0
	General	3328	395	73	198	41	707	21.2%	33.8	23890	
Total Hunters		4159	395	73	421	163	1052	25.3%	29.4	30878	
Resident		3488	261	45	274	127	707	20.3%	37.4	26455	
Nonresident		671	134	28	147	36	345	51.4%	12.8	4423	

TABLE I-H (Continued)

ELK 2011 HARVEST BY HERD UNIT

HERD	TYPE	ACTIVE LICS/HTRS	HARVEST BULL	SPIKE	COW	CALF	TOTAL	HUNTER SUCCESS	DAYS/ HARVEST	HUNTER DAYS	LICENSES SOLD (cross hunt incl.)
430 Petition	Limited	94	16	0	40	11	67	71.3%	10.3	692	107
Total Hunters		94	16	0	40	11	67	71.3%	10.3	692	
Resident		86	12	0	38	9	59	68.6%	11.0	649	
Nonresident		8	4	0	2	2	8	100.0%	5.4	43	
531 Iron Mountain	Cow/Calf	635	0	0	281	17	298	46.9%	9.4	2805	760
	Limited	652	367	18	79	5	469	71.9%	9.0	4204	704
Total Hunters		1259	367	18	360	22	767	60.9%	9.1	7009	
Resident		1054	276	18	327	0	621	58.9%	9.7	6044	
Nonresident		205	91	0	33	22	146	71.2%	6.6	965	
533 Snowy Range	Cow/Calf	869	0	0	312	89	401	46.1%	16.9	6762	1086
	Limited	1020	194	21	229	26	470	46.1%	16.3	7674	1112
	General	4001	454	96	304	61	915	22.9%	30.2	27674	
Total Hunters		5721	648	117	845	176	1786	31.2%	23.6	42110	
Resident		4978	515	101	680	144	1440	28.9%	25.9	37335	
Nonresident		743	133	16	165	32	346	46.6%	13.8	4775	
534 Shirley Mountain	Cow/Calf	142	0	0	56	11	67	47.2%	16.4	1100	154
	Limited	465	121	6	123	47	297	63.9%	12.0	3570	501
Total Hunters		576	121	6	179	58	364	63.2%	12.8	4670	
Resident		508	100	6	165	56	327	64.4%	12.7	4165	
Nonresident		68	21	0	14	2	37	54.4%	13.6	505	
635 Wiggins Fork	Cow/Calf	109	0	0	36	12	48	44.0%	14.1	678	155
	Limited	575	38	2	287	51	378	65.7%	9.6	3635	613
	General	1462	358	101	40	12	511	35.0%	16.9	8622	
Total Hunters		2115	396	103	363	75	937	44.3%	13.8	12935	
Resident		1674	260	77	302	71	710	42.4%	14.6	10352	
Nonresident		441	136	26	61	4	227	51.5%	11.4	2583	
637 South Wind River	Cow/Calf	515	0	0	91	39	130	25.2%	27.1	3518	597
	Limited	832	106	9	136	15	266	32.0%	26.2	6962	899
	General	991	80	23	57	11	171	17.3%	44.6	7621	
Total Hunters		2202	186	32	284	65	567	25.7%	31.9	18101	
Resident		1961	142	29	244	55	470	24.0%	34.9	16411	
Nonresident		241	44	3	40	10	97	40.2%	17.4	1690	
638 Green Mountain	Limited	504	66	10	103	18	197	39.1%	14.1	2769	552
	General	168	29	4	8	4	45	26.8%	11.1	498	
Total Hunters		672	95	14	111	22	242	36.0%	13.5	3267	
Resident		609	74	10	103	16	203	33.3%	14.5	2944	
Nonresident		63	21	4	8	6	39	61.9%	8.3	323	
639 Ferris	Cow/Calf	124	0	0	58	4	62	50.0%	9.8	609	148
	Limited	191	66	2	43	7	118	61.8%	10.7	1259	203
Total Hunters		295	66	2	101	11	180	61.0%	10.4	1868	
Resident		226	53	2	73	7	135	59.7%	10.7	1445	
Nonresident		69	13	0	28	4	45	65.2%	9.4	423	
643 Shamrock	Cow/Calf	33	0	0	16	5	21	63.6%	8.1	171	35
	Limited	92	29	0	32	7	68	73.9%	7.3	493	99
Total Hunters		120	29	0	48	12	89	74.2%	7.5	664	
Resident		106	25	0	40	12	77	72.6%	8.3	636	
Nonresident		14	4	0	8	0	12	85.7%	2.3	28	
730 Rawhide	Cow/Calf	63	0	0	3	3	6	9.5%	134.0	804	75
	Limited	121	35	2	9	4	50	41.3%	19.8	988	127
	General	153	37	8	12	0	57	37.3%	15.6	888	
Total Hunters		316	72	10	24	7	113	35.8%	23.7	2680	
Resident		284	62	10	24	7	103	36.3%	24.4	2515	
Nonresident		32	10	0	0	0	10	31.3%	16.5	165	
740 Black Hills	Cow/Calf	304	0	0	117	13	130	42.8%	27.7	3598	374
	Limited	898	147	12	233	79	471	52.4%	19.2	9022	1005
Total Hunters		1145	147	12	350	92	601	52.5%	21.0	12620	
Resident		991	114	10	323	84	531	53.6%	21.1	11209	
Nonresident		154	33	2	27	8	70	45.5%	20.2	1411	

TABLE I-H (Continued)

ELK 2011 HARVEST BY HERD UNIT

HERD	TYPE	ACTIVE LICS/HTRS	HARVEST BULL	SPIKE	COW	CALF	TOTAL	HUNTER SUCCESS	DAYS/ HARVEST	HUNTER DAYS	LICENSES SOLD (cross hunt incl.)
741 Laramie Peak-	Cow/Calf	1578	0	0	691	93	784	49.7%	18.1	14194	1950
Muddy Mountain	Limited	3155	961	78	461	68	1568	49.7%	16.4	25763	3553
Total Hunters		4665	961	78	1152	161	2352	50.4%	17.0	39957	
Resident		3856	759	71	926	147	1903	49.4%	18.3	34855	
Nonresident		809	202	7	226	14	449	55.5%	11.4	5102	
742 Rattlesnake	Cow/Calf	186	0	0	54	26	80	43.0%	18.7	1496	224
	Limited	224	43	3	41	10	97	43.3%	21.7	2103	249
Total Hunters		384	43	3	95	36	177	46.1%	20.3	3599	
Resident		319	35	3	84	31	153	48.0%	20.7	3163	
Nonresident		65	8	0	11	5	24	36.9%	18.2	436	
743 Pine Ridge	Cow/Calf	32	0	0	21	3	24	75.0%	2.9	70	37
	Limited	40	12	9	5	0	26	65.0%	7.0	182	49
Total Hunters		64	12	9	26	3	50	78.1%	5.0	252	
Resident		52	9	9	21	3	42	80.8%	5.0	211	
Nonresident		12	3	0	5	0	8	66.7%	5.1	41	
999 Rest of State (hunt areas 126 and 129)											
	Cow/Calf	78	0	0	32	2	34	43.6%	13.5	458	100
	Limited	16	0	0	0	0	0	0.0%	0.0	168	0
	General	806	136	12	100	8	256	31.8%	19.0	4868	
Total Hunters		889	136	12	132	10	290	32.6%	18.9	5494	
Resident		769	104	8	105	10	227	29.5%	21.3	4832	
Nonresident		120	32	4	27	0	63	52.5%	10.5	662	

TABLE III-A

ELK

HARVEST BY HARVEST TOOL

BY HUNT AREA

2011

AREA			HARVEST				
			BULL	SPIKE	COW	CALF	TOTAL
1 Black Hills							
	Total	Archery	11	0	5	0	16
		Firearm	13	5	39	8	65
		Muzzleloader	0	0	0	0	0
	Resident	Archery	9	0	5	0	14
		Firearm	13	3	33	8	57
		Muzzleloader	0	0	0	0	0
	Nonresident	Archery	2	0	0	0	2
		Firearm	0	2	6	0	8
		Muzzleloader	0	0	0	0	0
2 Fortification							
	Total	Archery	0	0	0	0	0
		Firearm	31	2	12	2	47
		Muzzleloader	0	0	0	0	0
	Resident	Archery	0	0	0	0	0
		Firearm	19	2	12	2	35
		Muzzleloader	0	0	0	0	0
	Nonresident	Archery	0	0	0	0	0
		Firearm	12	0	0	0	12
		Muzzleloader	0	0	0	0	0
3 Rawhide							
	Total	Archery	2	0	0	0	2
		Firearm	70	10	24	7	111
		Muzzleloader	0	0	0	0	0
	Resident	Archery	2	0	0	0	2
		Firearm	60	10	24	7	101
		Muzzleloader	0	0	0	0	0
	Nonresident	Archery	0	0	0	0	0
		Firearm	10	0	0	0	10
		Muzzleloader	0	0	0	0	0
5 Iron Mountain							
	Total	Archery	31	0	0	0	31
		Firearm	220	13	218	13	464
		Muzzleloader	0	0	0	0	0
	Resident	Archery	26	0	0	0	26
		Firearm	170	13	192	0	375
		Muzzleloader	0	0	0	0	0
	Nonresident	Archery	5	0	0	0	5
		Firearm	50	0	26	13	89
		Muzzleloader	0	0	0	0	0
6 Pole Mountain							
	Total	Archery	0	0	0	0	0
		Firearm	116	5	142	9	272
		Muzzleloader	0	0	0	0	0
	Resident	Archery	0	0	0	0	0
		Firearm	80	5	135	0	220
		Muzzleloader	0	0	0	0	0
	Nonresident	Archery	0	0	0	0	0
		Firearm	36	0	7	9	52
		Muzzleloader	0	0	0	0	0

TABLE III-A (Continued)

ELK 2011 HARVEST BY HARVEST TOOL BY HUNT AREA

AREA			HARVEST				
			BULL	SPIKE	COW	CALF	TOTAL
7 Laramie Peak							
	Total	Archery	143	0	2	0	145
		Firearm	681	68	1016	144	1909
		Muzzleloader	0	0	0	0	0
	Resident	Archery	103	0	2	0	105
		Firearm	547	68	807	130	1552
		Muzzleloader	0	0	0	0	0
	Nonresident	Archery	40	0	0	0	40
		Firearm	134	0	209	14	357
		Muzzleloader	0	0	0	0	0
8 Boulder Ridge							
	Total	Archery	0	0	2	0	2
		Firearm	35	4	44	0	83
		Muzzleloader	0	0	0	0	0
	Resident	Archery	0	0	0	0	0
		Firearm	30	0	42	0	72
		Muzzleloader	0	0	0	0	0
	Nonresident	Archery	0	0	2	0	2
		Firearm	5	4	2	0	11
		Muzzleloader	0	0	0	0	0
9 South Snowy Range							
	Total	Archery	10	4	14	0	28
		Firearm	42	25	68	7	142
		Muzzleloader	0	0	0	0	0
	Resident	Archery	10	0	14	0	24
		Firearm	34	25	54	7	120
		Muzzleloader	0	0	0	0	0
	Nonresident	Archery	0	4	0	0	4
		Firearm	8	0	14	0	22
		Muzzleloader	0	0	0	0	0
10 Rock Creek							
	Total	Archery	43	0	10	17	70
		Firearm	119	21	202	80	422
		Muzzleloader	0	0	0	0	0
	Resident	Archery	31	0	10	17	58
		Firearm	111	17	176	56	360
		Muzzleloader	0	0	0	0	0
	Nonresident	Archery	12	0	0	0	12
		Firearm	8	4	26	24	62
		Muzzleloader	0	0	0	0	0
11 Medicine Bow River							
	Total	Archery	7	0	0	0	7
		Firearm	30	0	101	10	141
		Muzzleloader	0	0	0	0	0
	Resident	Archery	3	0	0	0	3
		Firearm	24	0	76	10	110
		Muzzleloader	0	0	0	0	0
	Nonresident	Archery	4	0	0	0	4
		Firearm	6	0	25	0	31
		Muzzleloader	0	0	0	0	0
12 Kennaday Peak							
	Total	Archery	11	10	18	0	39
		Firearm	72	3	98	24	197
		Muzzleloader	0	0	0	0	0
	Resident	Archery	11	10	14	0	35
		Firearm	48	3	68	22	141
		Muzzleloader	0	0	0	0	0
	Nonresident	Archery	0	0	4	0	4
		Firearm	24	0	30	2	56
		Muzzleloader	0	0	0	0	0

TABLE III-A (Continued)

ELK 2011 HARVEST BY HARVEST TOOL BY HUNT AREA

AREA			HARVEST				
			BULL	SPIKE	COW	CALF	TOTAL
13 Encampment River							
	Total	Archery	14	16	15	4	49
		Firearm	112	21	109	8	250
		Muzzleloader	0	0	0	0	0
	Resident	Archery	6	8	7	4	25
		Firearm	96	17	95	6	214
		Muzzleloader	0	0	0	0	0
	Nonresident	Archery	8	8	8	0	24
		Firearm	16	4	14	2	36
		Muzzleloader	0	0	0	0	0
15 Spring Creek							
	Total	Archery	35	10	4	4	53
		Firearm	68	58	181	48	355
		Muzzleloader	4	0	0	0	4
	Resident	Archery	19	10	0	0	29
		Firearm	64	46	133	42	285
		Muzzleloader	4	0	0	0	4
	Nonresident	Archery	16	0	4	4	24
		Firearm	4	12	48	6	70
		Muzzleloader	0	0	0	0	0
16 Shirley Mountain							
	Total	Archery	16	0	5	5	26
		Firearm	105	6	174	53	338
		Muzzleloader	0	0	0	0	0
	Resident	Archery	16	0	5	5	26
		Firearm	84	6	160	51	301
		Muzzleloader	0	0	0	0	0
	Nonresident	Archery	0	0	0	0	0
		Firearm	21	0	14	2	37
		Muzzleloader	0	0	0	0	0
19 Muddy Mountain							
	Total	Archery	19	2	0	0	21
		Firearm	118	8	134	17	277
		Muzzleloader	0	0	0	0	0
	Resident	Archery	14	0	0	0	14
		Firearm	95	3	117	17	232
		Muzzleloader	0	0	0	0	0
	Nonresident	Archery	5	2	0	0	7
		Firearm	23	5	17	0	45
		Muzzleloader	0	0	0	0	0
21 Baggs							
	Total	Archery	74	19	29	0	122
		Firearm	279	139	555	119	1092
		Muzzleloader	3	0	0	0	3
	Resident	Archery	54	11	10	0	75
		Firearm	212	119	484	113	928
		Muzzleloader	3	0	0	0	3
	Nonresident	Archery	20	8	19	0	47
		Firearm	67	20	71	6	164
		Muzzleloader	0	0	0	0	0
22 Ferris							
	Total	Archery	6	0	0	0	6
		Firearm	23	2	51	2	78
		Muzzleloader	0	0	2	0	2
	Resident	Archery	2	0	0	0	2
		Firearm	19	2	41	2	64
		Muzzleloader	0	0	2	0	2
	Nonresident	Archery	4	0	0	0	4
		Firearm	4	0	10	0	14
		Muzzleloader	0	0	0	0	0

TABLE III-A (Continued)

ELK 2011 HARVEST BY HARVEST TOOL BY HUNT AREA

AREA			HARVEST				
			BULL	SPIKE	COW	CALF	TOTAL
23 Rattlesnake							
	Total	Archery	3	0	0	0	3
		Firearm	40	3	95	36	174
		Muzzleloader	0	0	0	0	0
	Resident	Archery	0	0	0	0	0
		Firearm	35	3	84	31	153
		Muzzleloader	0	0	0	0	0
	Nonresident	Archery	3	0	0	0	3
		Firearm	5	0	11	5	21
		Muzzleloader	0	0	0	0	0
24 Green Mountain							
	Total	Archery	12	0	5	0	17
		Firearm	54	10	98	18	180
		Muzzleloader	0	0	0	0	0
	Resident	Archery	10	0	5	0	15
		Firearm	35	10	90	12	147
		Muzzleloader	0	0	0	0	0
	Nonresident	Archery	2	0	0	0	2
		Firearm	19	0	8	6	33
		Muzzleloader	0	0	0	0	0
25 South Pass							
	Total	Archery	9	0	3	4	16
		Firearm	36	4	100	17	157
		Muzzleloader	0	0	0	0	0
	Resident	Archery	3	0	0	0	3
		Firearm	29	3	84	13	129
		Muzzleloader	0	0	0	0	0
	Nonresident	Archery	6	0	3	4	13
		Firearm	7	1	16	4	28
		Muzzleloader	0	0	0	0	0
27 Upper Sweetwater							
	Total	Archery	5	0	0	0	5
		Firearm	14	0	9	2	25
		Muzzleloader	3	0	0	0	3
	Resident	Archery	5	0	0	0	5
		Firearm	11	0	7	2	20
		Muzzleloader	3	0	0	0	3
	Nonresident	Archery	0	0	0	0	0
		Firearm	3	0	2	0	5
		Muzzleloader	0	0	0	0	0
28 Cony Mountain							
	Total	Archery	20	8	0	0	28
		Firearm	60	15	106	37	218
		Muzzleloader	0	0	4	0	4
	Resident	Archery	20	8	0	0	28
		Firearm	44	15	104	35	198
		Muzzleloader	0	0	4	0	4
	Nonresident	Archery	0	0	0	0	0
		Firearm	16	0	2	2	20
		Muzzleloader	0	0	0	0	0
30 Aspen Mountain							
	Total	Archery	3	0	0	0	3
		Firearm	33	0	19	0	52
		Muzzleloader	0	0	2	0	2
	Resident	Archery	3	0	0	0	3
		Firearm	27	0	14	0	41
		Muzzleloader	0	0	2	0	2
	Nonresident	Archery	0	0	0	0	0
		Firearm	6	0	5	0	11
		Muzzleloader	0	0	0	0	0

TABLE III-A (Continued)

ELK 2011 HARVEST BY HARVEST TOOL BY HUNT AREA

AREA			HARVEST				
			BULL	SPIKE	COW	CALF	TOTAL
31 Little Mountain							
	Total	Archery	0	0	0	0	0
		Firearm	76	5	61	11	153
		Muzzleloader	0	0	0	0	0
	Resident	Archery	0	0	0	0	0
		Firearm	57	5	46	7	115
		Muzzleloader	0	0	0	0	0
	Nonresident	Archery	0	0	0	0	0
		Firearm	19	0	15	4	38
		Muzzleloader	0	0	0	0	0
32 Pine Mountain							
	Total	Archery	11	0	0	0	11
		Firearm	39	0	18	2	59
		Muzzleloader	0	0	0	0	0
	Resident	Archery	8	0	0	0	8
		Firearm	34	0	14	2	50
		Muzzleloader	0	0	0	0	0
	Nonresident	Archery	3	0	0	0	3
		Firearm	5	0	4	0	9
		Muzzleloader	0	0	0	0	0
33 Middle Fork							
	Total	Archery	12	0	0	0	12
		Firearm	49	4	45	9	107
		Muzzleloader	0	0	0	0	0
	Resident	Archery	7	0	0	0	7
		Firearm	33	4	37	7	81
		Muzzleloader	0	0	0	0	0
	Nonresident	Archery	5	0	0	0	5
		Firearm	16	0	8	2	26
		Muzzleloader	0	0	0	0	0
34 Upper Powder River							
	Total	Archery	38	0	0	0	38
		Firearm	132	14	148	37	331
		Muzzleloader	0	0	0	0	0
	Resident	Archery	14	0	0	0	14
		Firearm	84	14	122	34	254
		Muzzleloader	0	0	0	0	0
	Nonresident	Archery	24	0	0	0	24
		Firearm	48	0	26	3	77
		Muzzleloader	0	0	0	0	0
35 Hunter Mesa							
	Total	Archery	12	0	0	0	12
		Firearm	44	5	48	11	108
		Muzzleloader	0	0	0	0	0
	Resident	Archery	6	0	0	0	6
		Firearm	44	5	44	11	104
		Muzzleloader	0	0	0	0	0
	Nonresident	Archery	6	0	0	0	6
		Firearm	0	0	4	0	4
		Muzzleloader	0	0	0	0	0
36 Rock Creek							
	Total	Archery	14	4	0	0	18
		Firearm	73	26	32	7	138
		Muzzleloader	0	0	0	0	0
	Resident	Archery	6	4	0	0	10
		Firearm	61	26	29	7	123
		Muzzleloader	0	0	0	0	0
	Nonresident	Archery	8	0	0	0	8
		Firearm	12	0	3	0	15
		Muzzleloader	0	0	0	0	0

TABLE III-A (Continued)

ELK 2011 HARVEST BY HARVEST TOOL BY HUNT AREA

AREA			HARVEST				
			BULL	SPIKE	COW	CALF	TOTAL
37 Goose							
	Total	Archery	34	7	7	0	48
		Firearm	58	0	74	12	144
		Muzzleloader	0	0	0	0	0
	Resident	Archery	29	7	7	0	43
		Firearm	50	0	70	12	132
		Muzzleloader	0	0	0	0	0
	Nonresident	Archery	5	0	0	0	5
		Firearm	8	0	4	0	12
		Muzzleloader	0	0	0	0	0
38 Tongue							
	Total	Archery	67	16	16	0	99
		Firearm	66	15	114	0	195
		Muzzleloader	0	0	0	0	0
	Resident	Archery	54	16	16	0	86
		Firearm	51	15	92	0	158
		Muzzleloader	0	0	0	0	0
	Nonresident	Archery	13	0	0	0	13
		Firearm	15	0	22	0	37
		Muzzleloader	0	0	0	0	0
39 Deer Creek							
	Total	Archery	15	2	2	0	19
		Firearm	31	19	47	5	102
		Muzzleloader	0	0	0	0	0
	Resident	Archery	15	2	0	0	17
		Firearm	26	14	43	5	88
		Muzzleloader	0	0	0	0	0
	Nonresident	Archery	0	0	2	0	2
		Firearm	5	5	4	0	14
		Muzzleloader	0	0	0	0	0
40 Horse Creek							
	Total	Archery	12	0	0	0	12
		Firearm	41	11	131	37	220
		Muzzleloader	0	0	0	0	0
	Resident	Archery	12	0	0	0	12
		Firearm	27	8	118	34	187
		Muzzleloader	0	0	0	0	0
	Nonresident	Archery	0	0	0	0	0
		Firearm	14	3	13	3	33
		Muzzleloader	0	0	0	0	0
41 North Medicine Lodge							
	Total	Archery	19	5	7	4	35
		Firearm	71	18	132	24	245
		Muzzleloader	3	0	0	0	3
	Resident	Archery	17	5	4	4	30
		Firearm	53	18	117	15	203
		Muzzleloader	0	0	0	0	0
	Nonresident	Archery	2	0	3	0	5
		Firearm	18	0	15	9	42
		Muzzleloader	3	0	0	0	3
42 Medicine Lodge							
	Total	Archery	0	0	0	0	0
		Firearm	19	4	42	15	80
		Muzzleloader	0	0	0	0	0
	Resident	Archery	0	0	0	0	0
		Firearm	13	4	42	11	70
		Muzzleloader	0	0	0	0	0
	Nonresident	Archery	0	0	0	0	0
		Firearm	6	0	0	4	10
		Muzzleloader	0	0	0	0	0

TABLE III-A (Continued)

ELK 2011 HARVEST BY HARVEST TOOL BY HUNT AREA

AREA			HARVEST				
			BULL	SPIKE	COW	CALF	TOTAL
45 Paint Rock Creek							
	Total	Archery	43	10	6	3	62
		Firearm	103	17	125	20	265
		Muzzleloader	0	0	0	0	0
	Resident	Archery	23	10	6	3	42
		Firearm	80	13	115	18	226
		Muzzleloader	0	0	0	0	0
	Nonresident	Archery	20	0	0	0	20
		Firearm	23	4	10	2	39
		Muzzleloader	0	0	0	0	0
47 Copper Mountain							
	Total	Archery	8	0	6	0	14
		Firearm	45	11	65	12	133
		Muzzleloader	0	0	0	0	0
	Resident	Archery	3	0	6	0	9
		Firearm	34	9	52	6	101
		Muzzleloader	0	0	0	0	0
	Nonresident	Archery	5	0	0	0	5
		Firearm	11	2	13	6	32
		Muzzleloader	0	0	0	0	0
48 Upper Nowood							
	Total	Archery	6	0	13	0	19
		Firearm	85	6	145	0	236
		Muzzleloader	0	0	0	0	0
	Resident	Archery	6	0	13	0	19
		Firearm	61	6	95	0	162
		Muzzleloader	0	0	0	0	0
	Nonresident	Archery	0	0	0	0	0
		Firearm	24	0	50	0	74
		Muzzleloader	0	0	0	0	0
49 Otter Creek							
	Total	Archery	24	0	0	0	24
		Firearm	42	8	178	20	248
		Muzzleloader	0	0	0	0	0
	Resident	Archery	8	0	0	0	8
		Firearm	38	8	128	19	193
		Muzzleloader	0	0	0	0	0
	Nonresident	Archery	16	0	0	0	16
		Firearm	4	0	50	1	55
		Muzzleloader	0	0	0	0	0
50 Beartooth							
	Total	Archery	7	0	0	0	7
		Firearm	14	0	23	2	39
		Muzzleloader	0	0	0	0	0
	Resident	Archery	6	0	0	0	6
		Firearm	11	0	23	2	36
		Muzzleloader	0	0	0	0	0
	Nonresident	Archery	1	0	0	0	1
		Firearm	3	0	0	0	3
		Muzzleloader	0	0	0	0	0
51 Crandall							
	Total	Archery	2	0	2	0	4
		Firearm	35	2	22	3	62
		Muzzleloader	0	0	0	0	0
	Resident	Archery	2	0	2	0	4
		Firearm	26	0	16	3	45
		Muzzleloader	0	0	0	0	0
	Nonresident	Archery	0	0	0	0	0
		Firearm	9	2	6	0	17
		Muzzleloader	0	0	0	0	0

TABLE III-A (Continued)

ELK 2011 HARVEST BY HARVEST TOOL BY HUNT AREA

AREA			HARVEST				
			BULL	SPIKE	COW	CALF	TOTAL
52 Sunlight							
	Total	Archery	0	0	0	0	0
		Firearm	7	0	44	4	55
		Muzzleloader	0	0	0	0	0
	Resident	Archery	0	0	0	0	0
		Firearm	6	0	42	4	52
		Muzzleloader	0	0	0	0	0
	Nonresident	Archery	0	0	0	0	0
		Firearm	1	0	2	0	3
		Muzzleloader	0	0	0	0	0
53 Dead Indian							
	Total	Archery	0	0	0	0	0
		Firearm	2	0	6	2	10
		Muzzleloader	2	0	0	0	2
	Resident	Archery	0	0	0	0	0
		Firearm	2	0	6	2	10
		Muzzleloader	2	0	0	0	2
	Nonresident	Archery	0	0	0	0	0
		Firearm	0	0	0	0	0
		Muzzleloader	0	0	0	0	0
54 Bald Ridge							
	Total	Archery	8	0	4	0	12
		Firearm	14	0	132	24	170
		Muzzleloader	0	0	0	0	0
	Resident	Archery	7	0	4	0	11
		Firearm	8	0	109	17	134
		Muzzleloader	0	0	0	0	0
	Nonresident	Archery	1	0	0	0	1
		Firearm	6	0	23	7	36
		Muzzleloader	0	0	0	0	0
55 Grinnell							
	Total	Archery	4	0	0	0	4
		Firearm	19	0	21	3	43
		Muzzleloader	0	0	0	0	0
	Resident	Archery	0	0	0	0	0
		Firearm	7	0	18	2	27
		Muzzleloader	0	0	0	0	0
	Nonresident	Archery	4	0	0	0	4
		Firearm	12	0	3	1	16
		Muzzleloader	0	0	0	0	0
56 Wapiti Ridge							
	Total	Archery	0	0	0	0	0
		Firearm	49	0	80	8	137
		Muzzleloader	0	0	0	0	0
	Resident	Archery	0	0	0	0	0
		Firearm	33	0	69	8	110
		Muzzleloader	0	0	0	0	0
	Nonresident	Archery	0	0	0	0	0
		Firearm	16	0	11	0	27
		Muzzleloader	0	0	0	0	0
58 Sage Creek							
	Total	Archery	1	0	0	0	1
		Firearm	23	0	138	6	167
		Muzzleloader	0	0	6	0	6
	Resident	Archery	0	0	0	0	0
		Firearm	18	0	117	6	141
		Muzzleloader	0	0	6	0	6
	Nonresident	Archery	1	0	0	0	1
		Firearm	5	0	21	0	26
		Muzzleloader	0	0	0	0	0

TABLE III-A (Continued)

ELK 2011 HARVEST BY HARVEST TOOL BY HUNT AREA

AREA			HARVEST				
			BULL	SPIKE	COW	CALF	TOTAL
59 Boulder Basin							
	Total	Archery	22	0	0	0	22
		Firearm	105	16	93	14	228
		Muzzleloader	0	0	0	0	0
	Resident	Archery	18	0	0	0	18
		Firearm	65	12	74	14	165
		Muzzleloader	0	0	0	0	0
	Nonresident	Archery	4	0	0	0	4
		Firearm	40	4	19	0	63
		Muzzleloader	0	0	0	0	0
60 Thorofare							
	Total	Archery	0	0	0	0	0
		Firearm	183	4	11	0	198
		Muzzleloader	0	0	0	0	0
	Resident	Archery	0	0	0	0	0
		Firearm	25	0	7	0	32
		Muzzleloader	0	0	0	0	0
	Nonresident	Archery	0	0	0	0	0
		Firearm	158	4	4	0	166
		Muzzleloader	0	0	0	0	0
61 North Greybull River							
	Total	Archery	20	0	0	0	20
		Firearm	95	0	280	43	418
		Muzzleloader	0	0	0	0	0
	Resident	Archery	18	0	0	0	18
		Firearm	70	0	200	29	299
		Muzzleloader	0	0	0	0	0
	Nonresident	Archery	2	0	0	0	2
		Firearm	25	0	80	14	119
		Muzzleloader	0	0	0	0	0
62 South Greybull River							
	Total	Archery	2	0	0	0	2
		Firearm	45	6	116	10	177
		Muzzleloader	0	0	0	0	0
	Resident	Archery	0	0	0	0	0
		Firearm	28	6	106	10	150
		Muzzleloader	0	0	0	0	0
	Nonresident	Archery	2	0	0	0	2
		Firearm	17	0	10	0	27
		Muzzleloader	0	0	0	0	0
63 Wood River-Gooseberry Creek							
	Total	Archery	10	0	0	0	10
		Firearm	68	0	182	9	259
		Muzzleloader	0	0	0	0	0
	Resident	Archery	10	0	0	0	10
		Firearm	40	0	145	6	191
		Muzzleloader	0	0	0	0	0
	Nonresident	Archery	0	0	0	0	0
		Firearm	28	0	37	3	68
		Muzzleloader	0	0	0	0	0
64 Owl Creek							
	Total	Archery	4	0	0	0	4
		Firearm	62	5	168	14	249
		Muzzleloader	0	0	0	0	0
	Resident	Archery	2	0	0	0	2
		Firearm	46	5	163	9	223
		Muzzleloader	0	0	0	0	0
	Nonresident	Archery	2	0	0	0	2
		Firearm	16	0	5	5	26
		Muzzleloader	0	0	0	0	0

TABLE III-A (Continued)

ELK 2011 HARVEST BY HARVEST TOOL BY HUNT AREA

AREA			HARVEST				
			BULL	SPIKE	COW	CALF	TOTAL
65 McCullough Peaks							
	Total	Archery	0	0	0	0	0
		Firearm	2	0	41	13	56
		Muzzleloader	0	0	0	0	0
	Resident	Archery	0	0	0	0	0
		Firearm	2	0	33	10	45
		Muzzleloader	0	0	0	0	0
	Nonresident	Archery	0	0	0	0	0
		Firearm	0	0	8	3	11
		Muzzleloader	0	0	0	0	0
66 Basin							
	Total	Archery	4	0	0	0	4
		Firearm	51	0	33	0	84
		Muzzleloader	0	0	0	0	0
	Resident	Archery	4	0	0	0	4
		Firearm	39	0	30	0	69
		Muzzleloader	0	0	0	0	0
	Nonresident	Archery	0	0	0	0	0
		Firearm	12	0	3	0	15
		Muzzleloader	0	0	0	0	0
67 Wiggins Fork							
	Total	Archery	39	2	0	3	44
		Firearm	233	61	267	44	605
		Muzzleloader	0	0	0	0	0
	Resident	Archery	4	0	0	2	6
		Firearm	189	46	219	41	495
		Muzzleloader	0	0	0	0	0
	Nonresident	Archery	35	2	0	1	38
		Firearm	44	15	48	3	110
		Muzzleloader	0	0	0	0	0
68 Warm Springs							
	Total	Archery	13	1	3	0	17
		Firearm	47	16	43	16	122
		Muzzleloader	0	0	0	0	0
	Resident	Archery	7	0	0	0	7
		Firearm	31	8	40	16	95
		Muzzleloader	0	0	0	0	0
	Nonresident	Archery	6	1	3	0	10
		Firearm	16	8	3	0	27
		Muzzleloader	0	0	0	0	0
69 Whiskey Mountain							
	Total	Archery	7	0	0	0	7
		Firearm	28	12	38	8	86
		Muzzleloader	0	0	0	0	0
	Resident	Archery	0	0	0	0	0
		Firearm	8	12	31	8	59
		Muzzleloader	0	0	0	0	0
	Nonresident	Archery	7	0	0	0	7
		Firearm	20	0	7	0	27
		Muzzleloader	0	0	0	0	0
70 Buffalo Fork							
	Total	Archery	0	0	0	0	0
		Firearm	139	0	0	0	139
		Muzzleloader	4	0	0	0	4
	Resident	Archery	0	0	0	0	0
		Firearm	72	0	0	0	72
		Muzzleloader	4	0	0	0	4
	Nonresident	Archery	0	0	0	0	0
		Firearm	67	0	0	0	67
		Muzzleloader	0	0	0	0	0

TABLE III-A (Continued)

ELK 2011 HARVEST BY HARVEST TOOL BY HUNT AREA

AREA			HARVEST				
			BULL	SPIKE	COW	CALF	TOTAL
71 Pacific Creek							
	Total	Archery	0	0	0	0	0
		Firearm	62	0	0	0	62
		Muzzleloader	0	0	0	0	0
	Resident	Archery	0	0	0	0	0
		Firearm	15	0	0	0	15
		Muzzleloader	0	0	0	0	0
	Nonresident	Archery	0	0	0	0	0
		Firearm	47	0	0	0	47
		Muzzleloader	0	0	0	0	0
73 Targhee-Alta							
	Total	Archery	8	0	0	0	8
		Firearm	45	0	0	0	45
		Muzzleloader	0	0	0	0	0
	Resident	Archery	4	0	0	0	4
		Firearm	29	0	0	0	29
		Muzzleloader	0	0	0	0	0
	Nonresident	Archery	4	0	0	0	4
		Firearm	16	0	0	0	16
		Muzzleloader	0	0	0	0	0
75 Snake River							
	Total	Archery	0	0	0	0	0
		Firearm	15	1	204	55	275
		Muzzleloader	0	0	4	0	4
	Resident	Archery	0	0	0	0	0
		Firearm	4	1	140	38	183
		Muzzleloader	0	0	4	0	4
	Nonresident	Archery	0	0	0	0	0
		Firearm	11	0	64	17	92
		Muzzleloader	0	0	0	0	0
77 National Elk Refuge							
	Total	Archery	0	0	0	0	0
		Firearm	8	0	105	12	125
		Muzzleloader	0	0	4	3	7
	Resident	Archery	0	0	0	0	0
		Firearm	4	0	91	12	107
		Muzzleloader	0	0	4	3	7
	Nonresident	Archery	0	0	0	0	0
		Firearm	4	0	14	0	18
		Muzzleloader	0	0	0	0	0
78 Wilson							
	Total	Archery	0	0	0	0	0
		Firearm	36	0	84	12	132
		Muzzleloader	0	0	0	0	0
	Resident	Archery	0	0	0	0	0
		Firearm	30	0	69	6	105
		Muzzleloader	0	0	0	0	0
	Nonresident	Archery	0	0	0	0	0
		Firearm	6	0	15	6	27
		Muzzleloader	0	0	0	0	0
79 Teton Park							
	Total	Archery	0	0	0	0	0
		Firearm	25	8	6	0	39
		Muzzleloader	0	0	0	0	0
	Resident	Archery	0	0	0	0	0
		Firearm	17	8	3	0	28
		Muzzleloader	0	0	0	0	0
	Nonresident	Archery	0	0	0	0	0
		Firearm	8	0	3	0	11
		Muzzleloader	0	0	0	0	0

TABLE III-A (Continued)

ELK 2011 HARVEST BY HARVEST TOOL BY HUNT AREA

AREA			HARVEST				
			BULL	SPIKE	COW	CALF	TOTAL
80 Sheep Creek							
	Total	Archery	0	0	0	0	0
		Firearm	8	4	47	20	79
		Muzzleloader	0	0	0	0	0
	Resident	Archery	0	0	0	0	0
		Firearm	0	4	44	20	68
		Muzzleloader	0	0	0	0	0
	Nonresident	Archery	0	0	0	0	0
		Firearm	8	0	3	0	11
		Muzzleloader	0	0	0	0	0
81 Spread Creek							
	Total	Archery	8	0	0	0	8
		Firearm	126	0	0	0	126
		Muzzleloader	0	0	0	0	0
	Resident	Archery	0	0	0	0	0
		Firearm	63	0	0	0	63
		Muzzleloader	0	0	0	0	0
	Nonresident	Archery	8	0	0	0	8
		Firearm	63	0	0	0	63
		Muzzleloader	0	0	0	0	0
82 Crystal Peak							
	Total	Archery	0	0	0	0	0
		Firearm	46	0	2	0	48
		Muzzleloader	0	0	0	0	0
	Resident	Archery	0	0	0	0	0
		Firearm	19	0	0	0	19
		Muzzleloader	0	0	0	0	0
	Nonresident	Archery	0	0	0	0	0
		Firearm	27	0	2	0	29
		Muzzleloader	0	0	0	0	0
83 Fish Creek							
	Total	Archery	4	0	0	0	4
		Firearm	76	0	0	0	76
		Muzzleloader	0	0	0	0	0
	Resident	Archery	4	0	0	0	4
		Firearm	44	0	0	0	44
		Muzzleloader	0	0	0	0	0
	Nonresident	Archery	0	0	0	0	0
		Firearm	32	0	0	0	32
		Muzzleloader	0	0	0	0	0
84 Lower Hoback							
	Total	Archery	16	0	9	0	25
		Firearm	208	31	289	45	573
		Muzzleloader	0	0	0	0	0
	Resident	Archery	8	0	9	0	17
		Firearm	96	19	221	36	372
		Muzzleloader	0	0	0	0	0
	Nonresident	Archery	8	0	0	0	8
		Firearm	112	12	68	9	201
		Muzzleloader	0	0	0	0	0
85 Fall Creek							
	Total	Archery	14	0	4	0	18
		Firearm	92	31	112	16	251
		Muzzleloader	0	0	0	0	0
	Resident	Archery	10	0	4	0	14
		Firearm	29	19	68	16	132
		Muzzleloader	0	0	0	0	0
	Nonresident	Archery	4	0	0	0	4
		Firearm	63	12	44	0	119
		Muzzleloader	0	0	0	0	0

TABLE III-A (Continued)

ELK 2011 HARVEST BY HARVEST TOOL BY HUNT AREA

AREA			HARVEST				
			BULL	SPIKE	COW	CALF	TOTAL
86 Monument Ridge							
	Total	Archery	0	4	0	0	4
		Firearm	64	0	16	4	84
		Muzzleloader	0	0	0	0	0
	Resident	Archery	0	4	0	0	4
		Firearm	33	0	16	4	53
		Muzzleloader	0	0	0	0	0
	Nonresident	Archery	0	0	0	0	0
		Firearm	31	0	0	0	31
		Muzzleloader	0	0	0	0	0
87 Raspberry Ridge							
	Total	Archery	4	0	0	0	4
		Firearm	40	0	40	18	98
		Muzzleloader	0	0	0	0	0
	Resident	Archery	0	0	0	0	0
		Firearm	28	0	35	18	81
		Muzzleloader	0	0	0	0	0
	Nonresident	Archery	4	0	0	0	4
		Firearm	12	0	5	0	17
		Muzzleloader	0	0	0	0	0
88 Greys Feedground							
	Total	Archery	0	0	0	0	0
		Firearm	4	1	7	2	14
		Muzzleloader	0	0	0	0	0
	Resident	Archery	0	0	0	0	0
		Firearm	3	0	7	2	12
		Muzzleloader	0	0	0	0	0
	Nonresident	Archery	0	0	0	0	0
		Firearm	1	1	0	0	2
		Muzzleloader	0	0	0	0	0
89 Lower Greys River							
	Total	Archery	18	4	0	0	22
		Firearm	125	17	53	4	199
		Muzzleloader	0	0	0	0	0
	Resident	Archery	10	0	0	0	10
		Firearm	74	13	45	4	136
		Muzzleloader	0	0	0	0	0
	Nonresident	Archery	8	4	0	0	12
		Firearm	51	4	8	0	63
		Muzzleloader	0	0	0	0	0
90 Upper Greys River							
	Total	Archery	33	0	0	0	33
		Firearm	51	24	74	13	162
		Muzzleloader	0	0	0	0	0
	Resident	Archery	17	0	0	0	17
		Firearm	24	16	50	4	94
		Muzzleloader	0	0	0	0	0
	Nonresident	Archery	16	0	0	0	16
		Firearm	27	8	24	9	68
		Muzzleloader	0	0	0	0	0
91 Salt River							
	Total	Archery	10	4	0	4	18
		Firearm	58	0	82	24	164
		Muzzleloader	0	0	0	0	0
	Resident	Archery	0	4	0	4	8
		Firearm	31	0	75	18	124
		Muzzleloader	0	0	0	0	0
	Nonresident	Archery	10	0	0	0	10
		Firearm	27	0	7	6	40
		Muzzleloader	0	0	0	0	0

TABLE III-A (Continued)

ELK 2011 HARVEST BY HARVEST TOOL BY HUNT AREA

AREA			HARVEST				
			BULL	SPIKE	COW	CALF	TOTAL
92 Piney-Horse Creek							
	Total	Archery	32	0	0	0	32
		Firearm	121	40	210	19	390
		Muzzleloader	0	0	0	0	0
	Resident	Archery	20	0	0	0	20
		Firearm	86	32	156	19	293
		Muzzleloader	0	0	0	0	0
	Nonresident	Archery	12	0	0	0	12
		Firearm	35	8	54	0	97
		Muzzleloader	0	0	0	0	0
93 Waterdog Lakes							
	Total	Archery	11	0	0	0	11
		Firearm	43	0	60	14	117
		Muzzleloader	0	0	0	0	0
	Resident	Archery	11	0	0	0	11
		Firearm	36	0	47	11	94
		Muzzleloader	0	0	0	0	0
	Nonresident	Archery	0	0	0	0	0
		Firearm	7	0	13	3	23
		Muzzleloader	0	0	0	0	0
94 South Piney							
	Total	Archery	35	4	0	0	39
		Firearm	97	38	196	100	431
		Muzzleloader	0	0	0	0	0
	Resident	Archery	27	0	0	0	27
		Firearm	78	34	124	91	327
		Muzzleloader	0	0	0	0	0
	Nonresident	Archery	8	4	0	0	12
		Firearm	19	4	72	9	104
		Muzzleloader	0	0	0	0	0
95 Green River							
	Total	Archery	2	0	0	0	2
		Firearm	53	7	64	3	127
		Muzzleloader	0	0	0	0	0
	Resident	Archery	0	0	0	0	0
		Firearm	40	7	46	0	93
		Muzzleloader	0	0	0	0	0
	Nonresident	Archery	2	0	0	0	2
		Firearm	13	0	18	3	34
		Muzzleloader	0	0	0	0	0
96 New Fork							
	Total	Archery	0	0	0	0	0
		Firearm	26	4	42	11	83
		Muzzleloader	0	0	0	0	0
	Resident	Archery	0	0	0	0	0
		Firearm	7	4	32	7	50
		Muzzleloader	0	0	0	0	0
	Nonresident	Archery	0	0	0	0	0
		Firearm	19	0	10	4	33
		Muzzleloader	0	0	0	0	0
97 Pinedale							
	Total	Archery	0	0	0	0	0
		Firearm	33	10	38	12	93
		Muzzleloader	0	0	0	0	0
	Resident	Archery	0	0	0	0	0
		Firearm	11	10	38	12	71
		Muzzleloader	0	0	0	0	0
	Nonresident	Archery	0	0	0	0	0
		Firearm	22	0	0	0	22
		Muzzleloader	0	0	0	0	0

TABLE III-A (Continued)

ELK 2011 HARVEST BY HARVEST TOOL BY HUNT AREA

AREA			HARVEST				
			BULL	SPIKE	COW	CALF	TOTAL
98 Boulder							
	Total	Archery	8	0	0	4	12
		Firearm	135	8	73	35	251
		Muzzleloader	0	0	3	0	3
	Resident	Archery	8	0	0	4	12
		Firearm	101	8	60	34	203
		Muzzleloader	0	0	3	0	3
	Nonresident	Archery	0	0	0	0	0
		Firearm	34	0	13	1	48
		Muzzleloader	0	0	0	0	0
99 Big Sandy							
	Total	Archery	11	0	0	0	11
		Firearm	28	5	62	5	100
		Muzzleloader	0	0	0	0	0
	Resident	Archery	7	0	0	0	7
		Firearm	20	3	45	5	73
		Muzzleloader	0	0	0	0	0
	Nonresident	Archery	4	0	0	0	4
		Firearm	8	2	17	0	27
		Muzzleloader	0	0	0	0	0
100 Steamboat							
	Total	Archery	17	0	0	0	17
		Firearm	172	4	224	34	434
		Muzzleloader	0	0	0	0	0
	Resident	Archery	14	0	0	0	14
		Firearm	147	4	201	30	382
		Muzzleloader	0	0	0	0	0
	Nonresident	Archery	3	0	0	0	3
		Firearm	25	0	23	4	52
		Muzzleloader	0	0	0	0	0
102 West Green River							
	Total	Archery	56	4	9	0	69
		Firearm	155	30	220	84	489
		Muzzleloader	0	0	0	0	0
	Resident	Archery	36	0	4	0	40
		Firearm	116	26	163	52	357
		Muzzleloader	0	0	0	0	0
	Nonresident	Archery	20	4	5	0	29
		Firearm	39	4	57	32	132
		Muzzleloader	0	0	0	0	0
103 Raymond Mountain							
	Total	Archery	12	0	0	4	16
		Firearm	38	16	58	4	116
		Muzzleloader	0	0	0	0	0
	Resident	Archery	0	0	0	4	4
		Firearm	19	4	30	0	53
		Muzzleloader	0	0	0	0	0
	Nonresident	Archery	12	0	0	0	12
		Firearm	19	12	28	4	63
		Muzzleloader	0	0	0	0	0
104 Lincoln							
	Total	Archery	24	0	0	16	40
		Firearm	76	19	108	51	254
		Muzzleloader	0	0	0	0	0
	Resident	Archery	16	0	0	16	32
		Firearm	56	11	51	51	169
		Muzzleloader	0	0	0	0	0
	Nonresident	Archery	8	0	0	0	8
		Firearm	20	8	57	0	85
		Muzzleloader	0	0	0	0	0

TABLE III-A (Continued)

ELK 2011 HARVEST BY HARVEST TOOL BY HUNT AREA

AREA			HARVEST				
			BULL	SPIKE	COW	CALF	TOTAL
105 Carter Lease							
	Total	Archery	12	0	4	0	16
		Firearm	22	4	22	4	52
		Muzzleloader	0	0	0	0	0
	Resident	Archery	0	0	4	0	4
		Firearm	18	4	22	4	48
		Muzzleloader	0	0	0	0	0
	Nonresident	Archery	12	0	0	0	12
		Firearm	4	0	0	0	4
		Muzzleloader	0	0	0	0	0
106 Uinta							
	Total	Archery	12	0	0	8	20
		Firearm	83	16	169	18	286
		Muzzleloader	0	0	0	0	0
	Resident	Archery	8	0	0	8	16
		Firearm	75	12	150	15	252
		Muzzleloader	0	0	0	0	0
	Nonresident	Archery	4	0	0	0	4
		Firearm	8	4	19	3	34
		Muzzleloader	0	0	0	0	0
107 Hickey Mountain							
	Total	Archery	4	4	0	0	8
		Firearm	28	26	101	17	172
		Muzzleloader	0	0	0	0	0
	Resident	Archery	4	4	0	0	8
		Firearm	24	26	92	17	159
		Muzzleloader	0	0	0	0	0
	Nonresident	Archery	0	0	0	0	0
		Firearm	4	0	9	0	13
		Muzzleloader	0	0	0	0	0
108 South Rawlins							
	Total	Archery	13	0	2	0	15
		Firearm	43	0	114	8	165
		Muzzleloader	0	0	3	0	3
	Resident	Archery	11	0	0	0	11
		Firearm	32	0	69	5	106
		Muzzleloader	0	0	3	0	3
	Nonresident	Archery	2	0	2	0	4
		Firearm	11	0	45	3	59
		Muzzleloader	0	0	0	0	0
110 Upper Platte River							
	Total	Archery	40	4	3	3	50
		Firearm	117	29	151	21	318
		Muzzleloader	0	0	0	0	0
	Resident	Archery	32	4	3	3	42
		Firearm	105	29	144	17	295
		Muzzleloader	0	0	0	0	0
	Nonresident	Archery	8	0	0	0	8
		Firearm	12	0	7	4	23
		Muzzleloader	0	0	0	0	0
111 Seminoe							
	Total	Archery	4	0	7	0	11
		Firearm	33	0	41	9	83
		Muzzleloader	0	0	0	0	0
	Resident	Archery	0	0	3	0	3
		Firearm	32	0	27	5	64
		Muzzleloader	0	0	0	0	0
	Nonresident	Archery	4	0	4	0	8
		Firearm	1	0	14	4	19
		Muzzleloader	0	0	0	0	0

TABLE III-A (Continued)

ELK 2011 HARVEST BY HARVEST TOOL BY HUNT AREA

AREA			HARVEST				
			BULL	SPIKE	COW	CALF	TOTAL
113 Rochelle Hills							
	Total	Archery	0	0	0	0	0
		Firearm	0	0	48	4	52
		Muzzleloader	0	0	0	0	0
	Resident	Archery	0	0	0	0	0
		Firearm	0	0	38	4	42
		Muzzleloader	0	0	0	0	0
	Nonresident	Archery	0	0	0	0	0
		Firearm	0	0	10	0	10
		Muzzleloader	0	0	0	0	0
114 Kyle							
	Total	Archery	5	0	0	0	5
		Firearm	65	9	38	12	124
		Muzzleloader	0	0	0	0	0
	Resident	Archery	5	0	0	0	5
		Firearm	50	9	19	12	90
		Muzzleloader	0	0	0	0	0
	Nonresident	Archery	0	0	0	0	0
		Firearm	15	0	19	0	34
		Muzzleloader	0	0	0	0	0
116 Bear Lodge							
	Total	Archery	11	0	5	0	16
		Firearm	24	0	66	11	101
		Muzzleloader	0	0	0	0	0
	Resident	Archery	6	0	5	0	11
		Firearm	17	0	58	11	86
		Muzzleloader	0	0	0	0	0
	Nonresident	Archery	5	0	0	0	5
		Firearm	7	0	8	0	15
		Muzzleloader	0	0	0	0	0
117 South Black Hills							
	Total	Archery	16	0	9	0	25
		Firearm	72	7	226	73	378
		Muzzleloader	0	0	0	0	0
	Resident	Archery	7	0	9	0	16
		Firearm	62	7	213	65	347
		Muzzleloader	0	0	0	0	0
	Nonresident	Archery	9	0	0	0	9
		Firearm	10	0	13	8	31
		Muzzleloader	0	0	0	0	0
118 Shamrock Hills							
	Total	Archery	2	0	4	0	6
		Firearm	27	0	44	12	83
		Muzzleloader	0	0	0	0	0
	Resident	Archery	2	0	4	0	6
		Firearm	23	0	36	12	71
		Muzzleloader	0	0	0	0	0
	Nonresident	Archery	0	0	0	0	0
		Firearm	4	0	8	0	12
		Muzzleloader	0	0	0	0	0
120 Buffalo Creek							
	Total	Archery	11	0	2	0	13
		Firearm	40	0	30	7	77
		Muzzleloader	0	0	0	0	0
	Resident	Archery	11	0	2	0	13
		Firearm	28	0	28	5	61
		Muzzleloader	0	0	0	0	0
	Nonresident	Archery	0	0	0	0	0
		Firearm	12	0	2	2	16
		Muzzleloader	0	0	0	0	0

TABLE III-A (Continued)

ELK 2011 HARVEST BY HARVEST TOOL BY HUNT AREA

AREA			HARVEST				
			BULL	SPIKE	COW	CALF	TOTAL
121 Trout Creek-Rattlesnake Mountain							
	Total	Archery	5	0	0	2	7
		Firearm	47	0	51	4	102
		Muzzleloader	0	0	0	0	0
	Resident	Archery	2	0	0	0	2
		Firearm	39	0	36	3	78
		Muzzleloader	0	0	0	0	0
	Nonresident	Archery	3	0	0	2	5
		Firearm	8	0	15	1	24
		Muzzleloader	0	0	0	0	0
122 Pine Ridge							
	Total	Archery	0	2	0	0	2
		Firearm	12	7	26	3	48
		Muzzleloader	0	0	0	0	0
	Resident	Archery	0	2	0	0	2
		Firearm	9	7	21	3	40
		Muzzleloader	0	0	0	0	0
	Nonresident	Archery	0	0	0	0	0
		Firearm	3	0	5	0	8
		Muzzleloader	0	0	0	0	0
123 Black Thunder							
	Total	Archery	3	0	0	0	3
		Firearm	36	0	26	6	68
		Muzzleloader	0	0	0	0	0
	Resident	Archery	3	0	0	0	3
		Firearm	31	0	26	6	63
		Muzzleloader	0	0	0	0	0
	Nonresident	Archery	0	0	0	0	0
		Firearm	5	0	0	0	5
		Muzzleloader	0	0	0	0	0
124 Powder Rim							
	Total	Archery	2	0	0	0	2
		Firearm	14	0	40	11	65
		Muzzleloader	0	0	0	0	0
	Resident	Archery	2	0	0	0	2
		Firearm	10	0	38	9	57
		Muzzleloader	0	0	0	0	0
	Nonresident	Archery	0	0	0	0	0
		Firearm	4	0	2	2	8
		Muzzleloader	0	0	0	0	0
125 Elk Mountain							
	Total	Archery	0	0	0	0	0
		Firearm	52	8	96	2	158
		Muzzleloader	0	0	0	0	0
	Resident	Archery	0	0	0	0	0
		Firearm	21	4	60	0	85
		Muzzleloader	0	0	0	0	0
	Nonresident	Archery	0	0	0	0	0
		Firearm	31	4	36	2	73
		Muzzleloader	0	0	0	0	0
126 Lost Springs							
	Total	Archery	0	0	0	0	0
		Firearm	41	4	31	0	76
		Muzzleloader	0	0	0	0	0
	Resident	Archery	0	0	0	0	0
		Firearm	37	4	31	0	72
		Muzzleloader	0	0	0	0	0
	Nonresident	Archery	0	0	0	0	0
		Firearm	4	0	0	0	4
		Muzzleloader	0	0	0	0	0

TABLE III-A (Continued)

ELK 2011 HARVEST BY HARVEST TOOL BY HUNT AREA

AREA			HARVEST				
			BULL	SPIKE	COW	CALF	TOTAL
127 Crowheart Butte							
	Total	Archery	4	3	0	0	7
		Firearm	25	8	12	4	49
		Muzzleloader	0	0	0	0	0
	Resident	Archery	4	3	0	0	7
		Firearm	17	8	12	4	41
		Muzzleloader	0	0	0	0	0
	Nonresident	Archery	0	0	0	0	0
		Firearm	8	0	0	0	8
		Muzzleloader	0	0	0	0	0
128 Muskrat							
	Total	Archery	0	0	0	0	0
		Firearm	29	4	8	4	45
		Muzzleloader	0	0	0	0	0
	Resident	Archery	0	0	0	0	0
		Firearm	29	0	8	4	41
		Muzzleloader	0	0	0	0	0
	Nonresident	Archery	0	0	0	0	0
		Firearm	0	4	0	0	4
		Muzzleloader	0	0	0	0	0
129 Rest of State							
	Total	Archery	4	0	0	0	4
		Firearm	87	8	101	10	206
		Muzzleloader	4	0	0	0	4
	Resident	Archery	0	0	0	0	0
		Firearm	63	4	74	10	151
		Muzzleloader	4	0	0	0	4
	Nonresident	Archery	4	0	0	0	4
		Firearm	24	4	27	0	55
		Muzzleloader	0	0	0	0	0
130 Bolten Rim							
	Total	Archery	0	0	0	0	0
		Firearm	0	0	0	0	0
		Muzzleloader	0	0	0	0	0
	Resident	Archery	0	0	0	0	0
		Firearm	0	0	0	0	0
		Muzzleloader	0	0	0	0	0
	Nonresident	Archery	0	0	0	0	0
		Firearm	0	0	0	0	0
		Muzzleloader	0	0	0	0	0

TABLE III-H

ELK

HARVEST BY HARVEST TOOL

BY HERD UNIT

2011

HERD			HARVEST				
			BULL	SPIKE	COW	CALF	TOTAL
101 Targhee							
	Total	Archery	8	0	0	0	8
		Firearm	45	0	0	0	45
		Muzzleloader	0	0	0	0	0
	Resident	Archery	4	0	0	0	4
		Firearm	29	0	0	0	29
		Muzzleloader	0	0	0	0	0
	Nonresident	Archery	4	0	0	0	4
		Firearm	16	0	0	0	16
		Muzzleloader	0	0	0	0	0
102 Jackson							
	Total	Archery	12	0	0	0	12
		Firearm	541	13	448	99	1101
		Muzzleloader	4	0	8	3	15
	Resident	Archery	4	0	0	0	4
		Firearm	268	13	347	76	704
		Muzzleloader	4	0	8	3	15
	Nonresident	Archery	8	0	0	0	8
		Firearm	273	0	101	23	397
		Muzzleloader	0	0	0	0	0
103 Fall Creek							
	Total	Archery	30	0	13	0	43
		Firearm	300	62	401	61	824
		Muzzleloader	0	0	0	0	0
	Resident	Archery	18	0	13	0	31
		Firearm	125	38	289	52	504
		Muzzleloader	0	0	0	0	0
	Nonresident	Archery	12	0	0	0	12
		Firearm	175	24	112	9	320
		Muzzleloader	0	0	0	0	0
104 Hoback							
	Total	Archery	4	4	0	0	8
		Firearm	104	0	56	22	182
		Muzzleloader	0	0	0	0	0
	Resident	Archery	0	4	0	0	4
		Firearm	61	0	51	22	134
		Muzzleloader	0	0	0	0	0
	Nonresident	Archery	4	0	0	0	4
		Firearm	43	0	5	0	48
		Muzzleloader	0	0	0	0	0
105 Afton							
	Total	Archery	61	8	0	4	73
		Firearm	238	42	216	43	539
		Muzzleloader	0	0	0	0	0
	Resident	Archery	27	4	0	4	35
		Firearm	132	29	177	28	366
		Muzzleloader	0	0	0	0	0
	Nonresident	Archery	34	4	0	0	38
		Firearm	106	13	39	15	173
		Muzzleloader	0	0	0	0	0

TABLE III-H (Continued)

ELK 2011 HARVEST BY HARVEST TOOL BY HERD UNIT

HERD			HARVEST				
			BULL	SPIKE	COW	CALF	TOTAL
106 Piney							
	Total	Archery	67	4	0	0	71
		Firearm	218	78	406	119	821
		Muzzleloader	0	0	0	0	0
	Resident	Archery	47	0	0	0	47
		Firearm	164	66	280	110	620
		Muzzleloader	0	0	0	0	0
	Nonresident	Archery	20	4	0	0	24
		Firearm	54	12	126	9	201
		Muzzleloader	0	0	0	0	0
107 Upper Green River							
	Total	Archery	13	0	0	0	13
		Firearm	122	11	166	28	327
		Muzzleloader	0	0	0	0	0
	Resident	Archery	11	0	0	0	11
		Firearm	83	11	125	18	237
		Muzzleloader	0	0	0	0	0
	Nonresident	Archery	2	0	0	0	2
		Firearm	39	0	41	10	90
		Muzzleloader	0	0	0	0	0
108 Pinedale							
	Total	Archery	8	0	0	4	12
		Firearm	168	18	111	47	344
		Muzzleloader	0	0	3	0	3
	Resident	Archery	8	0	0	4	12
		Firearm	112	18	98	46	274
		Muzzleloader	0	0	3	0	3
	Nonresident	Archery	0	0	0	0	0
		Firearm	56	0	13	1	70
		Muzzleloader	0	0	0	0	0
211 Medicine Lodge							
	Total	Archery	62	15	13	7	97
		Firearm	193	39	299	59	590
		Muzzleloader	3	0	0	0	3
	Resident	Archery	40	15	10	7	72
		Firearm	146	35	274	44	499
		Muzzleloader	0	0	0	0	0
	Nonresident	Archery	22	0	3	0	25
		Firearm	47	4	25	15	91
		Muzzleloader	3	0	0	0	3
214 Gooseberry							
	Total	Archery	16	0	0	0	16
		Firearm	175	11	466	33	685
		Muzzleloader	0	0	0	0	0
	Resident	Archery	12	0	0	0	12
		Firearm	114	11	414	25	564
		Muzzleloader	0	0	0	0	0
	Nonresident	Archery	4	0	0	0	4
		Firearm	61	0	52	8	121
		Muzzleloader	0	0	0	0	0
216 Cody							
	Total	Archery	51	0	0	0	51
		Firearm	525	20	656	74	1275
		Muzzleloader	0	0	6	0	6
	Resident	Archery	40	0	0	0	40
		Firearm	257	12	515	59	843
		Muzzleloader	0	0	6	0	6
	Nonresident	Archery	11	0	0	0	11
		Firearm	268	8	141	15	432
		Muzzleloader	0	0	0	0	0

TABLE III-H (Continued)

ELK 2011 HARVEST BY HARVEST TOOL BY HERD UNIT

HERD			HARVEST				
			BULL	SPIKE	COW	CALF	TOTAL
217 Clark's Fork							
	Total	Archery	22	0	6	2	30
		Firearm	121	2	319	52	494
		Muzzleloader	2	0	0	0	2
	Resident	Archery	17	0	6	0	23
		Firearm	94	0	265	41	400
		Muzzleloader	2	0	0	0	2
	Nonresident	Archery	5	0	0	2	7
		Firearm	27	2	54	11	94
		Muzzleloader	0	0	0	0	0
320 Fortification							
	Total	Archery	0	0	0	0	0
		Firearm	31	2	12	2	47
		Muzzleloader	0	0	0	0	0
	Resident	Archery	0	0	0	0	0
		Firearm	19	2	12	2	35
		Muzzleloader	0	0	0	0	0
	Nonresident	Archery	0	0	0	0	0
		Firearm	12	0	0	0	12
		Muzzleloader	0	0	0	0	0
321 North Bighorn							
	Total	Archery	154	29	25	0	208
		Firearm	313	76	446	72	907
		Muzzleloader	0	0	0	0	0
	Resident	Archery	122	29	23	0	174
		Firearm	259	68	396	69	792
		Muzzleloader	0	0	0	0	0
	Nonresident	Archery	32	0	2	0	34
		Firearm	54	8	50	3	115
		Muzzleloader	0	0	0	0	0
322 South Bighorn							
	Total	Archery	99	0	21	0	120
		Firearm	393	43	611	85	1132
		Muzzleloader	0	0	0	0	0
	Resident	Archery	49	0	21	0	70
		Firearm	278	41	462	71	852
		Muzzleloader	0	0	0	0	0
	Nonresident	Archery	50	0	0	0	50
		Firearm	115	2	149	14	280
		Muzzleloader	0	0	0	0	0
344 Rochelle Hills							
	Total	Archery	3	0	0	0	3
		Firearm	36	0	74	10	120
		Muzzleloader	0	0	0	0	0
	Resident	Archery	3	0	0	0	3
		Firearm	31	0	64	10	105
		Muzzleloader	0	0	0	0	0
	Nonresident	Archery	0	0	0	0	0
		Firearm	5	0	10	0	15
		Muzzleloader	0	0	0	0	0
423 Uinta							
	Total	Archery	16	4	0	8	28
		Firearm	111	42	270	35	458
		Muzzleloader	0	0	0	0	0
	Resident	Archery	12	4	0	8	24
		Firearm	99	38	242	32	411
		Muzzleloader	0	0	0	0	0
	Nonresident	Archery	4	0	0	0	4
		Firearm	12	4	28	3	47
		Muzzleloader	0	0	0	0	0

TABLE III-H (Continued)

ELK 2011 HARVEST BY HARVEST TOOL BY HERD UNIT

HERD			HARVEST				
			BULL	SPIKE	COW	CALF	TOTAL
424 South Rock Springs							
	Total	Archery	14	0	0	0	14
		Firearm	148	5	98	13	264
		Muzzleloader	0	0	2	0	2
	Resident	Archery	11	0	0	0	11
		Firearm	118	5	74	9	206
		Muzzleloader	0	0	2	0	2
	Nonresident	Archery	3	0	0	0	3
		Firearm	30	0	24	4	58
		Muzzleloader	0	0	0	0	0
425 Sierra Madre							
	Total	Archery	136	45	50	8	239
		Firearm	502	218	959	183	1862
		Muzzleloader	7	0	3	0	10
	Resident	Archery	90	29	17	4	140
		Firearm	404	182	781	166	1533
		Muzzleloader	7	0	3	0	10
	Nonresident	Archery	46	16	33	4	99
		Firearm	98	36	178	17	329
		Muzzleloader	0	0	0	0	0
426 Steamboat							
	Total	Archery	17	0	0	0	17
		Firearm	172	4	224	34	434
		Muzzleloader	0	0	0	0	0
	Resident	Archery	14	0	0	0	14
		Firearm	147	4	201	30	382
		Muzzleloader	0	0	0	0	0
	Nonresident	Archery	3	0	0	0	3
		Firearm	25	0	23	4	52
		Muzzleloader	0	0	0	0	0
428 West Green River							
	Total	Archery	104	4	13	20	141
		Firearm	291	69	408	143	911
		Muzzleloader	0	0	0	0	0
	Resident	Archery	52	0	8	20	80
		Firearm	209	45	266	107	627
		Muzzleloader	0	0	0	0	0
	Nonresident	Archery	52	4	5	0	61
		Firearm	82	24	142	36	284
		Muzzleloader	0	0	0	0	0
430 Petition							
	Total	Archery	2	0	0	0	2
		Firearm	14	0	40	11	65
		Muzzleloader	0	0	0	0	0
	Resident	Archery	2	0	0	0	2
		Firearm	10	0	38	9	57
		Muzzleloader	0	0	0	0	0
	Nonresident	Archery	0	0	0	0	0
		Firearm	4	0	2	2	8
		Muzzleloader	0	0	0	0	0
531 Iron Mountain							
	Total	Archery	31	0	0	0	31
		Firearm	336	18	360	22	736
		Muzzleloader	0	0	0	0	0
	Resident	Archery	26	0	0	0	26
		Firearm	250	18	327	0	595
		Muzzleloader	0	0	0	0	0
	Nonresident	Archery	5	0	0	0	5
		Firearm	86	0	33	22	141
		Muzzleloader	0	0	0	0	0

TABLE III-H (Continued)

ELK 2011 HARVEST BY HARVEST TOOL BY HERD UNIT

HERD			HARVEST				
			BULL	SPIKE	COW	CALF	TOTAL
533 Snowy Range							
	Total	Archery	116	18	47	20	201
		Firearm	532	99	798	156	1585
		Muzzleloader	0	0	0	0	0
	Resident	Archery	92	14	41	20	167
		Firearm	423	87	639	124	1273
		Muzzleloader	0	0	0	0	0
	Nonresident	Archery	24	4	6	0	34
		Firearm	109	12	159	32	312
		Muzzleloader	0	0	0	0	0
534 Shirley Mountain							
	Total	Archery	16	0	5	5	26
		Firearm	105	6	174	53	338
		Muzzleloader	0	0	0	0	0
	Resident	Archery	16	0	5	5	26
		Firearm	84	6	160	51	301
		Muzzleloader	0	0	0	0	0
	Nonresident	Archery	0	0	0	0	0
		Firearm	21	0	14	2	37
		Muzzleloader	0	0	0	0	0
635 Wiggins Fork							
	Total	Archery	63	6	3	3	75
		Firearm	333	97	360	72	862
		Muzzleloader	0	0	0	0	0
	Resident	Archery	15	3	0	2	20
		Firearm	245	74	302	69	690
		Muzzleloader	0	0	0	0	0
	Nonresident	Archery	48	3	3	1	55
		Firearm	88	23	58	3	172
		Muzzleloader	0	0	0	0	0
637 South Wind River							
	Total	Archery	45	8	3	4	60
		Firearm	138	24	277	61	500
		Muzzleloader	3	0	4	0	7
	Resident	Archery	35	8	0	0	43
		Firearm	104	21	240	55	420
		Muzzleloader	3	0	4	0	7
	Nonresident	Archery	10	0	3	4	17
		Firearm	34	3	37	6	80
		Muzzleloader	0	0	0	0	0
638 Green Mountain							
	Total	Archery	12	0	5	0	17
		Firearm	83	14	106	22	225
		Muzzleloader	0	0	0	0	0
	Resident	Archery	10	0	5	0	15
		Firearm	64	10	98	16	188
		Muzzleloader	0	0	0	0	0
	Nonresident	Archery	2	0	0	0	2
		Firearm	19	4	8	6	37
		Muzzleloader	0	0	0	0	0
639 Ferris							
	Total	Archery	10	0	7	0	17
		Firearm	56	2	92	11	161
		Muzzleloader	0	0	2	0	2
	Resident	Archery	2	0	3	0	5
		Firearm	51	2	68	7	128
		Muzzleloader	0	0	2	0	2
	Nonresident	Archery	8	0	4	0	12
		Firearm	5	0	24	4	33
		Muzzleloader	0	0	0	0	0

TABLE III-H (Continued)

ELK 2011 HARVEST BY HARVEST TOOL BY HERD UNIT

HERD			HARVEST				
			BULL	SPIKE	COW	CALF	TOTAL
643 Shamrock							
	Total	Archery	2	0	4	0	6
		Firearm	27	0	44	12	83
		Muzzleloader	0	0	0	0	0
	Resident	Archery	2	0	4	0	6
		Firearm	23	0	36	12	71
		Muzzleloader	0	0	0	0	0
	Nonresident	Archery	0	0	0	0	0
		Firearm	4	0	8	0	12
		Muzzleloader	0	0	0	0	0
730 Rawhide							
	Total	Archery	2	0	0	0	2
		Firearm	70	10	24	7	111
		Muzzleloader	0	0	0	0	0
	Resident	Archery	2	0	0	0	2
		Firearm	60	10	24	7	101
		Muzzleloader	0	0	0	0	0
	Nonresident	Archery	0	0	0	0	0
		Firearm	10	0	0	0	10
		Muzzleloader	0	0	0	0	0
740 Black Hills							
	Total	Archery	38	0	19	0	57
		Firearm	109	12	331	92	544
		Muzzleloader	0	0	0	0	0
	Resident	Archery	22	0	19	0	41
		Firearm	92	10	304	84	490
		Muzzleloader	0	0	0	0	0
	Nonresident	Archery	16	0	0	0	16
		Firearm	17	2	27	8	54
		Muzzleloader	0	0	0	0	0
741 Laramie Peak-Muddy Mountain							
	Total	Archery	162	2	2	0	166
		Firearm	799	76	1150	161	2186
		Muzzleloader	0	0	0	0	0
	Resident	Archery	117	0	2	0	119
		Firearm	642	71	924	147	1784
		Muzzleloader	0	0	0	0	0
	Nonresident	Archery	45	2	0	0	47
		Firearm	157	5	226	14	402
		Muzzleloader	0	0	0	0	0
742 Rattlesnake							
	Total	Archery	3	0	0	0	3
		Firearm	40	3	95	36	174
		Muzzleloader	0	0	0	0	0
	Resident	Archery	0	0	0	0	0
		Firearm	35	3	84	31	153
		Muzzleloader	0	0	0	0	0
	Nonresident	Archery	3	0	0	0	3
		Firearm	5	0	11	5	21
		Muzzleloader	0	0	0	0	0
743 Pine Ridge							
	Total	Archery	0	2	0	0	2
		Firearm	12	7	26	3	48
		Muzzleloader	0	0	0	0	0
	Resident	Archery	0	2	0	0	2
		Firearm	9	7	21	3	40
		Muzzleloader	0	0	0	0	0
	Nonresident	Archery	0	0	0	0	0
		Firearm	3	0	5	0	8
		Muzzleloader	0	0	0	0	0

TABLE III-H (Continued)

ELK 2011 HARVEST BY HARVEST TOOL BY HERD UNIT

HERD			HARVEST				
			BULL	SPIKE	COW	CALF	TOTAL
999 Rest of State							
	Total	Archery	4	0	0	0	4
		Firearm	128	12	132	10	282
		Muzzleloader	4	0	0	0	4
	Resident	Archery	0	0	0	0	0
		Firearm	100	8	105	10	223
		Muzzleloader	4	0	0	0	4
	Nonresident	Archery	4	0	0	0	4
		Firearm	28	4	27	0	59
		Muzzleloader	0	0	0	0	0

TABLE IV

CONFIDENCE INTERVALS FOR TOTAL ELK HARVEST

BY HERD UNIT

2011

HERD		TOTAL HARVEST	90% CONFIDENCE LIMITS		
101	Targhee	53	43	-	63
102	Jackson	1128	1083	-	1173
103	Fall Creek	867	826	-	908
104	Hoback	190	170	-	210
105	Afton	612	576	-	648
106	Piney	892	849	-	935
107	Upper Green River	340	314	-	366
108	Pinedale	359	332	-	386
211	Medicine Lodge	690	656	-	724
214	Gooseberry	701	672	-	730
216	Cody	1332	1288	-	1376
217	Clark's Fork	526	497	-	555
320	Fortification	47	40	-	54
321	North Bighorn	1115	1068	-	1162
322	South Bighorn	1252	1208	-	1296
344	Rochelle Hills	123	113	-	133
423	Uinta	486	456	-	516
424	South Rock Springs	280	263	-	297
425	Sierra Madre	2111	2050	-	2172
426	Steamboat	451	435	-	467
428	West Green River	1052	1005	-	1099
430	Petition	67	60	-	74
531	Iron Mountain	767	738	-	796
533	Snowy Range	1786	1727	-	1845
534	Shirley Mountain	364	344	-	384
635	Wiggins Fork	937	898	-	976
637	South Wind River	567	533	-	601
638	Green Mountain	242	222	-	262
639	Ferris	180	166	-	194
643	Shamrock	89	81	-	97
730	Rawhide	113	99	-	127
740	Black Hills	601	572	-	630
741	Laramie Peak-Muddy Mountain	2352	2295	-	2409
742	Rattlesnake	177	160	-	194
743	Pine Ridge	50	44	-	56
999	Rest of State	290	267	-	313

Table V

CONFIDENCE INTERVALS FOR ELK HARVEST

BY HUNT AREA AND LICENSE TYPE

2011

Hunt Area	License Type	Harvest Estimate	90% confidence limits			Did not meet 90% CI or 40% usable	Did not meet 90% CI	Final sales	Sampled	Usable	Usable/ Sales
1	1	24	13	-	35			152	100	50	32.9%
1	4	34	25	-	43			98	85	49	50.0%
2	1	31	24	-	38			63	63	34	54.0%
2	4	14	10	-	18			30	30	19	63.3%
3	1	35	27	-	43			77	77	41	53.2%
3	4	11	3	-	19			50	50	15	30.0%
3	6	6	0	-	12			75	75	26	34.7%
5	1	251	203	-	299	*		399	123	41	10.3%
5	6	181	137	-	225	*		367	123	43	11.7%
6	1	116	91	-	141	*		205	109	40	19.5%
6	4	29	20	-	38			100	85	43	43.0%
6	6	117	73	-	161	*		393	142	42	10.7%
7	1	824	647	-	1001	*		1751	158	64	3.7%
7	4	370	230	-	510	*		1248	155	44	3.5%
7	6	599	454	-	744			1502	158	67	4.5%
7	7	48	32	-	64	*		149	114	41	27.5%
7	8	42	34	-	50			100	97	56	56.0%
8	1	35	18	-	52	*		148	100	31	20.9%
9	6	39	30	-	48			50	50	13	26.0%
10	4	33	25	-	41			88	87	46	52.3%
10	6	192	143	-	241			500	128	60	12.0%
11	1	37	24	-	50			149	100	50	33.6%
11	4	84	58	-	110			260	117	52	20.0%
11	6	12	8	-	16			25	25	17	68.0%
12	4	32	23	-	41			89	85	43	48.3%
12	6	27	19	-	35			126	126	64	50.8%
12	7	0	0	-	1			67	64	20	29.9%
13	4	29	20	-	38			96	85	44	45.8%
13	6	6	1	-	11			126	126	64	50.8%
15	6	10	4	-	16			126	126	64	50.8%
15	7	53	39	-	67			152	100	51	33.6%
16	1	121	104	-	138			200	109	68	34.0%
16	4	158	127	-	189	*		301	117	56	18.6%
16	6	45	36	-	54			100	85	49	49.0%
16	7	22	15	-	29			54	54	25	46.3%
19	1	85	71	-	99			151	114	55	36.4%
19	2	52	38	-	66			154	114	55	35.7%
19	4	35	24	-	46			125	107	51	40.8%
19	5	17	8	-	26			124	107	49	39.5%
19	6	95	73	-	117	*		199	124	45	22.6%
21	6	148	115	-	181			351	121	63	17.9%
21	7	97	81	-	113	*		150	100	45	30.0%
22	1	29	23	-	35			51	51	31	60.8%
22	4	27	20	-	34			51	51	25	49.0%
22	6	26	20	-	32			50	50	27	54.0%
23	1	43	31	-	55			126	94	47	37.3%
23	4	46	34	-	58			123	94	46	37.4%
23	6	80	58	-	102	*		174	104	36	20.7%
23	7	0	0	-	1			50	50	13	26.0%
24	1	66	50	-	82			178	104	61	34.3%
24	4	39	28	-	50			125	94	52	41.6%
24	5	67	45	-	89			249	113	55	22.1%

TABLE V (Continued)

ELK 2011 CONFIDENCE INTERVALS BY HUNT AREA AND LICENSE TYPE

Hunt Area	License Type	Harvest Estimate	90% confidence limits			Did not meet 90% CI or 40% usable	Did not meet 90% CI	Final Sales	Sampled	Usable	Usable/ Sales
25	1	45	33	-	57			200	163	85	42.5%
25	4	30	21	-	39			149	149	74	49.7%
25	6	83	56	-	110			299	117	59	19.7%
27	1	22	13	-	31			200	163	85	42.5%
27	4	8	3	-	13			149	149	74	49.7%
28	4	32	19	-	45			150	100	49	32.7%
28	6	47	26	-	68			298	117	61	20.5%
30	1	36	31	-	41		*	52	51	31	59.6%
30	4	21	15	-	27			49	50	29	59.2%
31	1	76	67	-	85			105	87	47	44.8%
31	4	64	54	-	74			110	89	49	44.5%
32	1	50	43	-	57			77	76	45	58.4%
32	4	18	12	-	24			75	75	44	58.7%
33	1	61	45	-	77	*		154	100	47	30.5%
33	4	47	38	-	56			102	100	49	48.0%
34	1	170	105	-	235			799	132	64	8.0%
34	6	60	37	-	83			327	130	68	20.8%
35	1	52	38	-	66			153	100	51	33.3%
35	4	38	31	-	45			75	75	41	54.7%
35	6	21	15	-	27			50	50	28	56.0%
35	9	4	0	-	8			50	50	27	54.0%
36	4	39	24	-	54			177	109	50	28.2%
36	9	2	0	-	5			55	55	29	52.7%
37	6	74	42	-	106			400	123	58	14.5%
37	9	16	8	-	24			107	87	43	40.2%
38	1	66	36	-	96			401	123	59	14.7%
38	4	68	35	-	101			459	128	60	13.1%
38	9	67	45	-	89			253	113	58	22.9%
39	1	15	7	-	23			93	83	40	43.0%
39	2	17	10	-	24			76	76	37	48.7%
39	4	27	21	-	33			50	50	28	56.0%
39	9	14	8	-	20			74	74	38	51.4%
40	1	41	25	-	57			178	104	50	28.1%
40	4	109	75	-	143	*		300	117	44	14.7%
40	6	42	28	-	56			150	100	47	31.3%
40	9	12	6	-	18			52	53	25	48.1%
41	1	78	54	-	102			376	182	92	24.5%
41	4	110	81	-	139			400	185	87	21.8%
41	6	31	24	-	38			75	75	40	53.3%
41	9	15	8	-	22			125	125	58	46.4%
42	1	19	6	-	32			376	182	92	24.5%
42	4	51	29	-	73			400	185	87	21.8%
42	6	2	0	-	5			75	75	40	53.3%
42	9	0	0	-	1			125	125	58	46.4%
45	1	112	80	-	144			350	121	60	17.1%
45	4	52	37	-	67			176	104	56	31.8%
45	5	71	54	-	88	*		171	104	51	29.8%
45	9	34	21	-	47			153	100	51	33.3%
47	1	45	32	-	58			150	100	55	36.7%
47	2	8	3	-	13			24	24	11	45.8%
47	6	61	47	-	75			153	113	55	35.9%
48	1	91	61	-	121			350	121	62	17.7%
48	4	1	0	-	4			15	15	7	46.7%
48	6	114	81	-	147			347	128	59	17.0%
49	1	66	37	-	95			304	117	46	15.1%
49	4	16	9	-	23		*	49	48	22	44.9%

TABLE V (Continued)

ELK 2011 CONFIDENCE INTERVALS BY HUNT AREA AND LICENSE TYPE

Hunt Area	License Type	Harvest Estimate	90% confidence limits			Did not meet 90% CI or 40% usable	Did not meet 90% CI	Final Sales	Sampled	Usable	Usable/ Sales
49	6	113	74	-	152	*		350	121	43	12.3%
50	1	13	9	-	17			21	21	12	57.1%
50	4	25	20	-	30			40	40	25	62.5%
50	9	8	4	-	12			18	18	9	50.0%
51	1	36	26	-	46		*	99	85	40	40.4%
51	4	20	13	-	27			99	100	50	50.5%
51	9	1	0	-	3			16	16	10	62.5%
52	1	7	2	-	12			41	41	21	51.2%
52	4	48	39	-	57			99	100	50	50.5%
52	9	0	0	-	1			31	31	18	58.1%
53	1	4	0	-	8			41	41	21	51.2%
53	4	8	3	-	13			99	100	50	50.5%
53	9	0	0	-	1			31	31	18	58.1%
54	1	14	8	-	20			53	53	25	47.2%
54	4	22	14	-	30			50	50	21	42.0%
54	5	7	3	-	11			50	50	32	64.0%
54	6	63	44	-	82			251	169	71	28.3%
54	7	66	48	-	84			250	169	76	30.4%
54	9	8	3	-	13			25	25	13	52.0%
55	4	24	21	-	27			27	27	19	70.4%
55	9	0	0	-	1			17	17	6	35.3%
56	4	31	23	-	39			96	95	51	53.1%
56	5	15	10	-	20			36	36	20	55.6%
56	6	42	31	-	53		*	100	85	41	41.0%
56	9	0	0	-	1			10	10	2	20.0%
58	1	24	18	-	30			38	38	20	52.6%
58	4	76	53	-	99	*		148	100	25	16.9%
58	6	74	50	-	98	*		199	109	39	19.6%
59	1	2	0	-	4			11	11	7	63.6%
59	4	32	24	-	40			75	75	37	49.3%
59	6	75	46	-	104	*		249	113	39	15.7%
59	9	4	0	-	8			25	25	13	52.0%
60	9	0	0	-	1			8	8	5	62.5%
61	1	107	90	-	124			178	104	56	31.5%
61	2	8	3	-	13			25	25	13	52.0%
61	6	219	182	-	256	*		366	123	56	15.3%
61	7	104	91	-	117			150	100	55	36.7%
62	1	47	35	-	59			128	94	50	39.1%
62	4	18	12	-	24			51	51	26	51.0%
62	5	99	81	-	117	*		175	104	48	27.4%
63	1	78	63	-	93			204	163	81	39.7%
63	4	66	49	-	83			174	104	54	31.0%
63	6	112	84	-	140	*		210	113	34	16.2%
64	1	32	21	-	43			204	163	81	39.7%
64	2	34	25	-	43			103	87	48	46.6%
64	6	65	54	-	76	*		100	85	38	38.0%
64	7	117	87	-	147	*		300	117	55	18.3%
65	1	2	0	-	5			53	53	25	47.2%
65	4	0	0	-	1			50	50	21	42.0%
65	5	8	4	-	12			50	50	32	64.0%
65	6	20	8	-	32			251	169	71	28.3%
65	7	24	12	-	36			250	169	76	30.4%
65	9	0	0	-	1			25	25	13	52.0%
66	6	10	4	-	16			50	50	22	44.0%
67	4	116	97	-	135			198	109	55	27.8%
67	5	194	167	-	221	*		257	128	40	15.6%

TABLE V (Continued)

ELK 2011 CONFIDENCE INTERVALS BY HUNT AREA AND LICENSE TYPE

Hunt Area	License Type	Harvest Estimate	90% confidence limits			Did not meet 90% CI or 40% usable	Did not meet 90% CI	Final Sales	Sampled	Usable	Usable/ Sales
67	9	24	17	-	31			123	123	75	61.0%
68	4	21	16	-	26			35	35	20	57.1%
68	6	38	28	-	48		*	100	85	42	42.0%
68	9	11	6	-	16			123	123	75	61.0%
69	6	10	4	-	16			55	55	25	45.5%
69	9	3	0	-	6			123	123	75	61.0%
75	1	15	11	-	19			25	25	17	68.0%
75	4	86	63	-	109			250	113	58	23.2%
75	6	176	138	-	214			397	123	65	16.4%
78	1	36	31	-	41			49	49	28	57.1%
78	4	19	14	-	24			25	25	11	44.0%
78	6	77	56	-	98	*		172	104	38	22.1%
79	1	25	19	-	31			56	56	32	57.1%
79	4	6	4	-	8			24	25	20	83.3%
80	4	3	1	-	5			4	4	2	50.0%
82	4	2	0	-	5			8	8	4	50.0%
84	1	11	6	-	16			23	23	11	47.8%
84	6	242	184	-	300			597	130	64	10.7%
85	6	57	36	-	78			302	117	70	23.2%
87	6	15	9	-	21			50	50	27	54.0%
88	1	4	1	-	7			60	60	36	60.0%
90	6	34	19	-	49			200	109	57	28.5%
91	1	26	16	-	36			112	89	42	37.5%
91	6	65	47	-	83			201	109	58	28.9%
92	6	119	71	-	167	*		421	126	40	9.5%
93	1	54	37	-	71			176	104	49	27.8%
93	4	2	0	-	5			23	23	12	52.2%
93	6	46	24	-	68	*		213	113	38	17.8%
94	6	195	137	-	253	*		494	128	44	8.9%
95	1	52	37	-	67			179	104	58	32.4%
95	2	3	1	-	5			32	32	25	78.1%
95	4	33	21	-	45			153	117	56	36.6%
95	5	4	0	-	8			10	10	5	50.0%
95	6	11	5	-	17			50	51	25	50.0%
96	1	18	7	-	29			199	109	56	28.1%
96	4	0	0	-	1			14	14	8	57.1%
96	6	25	8	-	42	*		149	100	26	17.4%
97	1	22	6	-	38			275	117	55	20.0%
97	6	12	6	-	18			48	48	24	50.0%
98	1	94	57	-	131	*		352	121	45	12.8%
98	4	17	11	-	23			50	50	26	52.0%
98	6	23	14	-	32			100	85	44	44.0%
99	1	39	25	-	53			177	104	58	32.8%
99	4	32	16	-	48			223	111	55	24.7%
100	1	189	175	-	203			224	111	73	32.6%
100	4	148	131	-	165			199	109	58	29.1%
100	6	40	29	-	51		*	101	87	41	40.6%
100	7	70	60	-	80			102	87	43	42.2%
102	6	181	133	-	229			497	128	60	12.1%
102	7	8	3	-	13			25	25	11	44.0%
103	6	24	12	-	36	*		100	85	30	30.0%
104	6	132	74	-	190	*		499	128	37	7.4%
106	1	8	1	-	15			52	52	17	32.7%
106	4	44	33	-	55			75	75	25	33.3%
106	7	85	61	-	109	*		175	104	31	17.7%
107	4	50	35	-	65	*		100	85	25	25.0%

TABLE V (Continued)

ELK 2011 CONFIDENCE INTERVALS BY HUNT AREA AND LICENSE TYPE

Hunt Area	License Type	Harvest Estimate	90% confidence limits			Did not meet 90% CI or 40% usable	Did not meet 90% CI	Final Sales	Sampled	Usable	Usable/ Sales
108	1	56	48	-	64			79	77	39	49.4%
108	4	39	29	-	49		*	87	85	36	41.4%
108	6	57	47	-	67		*	101	87	43	42.6%
108	7	31	1	-	61	*		198	128	15	7.6%
110	4	19	12	-	26			75	75	41	54.7%
110	6	9	3	-	15			126	126	64	50.8%
111	1	37	32	-	42			51	51	30	58.8%
111	4	19	12	-	26			50	50	25	50.0%
111	6	36	26	-	46			98	85	44	44.9%
113	4	52	45	-	59			75	75	42	56.0%
114	1	70	52	-	88	*		152	100	38	25.0%
114	4	7	2	-	12		*	24	22	10	41.7%
114	6	43	25	-	61	*		150	100	33	22.0%
116	1	35	18	-	52	*		153	100	34	22.2%
116	4	12	6	-	18			51	51	23	45.1%
116	6	33	18	-	48	*		100	85	23	23.0%
117	1	88	59	-	117	*		276	115	47	17.0%
117	4	139	92	-	186	*		275	115	22	8.0%
117	6	97	63	-	131	*		274	115	36	13.1%
118	1	29	24	-	34			38	38	18	47.4%
118	4	39	33	-	45			61	61	36	59.0%
118	6	21	15	-	27			35	35	17	48.6%
120	1	51	42	-	60			99	85	47	47.5%
120	4	31	22	-	40			99	85	45	45.5%
120	5	6	1	-	11			48	48	22	45.8%
121	1	52	42	-	62			101	87	46	45.5%
121	4	14	10	-	18		*	22	21	12	54.5%
121	5	8	3	-	13		*	41	40	21	51.2%
121	6	35	24	-	46			125	94	48	38.4%
122	1	12	6	-	18			49	49	25	51.0%
122	6	24	17	-	31			37	37	15	40.5%
123	1	39	35	-	43			51	51	34	66.7%
123	4	32	24	-	40			75	75	37	49.3%
124	1	16	11	-	21			27	27	14	51.9%
124	4	51	44	-	58			80	79	44	55.0%
125	1	52	38	-	66	*		127	94	42	33.1%
125	6	79	48	-	110	*		168	109	19	11.3%
129	6	34	25	-	43			100	85	45	45.0%
130	7	0	0	-	1			67	64	20	29.9%

Note: Harvest estimates for licenses allowing antlered harvests are based off antlered harvests only while estimates for licenses allowing only antlerless harvests are based off antlerless harvests (including calves) only.

TABLE VI

ELK HUNTERS HUNTING ON OPENING DAY

BY HUNT AREA AND RESIDENCY

2011

HUNT AREA	RESIDENT HUNTERS HUNTING ON OPENING DAY	PERCENT WHO HUNTED ON OPENING DAY	NONRESIDENT HUNTERS HUNTING ON OPENING DAY	PERCENT WHO HUNTED ON OPENING DAY
1	120	56.0%	13	37.1%
2	34	50.0%	12	82.9%
3	79	28.0%	19	58.4%
5	166	28.8%	38	27.4%
6	167	35.5%	27	40.7%
7	1512	46.4%	248	33.7%
8	60	47.6%	4	22.2%
9	335	45.5%	43	56.3%
10	440	31.3%	74	38.8%
11	189	55.3%	30	48.3%
12	369	36.6%	62	43.1%
13	415	47.8%	58	32.2%
15	496	44.8%	77	40.0%
16	313	62.2%	39	58.2%
19	297	54.9%	29	38.9%
21	1426	52.7%	188	40.2%
22	58	51.1%	13	65.3%
23	204	64.4%	32	49.2%
24	269	60.3%	33	56.5%
25	219	50.8%	18	28.4%
27	70	52.4%	7	41.6%
28	573	48.1%	80	71.9%
30	50	63.3%	15	100.0%
31	108	64.9%	24	51.2%
32	72	58.4%	7	32.2%
33	100	53.4%	22	49.0%
34	388	49.0%	77	37.3%
35	137	54.1%	10	20.2%
36	307	47.3%	14	17.8%
37	457	42.6%	54	48.1%
38	403	47.7%	86	53.0%
39	126	53.0%	17	37.5%
40	337	63.7%	34	44.2%
41	392	63.3%	63	59.7%
42	133	62.0%	21	50.5%
45	352	50.9%	49	41.3%
47	49	26.0%	19	41.5%
48	171	38.8%	33	22.1%
49	183	39.8%	29	20.3%
50	23	39.2%	3	21.4%
51	68	61.0%	6	21.9%
52	37	36.1%	1	11.6%
53	4	14.1%	0	0.0%
54	115	32.3%	25	31.4%
55	52	36.9%	12	19.3%
56	34	11.7%	17	34.8%
58	85	30.6%	5	9.1%
59	128	29.0%	58	39.4%
60	35	41.5%	84	35.7%
61	98	21.6%	44	31.0%
62	135	47.4%	24	64.3%
63	137	37.6%	32	38.9%
64	152	37.4%	21	43.1%
65	37	19.6%	10	28.5%
66	64	19.7%	8	30.7%
67	369	34.8%	62	22.8%
68	164	37.0%	14	11.3%
69	29	16.5%	25	32.9%
70	90	29.4%	59	42.9%
71	34	42.8%	28	26.9%
73	37	31.0%	28	46.7%
75	109	27.5%	26	12.9%
77	24	8.8%	0	0.0%
78	34	20.3%	3	10.0%
79	30	52.1%	12	67.7%
80	34	10.2%	4	26.6%

TABLE VI (Continued)

ELK 2011 HUNTERS HUNTING ON OPENING DAY BY HUNT AREA AND RESIDENCY

HUNT AREA	RESIDENT HUNTERS	PERCENT WHO HUNTED ON OPENING DAY	NONRESIDENT HUNTERS	PERCENT WHO HUNTED ON OPENING DAY
81	136	36.5%	59	40.5%
82	34	28.1%	33	56.8%
83	93	36.8%	47	46.2%
84	371	28.5%	141	28.6%
85	284	33.2%	136	39.4%
86	130	44.1%	47	57.1%
87	159	42.0%	29	41.5%
88	26	51.7%	0	0.0%
89	449	62.5%	106	45.8%
90	260	40.9%	153	49.2%
91	182	34.8%	60	39.4%
92	467	39.3%	157	46.2%
93	121	49.8%	35	38.5%
94	610	38.9%	161	44.2%
95	213	72.5%	52	61.3%
96	94	25.5%	46	54.5%
97	62	23.0%	35	23.0%
98	261	35.6%	69	48.8%
99	161	52.5%	44	72.9%
100	317	63.3%	57	83.0%
102	1040	58.2%	162	45.9%
103	158	39.7%	77	61.4%
104	632	48.3%	99	48.9%
105	223	51.4%	10	32.3%
106	323	41.5%	38	34.4%
107	250	44.0%	12	41.2%
108	51	16.9%	20	26.4%
110	756	46.4%	63	36.6%
111	71	62.8%	34	70.1%
113	26	43.8%	6	50.0%
114	69	29.7%	17	38.0%
116	100	44.4%	13	36.1%
117	227	40.7%	34	41.2%
118	67	62.8%	13	89.3%
120	116	59.9%	24	87.0%
121	69	42.2%	7	16.8%
122	5	9.0%	4	29.2%
123	48	47.3%	1	14.3%
124	53	61.4%	6	75.0%
125	23	13.9%	11	12.2%
126	55	26.4%	4	33.3%
127	24	18.9%	4	25.0%
128	85	51.9%	0	0.0%
129	120	21.3%	31	29.1%
130	16	82.7%	4	33.3%

TABLE VII

ELK LICENSE DATA SUMMARY
2011

HUNT AREA	LICENSE TYPE	NUMBER SOLD	NUMBER SURVEYED	NUMBER USABLE SURVEYS (both hunters and nonhunters)	% USABLE RESPONSE
GENERAL	RES	23068	16457	6218	37.8%
GENERAL	NONRES	4359	1896	1107	58.4%
1	1	152	100	50	50.0%
1	4	98	85	49	57.6%
2	1	63	63	34	54.0%
2	4	30	30	19	63.3%
3	1	77	77	41	53.2%
3	4	50	50	15	30.0%
3	6	75	75	26	34.7%
5	1	399	123	41	33.3%
5	6	367	123	43	35.0%
6	1	205	109	40	36.7%
6	4	100	85	43	50.6%
6	6	393	142	42	29.6%
7	1	1751	158	64	40.5%
7	4	1248	155	44	28.4%
7	6	1502	158	67	42.4%
7	7	149	114	41	36.0%
7	8	100	97	56	57.7%
8	1	148	100	31	31.0%
9	6	50	50	13	26.0%
10	4	88	87	46	52.9%
10	6	500	128	60	46.9%
11	1	149	100	50	50.0%
11	4	260	117	52	44.4%
11	6	25	25	17	68.0%
12	4	89	85	43	50.6%
12, 13, 15, 110	6	126	126	64	50.8%
12, 130	7	67	64	20	31.3%
13	4	96	85	44	51.8%
15	7	152	100	51	51.0%
16	1	200	109	68	62.4%
16	4	301	117	56	47.9%
16	6	100	85	49	57.6%
16	7	54	54	25	46.3%
19	1	151	114	55	48.2%
19	2	154	114	55	48.2%
19	4	125	107	51	47.7%
19	5	124	107	49	45.8%
19	6	199	124	45	36.3%
21	6	351	121	63	52.1%
21	7	150	100	45	45.0%
22	1	51	51	31	60.8%
22	4	51	51	25	49.0%
22	6	50	50	27	54.0%
23	1	126	94	47	50.0%
23	4	123	94	46	48.9%
23	6	174	104	36	34.6%
23	7	50	50	13	26.0%
24	1	178	104	61	58.7%
24	4	125	94	52	55.3%
24	5	249	113	55	48.7%
25, 27	1	200	163	85	52.1%
25, 27	4	149	149	74	49.7%
25	6	299	117	59	50.4%
28	4	150	100	49	49.0%
28	6	298	117	61	52.1%
30	1	52	51	31	60.8%
* 30	4	49	50	29	58.0%
31	1	105	87	47	54.0%
31	4	110	89	49	55.1%
32	1	77	76	45	59.2%
32	4	75	75	44	58.7%
33	1	154	100	47	47.0%

TABLE VII (Continued)

ELK 2011 LICENSE DATA SUMMARY

	HUNT AREA	LICENSE TYPE	NUMBER SOLD	NUMBER SURVEYED	NUMBER USABLE SURVEYS (both hunters and nonhunters)	% USABLE RESPONSE
	33	4	102	100	49	49.0%
	34	1	799	132	64	48.5%
	34	6	327	130	68	52.3%
	35	1	153	100	51	51.0%
	35	4	75	75	41	54.7%
	35	6	50	50	28	56.0%
	35	9	50	50	27	54.0%
	36	4	177	109	50	45.9%
	36	9	55	55	29	52.7%
	37	6	400	123	58	47.2%
	37	9	107	87	43	49.4%
	38	1	401	123	59	48.0%
	38	4	459	128	60	46.9%
	38	9	253	113	58	51.3%
	39	1	93	83	40	48.2%
	39	2	76	76	37	48.7%
	39	4	50	50	28	56.0%
	39	9	74	74	38	51.4%
	40	1	178	104	50	48.1%
	40	4	300	117	44	37.6%
	40	6	150	100	47	47.0%
*	40	9	52	53	25	47.2%
	41, 42	1	376	182	92	50.5%
	41, 42	4	400	185	87	47.0%
	41, 42	6	75	75	40	53.3%
	41, 42	9	125	125	58	46.4%
	45	1	350	121	60	49.6%
	45	4	176	104	56	53.8%
	45	5	171	104	51	49.0%
	45	9	153	100	51	51.0%
	47	1	150	100	55	55.0%
	47	2	24	24	11	45.8%
	47	6	153	113	55	48.7%
	48	1	350	121	62	51.2%
	48	4	15	15	7	46.7%
	48	6	347	128	59	46.1%
	49	1	304	117	46	39.3%
	49	4	49	48	22	45.8%
	49	6	350	121	43	35.5%
	50	1	21	21	12	57.1%
	50	4	40	40	25	62.5%
	50	9	18	18	9	50.0%
	51	1	99	85	40	47.1%
*	51, 52, 53	4	99	100	50	50.0%
	51	9	16	16	10	62.5%
	52	1	41	41	21	51.2%
	52	9	31	31	18	58.1%
	54, 65	1	53	53	25	47.2%
	54, 65	4	50	50	21	42.0%
	54, 65	5	50	50	32	64.0%
	54, 65	6	251	169	71	42.0%
	54, 65	7	250	169	76	45.0%
	54, 65	9	25	25	13	52.0%
	55	4	27	27	19	70.4%
	55	9	17	17	6	35.3%
	56	4	96	95	51	53.7%
	56	5	36	36	20	55.6%
	56	6	100	85	41	48.2%
	56	9	10	10	2	20.0%
	58	1	38	38	20	52.6%
	58	4	148	100	25	25.0%
	58	6	199	109	39	35.8%
	59	1	11	11	7	63.6%
	59	4	75	75	37	49.3%
	59	6	249	113	39	34.5%
	59	9	25	25	13	52.0%
	60	9	8	8	5	62.5%
	61	1	178	104	56	53.8%

TABLE VII (Continued)

ELK 2011 LICENSE DATA SUMMARY

	HUNT AREA	LICENSE TYPE	NUMBER SOLD	NUMBER SURVEYED	NUMBER USABLE SURVEYS (both hunters and nonhunters)	% USABLE RESPONSE
	61	2	25	25	13	52.0%
	61	6	366	123	56	45.5%
	61	7	150	100	55	55.0%
	62	1	128	94	50	53.2%
	62	4	51	51	26	51.0%
	62	5	175	104	48	46.2%
	63, 64	1	204	163	81	49.7%
	63	4	174	104	54	51.9%
	63	6	210	113	34	30.1%
	64	2	103	87	48	55.2%
	64	6	100	85	38	44.7%
	64	7	300	117	55	47.0%
	66	6	50	50	22	44.0%
	67	4	198	109	55	50.5%
	67	5	257	128	40	31.3%
	67, 68, 69	9	123	123	75	61.0%
	68	4	35	35	20	57.1%
	68	6	100	85	42	49.4%
	69	6	55	55	25	45.5%
	75	1	25	25	17	68.0%
	75	4	250	113	58	51.3%
	75	6	397	123	65	52.8%
	78	1	49	49	28	57.1%
	78	4	25	25	11	44.0%
	78	6	172	104	38	36.5%
	79	1	56	56	32	57.1%
*	79	4	24	25	20	80.0%
	80	4	4	4	2	50.0%
	82	4	8	8	4	50.0%
	84	1	23	23	11	47.8%
	84	6	597	130	64	49.2%
	85	6	302	117	70	59.8%
	87	6	50	50	27	54.0%
	88	1	60	60	36	60.0%
	90	6	200	109	57	52.3%
	91	1	112	89	42	47.2%
	91	6	201	109	58	53.2%
	92	6	421	126	40	31.7%
	93	1	176	104	49	47.1%
	93	4	23	23	12	52.2%
	93	6	213	113	38	33.6%
	94	6	494	128	44	34.4%
	95	1	179	104	58	55.8%
	95	2	32	32	25	78.1%
	95	4	153	117	56	47.9%
	95	5	10	10	5	50.0%
*	95	6	50	51	25	49.0%
	96	1	199	109	56	51.4%
	96	4	14	14	8	57.1%
	96	6	149	100	26	26.0%
	97	1	275	117	55	47.0%
	97	6	48	48	24	50.0%
	98	1	352	121	45	37.2%
	98	4	50	50	26	52.0%
	98	6	100	85	44	51.8%
	99	1	177	104	58	55.8%
	99	4	223	111	55	49.5%
	100	1	224	111	73	65.8%
	100	4	199	109	58	53.2%
	100	6	101	87	41	47.1%
	100	7	102	87	43	49.4%
	102	6	497	128	60	46.9%
	102	7	25	25	11	44.0%
	103	6	100	85	30	35.3%
	104	6	499	128	37	28.9%
	106	1	52	52	17	32.7%
	106	4	75	75	25	33.3%
	106	7	175	104	31	29.8%

TABLE VII (Continued)

ELK 2011 LICENSE DATA SUMMARY

HUNT AREA	LICENSE TYPE	NUMBER SOLD	NUMBER SURVEYED	NUMBER USABLE SURVEYS (both hunters and nonhunters)	% USABLE RESPONSE
107	4	100	85	25	29.4%
108	1	79	77	39	50.6%
108	4	87	85	36	42.4%
108	6	101	87	43	49.4%
108	7	198	128	15	11.7%
110	4	75	75	41	54.7%
111	1	51	51	30	58.8%
111	4	50	50	25	50.0%
111	6	98	85	44	51.8%
113	4	75	75	42	56.0%
114	1	152	100	38	38.0%
114	4	24	22	10	45.5%
114	6	150	100	33	33.0%
116	1	153	100	34	34.0%
116	4	51	51	23	45.1%
116	6	100	85	23	27.1%
117	1	276	115	47	40.9%
117	4	275	115	22	19.1%
117	6	274	115	36	31.3%
118	1	38	38	18	47.4%
118	4	61	61	36	59.0%
118	6	35	35	17	48.6%
120	1	99	85	47	55.3%
120	4	99	85	45	52.9%
120	5	48	48	22	45.8%
121	1	101	87	46	52.9%
121	4	22	21	12	57.1%
121	5	41	40	21	52.5%
121	6	125	94	48	51.1%
122	1	49	49	25	51.0%
122	6	37	37	15	40.5%
123	1	51	51	34	66.7%
123	4	75	75	37	49.3%
124	1	27	27	14	51.9%
124	4	80	79	44	55.7%
125	1	127	94	42	44.7%
125	6	168	109	19	17.4%
129	6	100	85	45	52.9%
TOTAL		65448	38260	16602	43.4%

* Actual downloads exceed WG&F sales data.

WYOMING GAME AND FISH COMMISSION

CHAPTER 7

ELK HUNTING SEASONS

Section 1. Authority. This regulation is promulgated by authority of W.S. §23-1-302, §23-1-703 and §23-2-104.

Section 2. Hunting Seasons Established. There shall be open seasons during 2011 and January, 2012 for the hunting of elk as set forth in this Chapter and in accordance with Chapter 2, General Hunting Regulation.

Section 3. Regular Hunting Seasons.

(a) Hunt areas, season dates and limitations.

Hunt Area	Type	Date of Seasons Opens	Closes	Limitations
1	1	Oct. 15	Nov. 30	Limited quota; 150 licenses any elk
	4	Oct. 15	Nov. 30	Limited quota; 100 licenses antlerless elk
2	1	Oct. 21	Oct. 31	Limited quota; 60 licenses any elk
	4	Oct. 21	Oct. 31	Limited quota; 30 licenses antlerless elk
*3		Sept. 15	Jan. 31	General license; any elk valid in that portion of Area 3 south of U.S. Highway 26
	1	Sept. 15	Oct. 14	Limited quota; 75 licenses any elk
	4	Sept. 15	Oct. 14	Limited quota; 50 licenses antlerless elk
	6	Sept. 15	Oct. 14	Limited quota; 75 licenses cow or calf
		Nov. 1	Dec. 31	Unused Area 3 Type 1, Type 4 and Type 6 licenses valid for antlerless elk
*5	1	Oct. 1	Nov. 20	Limited quota; 400 licenses any elk
		Nov. 21	Jan. 31	Unused Area 5 Type 1 licenses valid for antlerless elk
	6	Aug. 15	Jan. 31	Limited quota; 400 licenses cow or calf
*6	1	Oct. 1	Oct. 19	Limited quota; 200 licenses any elk off national forest
		Oct. 20	Nov. 15	Unused Area 6 Type 1 licenses valid in the entire area
		Nov. 16	Jan. 31	Unused Area 6 Type 1 licenses valid for antlerless elk off national forest
	4	Aug. 15	Jan. 31	Limited quota; 100 licenses antlerless elk off national forest
	6	Oct. 1	Jan. 31	Limited quota; 300 licenses cow or calf off national forest

Hunt Area	Type	Date of Seasons Opens	Closes	Limitations
*7	1	Oct. 15	Nov. 20	Limited quota; 1,750 licenses any elk
		Nov. 21	Jan. 31	Unused Area 7 Type 1 licenses valid for antlerless elk
	4	Oct. 15	Jan. 31	Limited quota; 1,250 licenses antlerless elk
	6	Oct. 15	Jan. 31	Limited quota; 1,500 licenses cow or calf
	7	Aug. 25	Jan. 31	Limited quota; 150 licenses cow or calf valid in that portion of Area 7 south and east of the Fetterman Road (Albany County Road 61), south and west of the Garrett Road (Albany County Road 713) and south of the Tunnel Road (Albany County Road 727,Platte County Road 266); also valid in that portion of Area 7 in Platte County
	8	Aug. 15	Aug. 31	Limited quota; 100 licenses cow or calf valid off national forest in that portion of Area 7 in Converse County
		Oct. 15	Jan. 31	Unused Area 7 Type 8 licenses valid for cow or calf in the entire area
*8	1	Oct. 1	Oct. 31	Limited quota; 150 licenses any elk
		Nov. 1	Dec. 31	Unused Area 8 Type 1 licenses valid for any elk west of Sand Creek Road (Albany County Road 34) and antlerless elk east of Sand Creek Road (Albany County Road 34)
9		Oct. 15	Oct. 19	General license; any elk
		Oct. 20	Oct. 31	General license; antlered elk
	6	Aug. 15	Jan. 31	Limited quota; 50 licenses cow or calf valid on private land
10		Oct. 1	Oct. 31	General license; any elk
	4	Aug. 15	Sept. 30	Limited quota; 250 licenses antlerless elk valid on private land
	6	Aug. 15	Sept. 30	Limited quota; 500 licenses cow or calf valid on private land
		Oct 1	Jan. 31	Unused Area 10 Type 4 and Type 6 licenses valid for antlerless elk in the entire area
11	1	Oct. 1	Oct. 31	Limited quota; 150 licenses any elk
	4	Oct. 1	Oct. 31	Limited quota; 300 licenses antlerless elk
	6	Aug. 15	Jan. 31	Limited quota; 25 licenses cow or calf valid on private land
12		Oct. 15	Oct. 31	General license; any elk
	4	Oct. 8	Nov. 30	Limited quota; 100 licenses antlerless elk
12, *13, 15, *110	6	Aug. 15	Jan. 31	Limited quota; 125 licenses cow or calf valid on private land
12, 130	7	Dec. 1	Jan. 31	Limited quota; 100 licenses cow or calf valid on the Savage Meadows Hunter Management Area (HMA permission slip required)
*13		Oct. 15	Oct. 31	General license; any elk
	4	Oct. 8	Nov. 30	Limited quota; 100 licenses antlerless elk
15		Oct. 15	Oct. 24	General license; any elk
		Oct. 25	Nov. 30	General license; antlerless elk
	7	Oct. 15	Nov. 30	Limited quota; 150 licenses cow or calf

Hunt Area	Type	Date of Seasons Opens	Closes	Limitations
*16	1	Oct. 1	Oct. 31	Limited quota; 200 licenses any elk
		Nov. 1	Nov. 15	Unused Area 16 Type 1 licenses valid on the Beer Mug Mountain Hunter Management Area (HMA permission slip required)
		Jan. 1	Jan. 15	Unused Area 16 Type 1 license valid on the Beer Mug Hunter Management Area (HMA permission slip required)
	4	Oct. 1	Nov. 30	Limited quota; 300 licenses antlerless elk
	6	Oct. 1	Nov.30	Limited quota; 100 licenses cow or calf
	7	Aug. 15	Sept. 30	Limited quota; 50 licenses cow or calf valid on private land
		Oct. 1	Nov. 30	Unused Area 16 Type 7 licenses cow or calf valid in the entire area
		Dec. 1	Dec. 15	Unused Area 16 Type 1, Type 4, Type 6 and Type 7 licenses valid on the Beer Mug Hunter Management Area (HMA permission slip required)
		Jan. 1	Jan. 31	Unused Area 16 Type 4, Type 6 and Type 7 licenses valid for antlerless elk
*19	1	Oct. 1	Oct. 14	Limited quota; 150 licenses any elk
	2	Nov. 1	Nov. 20	Limited quota; 150 licenses any elk
	4	Oct. 1	Oct. 14	Limited quota; 125 licenses antlerless elk
	5	Nov. 1	Dec. 31	Limited quota; 125 licenses antlerless elk
	6	Oct. 1	Oct. 14	Limited quota; 200 licenses cow or calf
		Nov. 1	Dec. 31	Unused Area 19 Type 6 licenses cow or calf
		Nov. 21	Dec. 31	Unused Area 19 Type 1, Type 2 and Type 4 licenses antlerless elk
21		Oct. 15	Oct. 23	General license; antlered elk
		Nov. 1	Nov. 30	General license; antlerless elk
	6	Oct. 24	Nov. 30	Limited quota; 350 licenses cow or calf
		Dec. 1	Jan. 31	Unused Area 21 Type 6 licenses valid for cow or calf elk in that portion of Area 108 west of the Twentymile Road (Carbon County Road 605) and north of the Continental Divide
	7	Sept. 1	Dec. 15	Limited quota; 150 licenses cow or calf valid on private land
*22	1	Oct. 8	Oct. 21	Limited quota; 50 licenses any elk
	4	Oct. 8	Nov. 30	Limited quota; 50 licenses antlerless elk
	6	Oct. 8	Oct. 31	Limited quota; 50 licenses cow or calf valid in that portion of Area 22 in the Muddy Creek drainage
		Nov. 1	Nov. 30	Unused Area 22 Type 6 licenses cow or calf valid in the entire area
23	1	Oct. 1	Oct. 31	Limited quota; 125 licenses any elk
		Nov. 1	Nov. 30	Unused Area 23 Type 1 licenses valid for antlerless elk
	4	Oct. 1	Nov. 30	Limited quota; 125 licenses antlerless elk
	6	Oct. 1	Nov. 30	Limited quota; 175 licenses cow or calf
	7	Aug. 15	Dec. 31	Limited quota; 50 licenses cow or calf valid in that portion of Area 23 south and east of the Oregon Trail Road (Natrona County Road 319) and south of the Poison Spider Road (Natrona County Road 201); also valid in that portion of Area 16 in Natrona County
24	1	Oct. 1	Oct. 14	Limited quota; 175 licenses any elk
	4	Oct. 1	Oct. 14	Limited quota; 125 licenses antlerless elk
	5	Nov. 1	Nov. 20	Limited quota; 250 licenses antlerless elk

Hunt Area	Type	Date of Seasons Opens	Closes	Limitations
25, 27	1	Oct. 1	Oct. 31	Limited quota; 200 licenses any elk
	4	Oct. 1	Oct. 31	Limited quota; 150 licenses antlerless elk
		Nov. 1	Nov. 20	Unused Area 25, 27 Type 1 and Type 4 licenses valid for antlerless elk in Area 25
25	6	Oct. 1	Nov. 20	Limited quota; 300 licenses cow or calf
28		Oct. 1	Oct. 22	General license; any elk
	4	Oct. 23	Nov. 20	Limited quota; 150 licenses antlerless elk
	6	Oct. 23	Nov. 20	Limited quota; 300 licenses cow or calf
30	1	Oct. 1	Oct. 31	Limited quota; 50 licenses any elk
		Nov. 1	Nov. 13	Unused Area 30 Type 1 licenses valid for antlerless elk
	4	Oct. 6	Nov. 13	Limited quota; 50 licenses antlerless elk
31	1	Oct. 1	Oct. 31	Limited quota;100 licenses any elk
		Nov. 1	Nov. 13	Unused Area 31 Type 1 licenses valid for antlerless elk
	4	Oct. 6	Nov. 13	Limited quota; 100 licenses antlerless elk
32	1	Oct. 1	Oct. 31	Limited quota; 75 licenses any elk
		Nov. 1	Nov. 13	Unused Area 32 Type 1 licenses valid for antlerless elk
	4	Oct. 6	Nov. 13	Limited quota; 75 licenses antlerless elk
33	1	Oct. 9	Oct. 31	Limited quota; 150 licenses any elk
		Nov. 1	Nov. 30	Unused Area 33 Type 1 licenses valid for antlerless elk
	4	Oct. 9	Nov. 30	Limited quota; 150 licenses antlerless elk
34	1	Oct. 15	Nov. 15	Limited quota; 800 licenses any elk
		Nov. 16	Nov. 30	Unused Area 34 Type 1 licenses valid for antlerless elk
	6	Oct. 15	Nov. 30	Limited quota; 600 licenses cow or calf valid in that portion of Area 34 off national forest
*35	1	Oct. 15	Nov. 5	Limited quota; 150 licenses antlered elk
	4	Oct. 15	Nov. 30	Limited quota; 75 licenses antlerless elk
	6	Oct. 15	Nov. 30	Limited quota; 50 licenses cow or calf valid in that portion of Area 35 off national forest
	9	Sept. 1	Sept. 30	Limited quota; 50 licenses any elk, archery only
36		Oct. 15	Nov. 5	General license; antlered elk
	4	Oct. 15	Nov. 30	Limited quota; 200 licenses antlerless elk
	9	Sept. 1	Sept. 30	Limited quota; 50 licenses any elk, archery only
37		Oct. 15	Nov. 5	General license; any elk
	6	Sept. 1	Sept. 14	Limited quota; 400 licenses cow or calf valid in that portion of Area 37 north of Wolf Creek Trail (USFS Trail 001) on national forest
		Oct. 1	Nov. 30	Unused Area 37 Type 6 licenses valid in the entire area
		Dec. 1	Dec. 18	Unused Area 37 Type 6 licenses valid in that portion of Area 37 south or east of Little Goose Creek
	9	Sept. 1	Sept. 30	Limited quota; 100 licenses any elk valid in that portion of Area 37 south of Wolf Creek Trail (USFS Trail 001) or off national forest, archery only

Hunt Area	Type	Date of Seasons Opens	Closes	Limitations
38	1	Oct. 15	Nov. 5	Limited quota; 400 licenses any elk
		Nov. 6	Nov. 15	Unused Area 38 Type 1 licenses valid for antlerless elk
	4	Oct. 10	Nov. 15	Limited quota; 500 licenses antlerless elk valid in that portion of Area 38 north of Columbus Creek, the Fools Creek Road (USFS Road 168), the Burgess Road (USFS Road 15) to Burgess Junction and U.S. Highway 14A
	9	Sept. 1	Sept. 30	Limited quota; 250 licenses any elk, archery only
39	1	Oct. 15	Nov. 4	Limited quota; 90 licenses any elk
		Nov. 5	Nov. 15	Unused Area 39 Type 1 licenses valid for antlerless elk
	2	Oct. 15	Nov. 4	Limited quota; 75 licenses antlered elk
	4	Oct. 15	Nov. 15	Limited quota; 50 licenses antlerless elk
	9	Sept. 1	Sept. 30	Limited quota; 70 licenses any elk, archery only
40	1	Oct. 15	Nov. 4	Limited quota; 175 licenses any elk
	4	Oct. 15	Nov. 30	Limited quota; 300 licenses antlerless elk
	6	Sept. 1	Oct. 14	Limited quota; 150 licenses cow or calf valid in that portion of Area 40 off national forest and south of Bear Creek
		Oct. 15	Dec. 11	Unused Area 40 Type 6 licenses valid in the entire area
	9	Sept. 1	Sept. 30	Limited quota; 50 licenses any elk, archery only
41, 42	1	Oct. 15	Nov. 4	Limited quota; 375 licenses any elk
	4	Oct. 15	Nov. 4	Limited quota; 400 licenses antlerless elk
		Nov. 19	Dec. 11	Unused Area 41, 42 Type 4 licenses valid in Area 41
	6	Oct. 10	Nov. 4	Limited quota; 75 licenses cow or calf
		Nov. 19	Dec 11	Unused Area 41, 42 Type 6 licenses valid in area 41
	9	Sept. 1	Sept. 30	Limited quota; 125 licenses any elk, archery only
45	1	Oct. 15	Nov. 4	Limited quota; 350 licenses any elk
	4	Oct. 15	Nov. 15	Limited quota; 175 licenses antlerless elk
		Nov. 16	Nov. 30	Unused Area 45 Type 4 licenses valid off national forest
	5	Oct. 1	Oct. 9	Limited quota; 175 licenses antlerless elk valid in that portion of Area 45 off national forest
		Oct. 10	Nov. 15	Unused Area 45 Type 5 licenses valid in the entire area
	9	Sept. 1	Sept. 30	Limited quota; 150 licenses any elk, archery only
47	1	Oct. 9	Oct. 31	Limited quota; 150 licenses any elk
	2	Oct. 9	Oct. 31	Limited quota; 25 licenses any elk valid in that portion of Area 47 in Fremont County
		Nov. 1	Nov. 15	Unused Area 47 Type 1 and Type 2 licenses valid for antlerless elk
	6	Oct. 9	Nov. 15	Limited quota; 250 licenses cow or calf
48	1	Oct. 9	Oct. 31	Limited quota; 350 licenses any elk
	4	Oct. 9	Oct. 31	Limited quota; 50 licenses antlerless elk
	6	Oct. 9	Oct. 31	Limited quota; 500 licenses cow or calf
		Nov. 5	Nov. 30	Unused Area 48 Type 1, Type 4 and Type 6 licenses valid for antlerless elk
49	1	Oct. 9	Oct. 31	Limited quota; 300 licenses any elk
		Nov. 1	Dec. 20	Unused Area 49 Type 1 licenses valid for antlerless elk
	4	Oct. 9	Dec. 20	Limited quota; 50 licenses antlerless elk
	6	Sept. 1	Dec. 20	Limited quota; 350 licenses cow or calf

Hunt Area	Type	Date of Seasons Opens	Closes	Limitations
50	1	Oct. 1	Oct. 31	Limited quota; 20 licenses any elk
	4	Nov. 16	Dec. 15	Limited quota; 40 licenses antlerless elk
	9	Sept. 1	Sept. 30	Limited quota; 20 licenses any elk, archery only
51	1	Oct. 1	Oct. 31	Limited quota; 100 licenses any elk
	9	Sept. 1	Sept. 30	Limited quota; 50 licenses any elk, archery only
51, 52, 53	4	Nov. 16	Nov. 21	Limited quota; 100 licenses antlerless elk
		Nov. 22	Dec. 15	Unused Area 51, 52, 53 Type 4 licenses valid only in Area 52 and Area 53
52, 53	1	Oct. 1	Oct. 31	Limited quota; 40 licenses any elk
	9	Sept. 1	Sept. 30	Limited quota; 30 licenses any elk, archery only
54, 65	1	Oct. 1	Nov. 30	Limited quota; 50 licenses any elk
	4	Sept. 1	Sept. 30	Limited quota; 50 licenses antlerless elk
	5	Oct. 1	Oct. 31	Limited quota; 50 licenses antlerless elk
	6	Nov. 1	Nov. 30	Limited quota; 250 licenses cow or calf
	7	Dec. 1	Dec. 31	Limited quota; 250 licenses cow or calf
	9	Aug. 15	Sept. 30	Limited quota; 25 licenses any elk, archery only
55		Oct. 1	Oct. 21	General license; antlered elk
	4	Nov. 16	Dec. 20	Limited quota; 25 licenses antlerless elk
	9	Sept. 1	Sept. 30	Limited quota; 20 licenses any elk, archery only
56		Oct. 1	Oct. 21	General license; antlered elk
	4	Nov. 1	Nov. 15	Limited quota; 150 licenses antlerless elk valid in that portion of Area 56 in the South Fork of the Shoshone River drainage
		Nov. 16	Dec. 20	Unused Area 56 Type 4 licenses valid in the entire area
	5	Nov. 1	Dec. 31	Limited quota; 50 licenses antlerless elk valid in that portion of Area 56 off national forest
	6	Nov. 16	Dec. 20	Limited quota; 100 licenses cow or calf
	9	Sept. 1	Sept. 30	Limited quota; 30 licenses any elk, archery only
58	1	Oct. 1	Nov. 30	Limited quota; 35 licenses any elk
	4	Oct. 1	Dec. 20	Limited quota; 150 licenses antlerless elk
	6	Oct. 1	Dec. 20	Limited quota; 200 licenses cow or calf
59		Oct. 1	Oct. 21	General license; antlered elk
	1	Nov. 1	Nov. 15	Limited quota; 10 licenses any elk valid in that portion of Area 59 on national forest
	4	Nov. 1	Dec. 20	Limited quota; 125 licenses antlerless elk
	6	Nov. 1	Dec. 20	Limited quota; 250 licenses cow or calf
	9	Sept. 1	Sept. 30	Limited quota; 25 licenses any elk, archery only
60		Sept. 10	Oct. 21	General license; any elk
	9	Sept. 1	Sept. 30	Limited quota; 20 licenses any elk, archery only

Hunt Area	Type	Date of Seasons Opens	Closes	Limitations
61	1	Oct. 1	Oct. 31	Limited quota; 175 licenses any elk valid in that portion of Area 61 within the Washakie Wilderness, also valid in that portion of Area 62 within the Washakie Wilderness south of Avalanche Creek
	2	Nov. 1	Nov. 15	Limited quota; 25 licenses any elk valid in that portion of Area 61 outside the Washakie Wilderness
	6	Nov. 1	Nov. 30	Limited quota; 400 licenses cow or calf valid in that portion of Area 61 within the Washakie Wilderness
		Dec. 1	Dec. 20	Unused Area 61 Type 6 licenses valid in the entire area
	7	Sept. 1	Dec. 20	Limited quota; 150 licenses cow or calf valid in that portion of Area 61 north of and including the Rawhide Creek drainage
62	1	Oct. 1	Oct. 21	Limited quota; 125 licenses any elk
	4	Oct. 1	Oct. 21	Limited quota; 50 licenses antlerless elk
	5	Oct. 22	Dec. 20	Limited quota; 175 licenses antlerless elk
		Dec. 1	Dec. 20	Unused Area 62 Type 1 and Type 4 licenses valid for antlerless elk
63, 64	1	Oct. 1	Oct. 21	Limited quota; 200 licenses any elk
63	4	Oct. 1	Dec. 20	Limited quota; 175 licenses antlerless elk
	6	Aug. 15	Oct. 31	Limited quota; 250 licenses cow or calf valid off national forest in that portion of Area 63 north of Gooseberry Creek
		Nov. 1	Dec. 20	Unused Area 63 Type 6 licenses valid for cow or calf off national forest
64	2	Nov. 1	Nov. 15	Limited quota; 100 licenses any elk
	6	Nov. 1	Dec. 20	Limited quota; 100 licenses cow or calf valid in that portion of Area 64 south of and including the Cottonwood Creek drainage
	7	Nov. 15	Dec. 20	Limited quota; 300 licenses cow or calf
66		Sept. 10	Dec. 20	General license; any elk
	6	Sept. 10	Dec. 20	Limited quota; 100 licenses cow or calf
67, 68		Oct. 1	Oct. 31	General license; antlered elk
67	4	Nov. 1	Nov. 30	Limited quota; 200 licenses antlerless elk
	5	Nov. 15	Dec. 15	Limited quota; 500 licenses antlerless elk
67, 68, 69	9	Sept. 1	Sept. 30	Limited quota; 125 licenses any elk, archery only
68	4	Nov. 1	Nov.30	Limited quota; 100 licenses antlerless elk
	6	Nov. 1	Nov. 30	Limited quota; 100 licenses cow or calf
69		Oct. 1	Oct. 31	General license; any elk
		Nov. 1	Nov. 30	General license; antlerless elk
	6	Oct. 1	Nov. 30	Limited quota; 75 licenses cow or calf
70		Sept. 20	Oct. 31	General license; antlered elk, spikes excluded SEE SECTION 7
		Nov. 1	Nov. 6	General license; antlered elk, spikes excluded valid in that portion of Area 70 north and west of Pacific Creek and Mink Creek SEE SECTION 7
71		Sept. 20	Nov. 6	General license; antlered elk, spikes excluded SEE SECTION 7
72				CLOSED
73		Sept. 20	Oct. 31	General license; antlered elk

Hunt Area	Type	Date of Seasons Opens	Closes	Limitations
75	1	Oct. 8	Nov. 6	Limited quota; 25 licenses any elk, antlerless elk on hayfields and the Antelope Flats portion of Area 75 SEE SECTIONS 7 and 8
		Nov. 7	Dec. 4	Unused limited quota Type 1 licenses; any elk, antlerless elk on hay fields; the Antelope Flats portion of Area 75 shall be closed SEE SECTIONS 7 and 8
	4	Oct. 8	Nov. 6	Limited quota; 250 licenses antlerless elk. SEE SECTIONS 7 and 8
		Nov. 7	Dec. 4	Unused limited quota Type 4 licenses; antlerless elk; the Antelope Flats portion of Area 75 shall be closed SEE SECTIONS 7 and 8
	6	Oct. 8	Nov. 6	Limited quota; 400 licenses cow or calf SEE SECTIONS 7 and 8
		Nov. 7	Dec. 4	Unused limited quota Type 6 licenses; antlerless elk; the Antelope Flats portion of Area 75 shall be closed SEE SECTIONS 7 and 8
77		Oct. 8	Oct. 9	General license and unused limited quota licenses, excluding limited quota cow or calf licenses and limited quota archery only licenses, valid for any elk; 70 National Elk Refuge permits may be issued only for youths 12 through 17 years of age SEE SECTIONS 7 and 8
		Oct. 10	Oct. 14	General license and unused limited quota licenses, excluding limited quota cow or calf licenses and limited quota archery only licenses, any elk SEE SECTIONS 7 and 8
		Oct. 15	Dec. 11	General license and unused limited quota licenses; excluding limited quota archery only licenses, antlerless elk only SEE SECTIONS 7 and 8
78	1	Sept. 26	Dec. 31	Limited quota; 50 licenses any elk SEE SECTION 7
	4	Sept. 1	Sept. 9	Limited quota; 25 licenses antlerless elk valid on private land; access to private land is limited SEE SECTION 7
		Sept. 10	Jan. 31	Unused area 78 Type 4 licenses valid in all of Area 78 SEE SECTION 7
	6	Sept. 1	Sept. 9	Limited quota; 175 licenses cow or calf, valid on private land; access to private land is limited SEE SECTION 7
		Sept. 10	Jan. 31	Unused area 78 Type 6 licenses valid in all of Area 78 SEE SECTION 7
79	1	Oct. 8	Nov. 6	Limited quota; 50 licenses any elk SEE SECTIONS 7 and 8
	4	Oct. 8	Nov. 6	Limited quota; 25 licenses antlerless elk; also valid in Area 75 SEE SECTIONS 7 and 8
		Nov. 7	Dec. 4	Unused Area 79 Type 4 licenses valid in Area 75. The Antelope Flats portion of Area 75 shall be closed SEE SECTIONS 7 and 8
80		Sept. 26	Oct. 31	General license; any elk SEE SECTION 7
		Nov. 1	Nov. 6	General license; antlerless elk SEE SECTION 7
	4	Sept. 10	Nov. 6	Limited quota; 25 licenses antlerless elk SEE SECTION 7
		Nov. 7	Nov. 30	General license and Unused Area 80 Type 4 licenses valid for antlerless elk in that portion of Area 80 south of Twin Creek SEE SECTION 7
81		Sept. 26	Oct. 25	General license; antlered elk, spikes excluded SEE SECTION 7
82		Sept. 26	Oct. 25	General license; antlered elk, spikes excluded SEE SECTION 7
	4	Sept. 10	Oct. 25	Limited quota; 25 licenses antlerless elk SEE SECTION 7
83		Oct. 1	Oct. 25	General license; antlered elk, spikes excluded SEE SECTION 7

Hunt Area	Type	Date of Seasons Opens	Closes	Limitations
84		Sept. 26	Oct. 31	General license; any elk SEE SECTION 7
	1	Nov. 1	Jan. 31	Limited quota; 20 licenses any elk valid in that portion of Area 84 on private land west of U.S. Highway 191 and north and east of the Snake River starting at the South Park Bridge; access to private land is limited SEE SECTION 7
	6	Sept. 10	Nov. 30	Limited quota; 600 licenses cow or calf; that portion of Area 84 east and south of Granite Creek to the Hoback River shall be closed after October 31 SEE SECTION 7
		Dec. 1	Jan. 31	Unused Area 84 Type 6 and Area 85 Type 6 licenses valid for cow or calf in that portion of Area 84 on private land west of U.S. Highway 191 and north and east of the Snake River starting at the South Park Bridge; access to private land is limited SEE SECTION 7
85		Sept. 26	Oct. 31	General license; any elk SEE SECTION 7
	6	Sept. 10	Nov. 15	Limited quota; 300 licenses cow or calf SEE SECTION 7
		Nov. 16	Jan. 31	Unused Area 84 Type 6 and Area 85 Type 6 licenses valid for cow or calf on private land in that portion of Area 85 north of Butler Creek; access to private land is limited SEE SECTION 7
86		Sept. 26	Oct. 31	General license; any elk SEE SECTION 7
		Nov. 1	Nov. 15	General license; antlerless elk SEE SECTION 7
87		Oct. 15	Oct. 31	General license; any elk SEE SECTION 7
		Nov. 1	Nov. 15	General license; antlerless elk valid in that portion of Area 87 south of U.S. Hwy 191 SEE SECTION 7
	6	Nov. 19	Jan. 31	Limited quota; 50 licenses cow or calf valid in that portion of Area 87 south and east of Dell Creek, north and east of U.S. Highway 191, and west of the North Fork of Fisherman Creek SEE SECTION 7
88	1	Oct. 1	Oct. 31	Limited quota; 60 licenses any elk SEE SECTION 7
89		Oct. 15	Oct. 17	General license; any elk SEE SECTION 7
		Oct. 18	Oct. 24	General license; antlered elk SEE SECTION 7
90		Oct. 15	Oct. 31	General license; any elk SEE SECTION 7
		Nov. 1	Nov. 13	General license; antlerless elk SEE SECTION 7
	6	Oct. 15	Nov. 20	Limited quota; 200 licenses cow or calf SEE SECTION 7
91		Oct. 15	Oct. 31	General license; any elk SEE SECTION 7
	1	Oct. 1	Oct. 31	Limited quota; 100 licenses any elk SEE SECTION 7
		Nov. 1	Dec. 31	Unused Area 91 Type 1 licenses valid for antlerless elk SEE SECTION 7
	6	Oct. 1	Dec. 31	Limited quota; 200 licenses cow or calf SEE SECTION 7
		Jan. 1	Jan. 31	Unused Area 91 Type 6 licenses cow or calf. In that portion of Area 91 south of Cedar Creek and east of Muddy String Road (Lincoln County Road 117), north of Lost Creek Road (Lincoln County Road 120), and north of Lost Creek, off national forest, archery only SEE SECTION 7

Hunt Area	Type	Date of Seasons Opens	Closes	Limitations
92		Oct. 1	Oct. 14	General license; antlerless elk SEE SECTION 7
		Oct. 15	Oct. 31	General license; any elk SEE SECTION 7
		Nov. 1	Nov. 15	General license; antlerless elk SEE SECTION 7
	6	Oct. 1	Nov. 20	Limited quota; 450 licenses cow or calf SEE SECTION 7
		Nov. 21	Jan. 31	Unused Area 92 Type 6 licenses valid off national forest in that portion of Area 92 east of Sublette County Roads 115, 116 and 117 and south of the North Beaver Road SEE SECTION 7
93	1	Oct. 1	Oct. 31	Limited quota; 175 licenses any elk SEE SECTION 7
		Nov. 1	Nov. 20	Unused Area 93 Type 1 licenses valid for antlerless elk SEE SECTION 7
	4	Oct. 1	Nov. 20	Limited quota; 50 licenses antlerless elk SEE SECTION 7
	6	Oct. 1	Nov. 20	Limited quota; 250 licenses cow or calf SEE SECTION 7
94		Oct. 1	Oct. 14	General license; antlerless elk SEE SECTION 7
		Oct. 15	Oct. 31	General license; any elk SEE SECTION 7
		Nov. 1	Nov. 15	General license; antlerless elk SEE SECTION 7
	6	Oct. 1	Nov. 20	Limited quota; 500 licenses cow or calf SEE SECTION 7
		Nov. 21	Jan. 31	Unused Area 94 Type 6 licenses valid on those lands enrolled in the Big Piney Hunter Management Area (HMA permission slip required) SEE SECTION 7
95	1	Oct. 15	Nov. 5	Limited quota; 175 licenses any elk SEE SECTION 7
	2	Oct. 1	Nov. 5	Limited quota; 30 licenses any elk valid in that portion of Area 95 within the Green River Drainage upstream from the outlet of Lower Green River Lake, including that portion east and south of Mill Creek SEE SECTION 7
	4	Oct. 15	Nov. 5	Limited quota; 300 licenses antlerless elk SEE SECTION 7
	5	Oct. 1	Nov. 5	Limited quota; 25 licenses antlerless elk valid in that portion of Area 95 within the Green River Drainage upstream from the outlet of Lower Green River Lake, including that portion east and south of Mill Creek SEE SECTION 7
	6	Oct. 15	Nov. 5	Limited quota; 50 licenses cow or calf SEE SECTION 7
96		Oct. 15	Oct. 31	General license; any elk SEE SECTION 7
	1	Oct. 1	Oct. 31	Limited quota; 200 licenses any elk SEE SECTION 7
		Nov. 1	Nov. 20	Unused Area 96 Type 1 licenses valid for antlerless elk SEE SECTION 7
	4	Oct. 1	Nov. 20	Limited quota; 50 licenses antlerless elk SEE SECTION 7
	6	Oct. 1	Nov. 20	Limited quota; 150 licenses cow or calf SEE SECTION 7
97		Oct. 1	Oct. 31	General license; any elk SEE SECTION 7
	1	Sept. 20	Oct. 31	Limited quota; 300 licenses any elk SEE SECTION 7
		Nov. 1	Nov. 15	Unused Area 97 Type 1 licenses valid for antlerless elk SEE SECTION 7
	6	Sept. 20	Nov. 15	Limited quota; 50 licenses cow or calf SEE SECTION 7

Hunt Area	Type	Date of Seasons Opens	Closes	Limitations
98		Oct. 1	Oct. 31	General license; any elk SEE SECTION 7
	1	Sept. 20	Oct. 31	Limited quota; 350 licenses any elk SEE SECTION 7
		Nov. 1	Nov. 15	Unused Area 98 Type 1 licenses valid for antlerless elk SEE SECTION 7
	4	Sept. 20	Nov. 15	Limited quota; 50 licenses antlerless elk SEE SECTION 7
	6	Sept. 20	Nov. 15	Limited quota; 100 license cow or calf SEE SECTION 7
		Nov. 16	Jan. 31	Unused Area 98 Type 1, Type 4, and Type 6 licenses valid for antlerless elk in that portion of Area 98 between Scab Creek and the East Fork River drainage, excluding Irish Canyon Creek and Muddy Creek drainages SEE SECTION 7
99	1	Oct. 1	Oct. 31	Limited quota; 175 licenses any elk
	4	Oct. 1	Nov. 20	Limited quota; 225 licenses antlerless elk
100	1	Oct. 15	Oct. 31	Limited quota; 225 licenses antlered elk
	4	Oct. 15	Oct. 31	Limited quota; 200 licenses antlerless elk
	6	Oct. 1	Nov. 20	Limited quota; 100 licenses cow or calf valid in that portion of Area 100 east of the Red Creek Road (BLM Road 3219) and north of the Rocky Crossing Road (BLM Road 3214) and the Osborne Road (BLM Road 3212)
	7	Oct. 1	Oct. 31	Limited quota; 100 licenses cow or calf valid in that portion of Area 100 east of U.S. Highway 191, south of Sweetwater County Road 17 and Sweetwater County Road 15, and west of Sweetwater County Road 19
102		Oct. 15	Oct. 24	General license; any elk
		Oct. 25	Nov. 13	General license; antlerless elk
	6	Oct. 1	Nov. 20	Limited quota; 500 licenses cow or calf
		Dec. 3	Dec. 11	Unused Area 102 Type 6 licenses
	7	Dec. 12	Jan. 31	Limited quota; 25 licenses cow or calf
103		Oct. 15	Oct. 24	General license; any elk
		Oct. 25	Nov. 13	General license; antlerless elk
	6	Oct. 1	Nov. 20	Limited quota; 100 licenses cow or calf
		Dec. 15	Jan. 31	Unused Area 103 Type 6 licenses
104		Oct. 15	Oct. 24	General license; any elk
		Oct. 25	Nov. 13	General license; antlerless elk
	6	Oct. 1	Nov. 20	Limited quota; 500 licenses cow or calf
		Dec. 3	Dec. 11	Unused Area 104 Type 6 licenses
		Dec. 12	Jan. 31	Unused Area 104 Type 6 licenses valid in that portion of Area 104 west of US Highway 30 and east of Lincoln County Road 207
105		Oct. 15	Oct. 31	General license; any elk

Hunt Area	Type	Date of Seasons Opens	Closes	Limitations
106		Oct. 15	Oct. 31	General license; any elk
	1	Nov. 15	Dec. 31	Limited quota; 50 licenses any elk valid in that portion of Area 106 west of Muddy Creek or north of Wyoming Highway 410 and Uinta County Road 204; also valid in Area 105 west of the Bear River
		Jan. 1	Jan. 31	Unused Area 106 Type 1 license valid for any elk in that portion of Area 105 west of the Bear River
	4	Nov. 15	Dec. 31	Limited quota; 75 licenses antlerless elk
		Jan. 1	Jan. 31	Unused Area 106 Type 4 licenses valid in that portion of Area 106 west of Muddy Creek or north of Wyoming Highway 410 and Uinta County Road 204
	7	Aug. 20	Jan. 31	Limited quota; 175 licenses cow or calf valid in that portion of Area 106 west of Muddy Creek or north of Wyoming Highway 410 and Uinta County Road 204
107		Oct. 15	Oct. 31	General license; any elk
	4	Nov. 15	Dec. 31	Limited quota; 100 licenses antlerless elk
		Jan. 1	Jan. 31	Unused Area 107 Type 4 licenses valid in that portion of Area 107 east of Wyoming Highway 414 or south of the Henry's Fork River
108	1	Oct. 11	Oct. 31	Limited quota; 75 licenses any elk
	4	Oct. 11	Nov. 30	Limited quota; 100 licenses antlerless elk
	6	Oct. 11	Nov. 30	Limited quota; 100 licenses cow or calf
	7	Dec. 1	Jan. 31	Limited quota; 500 licenses cow or calf valid in that portion of Area 108 west of the Twentymile Road (Carbon County Road 605) and north of the Continental Divide
		Dec. 1	Jan. 31	Unused Area 108 Type 1, Type 4 and Type 6 licenses valid for antlerless elk in that portion of Area 108 west of the Twentymile Road (Carbon County Road 605) and north of the Continental Divide
*110		Oct. 15	Oct. 31	General license; any elk
	4	Oct. 8	Nov. 30	Limited quota; 75 licenses antlerless elk
111	1	Oct. 10	Oct. 31	Limited quota; 50 licenses any elk
	4	Oct. 10	Nov. 30	Limited quota; 50 licenses antlerless elk
	6	Oct. 10	Nov. 30	Limited quota; 100 licenses cow or calf valid in that portion of Area 111 off the Wyoming Game and Fish Commission's Morgan Creek Wildlife Habitat Management Area
113	4	Nov. 5	Nov. 30	Limited quota; 75 licenses antlerless elk
114	1	Oct. 1	Jan. 31	Limited quota; 150 licenses any elk
	4	Oct. 1	Oct. 31	Limited quota; 75 licenses antlerless elk; also valid in Area 125 north of Interstate Highway 80
	6	Aug. 15	Sept. 30	Limited quota; 150 licenses cow or calf
		Oct. 1	Oct. 31	Unused Area 114 Type 6 licenses cow or calf; also valid in Area 125 north of Interstate Highway 80
		Nov. 1	Jan. 31	Unused Area 114 Type 4 and Type 6 licenses valid for antlerless elk in all of Area 114

Hunt Area	Type	Date of Seasons Opens	Closes	Limitations
116	1	Oct. 15	Nov. 30	Limited quota; 150 licenses any elk also valid in that portion of Area 129 in Crook County
		Dec. 1	Jan. 31	Unused Area 116 Type 1 licenses valid for antlerless elk, also valid in that portion of Area 129 in Crook County
	4	Oct. 15	Jan. 31	Limited quota; 50 licenses antlerless elk also valid in that portion of Area 129 in Crook County
	6	Oct. 15	Jan. 31	Limited quota; 100 licenses cow or calf also valid in that portion of Area 129 in Crook County
*117	1	Oct. 15	Nov. 30	Limited quota; 275 licenses any elk
		Dec. 1	Jan. 31	Unused Area 117 Type 1 licenses valid for antlerless elk
	4	Oct. 15	Jan. 31	Limited quota; 275 licenses antlerless elk
	6	Oct. 15	Jan. 31	Limited quota; 275 licenses cow or calf
118	1	Oct. 15	Oct. 31	Limited quota; 35 licenses any elk
	4	Oct. 15	Oct. 31	Limited quota; 60 licenses antlerless elk
	6	Oct. 1	Nov. 30	Limited quota; 35 licenses cow or calf valid in that portion of Area 118 south and east of Separation Creek
120	1	Oct. 9	Oct. 31	Limited quota; 100 licenses any elk
		Nov. 1	Nov. 30	Unused Area 120 Type 1 licenses valid for antlerless elk
	4	Oct. 9	Nov. 30	Limited quota; 100 licenses antlerless elk
	5	Nov. 1	Nov. 30	Limited quota; 50 licenses antlerless elk
121	1	Nov. 1	Nov. 30	Limited quota; 100 licenses any elk
	4	Oct. 1	Oct. 31	Limited quota; 25 licenses antlerless elk
	5	Nov. 1	Dec. 31	Limited quota; 125 licenses antlerless elk
	6	Nov. 1	Dec. 31	Limited quota; 125 licenses cow or calf
122	1	Oct. 20	Nov. 30	Limited quota; 50 licenses any elk
	6	Oct. 20	Nov. 30	Limited quota; 100 licenses cow or calf
123	1	Sept. 10	Sept. 30	Limited quota; 50 licenses any elk
	4	Oct. 21	Oct. 31	Limited quota; 75 licenses antlerless elk
124	1	Oct. 15	Nov. 30	Limited quota; 25 licenses any elk
	4	Oct. 15	Nov. 30	Limited quota; 80 licenses antlerless elk
*125	1	Oct. 1	Nov. 14	Limited quota; 125 licenses any elk
		Nov. 15	Jan. 31	Unused Area 125 Type 1 licenses valid for antlerless elk
	6	Oct. 1	Jan. 31	Limited quota; 200 licenses cow or calf
126		Oct. 1	Oct. 31	General license; any elk
		Nov. 1	Nov. 30	General license; antlerless elk
127		Oct. 1	Oct. 31	General license; any elk
		Nov. 1	Dec. 31	General license; antlerless elk
128		Oct. 1	Oct. 14	General license; any elk
129		Sept. 1	Oct. 31	General license; any elk
		Nov. 1	Nov. 30	General license; antlerless elk
	6	Sept. 1	Nov. 30	Limited quota; 100 licenses cow or calf
130		Oct. 1	Oct. 23	General license, any elk

*ASTERISK denotes a hunt area in which Chronic Wasting Disease (CWD) has been documented. Please see Important Information Section of the Elk Regulation Brochure regarding Chronic Wasting Disease.

Section 4. Special Archery Seasons. Hunt Areas listed in this section shall have special archery hunting seasons during the dates specified in this section. Archers shall possess a general elk

license or a limited quota elk license in addition to an archery license in order to hunt elk during any special archery season.

Archers with general elk licenses shall only hunt in those Hunt Areas specified in Section 3 as open to hunting with a general license and may take any elk.

Archers with limited quota elk licenses may only hunt in the Hunt Area or portion of the Hunt Area specified in Section 3 for which their license is valid and they shall only hunt the sex of elk allowed to be taken within the Hunt Area on the earliest opening date for which their license type is valid as specified in Section 3. Archers with limited quota Type 9 elk licenses are not required to obtain an archery license in addition to the Type 9 license.

Hunt Area	**Date of Seasons**	
	Opens	**Closes**
1, 5-16, 19, 21-25, 27, 28, 30-34, 47-49, 53-56, 58, 59, 61-65, 83, 87-96, 99, 100, 102-111, 113, 114, 116-118, 120-122, 124-128, 130	Sept. 1	Sept. 30
3	Sept. 1	Sept. 14
35-37, 41, 42, 45, 67-69	Sept. 15	Sept. 30
60, 66, 123	Sept. 1	Sept. 9
70, 71, 73, 97, 98	Sept. 1	Sept. 19
78, 80-82, 84-86	Sept. 1	Sept. 25

Section 5. Disabled Hunter Season Extension.

(a) Any person qualified for and in possession of a Disabled Hunter Permit issued by the Department in accordance with Wyoming Game and Fish Commission Regulation Chapter 35, Regulation For Disabled Hunter And Disabled Hunter Companion Permits, may hunt elk five (5) days prior to the earliest opening date in the Hunt Area(s) and for the sex of elk set forth by the limitations of their license as specified in Section 3 of this Chapter, excluding areas within Grand Teton National Park (Hunt Areas 75 and 79) and the National Elk Refuge (Hunt Area 77).

(b) Hunters participating in a disabled hunter season extension shall be in possession of a Disabled Hunter Permit which shall be immediately produced for inspection upon request of an officer authorized to enforce this regulation.

Section 6. Youth Elk Seasons. Youth hunters who possess a full price youth elk license may take any elk during an antlered elk season in the Hunt Area(s) where their license is valid as specified in Section 3 of this Chapter, excluding areas within Grand Teton National Park (Hunt Areas 75 and 79) and the National Elk Refuge (Hunt Area 77).

Section 7. Elk Feedground Special Management Permit. The Department's elk feedground program is a special management program that requires additional expenditures for the feeding of wildlife. An elk feedground special management permit shall be required of any person who hunts elk in the hunt areas identified in subsection (a) of this section. The elk feedground special management permit shall be in possession of any person while hunting elk in those hunt areas and shall be immediately produced upon request from an authorized Department representative. Any person who purchases an elk feedground special management permit for the purpose set forth in this section shall sign his name in ink across the face of the permit. Hunters who acquire an elk feedground management stamp through the ELS shall not be required to meet the signature provision of this section. The permit shall be available at Cheyenne Headquarters, Department Regional Offices, and at designated license selling agents.

(a) Elk Hunt Areas 70, 71, 74, 75, 77, 78, 79, 80, 81, 82, 83, 84, 85, 86, 87, 88, 89, 90, 91, 92, 93, 94, 95, 96, 97, and 98.

Section 8. Regulations Governing Elk Hunting in Grand Teton National Park (Hunt Areas 75 and 79) and the National Elk Refuge (Hunt Area 77).

(a) NO HUNTER MAY HARVEST MORE THAN ONE (1) ELK IN GRAND TETON NATIONAL PARK.

(b) Successful completion of a hunter safety course is required, regardless of a hunter's age, prior to hunting in Grand Teton National Park and a hunter safety certificate shall be in possession when hunting elk.

(c) A Park or National Elk Refuge Permit is required prior to hunting elk and shall be in possession while hunting elk in Grand Teton National Park or the National Elk Refuge.

(d) That portion of Hunt Area 75 beginning at the Lost Creek Road (U.S.F.S. Road 30340) at U.S. Highway 26-89-191; easterly along said road to the Grand Teton National Park boundary; southerly along said boundary to the intersection with the Shadow Mountain-Kelly Road (U.S.F.S. Road 30340) at Carpenter Draw; southwesterly along said road to the junction of the Mormon Row Road; northerly along said road to the Antelope Flats Road; westerly along said road to U.S. Highway 26-89-191; northeasterly along said highway to the Lost Creek Road (U.S.F.S. Road 30340), described as the Antelope Flats and the hayfields areas shall be open only to antlerless elk hunting.

(e) An area one-quarter (1/4) mile wide along either side of U.S. Highway 26-89-191 shall be closed to all elk hunting within Grand Teton National Park.

(f) An area within one-half (1/2) mile of any building shall be closed to elk hunting within Grand Teton National Park.

(g) A portion of Hunt Area 75 in the SW 1/4 of Section 22, T43N, R115W, S1/2, S1/2 of Sections 3 and 4, T42N, R115W shall be closed to elk hunting, as posted in the field.

(h) Legal firearms include rifles with a barrel bore diameter of at least .23 caliber that fire a cartridge that is two (2) inches or more in length. The use of handguns and archery equipment for hunting are prohibited in Grand Teton National Park.

Section 9. Hunt Area Descriptions.

(a) Area and Number.

Area 1. Black Hills. Beginning where the north boundary of the Black Hills National Forest crosses the Wyoming-South Dakota state line; southerly along said line to U.S.F.S. Road 807; northwesterly along said road to Moskee; northerly along the Moskee Road to its junction with U.S.F.S. Road 863; northerly along said road to the Black Hills National Forest boundary marker and one-quarter mile south of Ranch A; easterly along said boundary to the Wyoming-South Dakota state line.

Area 2. Fortification. Beginning where the Wild Horse Road (Sheridan County Road 38) crosses the Powder River at Arvada; easterly along said road to the Echeta Road (Sheridan County Road 293); southeasterly along said road to the Montgomery Road; westerly along said road to the Kingsbury Road; southerly along said road to Interstate Highway 90; westerly along said highway to the Powder River; northerly down said river to the Wild Horse Road (Sheridan County Road 38).

Area 3. Rawhide. Beginning at the intersection of U.S. Highway 20 and U.S. Highway 85 in the town of Lusk; easterly along U.S. Highway 20 to the Wyoming-Nebraska state line; southerly along said line to Wyoming State Highway 151; westerly along said highway to U.S. Highway 85; northerly along said highway to Wyoming State Highway 313; westerly along said highway to the town of Chugwater and

Interstate Highway 25; northerly along said highway to U.S. Highway 26; easterly along said highway to the North Platte River; northerly and westerly up said river to Interstate Highway 25; northerly along said Interstate to U.S. Highway 20; easterly along said highway to the intersection of U.S. Highway 20 and U.S. Highway 85 in the town of Lusk.

Area 5. Iron Mountain. Beginning at the city of Laramie and U.S. Highway 30-287; northerly along said highway to Wyoming Highway 34; northerly and easterly along said highway to Interstate Highway 25; southerly along said highway to Wyoming Highway 313; easterly along said highway to U.S. Highway 85; southwesterly along said highway to Interstate Highway 25; southerly along said highway to Wyoming Highway 211; northwesterly along said highway to the Fisher Canyon-Rogers Canyon Road (Laramie County Road 228-Albany County Road 17); westerly and southerly along said road to U.S. Highway 30-287.

Area 6. Pole Mountain. Beginning where Interstate Highway 25 crosses the Wyoming-Colorado state line; westerly along said line to U.S. Highway 287; northerly along said highway to the Rogers Canyon-Fisher Canyon Road (Albany County Road 17-Laramie County Road 228); northeasterly along said road to Wyoming Highway 211; southeasterly along said highway to Interstate Highway 25; southerly along said highway to the Wyoming-Colorado state line.

Area 7. Laramie Peak. Beginning at the confluence of Deer Creek and the North Platte River in the town of Glenrock; easterly and southerly down said river to the town of Guernsey and U.S. Highway 26; westerly along said highway to Interstate Highway 25; southerly along said highway to Wyoming Highway 34; southwesterly along said highway to U.S. Highway 30-287; northwesterly along said highway to Wyoming Highway 487 at the town of Medicine Bow; northerly along said highway to Carbon County Road 262-Albany County Road 620; northeasterly along said road to the Marshall Road (Albany County Road 610); northeasterly along said road to the Holiday Road (Albany County Road 619); northerly along said road to Albany County Road 62; southwesterly along said road to the Little Medicine Road (Carbon County Road 99); southwesterly along said road to the Shirley Ridge Road (Carbon County Road 2E); northwesterly along said road to Wyoming Highway 487; northwesterly along said highway to the divide between Spring Creek and Bates Creek; easterly along said divide to the Bates Creek Road (Natrona County Road 402); easterly along said road to the Squaw Springs Trail Road; northeasterly along said road to USFS Road 660; easterly along said road to Curry Creek; northwesterly down said creek to Deer Creek; northerly down said creek to the Stephens Road (Converse County Road 20); northerly along said road to the Deer Creek Road (Converse County Road 19); northerly along said road to Wyoming Highway 20-26 in the town of Glenrock; easterly along said highway to Deer Creek; northerly down said creek to the North Platte River.

Area 8. Boulder Ridge. Beginning at the city of Laramie and U.S. Highway 287; southerly along said highway to the Wyoming-Colorado state line; westerly along said line to Wyoming Highway 10; northerly along said highway to Wyoming Highway 230 at Woods Landing; northeasterly along said highway to U.S. Highway 287 at the city of Laramie.

Area 9. South Snowy Range. Beginning at the city of Laramie and Wyoming Highway 230; southwesterly along said highway to Woods Landing and Wyoming Highway 10; southerly along said highway to the Wyoming-Colorado state line; westerly along said line to Wyoming Highway 230; northeasterly along said highway to USFS Road 512; northwesterly along said road to USFS Road 543; northerly along said road to Douglas Creek at Keystone; northerly up said creek to the divide between the Laramie River and the North Platte River; northerly along said divide to Wyoming Highway 130; easterly along said highway to Wyoming Highway 230.

Area 10. Rock Creek. Beginning at the city of Laramie and Wyoming Highway 130; westerly along said highway to the divide between the Laramie River and the North Platte River; northerly along said divide to the divide between the Medicine Bow River and the Laramie River at Medicine Bow Peak; northeasterly along said divide to Sheep Lake Trail 389; northwesterly along said trail to Deep Creek;

northeasterly down said creek to Rock Creek; northeasterly down said creek to Interstate Highway 80 at Arlington; southeasterly along said highway to Wyoming Highway 130.

Area 11. Medicine Bow River. Beginning where Interstate Highway 80 crosses Rock Creek at Arlington; southwesterly up said creek to Deep Creek; southwesterly up said creek to Sheep Lake Trail 389; southeasterly along said trail to the divide between the Laramie River and the Medicine Bow River; southwesterly along said divide to Medicine Bow Peak and the divide between the Medicine Bow River and Brush Creek; northwesterly along said divide to U.S.F.S. Road 103; northwesterly along said road to the North Brush Creek Road (USFS Road 100); northerly along said road to the Sand Lake Road (U.S.F.S. Road 101); northwesterly along said road to the Cedar Pass Road (USFS Road 261); southwesterly along said road to USFS Road 115; northerly along said road to the Pass Creek Basin Road; northerly along said road to the Pass Creek Road (Carbon County Road 404); northerly along said road to Wyoming Highway 72; northwesterly along said highway to Interstate Highway 80 at the west Elk Mountain interchange; southeasterly along said highway to Rock Creek.

Area 12. Kennaday Peak. Beginning at the junction of the North Platte River and Interstate Highway 80 at Fort Steele Bridge; easterly along said highway to Wyoming Highway 130 at the Saratoga interchange; southerly along said highway to the Pass Creek Road (Carbon County Road 404); easterly along said road to the Pass Creek Basin Road; southerly along said road to USFS Road 115; southerly along said road to the Cedar Pass Road (USFS Road 261); northeasterly along said road to the Sand Lake Road (USFS Road 101); southeasterly along said road to the North Brush Creek Road (U.S.F.S. Road 100); southerly along said road to USFS Road 103; southeasterly along said road to the divide between Brush Creek and the Medicine Bow River; southeasterly along said divide to Medicine Bow Peak and the Laramie River-North Platte River divide; southerly along said divide to Wyoming Highway 130; westerly and northerly along said highway to the North Platte River at Saratoga; northwesterly down said river to Interstate Highway 80.

Area 13. Encampment River. Beginning where the Continental Divide crosses the Wyoming-Colorado state line; northerly along said divide to Wyoming Highway 70; easterly along said highway to Wyoming Highway 230; southeasterly along said highway to the Wyoming-Colorado state line; westerly along said line to the Continental Divide.

Area 15. Spring Creek. Beginning where Wyoming Highway 71 (Rawlins-Sandstone Road) crosses the Continental Divide; northerly along said highway to Sage Creek; easterly down said creek to the North Platte River; southerly up said river to Wyoming Highway 130; southerly along said highway to Wyoming Highway 230; southeasterly along said highway to Wyoming Highway 70; westerly along said highway to the Continental Divide; northerly along said divide to Wyoming Highway 71.

Area 16. Shirley Mountain. Beginning at the junction of Interstate Highway 80 and the North Platte River; northeasterly down said river to Wyoming Highway 220 at Government Bridge; northeasterly along said highway to the Bolton Creek Road (Natrona County Road 404); southeasterly along said road to the Bates Hole Stock Trail (Natrona County Road 403); southeasterly along said road to Wyoming Highway 487; southerly along said highway to the Shirley Ridge Road (Carbon County Road 2E); easterly and southerly along said road to the Little Medicine Road (Carbon County Road 99); northeasterly along said road to Albany County Road 62; northeasterly along said road to the Holiday Road (Albany County Road 619); southeasterly along said road to the Marshall Road (Albany County Road 610); southwesterly along said road to Albany County Road 620-Carbon County Road 262; southwesterly along said road to Wyoming Highway 487; southerly along said highway to U.S. Highway 30-287 at the town of Medicine Bow; southwesterly along said highway to Interstate Highway 80; westerly along said interstate to the North Platte River.

Area 19. Muddy Mountain. Beginning where Wyoming Highway 95 crosses the North Platte River; easterly down said river to Deer Creek; southerly up said creek to Wyoming Highway 20-26 in the town of Glenrock; westerly along said highway to the Deer Creek road (Converse County Road 19);

southerly along said road to the Stephens Road (Converse County Road 20); southerly along said road to Deer Creek; southerly up said creek to Curry Creek; southeasterly up said creek to USFS Road 660; westerly along said road to the Squaw Springs Trail Road; southwesterly along said road to the Bates Creek Road (Natrona County Road 402); southwesterly along said road to the divide between Spring Creek and the Bates Creek drainage; westerly along said divide to Wyoming Highway 487; northwesterly along said highway to the Bates Hole Stock Trail (Natrona County Road 403); northwesterly along said road to the Bolton Creek Road (Natrona County Road 404); northwesterly along said road to Wyoming Highway 220; southwesterly along said highway to the North Platte River at Government Bridge; easterly down said river to Wyoming Highway 95.

Area 21. Baggs. Beginning at the junction of Wyoming Highway 789 and the Wyoming-Colorado state line; northerly along said highway to Muddy Creek north of Dad; easterly up said creek to the Muddy Creek Road (BLM Road 3306); easterly along said road to Miller Hill Road (BLM Road 3328); southeasterly along said road to the McCarty Canyon Road (Carbon County Road 503); northeasterly along said road to the Sage Creek Road (Carbon County Road 401); southerly along said road to the Continental Divide at Middlewood Hill; southerly along said divide to the Wyoming-Colorado state line; westerly along said line to Wyoming Highway 789.

Area 22. Ferris. Beginning where Wyoming Highway 287 intersects Wyoming Highway 220 at Muddy Gap Junction; northeasterly along Wyoming Highway 220 to the Buzzard Road (Natrona County Road 410-Carbon County Road 497); southerly along said road to the South Ferris Road (Carbon County Road 100); westerly along said road to U.S. Highway 287; northerly along said highway to Muddy Gap Junction.

Area 23. Rattlesnake. Beginning where Wyoming Highway 220 intersects the Dry Creek Road (Natrona County Road 321); northwesterly along said road to the Gas Hills Road (Natrona County Road 212); northeasterly along said road to U.S. Highway 20-26 at the town of Waltman; easterly along said highway to the North Platte River at the city of Casper; southwesterly up said river to the Kortes Road (Natrona County Road 407); northerly along said road to Wyoming Highway 220; westerly along said highway to the Dry Creek Road (Natrona County Road 321).

Area 24. Green Mountain. Beginning at the junction of U.S. Highway 287 and Wyoming Highway 220; southerly along U.S. Highway 287 to Wyoming Highway 73; westerly along said highway to the Bairoil Road (Sweetwater County Road 22); westerly along said road to the Wamsutter-Crooks Gap Road (Fremont County Road 318 and Sweetwater County Road 23); northerly along said road to the Three Forks-Atlantic City Road (BLM Road 2317); westerly along said road to the Bison Basin Road (Fremont County Road 281 and BLM Road 3221); northerly along said road to U.S. Highway 287; easterly along said highway to Wyoming Highway 220.

Area 25. South Pass. Beginning where U.S. Highway 287 crosses the south boundary of the Wind River Reservation; easterly along said boundary to Wyoming Highway 135; southerly along said highway to U.S. Highway 287 at Sweetwater Station; easterly along said highway to the Bison Basin Road (Fremont County Road 281 and BLM Road 3221); southerly along said road to the Three Forks Road-Atlantic City Road (BLM Road 2317); westerly along said road to the Sweetwater River at Phelps-Dodge Bridge; southwesterly up said river to Wyoming Highway 28; northeasterly up said highway to U.S. Highway 287; northerly along said highway to the south boundary of the Wind River Reservation.

Area 27. Upper Sweetwater. Beginning where Wyoming Highway 28 crosses the Sweetwater River; northwesterly up said river to the divide between the Sweetwater River and the Popo Agie River drainages at Sweetwater Gap; southeasterly along said divide to Granite Peak and the head of Willow Creek; southeasterly down said creek to Wyoming Highway 28; southwesterly along said highway to the Sweetwater River.

Area 28. Cony Mountain. Beginning where U.S. Highway 287 crosses the south boundary of the Wind River Reservation; southeasterly along said highway to Wyoming Highway 28; southwesterly along said highway to Willow Creek; northwesterly up said creek to the divide between the Sweetwater River and Popo Agie River drainages at Granite Peak; northwesterly along said divide to the Continental Divide; northwesterly along said divide to the south boundary of the Wind River Reservation; easterly along said boundary to U.S. Highway 287.

Area 30. Aspen Mountain. Beginning where Interstate Highway 80 crosses the Green River; easterly along said highway to the town of Rock Springs and Wyoming Highway 430; southeasterly along said highway to the Mud Springs Road (Sweetwater County Road 32); southwesterly along said road to Aspen Mountain Road (Sweetwater County Road 27); southerly along said road to Clay Basin Pipeline Road (Sweetwater County Road 71); southwesterly along said road to the Ramsey Ranch Road (Sweetwater County Road 34); westerly along said road to U.S. Highway 191; westerly along said highway to the Ramsey Ranch Road (Sweetwater County Road 34); northerly along said road to Sage Creek Road (Sweetwater County Road 36); westerly along said road to Sage Creek; westerly down said creek to Flaming Gorge Reservoir; northerly along the east shore of said reservoir to the Green River; northeasterly then northwesterly up said river to Interstate Highway 80.

Area 31. Little Mountain. Beginning where the east shore of Flaming Gorge Reservoir crosses the Wyoming-Utah state line; northerly along the east shore of Flaming Gorge Reservoir to its confluence with Sage Creek; easterly up said creek to the Sage Creek Road (Sweetwater County Road 36); easterly along said road to the Ramsey Ranch Road (Sweetwater County Road 34); southerly along said road to U.S. Highway 191; southerly along said highway to the Wyoming-Utah state line; westerly along said line to the east shore of Flaming Gorge Reservoir.

Area 32. Pine Mountain. Beginning where Wyoming Highway 430 crosses the Wyoming-Colorado state line; westerly along said line to the Wyoming-Utah state line; westerly along said line to U.S. Highway 191; northerly along said highway to the Ramsey Ranch Road (Sweetwater County Road 34); easterly along said road to the Clay Basin Pipeline Road (Sweetwater County Road 71); northeasterly along said road to the Aspen Mountain Road (Sweetwater County Road 27); northerly along said road to the Mud Springs Road (Sweetwater County Road 32); northeasterly long said road to Wyoming Highway 430; southerly along said highway to the Wyoming-Colorado state line.

Area 33. Middle Fork. Beginning at the Kaycee interchange on Interstate Highway 25; southeasterly along said highway to the Midwest interchange and the Smoky Gap Road (Natrona County Road 115); westerly along said road to the Dead Horse Road (Natrona County Road 114); southwesterly along said road to the Wild Horse Trail Road (Natrona County Road 113); westerly along said road to the 33 Mile Road (Natrona County Road 110); northwesterly along said road to the Hazelton Road (Washakie County Road 81); northerly along said road to the Barnum Mountain Road; easterly along said road to the Barnum Road (Johnson County Road 78) at the town of Barnum; easterly along said road to Wyoming Highway 190; northeasterly along said road to Wyoming Highway 191; easterly along said highway to Interstate Highway 25.

Area 34. Upper Powder River. Beginning at the junction of Wyoming Highway 196 and the Crazy Woman Canyon Road (Johnson County Road 14); southerly along said highway to Wyoming Highway 191 at the town of Kaycee; westerly along said highway to Wyoming Highway 190; westerly along said highway to the town of Barnum and the Barnum Mountain Road; westerly along said road to the Hazelton Road (Washakie County Road 81-Johnson County Road 3); northerly along said road to the Gold Mine Road (USFS Road 452); northerly along said road to the Canyon Creek Road (USFS Road 25); northerly along said road to U.S. Highway 16; easterly along said highway to the Crazy Woman Canyon Road; easterly along said road to Wyoming Highway 196.

Area 35. Hunter Mesa. Beginning where U.S. Highway 87 business loop crosses French Creek; southerly along said highway to Wyoming Highway 196; southerly along said highway to the Crazy Woman

Canyon Road (Johnson County Road 14); westerly along said road to U.S. Highway 16; westerly along said highway to the divide along the Big Horn Mountain range at Powder River Pass; northwesterly along said divide to North Clear Creek; easterly down said creek to the North Fork Ditch; easterly down said ditch to French Creek; easterly down said creek to the U.S. Highway 87 business loop.

Area 36. Rock Creek. Beginning where Interstate Highway 90 crosses Piney Creek; southeasterly along said highway to Interstate Highway 25; southerly along said highway to French Creek east of the town of Buffalo; westerly up said creek to the North Fork Ditch; westerly up said ditch to the North Fork of Clear Creek; westerly up said creek to the divide along the Big Horn Mountain range; northerly along said divide to South Piney Creek; northeasterly down said creek to Piney Creek; easterly down said creek to Interstate Highway 90.

Area 37. Goose. Beginning at the junction of U.S. Highway 14 and Interstate Highway 90 east of the town of Ranchester; southerly along said highway to Piney Creek; westerly up said creek to South Piney Creek; southwesterly up said creek to the divide along the Big Horn Mountain range; northwesterly along said divide to the Woodchuck Pass Road (USFS Road 226); northerly along said road to the Goose (Red Grade) Road (USFS Road 26); northwesterly along said road to the Black Mountain Road (USFS Road 16); northeasterly along said road to U.S. Highway 14; easterly along said road to Interstate Highway 90.

Area 38. Tongue. Beginning where Interstate Highway 90 crosses the Wyoming-Montana state line; southeasterly along said highway to U.S. Highway 14; westerly along said highway to the Black Mountain Road (USFS Road 16); southerly along said road to the Goose (Red Grade) Road (USFS Road 26); southerly along said road to the Woodchuck Pass Road (U.S.F.S. Road 226); southerly along said road to Woodchuck Pass and the divide along the Big Horn Mountain range; northwesterly along said divide to U. S. Highway 14 at Granite Pass; northerly along said highway to the Hunt Mountain Road (USFS Road 10); northwesterly along said road to U. S. Highway 14A; westerly along said highway to the Devils Canyon Road (USFS Road 14); northerly along said road to the Sheep Mountain Road (USFS Road 11); northerly along said road to the Wyoming-Montana state line; easterly along said line to Interstate Highway 90.

Area 39. Deer Creek. Beginning where U.S. Highway 14A crosses the Big Horn River; northerly down said river to the Wyoming-Montana state line; easterly along said line to the Sheep Mountain Road (USFS Road 11); southerly along said road to the Devils Canyon Road (USFS Road 14); southerly along said road to U.S. Highway 14A; westerly along said highway to the Big Horn River.

Area 40. Horse Creek. Beginning on the Big Horn River in the town of Greybull; northerly down said river to U.S. Highway 14A; easterly along said highway to the Hunt Mountain Road (USFS Road 10); southeasterly along said road to U.S. Highway 14 at Granite Pass; southwesterly along said highway to the Big Horn River at the town of Greybull.

Area 41. North Medicine Lodge. Beginning where U.S. Highway 14 crosses the Bighorn River in the town of Greybull; easterly along said highway to Granite Pass and the divide along the Bighorn Mountain range; southeasterly along said divide to the divide between Shell Creek and Medicine Lodge Creek; westerly along said divide to USFS Road 341; westerly along said road to the Shell Ranger Station-Paint Rock Lakes Road (USFS Road 17); southeasterly along said road to the Alkali Road (USFS Road 338-BLM Road 1111); southwesterly along said road to Wyoming Highway 31; westerly along said highway to the Bighorn River at the town of Manderson; northerly down said river to U.S. Highway 14 in the town of Greybull.

Area 42. Medicine Lodge. Beginning at the junction of the Cold Springs Road and the Alkali Road near the town of Hyattville; northerly along the Alkali Road (becomes USFS Road 338) to the Paint Rock Lakes Road (USFS Road 17); northerly along said road to USFS Road 341; easterly along said road to the divide between Shell Creek and Medicine Lodge Creek; easterly along said divide to the divide between Medicine Lodge Creek and Paint Rock Creek; southwesterly along said divide to the Cold Springs

Road (USFS Road 344) at Upper Medicine Lodge Lake; southwesterly along said road to its junction with the Alkali Road.

Area 45. Paint Rock Creek. Beginning where U.S. Highway 16 crosses the Big Horn River in the town of Worland; northerly down said river to Wyoming Highway 31 at the town of Manderson; easterly along said highway to the Cold Springs Road (BLM/USFS Road 344); northeasterly along said road to the divide between Medicine Lodge Creek and Paint Rock Creek at Upper Medicine Lodge Lake; easterly along said divide to the divide along the Big Horn Mountain range; southeasterly along said divide to U.S. Highway 16 at Powder River Pass; westerly along said highway to the Canyon Creek Road (USFS Road 25); southerly along said road to the Bighorn National Forest boundary; westerly along said boundary to U.S. Highway 16; westerly along said highway to the Bighorn River in the town of Worland.

Area 47. Copper Mountain. Beginning where the Big Horn River intersects Wyoming Highway 172 (Black Mountain Road); easterly along said highway to the Kirby Creek Road (Hot Springs County Road 7); southerly along said road to the Bridger Creek Road (Fremont County Road 259); southerly along said road to the Badwater Road (Fremont County Road 117); southeasterly along said road to the Lysite-Moneta Road (Fremont County Road 176); southerly along said road to U.S. Highway 20-26; westerly along said highway to the town of Shoshoni; northerly along U.S. Highway 20 to the Wind River Reservation boundary; north and west along said boundary to the Big Horn River; northerly down said river to Wyoming Highway 172.

Area 48. Upper Nowood. Beginning at the town of Moneta and U.S. Highway 20-26; northerly along the Lysite-Moneta Road (Fremont County Road 176) to the Badwater Road (Fremont County Road 117) at the town of Lysite; westerly along said road to the Bridger Creek Road (Fremont County Road 259); northerly along the Bridger Creek Road to the Kirby Creek Road (Hot Springs County Road 7); northerly along said road to Wyoming Highway 172 (Black Mountain Road); easterly along said road to the Murphy Dome-Mud Creek Road (BLM Road 1409); northeasterly along said road to the Nowater Stock Drive Road (BLM Road 1404); easterly along said road to the Upper Nowood Road; northeasterly along said road to Deep Creek; southerly up said creek to Lost Creek; southerly up said creek to the Cherry Creek Hill Stock Drive Road; northeasterly along said road to the Hazelton Road (Big Horn Divide Road); southerly along said road to the divide between the Middle Fork of the Powder River and Buffalo Creek; westerly along said divide to the divide between Sawmill Creek and Little Lost Creek; westerly along said divide to Deep Creek; southerly up said creek to the divide with Badwater Creek; southerly down said creek to the Badwater Road (Natrona County Road 102); southerly along said road to the Lost Cabin-Arminto Road (Natrona County Road 103); southeasterly along said road to the Buffalo Creek Road (Natrona County Road 105); southerly along said road to the Arminto-Waltman Road (Natrona County Road 104); southerly along said road to U.S. Highway 20-26; westerly along said highway to the town of Moneta.

Area 49. Otter Creek. Beginning at the junction of U.S. Highway 16 and the Bighorn National Forest Boundary approximately nine (9) miles east of the town of Ten Sleep; easterly along said boundary to the Canyon Creek Road (USFS Road 25); southerly along said road to the Gold Mine Road (USFS Road 452); southerly along said road to the Hazelton Road (Big Horn Divide Road-Johnson County Road 3); southerly along said road to the Cherry Creek Hill Stock Drive Road; southwesterly down said road to Lost Creek; northwesterly down said creek to Deep Creek; northwesterly down said creek to the Upper Nowood Road; southwesterly along said road to the Nowater Stock Drive (BLM Road 1404); westerly along said road to the Murphy Dome-Mud Creek Road (BLM Road 1409); southerly along said road to Wyoming Highway 172 (Black Mountain Road); westerly along said highway to the Big Horn River; northerly along said river to U.S. Highway 16; easterly along said highway to the Bighorn National Forest boundary.

Area 50. Beartooth. All of the area north of the Clark's Fork River and west of Wyoming Highway 120.

Area 51. Crandall. All of the drainage of Soda Butte Creek outside of Yellowstone National Park; all of the south drainage of the Clark's Fork River down to and excluding the drainage of Russell Creek.

Area 52. Sunlight. All of the drainage of Sunlight Creek and Russell Creek.

Area 53. Dead Indian. All of the drainage of the Dead Indian Creek.

Area 54. Bald Ridge. All of the drainage of Pat O'Hara Creek, Paint Creek, Newmeyer Creek and Dead Indian Gulch west of Wyoming Highway 120.

Area 55. Grinnell. All of the north and west drainage of the North Fork of the Shoshone River down to but excluding the drainage of Sweetwater Creek; all of the south drainage of the North Fork of the Shoshone River down to but excluding the drainage of Elk Fork Creek.

Area 56. Wapiti Ridge. All of the drainage of the North Fork of the Shoshone River below and including the drainage of Sweetwater Creek and above the drainage of Jim Creek; all of the south drainage of the North Fork of the Shoshone River below and including the drainage of Elk Fork Creek; all of the north and west drainage of the South Fork of the Shoshone River below and including the drainage of Ishawooa Creek.

Area 58. Sage Creek. Beginning where Wyoming Highway 120 leaves the town of Cody; southerly along said highway to Meeteetse Rim; westerly along said rim to the divide between the Greybull River and the South Fork of the Shoshone River; westerly along said divide to the west fork of Belknap Creek; northwesterly down said creek to the South Fork of the Shoshone River; northeasterly down said river to the town of Cody.

Area 59. Boulder Basin. All of the south and east drainage of the South Fork of the Shoshone River, west of the west fork and mainstream of Belknap Creek; down to the South Fork of the Shoshone River; all of the north and west drainage of the South Fork of the Shoshone River, above the drainage of Ishawooa Creek.

Area 60. Thorofare. All of the drainage of the Yellowstone River upstream from Yellowstone Lake outside of Yellowstone National Park.

Area 61. North Greybull River. All of the north and west drainage of the Greybull River west of Wyoming Highway 120.

Area 62. South Greybull River. All of the south and east drainage of the Greybull River located west of the mouth of the Wood River; all of the north and west drainage of the Wood River.

Area 63. Wood River-Gooseberry Creek. All of the south and east drainage of the Wood River; all of the south and east drainage of the Greybull River located east of the mouth of the Wood River; all of the drainage of Gooseberry Creek located west of Wyoming Highway 120.

Area 64. Owl Creek. Beginning where the divide between Gooseberry Creek and Grass Creek crosses Wyoming Highway 120; southeasterly along said highway to the Big Horn River; southerly up said river to the Wind River Reservation boundary; westerly, then northerly, then westerly along said boundary to the divide between Owl Creek and the South Fork of the Wood River; northeasterly along said divide to the divide between Cottonwood Creek and Gooseberry Creek; northeasterly along said divide to the divide between Gooseberry Creek and Grass Creek; easterly along said divide to Wyoming Highway 120; in addition, all non-Indian fee title lands in that portion of Hot Springs County within the exterior boundaries of the Wind River Reservation.

Area 65. McCullough Peaks. All of the area west of the Big Horn River that lies north of U.S. Highway 14-16-20 and east of Wyoming Highway 120.

Area 66. Basin. All of the area west of the Big Horn River; south of U.S. Highway 14-16-20 and U.S. Highway 14, east of Wyoming Highway 120 and north of Broadway Street in the town of Thermopolis.

Area 67. Wiggins Fork. All of the drainage of the Wind River that lies north of U.S. Highway 287 and west of the Wind River Reservation and those areas of the Spence and Moriarity Wildlife Management Area east of the East Fork of the Wind River.

Area 68. Warm Springs. Beginning where U.S. Highway 287 crosses Jakey's Fork Creek; southwesterly up said creek to the Continental Divide; northwesterly along said divide to U.S. Highway 287 at Togwotee Pass; southeasterly along said highway to Jakey's Fork Creek.

Area 69. Whiskey Mountain. Beginning where U.S. Highway 287 crosses the west boundary of the Wind River Reservation; southerly along said boundary to the Continental Divide; northwesterly along said divide to Jakey's Fork Creek; northeasterly down said creek to U.S. Highway 287; southeasterly along said highway to the Wind River Reservation boundary.

Area 70. Buffalo Fork. Beginning where U.S. Highway 26-287 intersects the easternmost Grand Teton National Park boundary; northerly and westerly along said boundary to Pacific Creek; northeasterly up said creek to Gravel Creek; northerly up said creek to the Snake River Trail; northerly along said trail to the south boundary of Yellowstone National Park; easterly along said boundary to the Continental Divide; southerly and easterly along said divide to U.S. Highway 26-287 at Togwotee Pass; westerly along said highway to the east boundary of Grand Teton National Park.

Area 71. Pacific Creek. Beginning where Pacific Creek crosses the Grand Teton National Park boundary; northerly along said boundary to the Targhee National Forest boundary; northerly along said boundary to the southern boundary of Yellowstone National Park; easterly along said boundary to the Snake River Trail at Fox Park; southwesterly along said trail over Big Game Ridge to Gravel Creek; southerly down said creek to Pacific Creek; southerly down said creek to the Grand Teton National Park boundary.

Area 72. Berry Creek. All of the drainages of Berry Creek, Owl Creek and Webb Canyon Creek and that area north of Berry Creek to the Grand Teton National Park boundary.

Area 73. Targhee-Alta. Beginning where Wyoming Highway 22 crosses the Wyoming-Idaho state line; northerly along said line to the southern boundary of Yellowstone National Park; easterly along said boundary to the Caribou-Targhee National Forest boundary; southerly along said boundary to Teton Pass and Wyoming Highway 22; westerly along said highway to the Wyoming-Idaho state line.

Area 75. Snake River. Beginning at the junction of the Gros Ventre-Kelly Road and U.S. Highway 26-89-191; northerly along said highway to Ditch Creek; westerly along said creek to the Snake River proper; northerly along the easternmost bank of the main channel of the Snake River to the northernmost channel of Spread Creek; easterly along said creek to U.S. Highway 26-89-191; southwesterly along said highway to USFS Road 30310 at the Cunningham Cabin; southerly along said road to the Grand Teton National Park boundary; southerly along said boundary to the southernmost intersection with the Shadow Mountain-Kelly Road (USFS Road 30340); southwesterly along said road to the junction of the Teton Science School road; northeasterly along said road one and one-quarter (1¼) miles to a marked boundary; easterly one (1) mile to the Grand Teton National Park boundary; southerly along the Grand Teton National Park boundary to the Gros Ventre-Kelly Road; southwesterly along said road to U.S. Highway 26-89-191.

Area 77. National Elk Refuge. Beginning where U.S. Highway 26 crosses the Gros Ventre River; easterly up said river to the Bridger-Teton National Forest and National Elk Refuge boundary; southerly along said boundary to the town of Jackson and the National Elk Refuge boundary; westerly along said boundary to U.S. Highway 26; northerly along said highway to the Gros Ventre River.

Area 78. Wilson. Beginning where the Caribou-Targhee National Forest boundary crosses Wyoming Highway 22 at Teton Pass; northerly along said boundary to the Grand Teton National Park boundary; northerly and southerly along said boundary to U.S. Highway 191; southerly along said highway to its junction with Wyoming Highway 22; westerly along said highway to Teton Pass.

Area 79. Teton Park. Beginning where the U.S. Forest Service access road (USFS Road 30310) near Cunningham Cabin intersects U.S. Highway 26-89-191; northerly along said highway to the junction of U.S. Highway 89-287 at Moran; northwesterly along said highway to the Grand Teton National Park boundary easterly and southerly along said boundary to the U.S. Forest Service access road (USFS Road 30310) near Cunningham Cabin; westerly along said road to U.S. Highway 26-89-191.

Area 80. Sheep Creek. All of the drainages of Flat Creek, Sheep Creek and Nowlin Creek east of the National Elk Refuge.

Area 81. Spread Creek. Beginning where the Grand Teton National Park boundary crosses the Gros Ventre River east of the town of Kelly; northerly along said boundary to U.S. Highway 26-287; easterly along said highway to Togwotee Pass and the Continental Divide; southerly along said divide to the Moccasin Basin Road (USFS Road 30750); southerly down said road to the North Fork of Fish Creek at Calf Creek; southerly down said creek to Fish Creek; southeasterly down said creek to the Gros Ventre River; westerly down said river to the Grand Teton National Park boundary.

Area 82. Crystal Peak. Beginning where the Gros Ventre River crosses the National Elk Refuge boundary near the town of Kelly; easterly up said river to Kinky Creek; easterly up said creek to the Darwin Ranch Road (USFS Road 620); easterly along said road to the divide between the Green River and Gros Ventre River; southwesterly along said divide to the divide between the Green River and Hoback River at Hodges Peak; westerly along the divide between Flat Creek and the Gros Ventre River; northerly along said divide to the National Elk Refuge boundary; northerly along said boundary to the Gros Ventre River.

Area 83. Fish Creek. Beginning where Kinky Creek enters the Gros Ventre River; northerly down said river to Fish Creek; northeasterly up said creek to the North Fork of Fish Creek; northerly up said creek to the Moccasin Basin Road (USFS Road 30750) at Calf Creek; northerly up said road to the Continental Divide; southerly along said divide to the Union Pass Road (USFS Road 600); southwesterly along said road to the Darwin Ranch Road (USFS Road 620); westerly along said road to Kinky Creek; westerly down said creek to the Gros Ventre River.

Area 84. Lower Hoback. Beginning where U.S. Highway 191 crosses Flat Creek at the north edge of the town of Jackson; due east to the National Elk Refuge boundary; easterly along said boundary to the Bridger-Teton National Forest boundary and the ridge between Twin Creeks and Cache Creek; southeasterly along said ridge and the divide between Flat Creek and Cache Creek to Cache Peak; easterly along the divide between Flat Creek and Granite Creek to Pyramid Peak; southerly along the divide between the Gros Ventre River and the Hoback River to Steamboat Peak; southerly and westerly along the divide between Shoal Creek and Dell Creek to the Riling Draw Road; southerly along said road to the Dell Creek Road; westerly along said road to the Hoback River; westerly down said river to Cliff Creek; southerly up Cliff Creek to the divide between the Greys River and the Hoback River; northwesterly along said divide to the divide between the Greys River and Willow Creek; northerly along said divide to the divide between the Bailey Creek and Willow Creek (Greyback Ridge); northerly along said divide to Dry Wash Draw; westerly down said draw to Baily Creek; northwesterly down said creek to the Snake River; northerly up said river to Wyoming Highway 22; easterly along said highway to U.S. Highway 191; easterly along said highway to Flat Creek at the north edge of the town of Jackson.

Area 85. Fall Creek. Beginning where Wyoming Highway 22 crosses the Snake River; southerly and westerly down the Snake River to the Wyoming-Idaho state line; northerly along said line to Wyoming Highway 22; easterly along said highway to the Snake River.

Area 86. Monument Ridge. Beginning at the head of Cliff Creek; northerly down said creek to the Hoback River; southerly up said river to the South Fork of the Hoback River; due east to the Hoback Rim and the divide between the Hoback River and the Green River; southwesterly along said divide to the divide between the Greys River and the Hoback River; northerly along said divide to the head of Cliff Creek.

Area 87. Raspberry Ridge. Beginning where U.S. Highway 191 crosses the divide between the Green River and the Hoback River on the Hoback Rim; southwesterly along said divide to a point east of the confluence of the South Fork of the Hoback River and the Hoback River; due west to the Hoback River; northerly down said river to the Dell Creek Road; easterly along said road to the Riling Draw Road; northerly along said road to the divide between Shoal Creek and Dell Creek; northeasterly along said divide to the divide between the Gros Ventre River and the Hoback River at Steamboat Peak; southeasterly along said divide to the divide between the Green River and the Hoback River at Hodges Peak; southerly along said divide to U.S. Highway 191.

Area 88. Greys Feedground. Beginning at the Wyoming-Idaho state line on the Snake River; easterly up said river to the Greys River; easterly up said river to the confluence of the Greys River and Squaw Creek; southwesterly from said confluence to the ridge between the Squaw Creek drainage and the Greys River; southerly up said ridge to the divide between the Greys River and the Salt River; southerly along said divide to the Stewart Sheep Trail; westerly along said trail to the Stewart Creek Road; westerly and southerly along said road to U.S. Highway 89; northerly along said highway to the McCoy Creek Road; westerly and northerly along said road to the Wyoming-Idaho state line; north along said line to the Snake River.

Area 89. Lower Greys River. Beginning at the confluence of Greys River and the Snake River near Alpine; easterly up the Snake River to Bailey Creek; southeasterly up said creek to Dry Wash Draw; easterly up said draw to the divide between Bailey Creek and Willow Creek (Greyback Ridge); southerly along said divide to the divide between Willow Creek and the Greys River; southerly along said divide to the divide between the Greys River and the Hoback River; southerly and easterly along said divide between the Greys River and the Green River; southerly along said divide to the head of Blind Bull Creek; westerly down said creek to Greys River; southerly up said river to Meadow Creek; westerly up said creek to the divide between the Greys River and the Salt River; northerly along said divide to the ridge between the Squaw Creek drainage and the Greys River; northeasterly along said ridge to the confluence of Squaw Creek and the Greys River; westerly down said river to the Snake River.

Area 90. Upper Greys River. Beginning at the point where Blind Bull Creek runs into the Greys River; easterly up said creek to the divide between the Greys River and the Green River; southerly and westerly along said divide to the divide between the Greys River and the Smith Fork Creek; northerly along said divide to the divide between the Greys River and Salt River; northerly along said divide to the head of Meadow Creek; easterly down said creek to Greys River; northerly down said river to Blind Bull Creek.

Area 91. Salt River. Beginning at the point where the McCoy Creek Road crosses the Wyoming-Idaho state line; easterly and southerly along said road to U.S. Highway 89; southerly along said highway to the Stewart Creek Road; northerly and easterly along said road to the Stewart Driveway Trail; easterly along said trail to the divide between the Salt River and the Greys River; southerly along said divide to the divide between the Bear River and the Salt River; westerly along said divide to the Wyoming-Idaho state line; north along said line to the McCoy Creek Road.

Area 92. Piney-Horse Creek. Beginning where the East Green River Road (Sublette County Road 23-110) intersects Wyoming Highway 351; westerly along said highway to the Green River; northerly up said river to Cottonwood Creek; westerly up said creek to the South Cottonwood Creek; westerly up said creek to the South Fork of the South Fork of Cottonwood Creek; westerly up said creek to the divide between the Greys River and the Green River; northerly along said divide to the divide between the Green River and the Hoback River; northwesterly along said divide (Hoback Rim) to U.S. Highway 191; southerly

along said highway to the East Green River Road (Sublette County Road 23-110) at Cora Junction; southerly along said road to Wyoming Highway 351.

Area 93. Waterdog Lakes. Beginning where U.S. Highway 191 intersects with Wyoming Highway 352; northwesterly along U.S Highway 191 to the divide between the Hoback River and the Green River (Hoback Rim); northerly along said divide to the divide between the Green River and the Gros Ventre River at Hodges Peak; northeasterly along said divide to the Darwin Ranch Road (USFS Road 620); easterly along said road to the Union Pass Road (USFS Road 600); southerly and easterly along said road to Wyoming Highway 352; southerly along said highway to U.S. Highway 191.

Area 94. South Piney. Beginning where LaBarge Creek enters the Green River; westerly up said river to the divide between the Green River and the Greys River; northerly along said divide to the head of the South Fork of South Cottonwood Creek; easterly down said creek to South Cottonwood Creek; easterly down said creek to Cottonwood Creek; easterly down said creek to the Green River; southerly down said river to LaBarge Creek.

Area 95. Green River. Beginning where Wyoming Highway 352 meets the Union Pass Road (USFS Road 600); northerly and easterly along said road to the Continental Divide; southerly along said divide to Mt. Helen; westerly to Summit Lake and the divide between the Green River and Pine Creek; northwesterly along said divide to the divide between the Green River and the New Fork River; northerly along said divide to the head of Jim Creek; westerly down said creek to Wyoming Highway 352; northerly up said highway to the Union Pass Road (USFS Road 600).

Area 96. New Fork. Beginning where U.S. Highway 191 crosses Pine Creek in the town of Pinedale; westerly along said highway to Wyoming Highway 352; northerly up said highway to Jim Creek; easterly up said creek to the divide between the New Fork River and the Green River; southerly along said divide to the divide between the Green River and Pine Creek; southeasterly along said divide to Summit Lake and Pine Creek; southerly down said creek to U.S. Highway 191.

Area 97. Pinedale. Beginning where the East Green River Road (Sublette County Road 23-110) intersects Wyoming Highway 351; northerly along said highway to Cora Junction and U.S. Highway 191; easterly along said highway to Pine Creek; northerly up said creek to Summit Lake; easterly to Mt. Helen and the Continental Divide; southerly along said divide to the Middle Fork of Boulder Creek; westerly down said creek to Boulder Creek; westerly down said creek to the New Fork River; southerly down said river to Wyoming Highway 351; westerly along said highway to the East Green River Road (Sublette County Road 23-110).

Area 98. Boulder. Beginning where U.S. Highway 28 crosses the Green River; northerly up said river to Wyoming Highway 351; easterly along said highway to the New Fork River; northerly up said river to Boulder Creek; easterly up said creek to the Middle Fork of Boulder Creek; easterly up said creek to the Continental Divide; southerly along said divide to the Big Sandy River; southerly down said river to the Big Sandy Reservoir Road (Sweetwater County Road 28); westerly along said road to U.S. Highway 191; southerly along said highway to U.S. Highway 28; southwesterly along said highway to the Green River.

Area 99. Big Sandy. Beginning at the junction of Wyoming Highway 28 and U.S. Highway 191; northerly along said highway to the Big Sandy Reservoir Road (Sweetwater County Road 28); easterly along said road to the Big Sandy River at the dam; northerly up said river to the Continental Divide; southeasterly along said divide to Mt. Nystrom; easterly from Mt. Nystrom to Sweetwater Gap and the headwaters of the Sweetwater River; southerly down said river to Wyoming Highway 28; southwesterly along said highway to U.S. Highway 191.

Area 100. Steamboat. Beginning at the junction of Interstate Highway 80 and Wyoming Highway 372; northwesterly along Wyoming Highway 372 to U.S. Highway 28; northeasterly along said highway to the Sweetwater River; easterly down said river to the Three Forks-Atlantic City Road (BLM Road 2317) at

Phelps-Dodge Bridge; easterly along said road to the Wamsutter-Crooks Gap Road (Sweetwater County Road 23); southerly along said road to Interstate Highway 80; westerly along said highway to Wyoming Highway 372.

Area 102. West Green River. Beginning at the junction of Interstate Highway 80 and Wyoming Highway 372; westerly along Interstate Highway 80 to U.S. Highway 30; northwesterly along said highway to the Ham's Fork River; northerly up said river to Commissary Ridge; northerly along said ridge to the head of LaBarge Creek; southeasterly down said creek to the Green River; southerly down said river to U.S. Highway 28; southwesterly along said highway to Wyoming Highway 372; southerly along said highway to Interstate Highway 80.

Area 103. Raymond Mountain. Beginning where the Bear River crosses the Wyoming-Idaho state line; northerly along said line to the divide between the Salt River and Bear River; easterly along said divide to the divide between the Salt River and Smiths Fork; northeasterly along said divide to the head of Smiths Fork Creek; southerly down said creek to the Bear River at the town of Cokeville; northwesterly down said river to the Wyoming-Idaho state line.

Area 104. Lincoln. Beginning where U.S. Highway 30 crosses the Ham's Fork River; westerly along said highway to Sage Junction and Wyoming Highway 89; southwesterly along said highway to the Wyoming-Utah state line; northerly along said line to the Wyoming-Idaho state line; northerly along said line to the Bear River; southeasterly up said river to the town of Cokeville and Smith's Fork Creek; northerly up said creek to the divide between Smith's Fork and Greys River; southeasterly along said divide to Commissary Ridge; southerly along said ridge to the head of Ham's Fork River; southerly down said river to U.S. Highway 30.

Area 105. Carter Lease. Beginning where Interstate Highway 80 crosses the Wyoming-Utah state line; northerly along said line to Wyoming Highway 89 west of Sage Junction; easterly along said highway to U.S. Highway 30; easterly then southerly along said highway to Interstate Highway 80; westerly along said highway to the Wyoming-Utah state line.

Area 106. Uinta. Beginning where Interstate Highway 80 crosses the Wyoming-Utah state line; easterly along said highway to Wyoming Highway 414; southerly along said highway to Wyoming Highway 410 at the town of Mountain View; southerly along said highway to the Stateline Dam Road (USFS Road 072, Uinta County Road 283); southerly along said road to the Wyoming-Utah state line; west then north along said line to Interstate Highway 80.

Area 107. Hickey Mountain. Beginning where the Flaming Gorge Reservoir crosses the Wyoming-Utah state line; west along said line to the Stateline Dam Road (USFS Road 072, Uinta County Road 283); northerly along said road to Wyoming Highway 410; northerly along said highway to Interstate Highway 80; easterly along said highway to the Green River; southerly down said river to Flaming Gorge Reservoir; southerly along the east shore of said reservoir to the Wyoming-Utah state line.

Area 108. South Rawlins. Beginning where Wyoming Highway 71 crosses Interstate Highway 80 at the city of Rawlins; southerly along said highway to the Sage Creek Road (Carbon County Road 401); southerly along said road to the McCarty Canyon Road (Carbon County Road 503); southwesterly along said road to the Miller Hill Road (BLM Road 3328); northwesterly along said road to the Muddy Creek Road (BLM Road 3306); westerly along said road to Muddy Creek; westerly down said creek to Wyoming Highway 789; northerly along said highway to Interstate Highway 80; easterly along said highway to Wyoming Highway 71.

Area 110. Upper Platte River. Beginning where Wyoming Highway 130 crosses the Laramie River-North Platte River Divide; southerly along said divide to Douglas Creek; southerly down said creek to USFS Road 543 at Keystone; southerly along said road to USFS Road 512; southeasterly along said road to Wyoming Highway 230; southwesterly along said highway to the Wyoming-Colorado state line; westerly

along said line to Wyoming Highway 230; northwesterly along said highway to Wyoming Highway 130; easterly along said highway to the divide between the Laramie River and the North Platte River.

Area 111. Seminoe. Beginning at the junction of U.S. Highway 287 and Interstate Highway 80 at the city of Rawlins; northerly along said highway to the South Ferris Road (Carbon County Road 100); easterly along said road to the Buzzard Road (Carbon County Road 497-Natrona County Road 410); northerly along said road to Wyoming Highway 220; northeasterly along said highway to the Kortes Road (Natrona County Road 407); southerly along said road to the North Platte River; southerly up said river to Interstate Highway 80; westerly along said Interstate to U.S. Highway 287.

Area 113. Rochelle Hills. Beginning at the junction of Wyoming Highway 59 and Wyoming Highway 450; easterly along Wyoming Highway 450 to the Lynch Road (Weston County Road 7A); southerly along said road to the Weston-Converse County line and the Clareton Road (Converse County Road 39); southerly along said road to the Dull Center Road (Converse County Road 38); easterly along said road to the Converse-Niobrara County line and the North Lance Creek Road (Niobrara County Road 14); easterly and southerly along said road to the Slagle Road (Niobrara County Road 4); southerly along said road to the Cow Creek Road (Niobrara County Road 3); westerly along said road to the Converse-Niobrara County line and the Cow Creek Road (Converse County Road 45); southerly along said road to the Converse-Niobrara County line and the K-Field Road (Niobrara County Road 50); southerly along said road to the Converse-Niobrara County line and the Walker Creek Road (Converse County Road 43); westerly along said road to Dry Creek; westerly up said creek to the Iberlin Ranch Road; northerly along said road to the Thunder Basin National Grassland boundary and USFS Road 958C; northwesterly along said road to the East Bill Road (USFS Road 958); westerly along said road to the Dull Center Road (Converse County Road 38); westerly along said road to Wyoming Highway 59; northerly along said highway to the junction of Wyoming Highway 59 and Wyoming Highway 450.

Area 114. Kyle. Beginning in the city of Laramie at the junction of Interstate Highway 80 and U.S. Highway 30-287; westerly along Interstate Highway 80 to Wyoming Highway 72; northerly along said highway to U.S. Highway 30-287; southeasterly along said highway to Interstate Highway 80.

Area 116. Bear Lodge. Beginning at the junction of Wyoming Highway 111 and Interstate Highway 90; westerly along Interstate Highway 90 to U. S. Highway 14 at the town of Sundance; northwesterly along said highway to Wyoming Highway 24; northerly and easterly along said highway to Wyoming Highway 111; southerly along said highway to Interstate Highway 90.

Area 117. South Black Hills. Beginning where Interstate Highway 90 crosses the Wyoming-South Dakota state line; southerly along said line to the Black Hills National Forest boundary; westerly along said boundary to the Sand Creek Road (USFS Road 863) at the State of Wyoming's Ranch A property; southerly along said road to the Moskee Road; southeasterly along said road to the Deer Creek Road (USFS Road 807); southeasterly along said road to the Wyoming-South Dakota state line; southerly along said line to the Dewey Road (Weston County); northwesterly along said road to U.S. Highway 85; northerly along said highway to U.S. Highway 16; northwesterly along said highway to Wyoming Highway 116; easterly and northerly along said highway to Interstate Highway 90; northeasterly along said highway to the Wyoming-South Dakota state line.

Area 118. Shamrock Hills. Beginning at the junction of U.S. Highway 287 and Interstate Highway 80 at the city of Rawlins; westerly along said Interstate to the Wamsutter-Crooks Gap Road (Sweetwater County Road 23); northerly along said road to the Bairoil Road (Sweetwater County Road 22); easterly along said road to Wyoming Highway 73; easterly along said highway to U.S. Highway 287; southerly along said highway to Interstate Highway 80.

Area 120. Buffalo Creek. Beginning at the intersection of the 33 Mile Road (Natrona County Road 110) and the Buffalo Creek Road (Natrona County Road 105); northwesterly along the 33 Mile Road (Natrona County Road 110) to the Big Horn Mountain Road (Natrona County Road 109); southwesterly

along said road to the divide between the Middle Fork of the Powder River and Buffalo Creek; westerly along said divide to the divide between Sawmill Creek and Little Lost Creek; westerly along said divide to Deep Creek; southerly up said creek to the divide between Deep Creek and Badwater Creek; southerly down Badwater Creek to the Badwater Road (Natrona County Road 102); southeasterly along said road to the Arminto-Lost Cabin Road (Natrona County Road 103); southeasterly along said road to the Waltman-Arminto Road (Natrona County Road 104); southerly along said road to Wyoming Highway 20-26 at Waltman; easterly along said highway to Interstate Highway 25 in the city of Casper; northerly along said highway to Wyoming Highway 259; northerly along said highway to U.S. Highway 387 at the town of Midwest; westerly along said highway to the Smoky Gap Road (Natrona County Road 115); westerly along said road to the Dead Horse Road (Natrona County Road 114); southwesterly along said road to the Wild Horse Trail Road (Natrona County Road 113); westerly along said road to the 33 Mile Road (Natrona County Road 110); northwesterly along said road to the Buffalo Creek Road intersection (Natrona County Road 105).

Area 121. Trout Creek-Rattlesnake Mountain. All of the drainage of Jim Creek, Trout Creek and Rattlesnake Creek north of the North Fork of the Shoshone River; all of the drainage of Cottonwood Creek, Dry Creek and Trail Creek west of Wyoming Highway 120.

Area 122. Pine Ridge. Beginning at the intersection of Interstate Highway 25 and Wyoming Highway 259; northerly along Wyoming Highway 259 to U.S. Highway 387 at the town of Midwest; northeasterly along U.S. Highway 387 to the Ross Road (County Road 31 in Converse County); southeasterly along said road to Wyoming Highway 95; southwesterly along said highway to the North Platte River at the town of Glenrock; westerly up said river to Interstate Highway 25 in the city of Casper; northerly along said highway to Wyoming Highway 259.

Area 123. Black Thunder. Beginning where Wyoming Highway 59 crosses the Belle Fourche River; northeasterly down said river to the mouth of Raven Creek; southeasterly up said creek to the Raven Creek Road; southerly along said road to Wyoming Highway 116; southerly along said highway to Wyoming Highway 450; westerly along said highway to Wyoming Highway 59; northerly along said highway to the Belle Fourche River.

Area 124. Powder Rim. Beginning at the junction of Wyoming Highway 789 and the Wyoming-Colorado state line; westerly along said line to Wyoming Highway 430; northerly along said highway to Interstate Highway 80; easterly along said highway to Wyoming Highway 789; southerly along said highway to the Wyoming-Colorado state line.

Area 125. Elk Mountain. Beginning at the junction of Interstate Highway 80 and U.S. Highway 30 at the Saratoga interchange; northeasterly along U.S. Highway 30 to Wyoming Highway 72 at the Hanna interchange; southeasterly along Wyoming Highway 72 to the Pass Creek Road (Carbon County Road 404) west of the town of Elk Mountain; southerly and westerly along said road to Wyoming Highway 130; northerly along said highway to Interstate Highway 80.

Area 126. Lost Springs. All of Converse and Niobrara Counties, excluding lands within other described and numbered elk hunt areas.

Area 127. Crowheart Butte. All non-Indian owned fee title lands within the exterior boundaries of the Wind River Reservation, and all lands within the Bureau of Reclamation's Riverton and Boysen Unit boundaries, and those lands within Boysen State Park south of Cottonwood Creek, west of Boysen Reservoir, and south of U.S. Highway 20-26; excluding those areas of the Spence and Moriarity Wildlife Management Area that lie east of the East Fork of the Wind River, and excluding those lands within Hot Springs County.

Area 128. Muskrat. Beginning where U.S. Highway 20-26 crosses the east boundary of the Wind River Reservation; easterly along said highway to the town of Waltman and the Gas Hills Road (Natrona

County Road 212); southwesterly along said road to the Dry Creek Road (Natrona County Road 321); southeasterly along said road to Wyoming Highway 220; southwesterly along said highway to U.S. Highway 287; westerly along said highway to Wyoming Highway 135; northerly along said highway to the south boundary of the Wind River Reservation; easterly and northerly along said boundary to U.S. Highway 20-26.

Area 129. Non-Herd Unit. All of Campbell, Crook, Johnson, Natrona, Sheridan, and Weston Counties, excluding lands within other described and numbered elk hunt areas.

Area 130. Bolten Rim. Beginning where Wyoming Highway 71 crosses Interstate Highway 80 at the city of Rawlins; easterly along said Interstate to the North Platte River; southerly up said river to Sage Creek; southwesterly up said creek to the Sage Creek Road (Carbon County Road 401); northerly along said road to Wyoming Highway 71; northerly along said highway to Interstate Highway 80.

Section 10. Savings Clause. If any provision of this regulation shall be held to be illegal or unconstitutional, such a ruling shall not affect other provisions of this regulation which can be given effect without the illegal or unconstitutional provision; and, to this end, the provisions of this regulation shall be severable.

WYOMING GAME AND FISH COMMISSION

By:

Fred Lindzey, President

Dated: April 27, 2011

2011 ELK HUNT AREAS

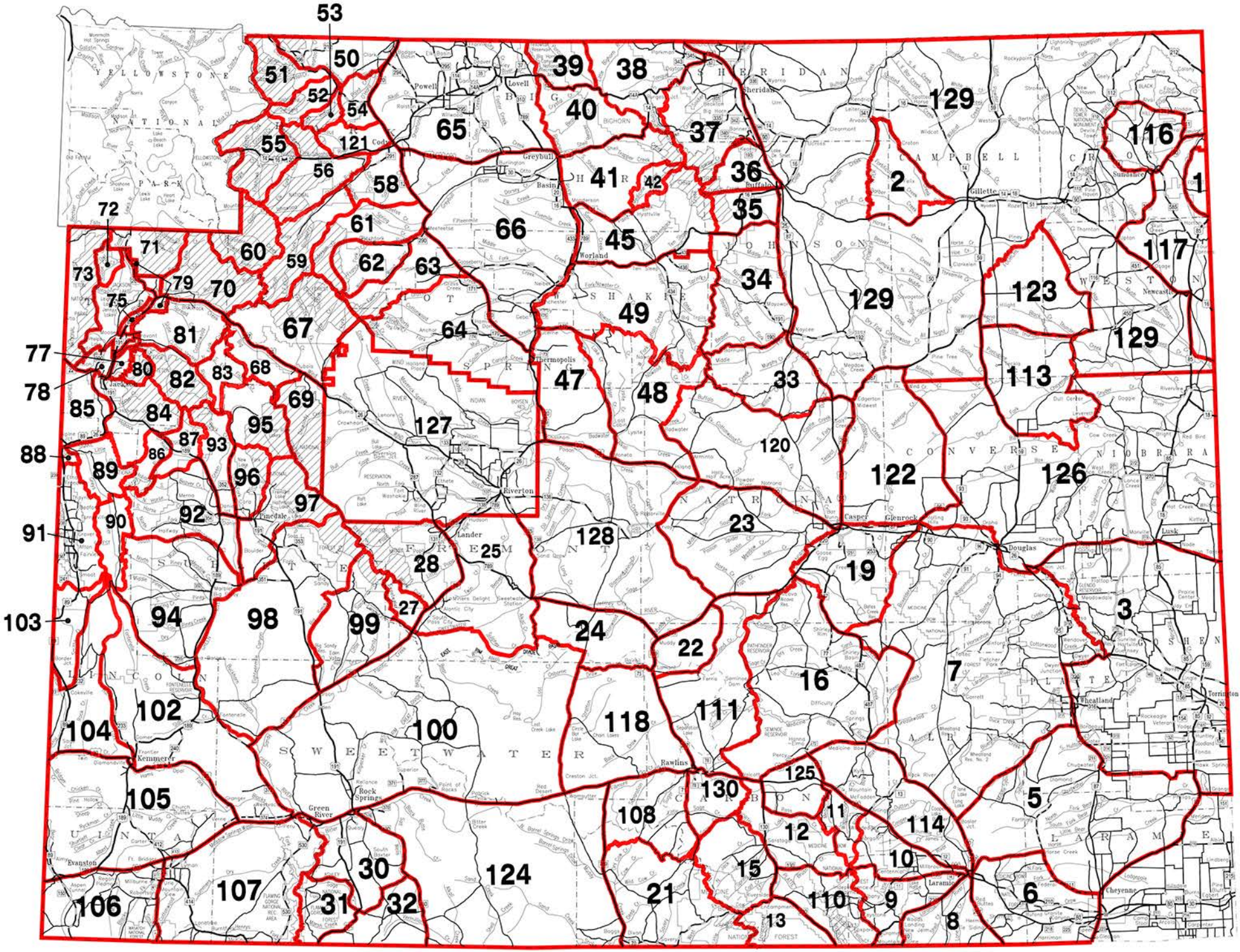

THIS MAP IS FOR GENERAL REFERENCE ONLY. Please use the written boundary descriptions in this regulation for detailed boundary information. Note: Wilderness area, nonresidents must have guides.

TABLE I

MOOSE

HARVEST STATEWIDE

BY TOTAL HUNTER

2011

	LICENSES SOLD	NUMBER ACTIVE HUNTERS	HARVEST				TOTAL RECREATION DAYS	HUNTER SUCCESS	DAYS/ HARVEST
			BULL	COW	CALF	TOTAL			
STATE TOTAL	539	532	353	92	15	460	4120	86.5%	9.0
RESIDENT	446	438	280	83	13	376	3658	85.8%	9.7
NONRESIDENT	93	94	73	9	2	84	462	89.4%	5.5

TABLE II

MOOSE

TEN YEAR COMPARISON OF HARVEST TABLE

2002 - 2011

YEAR	2002	2003	2004	2005	2006	2007	2008	2009	2010	2011
HARVEST	1160	999	770	682	636	669	611	504	485	460

TABLE III

MOOSE

HARVEST BY HARVEST TOOL

2011

ARCHERY	FIREARM	TOTAL
12%	88%	100%

TABLE I-A

MOOSE

HARVEST BY HUNT AREA

2011

AREA	TYPE	ACTIVE LICS/HTRS	HARVEST BULL	HARVEST COW	HARVEST CALF	HARVEST TOTAL	HUNTER SUCCESS	DAYS/ HARVEST	HUNTER DAYS	LICENSES SOLD
1 Goose Creek	Type 1									
(plus 1 R MCO from 2010)	Resident	17	14	0	0	14	82.4%	10.6	148	16
	Nonresident	4	3	0	0	3	75.0%	4.3	13	4
	Type 4									
	Resident	16	1	9	1	11	68.8%	8.2	90	16
	Nonresident	3	0	2	0	2	66.7%	7.0	14	4
	Area Total	40	18	11	1	30	75.0%	8.8	265	40
2 Lander Area	Type 1									
	Resident	7	5	0	0	5	71.4%	19.6	98	8
	Nonresident	2	2	0	0	2	100.0%	5.0	10	2
	Area Total	9	7	0	0	7	77.8%	15.4	108	10
3 Pinedale-Sandy	Type 1									
	Resident	4	4	0	0	4	100.0%	3.5	14	4
	Nonresident	1	1	0	0	1	100.0%	2.0	2	1
	Area Total	5	5	0	0	5	100.0%	3.2	16	5
4 Pinedale -	Type 1									
Off National Forest	Resident	8	6	0	0	6	75.0%	6.7	40	8
	Nonresident	2	1	0	0	1	50.0%	11.0	11	2
	Type 4									
	Resident	5	0	3	0	3	60.0%	10.7	32	5
	Area Total	15	7	3	0	10	66.7%	8.3	83	15
5 Upper Green River	Type 1									
	Resident	24	21	0	0	21	87.5%	11.2	236	24
(minus 1 N MCO to 2012)	Nonresident	5	5	0	0	5	100.0%	3.0	15	6
	Type 4									
	Resident	15	0	10	3	13	86.7%	5.2	67	15
	Area Total	44	26	10	3	39	88.6%	8.2	318	45
6 Wind River	Type 1									
	Resident	4	4	0	0	4	100.0%	13.3	53	4
	Nonresident	1	1	0	0	1	100.0%	1.0	1	1
	Area Total	5	5	0	0	5	100.0%	10.8	54	5
7 Buffalo River (7, 14, 15, 32)	CLOSED									
8 Thorofare/Yellowstone	CLOSED									
9 Greybull-Owl Creek	Type 1									
	Resident	4	3	0	0	3	75.0%	5.0	15	4
	Nonresident	1	1	0	0	1	100.0%	6.0	6	1
	Area Total	5	4	0	0	4	80.0%	5.3	21	5
10 South Hoback	Type 1									
	Resident	11	9	0	0	9	81.8%	9.4	85	12
	Nonresident	3	2	0	0	2	66.7%	8.5	17	3
	Type 4									
	Resident	5	0	2	0	2	40.0%	18.5	37	5
	Area Total	19	11	2	0	13	68.4%	10.7	139	20
11 Absaroka	Type 1									
	Resident	4	4	0	0	4	100.0%	10.0	40	4
	Nonresident	1	1	0	0	1	100.0%	1.0	1	1
	Area Total	5	5	0	0	5	100.0%	8.2	41	5
16 Alta (16, 37)	Type 1									
	Resident	4	4	0	0	4	100.0%	17.3	69	4
	Nonresident	1	1	0	0	1	100.0%	1.0	1	1
	Area Total	5	5	0	0	5	100.0%	14.0	70	5

TABLE I-A (Continued)

MOOSE 2011 HARVEST, HUNTING PRESSURE, HUNTER SUCCESS BY HUNT AREA

AREA	TYPE	ACTIVE LICS/HTRS	HARVEST BULL	COW	CALF	TOTAL	HUNTER SUCCESS	DAYS/ HARVEST	HUNTER DAYS	LICENSES SOLD
17 Lower Gros Ventre -	Type 1									
Spread Creek	Resident	4	2	0	0	2	50.0%	12.0	24	4
	Nonresident	1	1	0	0	1	100.0%	5.0	5	1
	Area Total	5	3	0	0	3	60.0%	9.7	29	5
18 Fish Creek	Type 1									
	Resident	8	8	0	0	8	100.0%	6.5	52	8
	Nonresident	2	2	0	0	2	100.0%	9.0	18	2
	Area Total	10	10	0	0	10	100.0%	7.0	70	10
19 Wilson	CLOSED									
20 Fall Creek - Targhee	Type 1									
(minus 1 R MCO to 2012)	Resident	22	19	0	0	19	86.4%	14.8	282	24
	Nonresident	5	5	0	0	5	100.0%	7.0	35	6
	Type 4									
	Resident	5	0	4	1	5	100.0%	3.2	16	5
	Area Total	32	24	4	1	29	90.6%	11.5	333	35
21 North Hoback	Type 1									
	Resident	8	7	0	0	7	87.5%	40.3	282	8
	Nonresident	2	2	0	0	2	100.0%	4.0	8	2
	Type 4									
	Resident	5	0	5	0	5	100.0%	8.0	40	5
	Area Total	15	9	5	0	14	93.3%	23.6	330	15
22 Raspberry Ridge	Type 1									
	Resident	12	11	0	0	11	91.7%	12.5	137	12
	Nonresident	3	2	0	0	2	66.7%	9.5	19	3
	Area Total	15	13	0	0	13	86.7%	12.0	156	15
23 Grey's River - Salt River	Type 1									
	Resident	24	22	0	0	22	91.7%	10.0	219	24
	Nonresident	6	4	0	0	4	66.7%	12.5	50	6
	Type 4									
	Resident	4	0	3	0	3	75.0%	18.7	56	4
	Nonresident	1	0	1	0	1	100.0%	1.0	1	1
	Area Total	35	26	4	0	30	85.7%	10.9	326	35
24 Big Piney - On National	Type 1									
Forest (minus 1 R MCO to 2012)	Resident	22	18	0	0	18	81.8%	8.3	150	24
(plus 1 N MCO from 2010)	Nonresident	7	6	0	1	7	100.0%	4.4	31	6
	Type 4									
	Resident	3	0	2	0	2	66.7%	11.5	23	4
	Nonresident	1	0	1	0	1	100.0%	3.0	3	1
	Area Total	33	24	3	1	28	84.8%	7.4	207	35
25 Big Piney -	Type 1									
Off National Forest	Resident	36	35	0	0	35	97.2%	5.1	180	36
(plus 1 N MCO from 2010)	Nonresident	10	10	0	0	10	100.0%	2.3	23	9
	Type 4									
(plus 1 R MCO from 2010)	Resident	15	0	9	2	11	73.3%	5.0	55	15
	Area Total	61	45	9	2	56	91.8%	4.6	258	60
26 Lincoln	Type 1									
(minus 1 R MCO to 2012)	Resident	32	30	0	0	30	93.8%	8.1	242	32
	Nonresident	8	8	0	0	8	100.0%	7.1	57	8
	Area Total	40	38	0	0	38	95.0%	7.9	299	40

TABLE I-A (Continued)

MOOSE 2011 HARVEST, HUNTING PRESSURE, HUNTER SUCCESS BY HUNT AREA

AREA	TYPE	ACTIVE LICS/HTRS	HARVEST BULL	HARVEST COW	HARVEST CALF	HARVEST TOTAL	HUNTER SUCCESS	DAYS/ HARVEST	HUNTER DAYS	LICENSES SOLD
27 Uinta	Type 1									
(minus 1 R MCO to 2012)	Resident	12	11	0	0	11	91.7%	11.0	121	12
	Nonresident	3	3	0	0	3	100.0%	2.7	8	3
	Area Total	15	14	0	0	14	93.3%	9.2	129.0	15.0
28 Crystal Creek - Flat Creek	Type 1									
(plus 1 R MCO from 2010)	Resident	5	2	0	0	2	40.0%	20.0	40	4
	Nonresident	1	0	0	0	0	0.0%	0.0	9	1
	Area Total	6	2	0	0	2	33.3%	24.5	49	5
30 Sweetwater	Type 1									
	Resident	4	2	0	0	2	50.0%	12.0	24	4
	Nonresident	1	0	0	0	0	0.0%	0.0	8	1
	Area Total	5	2	0	0	2	40.0%	16.0	32	5
33 Lower Green River	CLOSED									
34 Hunter Mesa	Type 1									
	Resident	8	8	0	0	8	100.0%	6.8	54	8
	Nonresident	2	2	0	0	2	100.0%	3.0	6	2
	Type 4									
	Resident	17	0	15	1	16	94.1%	4.8	77	17
	Nonresident	2	0	2	0	2	100.0%	3.5	7	3
	Area Total	29	10	17	1	28	96.6%	5.1	144	30
35 Henry's Fork	Type 1									
	Resident	4	3	1	0	4	100.0%	7.8	31	4
	Nonresident	1	0	0	0	0	0.0%	0.0	12	1
	Area Total	5	3	1	0	4	80.0%	10.8	43	5
36 Bear River Divide (36, 40)	Type 1									
(plus 1 R MCO from 2010)	Resident	5	5	0	0	5	100.0%	9.6	48	4
	Nonresident	1	1	0	0	1	100.0%	1.0	1	1
	Area Total	6	6	0	0	6	100.0%	8.2	49	5
37 Grassy Lake (16, 37)	ALL LICENSES EXERCISED IN COMBINED HUNT AREA 16									
38 Snowy Range (38, 41)	Type 1									
(plus 1 R MCO from 2010)	Resident	14	14	0	0	14	100.0%	9.6	135	16
(minus 1 N MCO to 2012; plus 4 N GOV LICs; all 4 GOVs harvested)	Nonresident	7	7	0	0	7	100.0%	6.4	45	4
	Type 4									
(minus 1 R MCO to 2012; plus 2 R MCOs from 2010)	Resident	28	0	18	3	21	75.0%	8.6	181	31
	Nonresident	3	0	3	0	3	100.0%	6.0	18	4
	Area Total	52	21	21	3	45	86.5%	8.4	379	55
40 Lower Hams Fork (36, 40)	ALL LICENSES EXERCISED IN COMBINED HUNT AREA 36									
41 Sierra Madres (38, 41)	Type 4									
	Resident	1	0	0	1	1	100.0%	10.0	10	0
	Area Total	1	0	0	1	1	100.0%	10.0	10	0
42 Shell (42, 43)	Type 1									
	Resident	4	4	0	0	4	100.0%	13.3	53	4
	Nonresident	1	1	0	0	1	100.0%	4.0	4	1
	Area Total	4	4	0	0	4	100.0%	13.3	53	4
43 Ten Sleep (42, 43)	ALL LICENSES EXERCISED IN COMBINED HUNT AREA 42									
44 East Flaming Gorge	Type 1									
	Resident	4	4	0	0	4	100.0%	20.0	80	4
	Nonresident	1	1	0	0	1	100.0%	11.0	11	1
	Type 4									
	Resident	4	0	2	1	3	75.0%	7.3	22	4
	Nonresident	1	0	0	1	1	100.0%	3.0	3	1
	Area Total	5	0	2	2	4	80.0%	6.3	25	5

TABLE I-H

MOOSE

HARVEST BY HERD UNIT

2011

HERD UNIT	TYPE	ACTIVE LICS/HTRS	HARVEST BULL	HARVEST COW	HARVEST CALF	HARVEST TOTAL	HUNTER SUCCESS	DAYS/ HARVEST	HUNTER DAYS	LICENSES SOLD
101 Targhee	Resident	4	4	0	0	4	100.0%	17.3	69	4
(HA 16, 37)	Nonresident	1	1	0	0	1	100.0%	1.0	1	1
	Total	5	5	0	0	5	100.0%	14.0	70	5
103 Jackson	Resident	17	12	0	0	12	70.6%	9.7	116	16
(HA 7, 14, 15, 17, 18, 19,	Nonresident	4	3	0	0	3	75.0%	10.7	32	4
28, 32)	Total	21	15	0	0	15	71.4%	9.9	148	20
105 Sublette	Resident	228	152	38	6	196	86.0%	10.0	1951	234
(HA 3-5, 10, 20-25)	Nonresident	46	38	2	1	41	89.1%	5.2	215	46
	Total	274	190	40	7	237	86.5%	9.1	2166	280
201 Absaroka	Resident	8	7	0	0	7	87.5%	7.9	55	8
(HA 8, 9, 11)	Nonresident	2	2	0	0	2	100.0%	3.5	7	2
	Total	10	9	0	0	9	90.0%	6.9	62	10
313 Bighorn	Resident	62	27	24	2	53	85.5%	8.0	422	61
(HA 1, 34, 42, 43)	Nonresident	12	6	4	0	10	83.3%	4.4	44	14
	Total	74	33	28	2	63	85.1%	7.4	466	75
415 Uinta	Resident	24	18	3	1	22	91.7%	11.5	254	24
(HA 27, 35, 44)	Nonresident	6	4	0	1	5	83.3%	4.6	23	5
	Total	30	22	3	2	27	90.0%	10.3	277	29
417 Lincoln	Resident	37	35	0	0	35	94.6%	8.3	290	36
(HA 26, 33, 36, 40)	Nonresident	9	9	0	0	9	100.0%	6.4	58	9
	Total	46	44	0	0	44	95.7%	7.9	348	45
545 Snowy Range	Resident	43	14	18	4	36	83.7%	9.1	326	47
(HA 38, 41)	Nonresident	10	7	3	0	10	100.0%	6.3	63	8
	Total	53	21	21	4	46	86.8%	8.5	389	55
620 Lander	Resident	11	7	0	0	7	63.6%	17.4	122	12
(HA 2, 30)	Nonresident	3	2	0	0	2	66.7%	9.0	18	3
	Total	14	9	0	0	9	64.3%	15.6	140	15
621 Dubois	Resident	4	4	0	0	4	100.0%	13.3	53	4
(HA 6)	Nonresident	1	1	0	0	1	100.0%	1.0	1	1
	Total	5	5	0	0	5	100.0%	10.8	54	5

WYOMING GAME AND FISH COMMISSION

CHAPTER 8

MOOSE HUNTING SEASONS

Section 1. Authority. This regulation is promulgated by authority of W.S. §23-1-302, §23-1-703 and §23-2-104.

Section 2. Hunting Seasons Established. There shall be open seasons during 2011 for the hunting of moose as set forth in this Chapter and in accordance with Chapter 2, General Hunting Regulation.

Section 3. Regular Hunting Seasons.

(a) Hunt areas, season dates and limitations.

Hunt Area	Type	Date of Season Opens	Closes	Limitations
1	1	Oct. 1	Oct. 31	Limited quota; 20 licenses any moose, except cow moose with calf at side
	4	Oct. 1	Oct. 31	Limited quota; 20 licenses antlerless moose, except cow moose with calf at side
2	1	Oct. 1	Nov. 20	Limited quota; 10 licenses antlered moose
3	1	Sept. 20	Oct. 31	Limited quota; 5 licenses antlered moose
4	1	Sept. 20	Oct. 31	Limited quota; 10 licenses antlered moose
	4	Sept. 20	Oct. 31	Limited quota; 5 licenses antlerless moose, except cow moose with calf at side
5	1	Oct. 1	Oct. 31	Limited quota; 30 licenses antlered moose
	4	Oct. 1	Oct. 31	Limited quota; 15 licenses antlerless moose, except cow moose with calf at side
6	1	Oct. 1	Nov. 20	Limited quota; 5 licenses antlered moose
7, 14, 15, 32				CLOSED
8				CLOSED
9	1	Oct. 1	Oct. 31	Limited quota; 5 licenses antlered moose
10	1	Sept. 10	Oct. 31	Limited quota; 15 licenses antlered moose
	4	Sept. 10	Oct. 31	Limited quota; 5 licenses antlerless moose, except cow moose with calf at side
11	1	Sept. 10	Nov. 10	Limited quota; 5 licenses antlered moose
16, 37	1	Sept. 10	Nov. 15	Limited quota; 5 licenses antlered moose
17	1	Sept. 10	Oct. 31	Limited quota; 5 licenses antlered moose
18	1	Oct. 1	Oct. 31	Limited quota; 10 licenses antlered moose
19				CLOSED
20	1	Sept. 10	Oct. 31	Limited quota; 30 licenses antlered moose
	4	Sept. 10	Oct. 31	Limited quota; 5 licenses antlerless moose, except cow moose with calf at side
21	1	Sept. 10	Oct. 31	Limited quota; 10 licenses antlered moose
	4	Sept. 10	Oct. 31	Limited quota; 5 licenses antlerless moose, except cow moose with calf at side
22	1	Oct. 1	Oct. 31	Limited quota; 15 licenses antlered moose
*23	1	Sept. 15	Oct.31	Limited quota; 30 licenses antlered moose
	4	Sept. 15	Oct. 31	Limited quota; 5 licenses antlerless moose, except cow moose with calf at side

Hunt Area	Type	Date of Season Opens	Closes	Limitations
24	1	Oct. 1	Oct. 31	Limited quota; 30 licenses antlered moose
	4	Oct. 1	Oct. 31	Limited quota; 5 licenses antlerless moose, except cow moose with calf at side
25	1	Oct. 1	Oct. 31	Limited quota; 45 licenses antlered moose
	4	Oct. 1	Oct. 31	Limited quota; 15 licenses antlerless moose, except cow moose with calf at side
26	1	Oct. 1	Oct. 31	Limited quota; 40 licenses antlered moose
27	1	Oct. 1	Nov. 20	Limited quota; 15 licenses antlered moose
28	1	Sept. 10	Oct. 31	Limited quota; 5 licenses antlered moose
30	1	Oct. 1	Nov. 20	Limited quota; 5 licenses antlered moose
33				CLOSED
34	1	Oct. 1	Oct. 31	Limited quota; 10 licenses any moose, except cow moose with calf at side
	4	Oct. 1	Oct. 31	Limited quota; 20 licenses antlerless moose, except cow moose with calf at side
35	1	Oct. 1	Nov. 20	Limited quota; 5 licenses any moose, except cow moose with calf at side
36, 40	1	Oct. 1	Oct. 31	Limited quota; 5 licenses antlered moose
38, 41	1	Oct. 1	Nov. 14	Limited quota; 20 licenses any moose, except cow moose with calf at side
	4	Oct. 1	Nov. 14	Limited quota; 35 licenses antlerless moose, except cow moose with calf at side
42, 43	1	Oct. 1	Oct. 31	Limited quota; 5 licenses any moose, except cow moose with calf at side
44	1	Oct. 1	Nov. 13	Limited quota; 5 licenses any moose, except cow moose with calf at side
	4	Oct. 1	Nov.13	Limited quota; 5 licenses antlerless moose, except cow moose with calf at side

***ASTERISK denotes a Hunt Area in which Chronic Wasting Disease (CWD) has been documented.**

Section 4. Special Archery Seasons. Hunt areas listed in this section shall have special archery hunting seasons during the dates and with limitations specified in this section. Archers shall possess a limited quota moose license in addition to an archery license in order to hunt moose during any special archery season. Archers shall hunt only in the hunt area and for the type of moose set forth by the limitations of their license as specified in Section 3 of this Chapter.

Hunt Area(s)	**Dates of Seasons Opens**	**Closes**	**Limitations**
1, 34, 42, 43	Sept. 15	Sept. 30	Refer to Section 3 of this Chapter
2, 5, 6, 9, 18, 22, 24-27, 30, 35, 36, 38, 40, 41, 44	Sept. 1	Sept. 30	Refer to Section 3 of this Chapter
3, 4	Sept. 1	Sept. 19	Refer to Section 3 of this Chapter
10, 11,16,17, 20, 21, 28, 37	Sept. 1	Sept. 9	Refer to Section 3 of this Chapter
23	Sept. 1	Sept. 14	Refer to Section 3 of this Chapter

Section 5. Hunt Area Descriptions.

(a) Area and Number

Area 1. Goose Creek. Beginning where Interstate Highway 90 crosses the Wyoming-Montana state line; southeasterly along said highway to Piney Creek; northwesterly up said creek to South Piney Creek; southwesterly up said creek to the divide along the Big Horn Mountain range; northwesterly along said divide to the Wyoming-Montana state line; easterly along said line to Interstate Highway 90.

Area 2. Lander Area. Beginning where U.S. Highway 287 intersects the south boundary of the Wind River Reservation; easterly along said boundary to Wyoming Highway 135 (Sand Draw Road); southerly along said highway to U.S. Highway 287; easterly along said highway to the Bison Basin Road (BLM Road 3221); southerly along said road to the Cyclone Ridge Road (BLM Road 3216); westerly along said road to the Red Creek Road (BLM Road 3219); northwesterly along said road to the Sand Creek Road; westerly along said road to the Continental Divide Road north of Continental Peak; westerly along said road to the Oregon Buttes Road; northerly along said road to Wyoming Highway 28; northeasterly along said highway to Willow Creek; northwesterly up said creek to the divide between the Sweetwater River and the Wind River at Granite Peak; northwesterly along said divide to the Continental Divide; northwesterly along said divide to the Wind River Reservation boundary; easterly along said boundary to U.S. Highway 287.

Area 3. Pinedale-Sandy. Beginning where Pine Creek crosses the Bridger-Teton National Forest boundary below Fremont Lake; northerly up said creek to Summit Lake; easterly to Mt. Helen and the Continental Divide; southerly along said divide to the head of the Big Sandy River; southwesterly down said river to the Bridger-Teton National Forest boundary; northerly along said boundary to Pine Creek.

Area 4. Pinedale-Off National Forest. Beginning where the Big Sandy River crosses the Bridger-Teton National Forest boundary; southwesterly down said river to the Erramouspe Ranch Road; westerly along said road to U.S. Highway 191; northerly along said highway to Wyoming Highway 351; westerly along said highway to the East Green River Road (Sublette County Road 23-110); northerly along said road to U.S. Highway 191; northwesterly along said highway to the Green River; northeasterly up said river to Jim Creek; easterly up said creek to the Bridger-Teton National Forest boundary; southeasterly along said boundary to the Big Sandy River.

Area 5. Upper Green River. Beginning where U.S. Highway 191 crosses the Green River at Warren Bridge; northwesterly along said highway to the divide between the Hoback River and the Green River (Hoback Rim); northerly along said divide to the divide between the Green River and the Gro Ventre River at Hodges Peak; northeasterly along said divide to the Darwin Ranch Road (USFS Road 620); easterly along said road to the Union Pass Road (USFS Road 600); northeasterly along said road to the Continental Divide; southerly along said divide to Mt. Helen; west to Summit Lake and Pine Creek; southerly down said creek to the Bridger-Teton National Forest boundary; northwesterly along said boundary to Jim Creek; westerly down said creek to the Green River; southerly down said river to U.S. Highway 191.

Area 6. Wind River. All of the drainage of the Wind River west of the west boundary of the Wind River Reservation and those areas of the Spence and Moriarity Wildlife Management Area east of the East Fork of the Wind River.

Area 7. Buffalo River. Beginning at the confluence of the South Fork and the North Fork of the Buffalo River; northerly up the North Fork to the Trail Creek Trail; northerly along said trail to Pacific Creek; easterly along said creek to the Continental Divide; easterly and southerly along said divide to the Teton Wilderness boundary and the divide between Blackrock Creek and the South Fork of the Buffalo River; westerly along said divide to Togwotee Lodge; northerly along the South Fork of the Buffalo River-Togwotee Lodge Trail to the South Fork of the Buffalo River; westerly down said river to the North Fork of the Buffalo River.

Area 8. Thorofare-Yellowstone. All of the drainages of Mountain Creek, the Thorofare River and the Yellowstone River upstream from the Yellowstone National Park boundary.

Area 9. Greybull-Owl Creek. Beginning where Wyoming Highway 120 crosses the divide between Dry Creek and the Greybull River drainage (Meeteetse Rim); southeasterly along said highway to the Bighorn River; southerly up said river to the Wind River Reservation boundary; westerly along said boundary to the divide between the Wood River and the Wind River; northwesterly along said divide to the divide between the Greybull River and the Wind River; northwesterly along said divide to the divide between the Greybull River and the South Fork of the Shoshone River; northeasterly along said divide to the divide between Meeteetse Creek and Sage Creek; easterly along said divide to the divide between Dry Creek and the Greybull River; easterly along said divide to Wyoming Highway 120; in addition, all non-Indian fee title lands in that portion of Hot Springs County within the exterior boundaries of the Wind River Reservation.

Area 10. South Hoback. Beginning at the confluence of the Hoback and Snake rivers; southeasterly up the Hoback River to the South Fork of the Hoback River; east to Hoback Rim and the divide between the Green River and Hoback River; southwesterly along said divide to the divide between the Greys River and the Hoback River; northerly along said divide to the divide between the Greys River and Willow Creek; northerly along said divide to the divide between Bailey Creek and Willow Creek; northerly along said divide to Drywash Draw; westerly down said draw to Bailey Creek; northwesterly down said creek to the Snake River; northerly up said river to the confluence of the Hoback and Snake rivers.

Area 11. Absaroka. All of the drainage of the Clark's Fork River west of Wyoming Highway 120; all of the drainage of the Shoshone River west of Wyoming Highway 120 and outside of Yellowstone National Park; the Dry Creek drainages west of Wyoming Highway 120; and the drainage of Soda Butte Creek outside of Yellowstone National Park.

Area 14. Fox Park. Beginning at the head of the Pacific Creek at the Continental Divide; westerly down Pacific Creek to the Whetstone Creek-Wildcat Peak Trail (#3034); northerly and westerly along said trail to Wildcat Ridge and the West Pilgrim Creek Trail; northerly along said trail to Brown Meadows and the Arizona Creek-Sheffield Creek Trail (#3026); northerly along said trail to Huckleberry Ridge and the divide between Sheffield Creek and Rodent Creek; northerly along said divide to the Yellowstone National Park boundary; easterly along said boundary to the Continental Divide; southerly along said divide to the head of Pacific Creek.

Area 15. Glade Creek-Pilgrim Creek. Beginning where Pacific Creek crosses the Grand Teton National Park boundary; northerly and westerly along said boundary to the Targhee National Forest boundary; northerly along said boundary to the Yellowstone National Park boundary; easterly along said boundary to Huckleberry Ridge; southerly along said ridge to the Sheffield Creek-Arizona Creek Trail (#3026); southerly along said trail to Brown Meadows and the West Pilgrim Creek Trail; southerly along said trail to Wildcat Ridge and the Wildcat Peak-Whetstone Creek Trail (#3034); southerly and easterly along said trail to Pacific Creek; southwesterly down said creek to the Grand Teton National Park boundary.

Area 16. Alta. Beginning at the intersection of Wyoming Highway 22 and the Wyoming-Idaho state line; northerly along said line to the South Fork of Badger Creek; easterly up said creek to the Caribou-Targhee National Forest-Grand Teton National Park boundary; southerly along said boundary to the Targhee/Bridger-Teton interforest boundary; southerly along said boundary to Wyoming Highway 22; westerly along said highway to the Wyoming-Idaho state line.

Area 17. Lower Gros Ventre-Spread Creek. Beginning where the Gros Ventre River crosses the Grand Teton National Park boundary; northerly along said boundary to U.S. Highway 26-287; easterly

along said highway to Togwotee Lodge and the divide between the Buffalo River and Blackrock Creek; easterly along said divide and the Teton Wilderness boundary to the Continental Divide; southerly along said divide to the Moccasin Basin Road (USFS Road 30750); southerly along said road to the North Fork of Fish Creek at Calf Creek; southerly down said creek to Fish Creek; westerly down said creek to the Gros Ventre River; westerly down said river to the Grand Teton National Park boundary.

Area 18. Fish Creek. Beginning at the confluence of the Gros Ventre River and Fish Creek; northeasterly up said creek to North Fork of Fish Creek; northerly up said creek to the Moccasin Basin Road (USFS Road 30750) at Calf Creek; northerly up said road to the Continental Divide; southeasterly along said divide to the Union Pass Road (USFS Road 600); southwesterly along said road to the Darwin Ranch Road (USFS Road 620); westerly along said road to Kinky Creek; northwesterly down said creek to the Gros Ventre River; northwesterly down said river to Fish Creek.

Area 19. Wilson. Beginning at the junction of Wyoming Highway 22 and Wyoming Highway 390 west of the Snake River; northerly along Wyoming Highway 390 to the Grand Teton National Park boundary; northerly, easterly and southerly along said boundary to U.S. Highway 191; southerly along said highway to Wyoming Highway 22; westerly along said highway to Wyoming Highway 390.

Area 20. Fall Creek-Targhee. Beginning at the junction of Wyoming Highway 22 and Wyoming Highway 390 west of the Snake River; easterly along Wyoming Highway 22 to the Snake River; southerly and westerly down said river to the Wyoming-Idaho state line; northerly along said line to Wyoming Highway 22; easterly along said highway to the Caribou-Targhee/Bridger-Teton interforest boundary at Teton Pass; northerly along said boundary to the Grand Teton National Park boundary; northeasterly along said boundary to Wyoming Highway 390; southerly along said highway to Wyoming Highway 22.

Area 21. North Hoback. Beginning where U.S. Highway 191 crosses Flat Creek at the north edge of the town of Jackson; due east to the National Elk Refuge boundary; easterly and northerly along said boundary to Flat Creek; easterly and southerly up Flat Creek to Cache Peak; southeasterly along the divide between Flat Creek and Granite Creek to Pyramid Peak; southeasterly along the divide between the Gros Ventre River and the Hoback River to Steamboat Peak; southerly and westerly along the divide between Shoal Creek and Dell Creek to the Riling Draw Road; southerly along said road to the Dell Creek Road; westerly along said road to the Hoback River; westerly down said river to the Snake River; northerly up said river to Wyoming Highway 22; easterly along said highway to U.S. Highway 191; easterly and northerly along said highway to Flat Creek at the north edge of the town of Jackson.

Area 22. Raspberry Ridge. Beginning where U.S. Highway 191 crosses the divide between the Green River and the Hoback River on Hoback Rim; southwesterly along said divide to a point east of the confluence of the South Fork of the Hoback River and the Hoback River; due west to the Hoback River; northerly along said river to the Dell Creek Road; easterly along said road to the Riling Draw Road; northerly along said road to the divide between Shoal Creek and Dell Creek; easterly and northerly along said divide to the divide between the Gros Ventre River and the Hoback River at Steamboat Peak; southeasterly along the divide between the Gros Ventre River and the Hoback River to the divide between the Green River and the Hoback River at Hodges Peak; southerly along the divide between the Green River and the Hoback River to U.S. Highway 191.

Area 23. Greys River-Salt River. Beginning at the confluence of the Greys River and the Snake River; easterly up the Snake River to Bailey Creek; southerly up said creek to Dry Wash Draw; easterly up said draw to Greyback Ridge; southerly along said ridge to the divide between the Little Grays River and the Hoback River; southerly and easterly along said divide to the divide between the Greys River and the Green River; southerly, westerly, and northerly along said divide to the divide between the Greys River and the Smiths Fork River; northerly and westerly along said divide to the divide between the Bear River and the Salt River; westerly along said divide to the Wyoming-Idaho state line; northerly along said line to the Snake River; easterly up said river to the Greys River.

Area 24. Big Piney-On National Forest. Beginning at Deadman Peak and the divide between the Green River and the Hoback River; northeasterly along said divide to the Bridger-Teton National Forest boundary; southerly along said boundary to LaBarge Creek Road (USFS Road 10-138); northwesterly along said road to the Smiths Fork Road (USFS Road 10-072); northerly along said road to the divide between the Green River and the Greys River; northerly along said divide to Deadman Peak.

Area 25. Big Piney-Off National Forest. Beginning where U.S. Highway 191 crosses the divide between the Green River and the Hoback River (Hoback Rim); southeasterly along said highway to the East Green River Road (Sublette County Road 23-110) at Cora Junction; southerly along said road to Wyoming Highway 351; easterly along said highway to the Burma Road (BLM Road 5406); southerly along said road to the Yellow Point Road (BLM Road 5409); westerly along said road to Colorado Point and the CCC Road (BLM Road 5402); southerly along said road to the Fontenelle Reservoir Dam Road; westerly along said road to the Fontenelle Reservoir Dam (Lincoln County Road 313) on the Green River; northerly up said river to LaBarge Creek; westerly up said creek to U.S. Highway 189; northerly along said highway to the LaBarge Creek Road (Lincoln County Road 315) northwesterly along said road to the forest boundary; northerly up said boundary to the divide between the Green River and the Hoback River; northeasterly along said divide to U.S. Highway 191.

Area 26. Lincoln. Beginning at the town of Kemmerer and U.S. Highway 30; westerly along said highway to Wyoming Highway 89 at Sage Junction; southwesterly along said highway to the Wyoming-Utah state line; northerly along said line to the Wyoming-Idaho state line; northerly along said line to the divide between the Salt River and the Bear River; easterly along said divide to the divide between the Salt River and the Smiths Fork; northeasterly along said divide to the divide between the Greys River and the Smiths Fork; southeasterly along said divide to the divide between the Greys River and LaBarge Creek; southeasterly along said divide to the LaBarge Creek Road (USFS Road 10-138 and Lincoln County Road 315); southeasterly along said road to U.S. Highway 189; southerly along said highway to LaBarge Creek; easterly down said creek to the Green River; southeasterly down said river to the Fontenelle Reservoir Dam Road (Lincoln County Road 313); westerly along said road to Wyoming Highway 189; southwesterly along said road to the town of Kemmerer.

Area 27. Uinta. Beginning where Interstate Highway 80 crosses the Wyoming-Utah state line; easterly along said highway to Wyoming Highway 410; southerly along said highway to the Stateline Dam Road (USFS Road 072); southerly along said road to the Wyoming-Utah state line; west then north along said line to Interstate Highway 80.

Area 28. Crystal Creek-Flat Creek. Beginning where the Gros Ventre River crosses the Bridger-Teton National Forest boundary; easterly and southerly up said river to Kinky Creek; southeasterly up said creek to the Darwin Ranch Road (USFS Road 620); easterly along said road to the divide between the Green River and the Gros Ventre River; southwesterly along said divide to the divide between the Green River and the Hoback River at Hodges Peak; westerly along said divide to the divide between the Granite Creek-Cache Creek-Flat Creek and the head of Flat Creek; northwesterly down Flat Creek to the Bridger-Teton National Forest boundary; northerly along said boundary to the Gros Ventre River.

Area 30. Sweetwater. Beginning where Wyoming Highway 28 crosses Willow Creek; southwesterly along said highway to U.S. Highway 191; northerly along said highway to the Big Sandy Reservoir Road (Sweetwater County Road 28); easterly along said road to the Big Sandy River at the dam; northerly up said river to the Continental Divide; southeasterly along said divide to Mt. Nystrom and the divide between the Sweetwater River and the Wind River; southeasterly along said divide to Granite Peak and the headwaters of Willow Creek; southeasterly down said creek to Wyoming Highway 28.

Area 32. Enos Lake. Beginning where Pacific Creek crosses the Grand Teton National Park boundary; easterly and northerly up said creek to Trail Creek and the Trail Creek trail; southerly along said trail to the North Fork of the Buffalo River; southerly down said river to the South Fork of the Buffalo River; easterly up the South Fork to the South Fork of the Buffalo-Togwotee Lodge Trail; southerly along

said trail to Togwotee Lodge and U.S. Highway 26-287; westerly along said highway to the Grand Teton National Park boundary; westerly and northerly along said boundary to Pacific Creek.

Area 33. Lower Green River. Beginning at the junction of Interstate Highway 80 and Wyoming Highway 372; northwesterly along Wyoming Highway 372 to Lincoln County Road 316 at the Fontenelle Junction; northerly along said road to the Fontenelle Reservoir Dam Road (Lincoln County Road 313); easterly along said road to the County Line Road (Sweetwater County Road 52); southerly along said road to the Lower Farson Cutoff Road (Sweetwater County Road 8); easterly along said road to Wyoming Highway 28; easterly along said highway to the continuation of the Lower Farson Cutoff Road (Sweetwater County Road 8); southerly along said road to the Blue Rim Road (Sweetwater County Road 5); southerly along said road to Interstate Highway 80; westerly along said highway to Wyoming Highway 372.

Area 34. Hunter Mesa. Beginning at the junction of Piney Creek and Interstate Highway 90; southerly along said highway to Interstate Highway 25; southerly along said highway to the North Fork of the Powder River; northwesterly up said river to Pass Creek; westerly up said creek to the Hazelton Road (Johnson County Road 3); northerly along said road to the Gold Mine Road (USFS Road 452); northerly along said road to the Canyon Creek Road (USFS Road 25); northerly along said road to U.S. Highway 16; easterly along said highway to the divide along the Big Horn Mountain range at Powder River Pass; northerly along said divide to South Piney Creek; northeasterly down said creek to Piney Creek; southeasterly down said creek to Interstate Highway 90.

Area 35. Henry's Fork. Beginning where Interstate Highway 80 crosses the Green River; southerly along the east bank of said river to Flaming Gorge Reservoir; southerly along the east shore of said reservoir to the Wyoming-Utah state line; westerly along said line to the Stateline Dam Road (USFS Road 072); northerly along said road to Wyoming Highway 410; northerly along said highway to Interstate Highway 80; easterly along said highway to the Green River.

Area 36. Bear River Divide. Beginning where Interstate Highway 80 crosses the Wyoming-Utah state line; northerly along said line to Wyoming Highway 89 west of Sage Junction; easterly along said highway to U.S. Highway 189; southerly along said highway to Interstate Highway 80; westerly along said highway to the Wyoming-Utah state line.

Area 37. Grassy Lake. Beginning where the South Fork of Badger Creek crosses the Wyoming-Idaho state line; northerly along said line to the south boundary of Yellowstone National Park; easterly along said boundary to the Targhee National Forest boundary; southerly along said boundary to the Caribou-Targhee National Forest-Grand Teton National Park boundary; southerly along said boundary to the South Fork of Badger Creek; westerly down said creek to the Wyoming-Idaho state line.

Area 38. Snowy Range. Beginning where Interstate Highway 25 crosses the Wyoming-Colorado state line; westerly along said line to Wyoming Highway 230 west of the North Platte River; northwesterly along said highway to Wyoming Highway 130; northerly along said highway to U.S. Highway 30 at Walcott Junction; easterly and southerly along said highway to the town of Laramie and the Rogers Canyon-Fisher Canyon Road (Albany County Road 17-Laramie County Road 228); easterly along said road to Wyoming Highway 211; southeasterly along said highway to Interstate Highway 25; southerly along said highway to the Wyoming-Colorado state line.

Area 40. Lower Hams Fork. Beginning at the town of Kemmerer and U.S. Highway 189; northerly then northeasterly along said highway to Wyoming Highway 372; easterly then southeasterly along said highway to Interstate Highway 80; westerly along said highway to U.S. Highway 189; northerly along said highway to the town of Kemmerer.

Area 41. Sierra Madres. Beginning where Wyoming Highway 230 west of the North Platte River crosses the Wyoming-Colorado state line; westerly along said line to Wyoming Highway 789; northerly along said highway to Interstate Highway 80; easterly along said highway to Wyoming Highway 130;

southerly along said highway to Wyoming Highway 230; southeasterly along said highway to the Wyoming-Colorado state line.

Area 42. Shell. Beginning where the Big Horn River crosses the Wyoming-Montana state line; easterly along said line to the divide along the Big Horn Mountain range; southeasterly along said divide to the divide between Medicine Lodge Creek and Paint Rock Creek; southwesterly along said divide to the Cold Springs Road (USFS Road 344, becomes BLM Road 268A); southwesterly along said road to the Alkali Road (BLM Road 1111); southerly along said road to Wyoming Highway 31; westerly along said highway to U.S. Highway 16-20; westerly along said highway to the Big Horn River; northerly down said river to the Wyoming-Montana state line.

Area 43. Ten Sleep. Beginning at the intersection of Wyoming Highway 31 and the Alkali Road (BLM Road 1111) just north of Hyattville; northerly along said road to the Cold Springs Road (BLM Road 268A-USFS Road 344); northeasterly along said road to the divide between Medicine Lodge Creek and Paint Rock Creek; northeasterly along said divide to the divide along the Bighorn Mountain range; southerly along said divide to U.S. Highway 16 at the Powder River Pass; westerly along highway to the Canyon Creek Road (USFS Road 25); southerly along said road to the Gold Mine Road (USFS Road 452); southerly along said road to the Hazelton Road (Big Horn Divide Road-Johnson County Road 3); southerly along said road to the Rome Hill Road (Wyoming Highway 436); northwesterly along said road to U.S. Highway 16; westerly along said highway to the Nowood River; northwesterly down said river to Wyoming Highway 31; northeasterly along said highway to the Alkali Road (BLM Road 1111).

Area 44. East Flaming Gorge. Beginning where Interstate Highway 80 crosses the Green River; easterly along said highway to the Bitter Creek Road (Sweetwater County Road 19); southerly along said road to Carson Springs Junction and the Cow Creek-Powder Wash Road; southerly along said road to the Wyoming-Colorado state line; westerly along said line to the Wyoming-Utah state line; westerly along said line to Flaming Gorge Reservoir; northerly along the east shore of said reservoir to the Green River; northerly up the east bank of said river to Interstate Highway 80.

Section 6. Savings Clause. If any provision of this regulation shall be held to be illegal or unconstitutional, such a ruling shall not affect other provisions of this regulation which can be given effect without the illegal or unconstitutional provision; and, to this end, the provisions of this regulation shall be severable.

WYOMING GAME AND FISH COMMISSION

By:

Fred Lindzey, President

Dated: April 27, 2011

2011 MOOSE HUNT AREAS

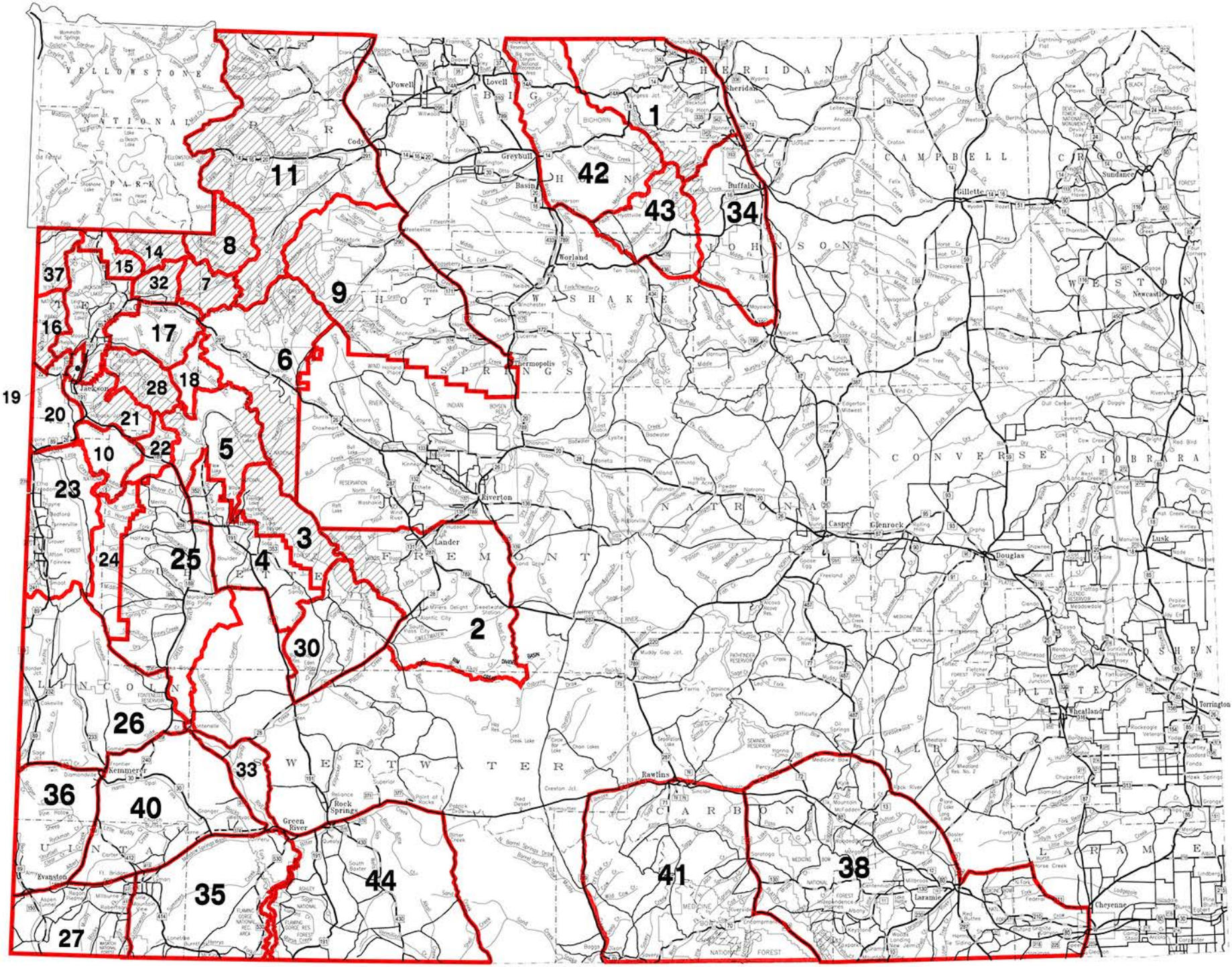

THIS MAP IS FOR GENERAL REFERENCE ONLY. Please use the written boundary descriptions in this regulation for detailed boundary information. Note: Wilderness area, nonresidents must have guides.

TABLE I

TOTAL BIGHORN SHEEP

HARVEST STATEWIDE

BY TOTAL HUNTERS

2011

	LICENSES SOLD	NUMBER ACTIVE HUNTERS	HARVEST				TOTAL RECREATION DAYS	HUNTER SUCCESS	DAYS/ HARVEST
			RAM	EWE	LAMB	TOTAL			
STATE TOTAL	258	249	181	0	0	181	2029	72.7%	11.2
RESIDENT	191	180	125	0	0	125	1548	69.4%	12.4
NONRESIDENT	67	69	56	0	0	56	481	81.2%	8.6

TABLE II

BIGHORN SHEEP

TEN-YEAR COMPARISON OF HARVEST

BY TOTAL HUNTERS

2002-2011

YEAR	2002	2003	2004	2005	2006	2007	2008	2009	2010	2011
HARVEST	183	183	205	172	186	201	194	196	211	181

TABLE III

BIGHORN SHEEP

HARVEST BY HARVEST TOOL

2011

ARCHERY	FIREARM	TOTAL
0.552%	99.448%	100%

TABLE 1-A

BIGHORN SHEEP

HARVEST, HUNTING PRESSURE, HUNTER SUCCESS

BY HUNT AREA

2011

AREA (includes)	TYPE	ACTIVE LICS/HTRS	HARVEST RAM	HARVEST EWE	HARVEST LAMB	HARVEST TOTAL	HUNTER SUCCESS	DAYS/ HARVEST	HUNTER DAYS	LICENSES SOLD
1 Clark's Fork	Limited 1									
	Resident	15	8	0	0	8	53%	13.8	110	15
	Nonresident	5	2	0	0	2	40%	35.0	70	5
	Area Total	20	10	0	0	10	50%	18.0	180	20
2 Trout Peak	Limited 1									
	Resident	18	12	0	0	12	67%	11.8	142	18
	Nonresident	6	4	0	0	4	67%	14.0	56	6
	Area Total	24	16	0	0	16	67%	12.4	198	24
3 Wapiti Ridge	Limited 1									
(plus two 2010 R MCOs to 2011)	Resident	35	26	0	0	26	74%	12.5	326	33
(plus one 2011 Gov. License)	Nonresident	12	12	0	0	12	100%	4.9	59	11
	Area Total	47	38	0	0	38	81%	10.1	385	44
4 Yount's Peak	Limited 1									
(plus one 2010 R MCO to 2011; minus four 2011 R MCOs to 2012)	Resident	30	21	0	0	21	70%	15.5	325	33
	Nonresident	11	6	0	0	6	55%	12.5	75	11
	Area Total	41	27	0	0	27	66%	14.8	400	44
5 Franc's Peak	Limited 1									
(minus eleven 2012 R Fire COs to 2012; plus 1 harvest by HA 22 hunter who harvested in HA 5 after Sept 30)	Resident	41	34	0	0	34	83%	7.9	270	51
(plus four Gov. Lics; plus one 2010 N MCO to 2011; minus two N Fire COs to 2012)	Nonresident	22	21	0	0	21	95%	6.2	131	19
	Area Total	63	55	0	0	55	87%	7.3	401	70
6 Targhee	Limited 1									
	Resident	2	0	0	0	0	0%	0.0	19	2
(plus one 2010 N MCO to 2011)	Nonresident	1	1	0	0	1	100%	4.0	4	1
	Area Total	3	1	0	0	1	33%	23.0	23	3
7 Jackson	Limited 1									
(plus one 2010 R MCO to 2011)	Resident	10	7	0	0	7	70%	11.7	82	9
(plus one 2010 N MCO to 2011; minus one 2011 N MCO to 2012)	Nonresident	3	2	0	0	2	67%	4.0	8	3
	Area Total	13	9	0	0	9	69%	10.0	90	12
8 Sheep Mountain (23)	Limited 1									
	Resident	9	5	0	0	5	56%	14.6	73	8
	Nonresident	3	3	0	0	3	100%	7.0	21	3
	Area Total	12	8	0	0	8	67%	11.8	94	11
9 Dinwoody	Limited 1									
	Resident	3	1	0	0	1	33%	11.0	11	3
	Nonresident	1	1	0	0	1	100%	3.0	3	1
	Area Total	4	2	0	0	2	50%	7.0	14	4

TABLE 1-A (Continued)

BIG HORN SHEEP 2011 HARVEST, HUNTING PRESSURE, HUNTER SUCCESS BY HUNT AREA

AREA	TYPE	ACTIVE LICS/HTRS	HARVEST RAM	HARVEST EWE	HARVEST LAMB	HARVEST TOTAL	HUNTER SUCCESS	DAYS/ HARVEST	HUNTER DAYS	LICENSES SOLD
10 Jakey's Fork	Limited 1									
	Resident	6	3	0	0	3	50%	27.3	82	6
	Nonresident	2	2	0	0	2	100%	8.0	16	2
	Area Total	8	5	0	0	5	63%	19.6	98	8
12 Porcupine	Limited 1									
	Resident	2	2	0	0	2	100%	4.5	9	2
	Area Total	2	2	0	0	2	100%	4.5	9	2
18 Douglas Creek (21)	CLOSED									
19 Laramie Peak	Limited 1									
(minus one 2011 R MCO to 2012)	Resident	5	4	0	0	4	80%	13.5	54	6
	Nonresident	2	2	0	0	2	100%	6.0	12	2
	Area Total	7	6	0	0	6	86%	11.0	66	8
20 Kouba Canyon	Limited 1									
	Resident	1	1	0	0	1	100%	4.0	4	1
	Area Total	1	1	0	0	1	100%	4.0	4	1
21 Encampment River	CLOSED									
22 Dubois Badlands	Limited 1									
(minus one R harvested in HA 5 after 9/30)	Resident	2	0	0	0	0	0%	0.0	40	3
	Nonresident	1	0	0	0	0	0%	0.0	17	1
	Area Total	3	0	0	0	0	0%	0.0	57	4
23 Desolation Peak (8)	ALL LICENSES EXERCISED IN COMBINED HUNT AREAS									
24 Big Piney	Limited 1									
	Resident	1	1	0	0	1	100%	1.0	1	1
	Area Total	1	1	0	0	1	100%	1.0	1	1

TABLE I-H

BIGHORN SHEEP

HARVEST BY HERD UNIT

2011

HERD UNIT	TYPE	ACTIVE LICS/HTRS	HARVEST RAM	HARVEST EWE	HARVEST LAMB	HARVEST TOTAL	HUNTER SUCCESS	DAYS/ HARVEST	HUNTER DAYS	LICENSES SOLD
106 Targhee	Resident	2	0	0	0	0	0%	0.0	19	2
(HA 6)	Nonresident	1	1	0	0	1	100%	4.0	4	1
	Total	3	1	0	0	1	33%	23.0	23	3
107 Jackson	Resident	10	7	0	0	7	70%	11.7	82	9
(HA 7)	Nonresident	3	2	0	0	2	67%	4.0	8	3
	Total	13	9	0	0	9	69%	10.0	90	12
121 Darby Mountain	Resident	1	1	0	0	1	100%	1.0	1	1
(HA 24)	Total	1	1	0	0	1	100%	1.0	1	1
201 Clark's Fork	Resident	15	8	0	0	8	53%	13.8	110	15
(HA 1)	Nonresident	5	2	0	0	2	40%	35.0	70	5
	Total	20	10	0	0	10	50%	18.0	180	20
202 Trout Peak	Resident	18	12	0	0	12	67%	11.8	142	18
(HA 2)	Nonresident	6	4	0	0	4	67%	14.0	56	6
	Total	24	16	0	0	16	67%	12.4	198	24
203 Wapiti Ridge	Resident	35	26	0	0	26	74%	12.5	326	33
(HA 3)	Nonresident	12	12	0	0	12	100%	4.9	59	11
	Total	47	38	0	0	38	81%	10.1	385	44
204 Younts Peak	Resident	30	21	0	0	21	70%	15.5	325	33
(HA 4)	Nonresident	11	6	0	0	6	55%	12.5	75	11
	Total	41	27	0	0	27	66%	14.8	400	44
205 Francs Peak	Resident	43	34	0	0	34	79%	9.1	310	54
(HA 5, 22, OCM/WRR)	Nonresident	23	21	0	0	21	91%	7.0	148	20
	Total	66	55	0	0	55	83%	8.3	458	74
212 Devil's Canyon	Nonresident	2	2	0	0	2	100%	4.5	9	2
(HA 12)	Total	2	2	0	0	2	100%	4.5	9	2
517 Laramie Peak	Resident	5	4	0	0	4	80%	13.5	54	6
(HA 19)	Nonresident	2	2	0	0	2	100%	6.0	12	2
	Total	7	6	0	0	6	86%	11.0	66	8
609 Whiskey Mountain	Resident	18	9	0	0	9	50%	18.4	166	17
(HA 8, 9, 10, 23)	Nonresident	6	6	0	0	6	100%	6.7	40	6
	Total	24	15	0	0	15	63%	13.7	206	23

WYOMING GAME AND FISH COMMISSION

CHAPTER 9

BIGHORN SHEEP HUNTING SEASONS

Section 1. Authority. This regulation is promulgated by authority of W.S. §23-1-302, §23-1-703, §23-2-104 and §23-3-117.

Section 2. Hunting Seasons Established. There shall be open seasons during 2011 for the hunting of bighorn sheep as set forth in this Chapter and in accordance with Chapter 2, General Hunting Regulation.

Section 3. Regular Hunting Seasons.

(a) Hunt areas, season dates and limitations.

Hunt Area	Type	Date of Seasons Opens	Closes	Limitations
1	1	Sept. 1	Oct. 31	Limited quota; 20 licenses any ram
2	1	Sept. 1	Oct. 31	Limited quota; 24 licenses any ram
3	1	Sept. 1	Oct. 20	Limited quota; 44 licenses any ram
		Oct. 21	Oct. 31	Unused Area 3 Type 1 licenses valid in that portion of Area 3 in the North Fork of the Shoshone River drainage and the South Fork of the Shoshone River drainage northeast of Ishawooa Creek
4	1	Sept. 1	Oct. 20	Limited quota; 44 licenses any ram
5	1	Sept. 1	Oct. 20	Limited quota; 70 licenses any ram (51 residents, 19 nonresidents)
6	1	Aug. 15	Oct. 31	Limited quota; 2 licenses any ram (2 residents only)
7	1	Sept. 1	Oct. 31	Limited quota; 12 licenses any bighorn sheep
8, 23	1	Sept. 1	Oct. 15	Limited quota; 12 licenses any ram
9	1	Aug. 15	Oct. 15	Limited quota; 4 licenses any ram
10	1	Aug. 15	Oct. 15	Limited quota; 8 licenses any ram
12	1	Sept. 1	Oct. 15	Limited quota; 2 licenses any ram (2 residents only)
18, 21				CLOSED
19	1	Sept. 1	Oct. 31	Limited quota; 8 licenses any ram
20	1	Sept. 1	Dec. 31	Limited quota; 1 license any ram (resident only)
22	1	Sept. 1	Oct. 20	Limited quota; 4 licenses any ram; also valid in Area 5 after September 30 for any ram
24	1	Sept. 1	Oct. 31	Limited quota; 1 license any ram (resident only)

Section 4. Special Archery Seasons.

(a) Hunt areas listed in this section shall have special archery hunting seasons during the dates and with limitations specified in this section. Archers shall possess a limited quota bighorn sheep license in addition to an archery license in order to hunt bighorn sheep during any special archery season. Archers shall hunt only in the hunt area(s) and for the type of bighorn sheep set forth by the limitations of their license as specified in Section 3 of this Chapter.

Hunt Area	Dates of Seasons Opens	Closes	Limitations
1-5, 7, 8, 12, 19, 20, 22-24	Aug. 15	Aug. 31	Refer to Section 3 of this Chapter
9, 10	Aug. 1	Aug. 14	Refer to Section 3 of this Chapter

Section 5. Definitions.

(a) "Bighorn sheep horns" mean the hollow horn sheaths of male bighorn sheep, either attached to the skull or separated.

(b) "Plugging" means placement of a permanent metal plug provided and attached by the Wyoming Game and Fish Department.

Section 6. Registration and Plugging of Bighorn Sheep Horns. Any person harvesting a bighorn sheep in Wyoming shall within fifteen (15) consecutive days following the harvest present the horns attached to the skull plate for registration and plugging. Any person picking up any bighorn sheep horns in Wyoming shall within fifteen (15) consecutive days following the pickup of the horns present the horn or horns for registration, plugging and interstate game tagging. Plugging may be omitted if the Game and Fish Department determines that the size or condition of the horn prevents proper plugging. Any person taking bighorn sheep horns shall present them in person at one of the following Game and Fish Department offices, Monday through Friday, excluding legal holidays, 8:00 a.m. - 12:00 p.m. and 1:00 p.m. - 5:00 p.m. Bighorn sheep horns not originating in Wyoming shall not be plugged.

Game and Fish Department		
Headquarters	Cheyenne	1(800) 842-1934
Casper Region	Casper	1(800) 233-8544
Cody Region	Cody	1(800) 654-1178
Green River Region	Green River	1(800) 843-8096
Jackson Region	Jackson	1(800) 423-4113
Lander Region	Lander	1(800) 654-7862
Laramie Region	Laramie	1(800) 843-2352
Pinedale Region	Pinedale	1(800) 452-9107
Sheridan Region	Sheridan	1(800) 331-9834

(a) The Wyoming Game and Fish Department may require substantive proof from individuals who do not possess a valid bighorn sheep license and take bighorn sheep horns that the horns were legally acquired. Failure to provide such proof may result in seizure of the horns. Before a person's bighorn sheep horns may be plugged, the person may be required to take a Wyoming Game and Fish Department enforcement officer to the location where the bighorn sheep horns were acquired. Failure to comply with this request shall be a violation of this regulation and the bighorn sheep horns may be seized.

(b) No person shall alter, deface or remove a plug placed in a bighorn sheep horn by the Wyoming Game and Fish Department.

(c) No person shall possess the horn(s) of a bighorn sheep that bears an altered, defaced or counterfeit Wyoming plug or from which the plug has been removed.

(d) The insertion of a Wyoming plug does not in itself certify that the animal was legally taken or possessed.

(e) Any person who makes a false statement on the registration form regarding the date the bighorn sheep was taken or the hunt area in which it was taken shall be in violation of this regulation. Such violation shall be punishable as provided by Title 23, Wyoming Statutes for violation of Commission regulations.

Section 7. Hunt Area Descriptions.

(a) Area and Number

Area 1. Clark's Fork. All of the drainage of the Clark's Fork River north of Sunlight Creek and north of the Clark's Fork River below its confluence with Sunlight Creek; and the drainage of Soda Butte Creek outside of Yellowstone National Park.

Area 2. Trout Peak. All of the north drainage of the North Fork of the Shoshone River and north of U.S. Highway 14-16-20 between Pahaska Teepee and the east boundary of Yellowstone National Park; all of the south drainage of the Clark's Fork River south and east of Sunlight Creek and west of Wyoming Highway 120; all of the north drainage of the Shoshone River west of Wyoming Highway 120.

Area 3. Wapiti Ridge. Beginning where U.S. Highway 14-16-20 intersects the east boundary of Yellowstone National Park; easterly down said highway to the North Fork of the Shoshone River; easterly down said river to the South Fork of the Shoshone River at the Buffalo Bill Reservoir; southwesterly up said river to Deer Creek; westerly up said creek to the head of Butte Creek; westerly down said creek to the Thorofare River; westerly down said river to the Yellowstone National Park boundary; easterly then northerly along said boundary to U.S. Highway 14-16-20.

Area 4. Yount's Peak. Beginning where Deer Creek enters the South Fork of the Shoshone River; southerly up said river to Needle Creek; southerly up said creek to the head of Emerald Creek; southerly down said creek to Wiggins Fork Creek; southerly down said creek to the Wiggins Fork Road (Shoshone National Forest Road 285); southerly down said road to the Shoshone National Forest boundary; westerly then southerly along said boundary to U.S. Highway 287; northwesterly along said highway to the east boundary of Grand Teton National Park; northerly and westerly along said boundary to U.S. Highway 287; northerly along said highway to the south boundary of Yellowstone National Park; easterly along said boundary to the Thorofare River; easterly up said river to Butte Creek; northeasterly up said creek to the head of Deer Creek; easterly down said creek to the South Fork of the Shoshone River.

Area 5. Franc's Peak. Beginning where Needle Creek enters the South Fork of the Shoshone River; northeasterly down said river to the Shoshone River; easterly down said river to Wyoming Highway 120; southeasterly along said highway to the Bighorn River; southerly up said river to the Wind River Reservation boundary; westerly along said boundary to the Shoshone National Forest boundary; northwesterly, southwesterly, then westerly along said boundary to the Wiggins Fork Road (Shoshone National Forest Road 285); northerly along said road to Wiggins Fork Creek; northerly up said creek to Emerald Creek; northerly up said creek to Needle Creek; northerly down said creek to the South Fork of the Shoshone River; in addition, all non-Indian fee title lands in that portion of Hot Springs County within the exterior boundaries of the Wind River Reservation.

Area 6. Targhee. Beginning where the Snake River crosses the Wyoming-Idaho state line; northerly along said line to the Yellowstone National Park boundary; easterly along said boundary to the Targhee-John D. Rockefeller Jr. Memorial Parkway boundary; southerly along said boundary to the Targhee Forest-Grand Teton National Park boundary; southerly along said boundary to the Bridger-Teton National Forest-Grand Teton National Park boundary; northerly, easterly and southerly along said boundary to Wyoming Highway 390 west of the Snake River; southerly along said highway to Wyoming Highway 22; easterly along said highway to the Snake River; southerly along said river to the Wyoming-Idaho state line.

Area 7. Jackson. Beginning at Togwotee Pass on the Continental Divide; southerly along said divide to the Union Pass Road (USFS Road 600); westerly along said road to Wagon Creek; southerly down said creek to the Green River; southerly down said river to the Bridger-Teton National Forest boundary; westerly along said boundary to the divide between the Green River and the Hoback River at the Hoback Rim where U.S. Highway 191 crosses the Rim; westerly along said divide to the divide between the Greys River and the Hoback River; northerly along said divide to the divide between the Greys River and Willow Creek; northerly along said divide to the divide between Bailey Creek and Willow Creek (Greyback Ridge); northerly along said divide to the Dry Wash Draw; westerly down said draw to Bailey Creek; northwesterly down said creek to the Snake River; northerly along said river to Wyoming Highway 22; easterly along said highway to U.S. Highway 191; easterly along said highway to the National Elk Refuge boundary at the north end of the town of Jackson; southerly, easterly and northerly along said boundary to the Grand Teton National Park boundary; northerly along said boundary to U.S. Highway 26-287; easterly along said highway to Togwotee Pass.

Area 8. Sheep Mountain. Beginning where Pine Creek crosses U.S. Highway 191 in the town of Pinedale; northwesterly along said highway to the Green River at Warren Bridge; northerly, easterly and southerly up said river to Trail Creek; southerly up said creek to Summit Lake and the head of Pine Creek; southerly down said creek to U.S. Highway 191.

Area 9. Dinwoody. Beginning where U.S. Highway 287 crosses Torrey Creek; southerly along said highway to the Wind River Reservation boundary; southerly along said boundary to the Continental Divide; northwesterly along said divide to the head of Bomber Creek (East Fork of Torrey Creek); northeasterly down said creek to Torrey Creek; northerly down said creek to U.S. Highway 287.

Area 10. Jakey's Fork. Beginning where Torrey Creek crosses U.S. Highway 287; southwesterly up said creek to Bomber Creek (East Fork of Torrey Creek); southwesterly up said creek to the Continental Divide; northerly along said divide to the head of Roaring Fork Creek; southerly down said creek to the Green River; westerly and southerly down said river to Wagon Creek; northwesterly up said creek to the Union Pass Road (USFS Road 600); northerly along said road to the Continental Divide; northwesterly along said divide to U.S. Highway 287; southeasterly along said highway to Torrey Creek.

Area 12. Porcupine. Beginning where U.S. Highway 14A crosses the Big Horn River; northerly down said river to the Wyoming-Montana state line; east along said line to the Sheep Mountain Road (USFS Road 11); southerly along said road to the Devils Canyon Road (USFS Road 14); southerly along said road to U.S. Highway 14A; westerly along said highway to the Big Horn River.

Area 18. Douglas Creek. Beginning where Wyoming Highway 230 crosses the Wyoming-Colorado state line near Mountain Home; westerly along said line to Wyoming Highway 230; northwesterly along said highway to Wyoming Highway 130; easterly along said highway to Wyoming Highway 230; southwesterly along said highway to the Wyoming-Colorado state line.

Area 19. Laramie Peak. Beginning at the junction of Interstate Highway 25 and Wyoming Highway 211 at the town of Chugwater; southwesterly along Wyoming Highway 211 to the Iron Mountain-Jordan Road (Platte County Road 10-Laramie County Road 106-2), southwesterly along said road to Wyoming Highway 211; southerly along said road to the Fisher Canyon-Rogers Canyon Road (Laramie County Road 228-1 - Albany County Road 17) at Horse Creek Station; southwesterly along said road to U.S. Highway 30 at the town of Laramie; northwesterly along said highway to Wyoming Highway 487; northerly along said highway to Wyoming Highway 220; northeasterly along said highway to Interstate Highway 25; southeasterly along said interstate to Wyoming Highway 211.

Area 20. Kouba Canyon. Beginning where U.S. Highway 85 crosses the Wyoming – South Dakota state line; southerly along said line to the Dewey Road (Weston County Rd. #2); northwesterly along said road to U.S. Highway 85; northerly along said highway to the Wyoming-South Dakota state line.

Area 21. Encampment River. Beginning where Wyoming Highway 130 crosses the North Platte River in the town of Saratoga; southerly along said highway to Wyoming Highway 230; southeasterly along said highway to the Wyoming-Colorado state line; westerly along said line to the Medicine Bow National Forest boundary near the confluence of Spring Creek and the Little Snake River; westerly and northerly along said boundary to Wyoming Highway 70; northeasterly along said highway to the Sage Creek Road (USFS Road 801-Carbon County Road 401); northerly along said road to Sage Creek; easterly down said creek to the North Platte River; southerly up said river to Wyoming Highway 130 in the town of Saratoga.

Area 22. Dubois Badlands. Beginning where U.S. Highway 287 crosses the Wind River Reservation boundary; westerly along said highway to the Wiggins Fork Road (Fremont County Road 285); northerly along said road to the Shoshone National Forest boundary; easterly along said boundary to the Wind River Reservation boundary; southerly along said boundary to U.S. Highway 287. This includes those areas of the Spence-Moriarity Wildlife Habitat Area east of the East Fork of the Wind River.

Area 23. Desolation Peak. Beginning where Roaring Fork Creek enters the Green River; easterly up said creek to the Continental Divide; southwesterly along said divide to Hay Pass and the head of the North Fork of Boulder Creek; southwesterly down said creek to the Bridger-Teton National Forest boundary; northwesterly along said boundary to Pine Creek; northerly up said creek to Summit Lake and the head of Trail Creek; northerly down said creek to the Green River; northerly down said river to Roaring Fork Creek.

Area 24. Big Piney. Beginning at a point where the Bridger-Teton National Forest boundary crosses LaBarge Creek; westerly up said creek to the head of the Greys River; northerly down said river to Deadman Creek; easterly up said creek to the divide between the Greys River and the Hoback River, southerly along said divide to the divide between the Hoback River and the Green River; easterly along said divide to the Bridger-Teton National Forest boundary on Hoback Rim; southerly along said boundary to LaBarge Creek.

Section 8. Savings Clause. If any provision of this regulation shall be held to be illegal or unconstitutional, such a ruling shall not affect other provisions of this regulation which can be given effect without the illegal or unconstitutional provision; and, to this end, the provisions of this regulation shall be severable.

WYOMING GAME AND FISH COMMISSION

By:

Fred Lindzey, President

Dated: April 27, 2011

2011 BIGHORN SHEEP HUNT AREAS

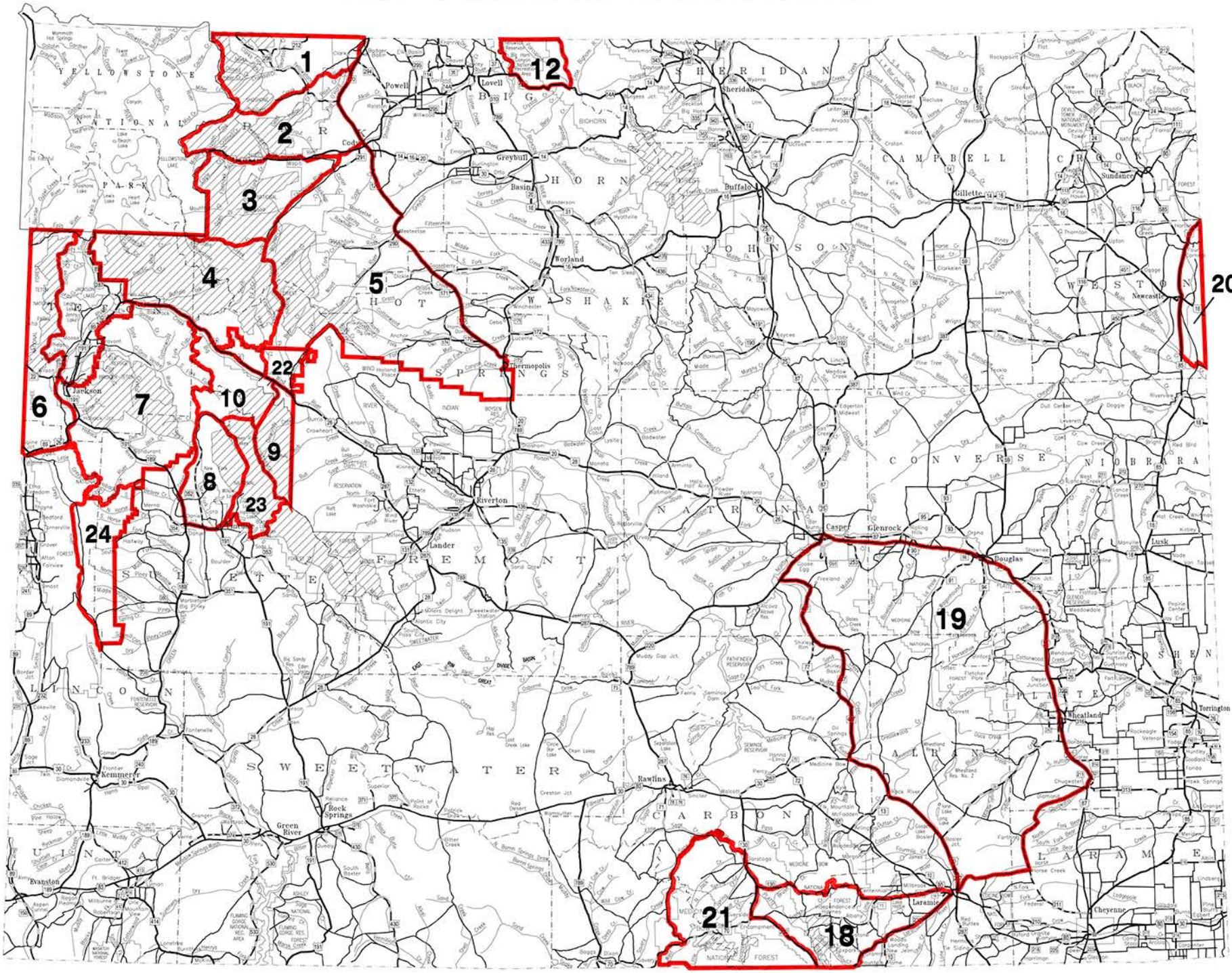

THIS MAP IS FOR GENERAL REFERENCE ONLY. Please use the written boundary descriptions in this regulation for detailed boundary information. Note: Wilderness area, nonresidents must have guides.

TABLE I

TOTAL MOUNTAIN GOAT

HARVEST STATEWIDE

2011

	LICENSES SOLD	NUMBER ACTIVE HUNTERS	HARVEST			TOTAL RECREATION DAYS	HUNTER SUCCESS	DAYS/ HARVEST
			BILLIE	NANNY	TOTAL			
STATE TOTAL	23	21	14	6	20	89	95%	4.5
RESIDENT	17	16	11	5	16	80	100%	5.0
NONRESIDENT	6	5	3	1	4	9	80%	2.3

TABLE II

MOUNTAIN GOAT

TEN-YEAR COMPARISON OF HARVEST BY TOTAL HUNTERS

2002-2011

YEAR	2002	2003	2004	2005	2006	2007	2008	2009	2010	2011
HARVEST	15	15	15	19	20	19	18	20	19	20

TABLE III

MOUNTAIN GOAT

HARVEST BY HARVEST TOOL

2011

ARCHERY	FIREARM	TOTAL
0%	100%	100%

Table I-A

MOUNTAIN GOAT

HARVEST, HUNTING PRESSURE, HUNTER SUCCESS

BY HUNT AREA

2011

AREA	TYPE	ACTIVE LICS/HTRS	HARVEST BILLY	HARVEST NANNY	HARVEST TOTAL	HUNTER SUCCESS	DAYS/ HARVEST	HUNTER DAYS	LICENSES SOLD
1 Beartooth	Type 1								
	Resident	8	4	4	8	100%	4.3	34	8
	Nonresident	3	3	0	3	100%	2.0	6	3
	Area Total	11	7	4	11	100%	3.6	40	11
2 Palisades	Type 1								
(minus one RMCO to 2012)	Resident	5	4	1	5	100%	3.4	17	6
	Nonresident	2	0	1	1	50%	3.0	3	2
	Area Total	7	4	2	6	86%	3.3	20	8
3 North Absaroka	Type 1								
	Resident	3	3	0	3	100%	9.7	29	3
(includes one NMG did not hunt)	Nonresident	0	0	0	0	0%	0.0	0	1
	Area Total	3	3	0	3	100%	9.7	29	3

TABLE I-H

MOUNTAIN GOAT

HARVEST BY HERD UNIT

2011

HERD UNIT	TYPE	ACTIVE LICS/HTRS	HARVEST BILLY	HARVEST NANNY	HARVEST TOTAL	HUNTER SUCCESS	DAYS/ HARVEST	HUNTER DAYS	LICENSES SOLD
101 Palisades	Resident	5	4	1	5	100%	3.4	17	6
(HA 2)	Nonresident	2	0	1	1	50%	3.0	3	2
	Total	7	4	2	6	86%	3.3	20	8
201 Beartooth	Resident	11	7	4	11	100%	5.7	63	11
(HA 1 & 3)	Nonresident	3	3	0	3	100%	2.0	6	4
	Total	14	10	4	14	100%	4.9	69	15

WYOMING GAME AND FISH COMMISSION

CHAPTER 24

MOUNTAIN GOAT HUNTING SEASONS

Section 1. Authority. This regulation is promulgated by authority of W.S. §23-1-302, §23-1-703 and §23-2-104.

Section 2. Hunting Seasons Established. There shall be open seasons during 2011 for the hunting of mountain goat as set forth in this Chapter and in accordance with Chapter 2, General Hunting Regulation.

Section 3. Regular Hunting Seasons.

(a) Hunt areas, season dates and limitations.

Hunt Area	Type	Date of Seasons		Limitations
		Opens	Closes	
1	1	Sept. 1	Oct. 31	Limited quota; 12 licenses any mountain goat
2	1	Sept. 1	Oct. 31	Limited quota; 8 licenses any mountain goat
3	1	Sept. 1	Oct. 31	Limited quota; 4 licenses any mountain goat

Section 4. Special Archery Seasons. Hunt areas listed in this section shall have special archery hunting seasons during the dates and with limitations as specified in this section. Archers shall possess a limited quota mountain goat license in addition to an archery license in order to hunt mountain goat during any special archery season. Archers shall hunt only in the hunt area(s) and for the type of mountain goat as set forth by the limitations for their license as specified in Section 3 of this Chapter.

Hunt Area	Date of Seasons		Limitations
	Opens	Closes	
1, 2, 3	Aug. 15	Aug. 31	Refer to Section 3 of this Chapter

Section 5. Registration of Mountain Goat.

(a) Any person harvesting a mountain goat in Wyoming shall within fifteen (15) consecutive days following the harvest present the skull plate and horns for registration. Any person harvesting a mountain goat shall register the harvested mountain goat in person at one of the following Game and Fish Department Offices Monday through Friday, excluding legal holidays, 8:00 a.m. - 12:00 p.m. and 1:00 p.m. - 5:00 p.m.

Game and Fish Department		
Headquarters	Cheyenne	1(800) 842-1934
Casper Region	Casper	1(800) 233-8544
Cody Region	Cody	1(800) 654-1178
Green River Region	Green River	1(800) 843-8096
Jackson Region	Jackson	1(800) 423-4113
Lander Region	Lander	1(800) 654-7862
Laramie Region	Laramie	1(800) 843-2352
Pinedale Region	Pinedale	1(800) 452-9107
Sheridan Region	Sheridan	1(800) 331-9834

(b) Any person who makes a false statement on the registration form regarding the date the mountain goat was taken or the hunt area in which it was taken shall be in violation of this regulation. Such violation shall be punishable as provided by Title 23, Wyoming Statutes, for violation of Commission regulations.

Section 6. Hunt Area Descriptions.

(a) Area and Number.

Area 1. Beartooth. Beginning where Wyoming Highway 120 crosses the Wyoming-Montana state line; southerly along said highway to Wyoming Highway 296; northwesterly along said highway to the junction with U.S. Highway 212; northwesterly along said highway to the Wyoming-Montana state line; easterly along said line to Wyoming Highway 120.

Area 2. Palisades. Beginning where Wyoming Highway 22 crosses the Snake River; southerly and westerly down said river to the Wyoming-Idaho state line; northerly along said line to Wyoming Highway 22; easterly along said highway to the Snake River.

Area 3. North Absaroka. Beginning at the junction of U.S. Highway 14-16-20 and Wyoming Highway 120; westerly along U.S. Highway 14-16-20 to the Yellowstone National Park boundary; northerly along said boundary to the Wyoming- Montana state line; easterly along said line to U.S. Highway 212; southeasterly along said highway to the junction with Wyoming Highway 296; southeasterly along said highway to Wyoming Highway 120; southerly along said highway to the junction of Wyoming Highway 120 and U.S. Highway 14-16-20.

Section 7. Savings Clause. If any provision of this regulation shall be held to be illegal or unconstitutional, such a ruling shall not affect other provisions of this regulation which can be given effect without the illegal or unconstitutional provision; and, to this end, the provisions of this regulation shall be severable.

WYOMING GAME AND FISH COMMISSION

By:

Fred Lindzey, President

Dated: April 27, 2011

MOUNTAIN GOAT HUNT AREAS

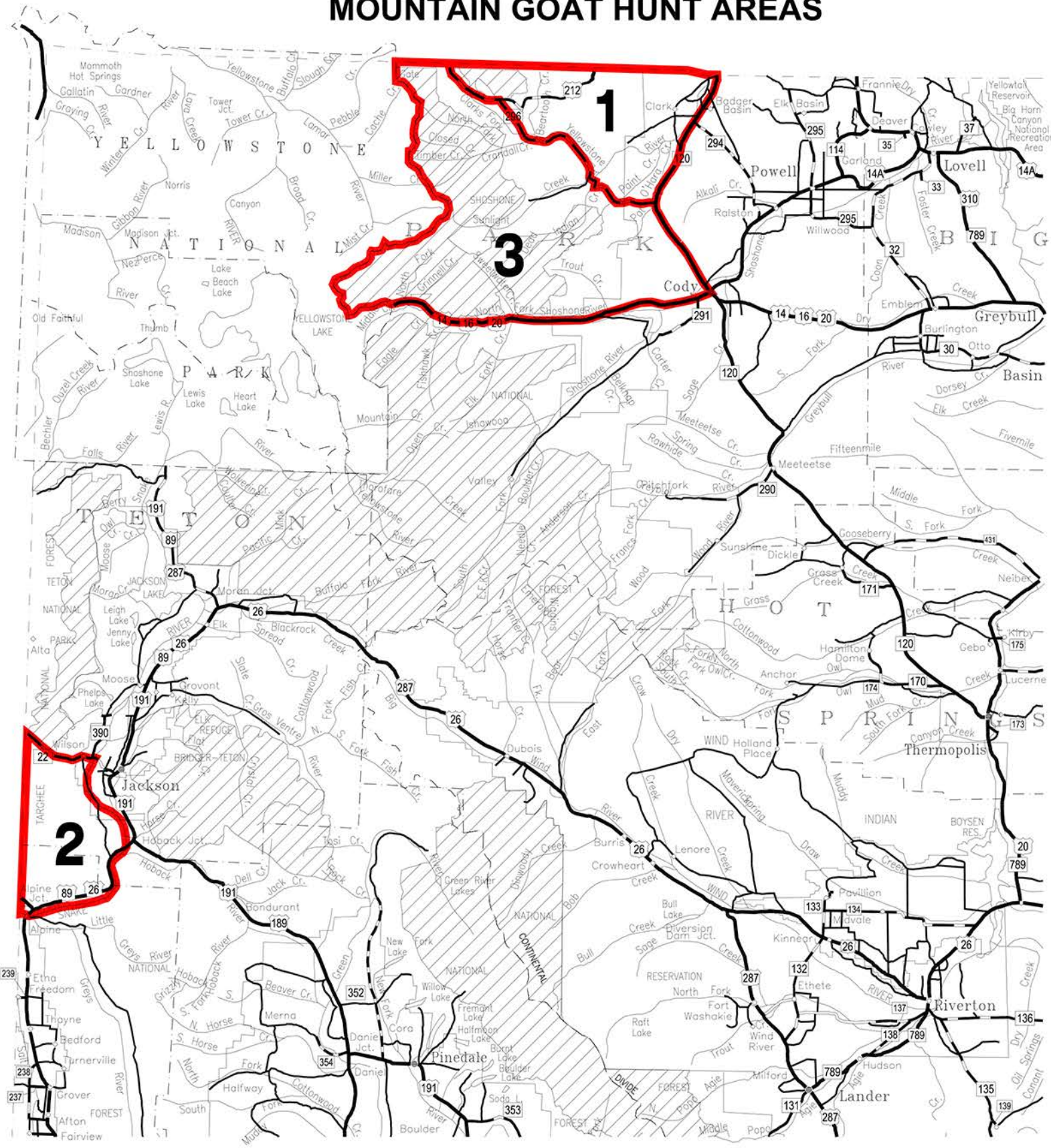

THIS MAP IS FOR GENERAL REFERENCE ONLY. Please use the written boundary descriptions in this regulation for detailed boundary information.

Note: Wilderness area, nonresidents must have guides.

TABLE I

BISON

HARVEST STATEWIDE

BY TOTAL HUNTER

2011

	LICENSES SOLD	NUMBER ACTIVE HUNTERS	HARVEST				TOTAL RECREATION DAYS	HUNTER SUCCESS	DAYS/ HARVEST
			BULL	COW	CALF	TOTAL			
STATE TOTAL	227	227	101	86	7	194	1542	85.5%	7.9
RESIDENT	208	208	85	85	7	177	1470	85.1%	8.3
NONRESIDENT	19	19	16	1	0	17	72	89.5%	4.2

Table II

BISON

TEN YEAR COMPARISON OF HARVEST

2011

YEAR	2002	2003	2004	2005	2006	2007[a]	2008	2009	2010	2011
TOTAL HARVEST	47	40	31	36	48	267	264	139	168	194
BULL HARVEST	25	30	21	24	24	123	146	103	67	101
COW HARVEST	22	10	10	12	24	144	118	36	101	93

[a] The area available for bison hunting expanded in 2007, resulting in an increase in licenses available for sale.

Table III

BISON

HARVEST BY WEAPON

2011

ARCHERY	FIREARM	TOTAL
1.3%	98.7%	100%

Table I-A
BISON
HARVEST BY HUNT AREA
2011

AREA	TYPE	ACTIVE LICS/HTRS	HARVEST BULL	HARVEST COW	HARVEST CALF	HARVEST TOTAL	HUNTER SUCCESS	DAYS/ HARVEST	HUNTER DAYS	LICENSES SOLD
1 Absaroka	CLOSED									
2 Jackson	Type 1									
	Resident	84	74	5	1	80	95.2%	6.6	525	84
	Nonresident	18	16	0	0	16	88.9%	4.4	71	18
	Type 4									
	Resident	124	11	80	6	97	78.2%	9.7	945	124
	Nonresident	1	0	1	0	1	100.0%	1.0	1	1
	Area Total	227	101	86	7	194	85.5%	7.9	1542	227

Table I-H
BISON
HARVEST BY HERD UNIT
2011

HERD UNIT	TYPE	ACTIVE LICS/HTRS	HARVEST BULL	HARVEST COW	HARVEST CALF	HARVEST TOTAL	HUNTER SUCCESS	DAYS/ HARVEST	HUNTER DAYS	LICENSES SOLD
101 Jackson	Resident	208	85	85	7	177	85.1%	8.3	1470	208
	Nonresident	19	16	1	0	17	89.5%	4.2	72	19
	Total	227	101	86	7	194	85.5%	7.9	1542	227

WYOMING GAME AND FISH COMMISSION

CHAPTER 15

WILD BISON RECREATIONAL HUNTING SEASON

Section 1. Authority. This regulation is promulgated by authority of W.S. §23-1-101, §23-1-302 and §23-2-107.

Section 2. Regulation. The Wyoming Game and Fish Commission hereby adopts the following regulation governing wild bison recreational hunting seasons. This regulation shall remain in effect until modified or repealed by the Commission.

Section 3. Definitions. For the purpose of this regulation, definitions shall be as set forth in Title 23, Wyoming Statutes, and the Commission also adopts the following definitions:

(a) "Archery Equipment" means a bow of at least fifty (50) pounds draw weight or possessing the ability to cast a hunting arrow of five hundred (500) grain weight at least one hundred sixty (160) yards. The crossbow hunter must be equipped with a crossbow of not less than ninety (90) pounds draw weight which has a minimum draw length of fourteen (14) inches (from front of bow to back of string in the cocked position) and a positive safety mechanism. Crossbow bolts must be at least sixteen (16) inches long. The broadhead of arrows or bolts shall be of sharp steel with a minimum cutting width of one (1) inch.

(b) "Calf" means young of the year bison.

(c) "Edible portions" means the meat of the front quarters as far down as the knees, the meat of the hindquarters as far down as the hocks, and the meat along the backbone between the neck and hindquarters including the loins and tenderloins, excluding meat on the ribs and neck.

(d) "Firearm" means any firearm which has a barrel bore diameter of at least twenty-seven hundredths (27/100) of an inch and is chambered to fire a center-fire cartridge not less than two (2) inches in overall length, including a soft or expanding point bullet of a minimum of one hundred fifty (150) grains, seated to a normal depth.

(e) "Hunter Information Card" means a survey form used by the Department to collect wild bison hunting and harvest information.

(f) "Muzzle-loading Firearm" means a muzzle-loading rifle having a barrel bore diameter of at least 50/100 of an inch and a charge of at least one hundred (100) grains of black powder or equivalent.

(g) "National Elk Refuge Permit" means a permit that allows a properly licensed wild bison hunter to access the National Elk Refuge to take a bison.

(h) "Site of kill" means the location where the harvested animal died.

(i) "Type" means a limitation on a bison license in a particular hunt area for the sex of animal, the length of season, the type of weapon or a portion of a hunt area in which the license shall be valid.

(j) "Wild Bison Priority List" means random lists generated from all bison applicants for the current harvest year.

Section 4. Recreational Hunting Season Established and Effective Date. When the Department determines a wild bison recreational hunting opportunity exists, there shall be a wild bison recreational hunting season as established in accordance with Section 5 through Section 19 of this regulation.

Section 5. Supervision of Licensees. Wild bison recreational hunting may be done under the supervision or direction of Department personnel.

Section 6. Notification.

(a) Applicants shall be notified by mail of their placement on the wild bison priority list by the Department.

(b) Applicants on the wild bison priority list shall be notified by mail or by telephone, in order of their priority ranking, when the Department determines a wild bison recreational hunting opportunity may exist. The notification shall be mailed a minimum of five (5) days immediately prior to the scheduled wild bison hunting season.

(c) At the Department's discretion, additional notifications may be made by mail or by telephone. If telephone calls are made, the calls shall be done by the Department during the evening hours between 4:00 p.m. and 10:00 p.m. Mountain Time. If telephone calls are made, a minimum of three (3) attempts by telephone shall be made that evening and the subsequent evening to contact and notify any individual applicant. Notification attempts shall be spaced at a minimum of one-half (½) hour intervals. Department personnel must speak directly to the applicant during the notification call. If an individual cannot be contacted, the next individual on the list shall be notified and those who could not be contacted shall retain their positions on the wild bison priority list.

Section 7. Selection of Bison to be Harvested.

(a) Hunters may be directed by Department personnel to take a specific age class of wild bison in a specific geographic portion of a hunt area, during a specific time period or by a specific method of take in order to meet the Department's management objectives. Numbers and age classes of wild bison available when the applicant arrives may differ from those available at the time of the notification call or letter. Issuance of a wild bison license provides the licensee an opportunity to hunt a wild bison; it does not guarantee that a licensee shall harvest a wild bison.

Section 8. Wild Bison Hunting Orientation Information.

(a) Applicants selected to participate in the wild bison recreational hunting season shall be provided wild bison hunting orientation information in a manner determined by the Department.

Section 9. Legal Methods of Take. Wild bison shall be taken by the use of legal firearms, archery equipment and muzzle-loading firearms**.**

Section 10. Licensing. Licenses shall be issued upon payment by the applicant of the proper license fee at the Department Regional Office administering the wild bison recreational hunt. A license must be purchased prior to participating in the wild bison recreational hunt. A conservation stamp shall be in possession of the licensee while exercising the privileges under the wild bison license.

Section 11. National Elk Refuge Permits. A National Elk Refuge permit is required prior to hunting wild bison on the National Elk Refuge and shall be in possession of the hunter while hunting wild bison on the National Elk Refuge. A limited number of permits shall be available to hunt wild bison on the National Elk Refuge. Permits shall be issued by the Department to licensed wild bison hunters in the order

of their placement on the wild bison priority list and shall be valid only for specified dates. Alternate permits may become available throughout the hunting season depending upon harvest and management objectives.

Section 12. Tagging Requirements. When any wild bison is killed under a license, the licensee shall detach, sign and date the carcass coupon and attach the coupon to the carcass before leaving the site of the kill. The coupon shall remain on the wild bison carcass at all times until the meat undergoes processing, except that during transportation of the carcass the coupon may be removed to prevent its loss. If the coupon is removed for transportation of the carcass, it shall be in the possession of the person accompanying the carcass at all times.

Section 13. Retrieval of Edible Portions. No person shall take and leave, abandon, or allow any wild bison, or edible portion to intentionally or needlessly go to waste. The failure of any person to properly dress and care for any wild bison killed by that person and if the carcass is reasonably accessible, within forty-eight (48) hours to take or transport the carcass to the camp of that person, and to properly care for the carcass is prima facie evidence of a violation of this section. The Department may require substantive proof from any person who fails to retrieve from the site of kill all edible portions of a wild bison as to why the edible portions were not removed from the field.

Section 14. Wearing of Fluorescent Orange Clothing. No person shall hunt any wild bison without wearing in a visible manner one (1) or more exterior garments, which shall include a hat, shirt, jacket, coat, vest or sweater of a fluorescent orange color.

Section 15. Retention of Evidence To Identify Sex of Wild Bison Harvested. Any person who takes any wild bison in a hunt area where the taking of either sex is controlled or prohibited shall comply with this section while said animal is in transportation from the site of the kill to the residence of the person taking the wild bison, or delivered to a processor for processing.

(a) In hunt areas where the taking of any wild bison is restricted to a specific sex of animal, the visible external sex organs shall accompany the animal as a whole, or edible portion thereof.

Section 16. Transportation and Exportation.

(a) No person shall ship, transport, or receive for shipment or transportation within Wyoming, any wild bison or part thereof, unless tagged with a Wyoming interstate game tag, or unless:

(i) The transportation is by a person accompanying the carcass of a wild bison who is in possession of a proper coupon.

(b) No wild bison or any part thereof shall be shipped or transported from the State unless accompanied by the licensee who harvested the animal, in possession of a proper coupon, or unless:

(i) The part to be exported from the State is of a nonedible trophy or hidelike nature and properly tagged with a Wyoming interstate game tag.

(ii) The wild bison was legally harvested by a nonresident and is tagged with a Wyoming interstate game tag.

Section 17. Hunting Regulations.

(a) Shooting Hours. Shooting hours for the hunting of wild bison shall be from one-half (1/2) hour before sunrise to one-half (1/2) hour after sunset.

(b) Bag and Possession Limits. The bag and possession limit for wild bison shall be one (1) wild bison per license. No person who is issued a wild bison hunting license and who harvests a wild bison after January 31, 2001, shall be eligible to apply for or receive a hunting license for wild bison in any future year.

(c) Open Areas, Season Dates and Limitations.

Hunt Area	Type	Date of Seasons Opens	Closes	Limitations
2	1	Aug. 15	Jan. 8	Any wild bison; also valid in Area 1 upon notification by the department; other limitations specified during notification
	4	Aug. 15	Jan. 8	Any female or calf wild bison; also valid in Area 1 upon notification by the department; other limitations specified during notification

Section 18. Mandatory Reporting. Within three (3) consecutive days (seventy-two (72) hours) after taking a wild bison, or after the hunter concludes hunting wild bison for the season, the licensee shall submit a completed hunter information card to the Department Regional Office where the wild bison license was purchased. For successful hunters, the hunter information card shall include the licensee's name, license number, date of harvest, total number of days hunted, the sex and age class (adult, yearling, calf) of the wild bison harvested, the drainage and the legal description of where the bison was harvested to include section, range and township or UTM coordinates. Successful hunters shall also supply biological samples as required by the Department. For unsuccessful hunters, the hunter information card shall include licensee's name, license number and total number of days hunted.

Section 19. Hunt Area Descriptions.

(a) Area and Number.

Area 1. Absaroka. All lands within Park, Hot Springs and Fremont counties and Teton County east of the Continental Divide, excluding lands administered by the Wind River Reservation and Yellowstone National Park.

Area 2. Jackson. All lands within Lincoln and Sublette counties and Teton County west of the Continental Divide, excluding Grand Teton National Park, John D. Rockefeller Jr. Memorial Parkway and Yellowstone National Park.

Section 20. Violation of Commission Regulations. Failure to abide by the provisions of this regulation shall be punishable as provided by Wyoming statutes for violation of Commission regulations.

Section 21. Savings Clause. If any provision of this regulation shall be held to be illegal or unconstitutional, such a ruling shall not affect other provisions of this regulation which can be given effect without the illegal or unconstitutional provision; and, to this end, the provisions of this regulation shall be severable.

WYOMING GAME AND FISH COMMISSION

By:

Fred Lindzey, President

Date: April 27, 2011

Bison Hunt Areas, Herdunit and Management Area - 2010

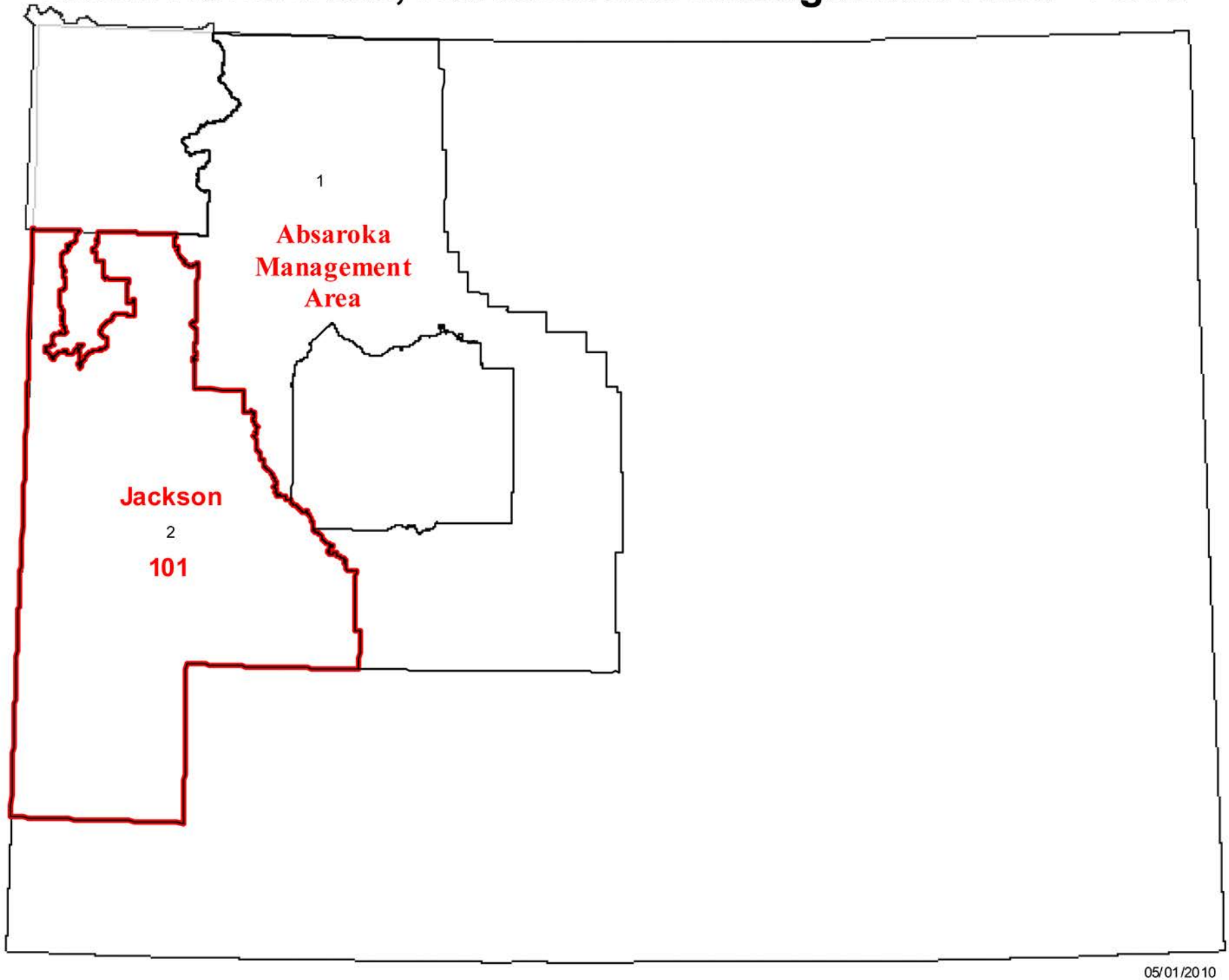

05/01/2010

Note: Herdunit is represented by thicker lines and larger character font

TABLE I

BLACK BEAR

STATEWIDE TOTALS

2011

	LICENSES SOLD	SPRING			FALL			TOTAL				Hunter Days/ Bear
		Hunters	Days	Harvest	Hunters	Days	Harvest	Hunters	Hunts	Days	Harvest	
Resident	3362	1039	8341	133	1630	14118	174	2248	2669	22459	307	73.2
Nonresident	347	147	805	43	210	1195	51	324	357	2000	94	21.3
Total	3709	1186	9146	176	1840	15313	225	2572	3026	24459	401	61.0

TABLE II

BLACK BEAR

TEN-YEAR COMPARISON OF HARVEST BY TOTAL HUNTERS

2011

YEAR	2002	2003	2004	2005	2006	2007	2008	2009	2010	2011
Spring Harvest	151	163	182	177	180	182	209	212	222	176
Fall Harvest	172	98	112	100	100	103	184	109	205	225
Total	323	261	294	277	280	285	393	321	427	401

TABLE III

BLACK BEAR

HARVEST BY HARVEST TOOL

2011

	ARCHERY	FIREARM	MUZZLE LOADER
STATE TOTAL	17.99%	81.57%	0.44%
RESIDENT	16.57%	82.86%	0.57%
NONRESIDENT	22.54%	77.46%	0.00%

TABLE I-A

BLACK BEAR

HARVEST, HUNTS, RECREATION DAYS, HUNTER DAYS PER BEAR

2011

AREA	SPRING			FALL			TOTAL				Hunter Days/
	Hunters	Days	Harvest	Hunters	Days	Harvest	Hunters	Hunts	Days	Harvest	Bear
1. Northwest Bighorn											
Resident	34	263	3	28	124	0	54	62	387	3	129.0
Nonresident	2	12	0	5	9	0	6	7	21	0	0.0
Total	36	275	3	33	133	0	60	69	408	3	136.0
2. Burgess Junction											
Resident	42	221	9	42	158	10	76	84	379	19	19.9
Nonresident *	8	23	4	8	20	10	15	16	43	14	3.1
Total	50	244	13	50	178	20	91	100	422	33	12.8
3. Paint Rock											
Resident	26	136	1	28	128	1	50	54	264	2	132.0
Nonresident	5	23	0	2	11	0	5	7	34	0	0.0
Total	31	159	1	30	139	1	55	61	298	2	149.0
4. Story											
Resident	48	273	11	26	88	3	66	74	361	14	25.8
Nonresident	9	46	3	5	34	1	9	14	80	4	20.0
Total	57	319	14	31	122	4	75	88	441	18	24.5
5. Upper Nowood											
Resident	2	40	0	12	114	1	14	14	154	1	154.0
Nonresident	0	0	0	2	11	0	2	2	11	0	0.0
Total	2	40	0	14	125	1	16	16	165	1	165.0
6. Mayoworth											
Resident	4	14	0	8	56	0	10	12	70	0	0.0
Nonresident	0	0	0	0	0	0	0	0	0	0	0.0
Total	4	14	0	8	56	0	10	12	70	0	0.0
7. Laramie Peak											
Resident	52	423	2	90	610	8	126	142	1033	10	103.3
Nonresident	5	12	2	5	15	1	9	10	27	3	9.0
Total	57	435	4	95	625	9	135	152	1060	13	81.5
8. Snowy Range											
Resident	88	736	4	118	762	9	170	206	1498	13	115.2
Nonresident	17	69	4	14	109	2	28	31	178	6	29.7
Total	105	805	8	132	871	11	198	237	1676	19	88.2

* NOTE: Number of hunters estimated from survey data is lower than actual harvest data provided by WY Game and Fish.

TABLE I-A (Continued)

BLACK BEAR 2011 SPRING & FALL HARVEST, HUNTS, RECREATION DAYS, HUNTER DAYS PER BEAR

AREA	SPRING			FALL			TOTAL				Hunter Days/
	Hunters	Days	Harvest	Hunters	Days	Harvest	Hunters	Hunts	Days	Harvest	Bear
9. Sierra Madre											
Resident	92	736	19	148	1185	18	201	240	1921	37	51.9
Nonresident	21	126	3	25	154	6	38	46	280	9	31.1
Total	113	862	22	173	1339	24	239	286	2201	46	47.8
10. Uinta											
Resident	16	112	0	26	126	4	38	42	238	4	59.5
Nonresident	0	0	0	3	11	0	3	3	11	0	0.0
Total	16	112	0	29	137	4	41	45	249	4	62.3
11. Smith's Fork											
Resident	50	401	3	160	1482	8	182	210	1883	11	171.2
Nonresident	3	20	0	8	55	1	11	11	75	1	75.0
Total	53	421	3	168	1537	9	193	221	1958	12	163.2
13. Lander											
Resident	76	702	11	58	369	6	110	134	1071	17	63.0
Nonresident	0	0	0	2	3	1	2	2	3	1	3.0
Total	76	702	11	60	372	7	112	136	1074	18	59.7
14. South Piney											
Resident	50	333	8	78	758	6	116	128	1091	14	77.9
Nonresident	2	11	0	0	0	0	2	2	11	0	0.0
Total	52	344	8	78	758	6	118	130	1102	14	78.7
15. Piney-Horse Creek											
Resident	32	251	4	46	455	2	68	78	706	6	117.7
Nonresident	2	8	1	8	51	0	9	10	59	1	59.0
Total	34	259	5	54	506	2	77	88	765	7	109.3
16. Greys River											
Resident	30	132	5	80	467	8	106	110	599	13	46.1
Nonresident	11	41	7	9	54	3	18	20	95	10	9.5
Total	41	173	12	89	521	11	124	130	694	23	30.2
17. Hoback											
Resident	38	353	4	68	652	7	98	106	1005	11	91.4
Nonresident	6	25	2	9	48	5	15	15	73	7	10.4
Total	44	378	6	77	700	12	113	121	1078	18	59.9
18. Fall Creek											
Resident	10	106	1	38	329	3	48	48	435	4	108.8
Nonresident	3	14	0	14	58	1	14	17	72	1	72.0
Total	13	120	1	52	387	4	62	65	507	5	101.4

TABLE I-A (Continued)

BLACK BEAR 2011 SPRING & FALL HARVEST, HUNTS, RECREATION DAYS, HUNTER DAYS PER BEAR

AREA	SPRING			FALL			TOTAL				Hunter Days/
	Hunters	Days	Harvest	Hunters	Days	Harvest	Hunters	Hunts	Days	Harvest	Bear
19. Green River											
Resident	92	559	3	128	987	10	199	220	1546	13	118.9
Nonresident	9	46	3	8	37	0	17	17	83	3	27.7
Total	101	605	6	136	1024	10	216	237	1629	16	101.8
20. Gros Ventre											
Resident	38	209	3	102	744	13	126	140	953	16	59.6
Nonresident	21	103	5	28	129	3	49	49	232	8	29.0
Total	59	312	8	130	873	16	175	189	1185	24	49.4
21. Conant Basin											
Resident	12	100	2	8	42	7	16	20	142	9	15.8
Nonresident	3	14	1	8	37	3	11	11	51	4	12.8
Total	15	114	3	16	79	10	27	31	193	13	14.8
22. Pacific Creek											
Resident	6	48	1	36	229	5	38	42	277	6	46.2
Nonresident	2	11	1	5	17	2	6	7	28	3	9.3
Total	8	59	2	41	246	7	44	49	305	9	33.9
23. Ramshorn											
Resident	8	28	2	48	515	0	52	56	543	2	271.5
Nonresident	0	0	0	6	45	0	6	6	45	0	0.0
Total	8	28	2	54	560	0	58	62	588	2	294.0
24. Darby Creek											
Resident	10	110	2	28	201	4	36	38	311	6	51.8
Nonresident	2	5	1	5	41	1	6	7	46	2	23.0
Total	12	115	3	33	242	5	42	45	357	8	44.6
25. North Absaroka											
Resident	84	590	12	78	752	6	128	162	1342	18	74.6
Nonresident	5	54	2	6	35	1	9	11	89	3	29.7
Total	89	644	14	84	787	7	137	173	1431	21	68.1
26. South Absaroka											
Resident	32	172	4	54	477	4	76	86	649	8	81.1
Nonresident	5	18	0	6	29	0	9	11	47	0	0.0
Total	37	190	4	60	506	4	85	97	696	8	87.0
27. Grass Creek											
Resident	22	154	1	48	315	6	60	70	469	7	67.0
Nonresident	0	0	0	5	23	2	5	5	23	2	11.5
Total	22	154	1	53	338	8	65	75	492	9	54.7

TABLE I-A (Continued)

BLACK BEAR 2011 SPRING & FALL HARVEST, HUNTS, RECREATION DAYS, HUNTER DAYS PER BEAR

AREA	SPRING			FALL			TOTAL				Hunter Days/
	Hunters	Days	Harvest	Hunters	Days	Harvest	Hunters	Hunts	Days	Harvest	Bear
28. Wind River											
Resident	20	86	0	24	140	0	38	44	226	0	0.0
Nonresident	0	0	0	0	0	0	0	0	0	0	0.0
Total	20	86	0	24	140	0	38	44	226	0	0.0
29. Spread Creek											
Resident	12	60	1	48	285	10	54	60	345	11	31.4
Nonresident	2	46	0	8	37	5	8	10	83	5	16.6
Total	14	106	1	56	322	15	62	70	428	16	26.8
30. Star Valley											
Resident	54	570	12	66	596	4	104	120	1166	16	72.9
Nonresident	11	51	2	14	63	2	23	25	114	4	28.5
Total	65	621	14	80	659	6	127	145	1280	20	64.0
31. Crowheart Butte											
Resident	6	20	0	8	66	0	14	14	86	0	0.0
Nonresident	0	0	0	0	0	0	0	0	0	0	0.0
Total	6	20	0	8	66	0	14	14	86	0	0.0
32. Cody											
Resident	30	209	1	52	521	1	58	82	730	2	365.0
Nonresident	2	6	0	6	20	0	8	8	26	0	0.0
Total	32	215	1	58	541	1	66	90	756	2	378.0
33. Casper Mountain											
Resident	12	90	4	34	172	7	44	46	262	11	23.8
Nonresident	5	21	2	2	2	1	6	7	23	3	7.7
Total	17	111	6	36	174	8	50	53	285	14	20.4
35. Rest of State											
Resident	16	104	0	38	213	3	48	54	317	3	105.7
Nonresident	0	0	0	5	37	0	5	5	37	0	0.0
Total	16	104	0	43	250	3	53	59	354	3	118.0

TABLE IV

BLACK BEAR
LICENSE DATA SUMMARY
2011

	LICENSES SOLD	NUMBER SURVEYED	NUMBER USABLE (hunters and nonhunters)	RESPONSE RATE (# USABLE/# SURVEYED)
Resident	3362	3304	1685	51.0%
Nonresident	347	343	226	65.9%
Total	3709	3647	1911	52.4%

WYOMING GAME AND FISH COMMISSION

CHAPTER 3

BLACK BEAR HUNTING SEASONS

Section 1. Authority. This regulation is promulgated by authority of W.S. §23-1-302 and W.S. §23-2-104.

Section 2. Hunting Seasons Established. There shall be open seasons for the hunting of black bear as set forth in this Chapter. This regulation shall remain in effect until modified or repealed by the Commission.

Section 3. Definitions. For the purpose of this regulation, definitions shall be as set forth in Title 23, Wyoming Statutes and the Commission also adopts the following definitions:

(a) "Baiting" means placing or utilizing a processed bait or an unprocessed bait as a lure or attractant for the purpose of taking black bear.

(b) "Cub" means any black bear less than one (1) year old.

(c) "Immediately" means following the observation of a grizzly bear using a bait, the person registering the bait, the person placing the bait or the person hunting over the bait shall report, without delay, said use to the Wyoming Game and Fish Department. Immediately also means any person taking a grizzly bear shall report, without delay, to the Wyoming Game and Fish Department in accordance with Section 12 of this regulation.

(d) "Mortality" means any legal or illegal human caused female black bear death, excluding female black bears taken by the Department, female black bears taken under the authority of W.S. § 23-3-115(a) and known natural and accidental female black bear deaths.

(e) "Processed bait" means a nontoxic biodegradable substance. A chemical used as an attractant or mask rather than for consumption shall not be considered a processed bait.

(f) "Prohibited bait" means big game animals, small game animals, game birds, game fish, protected animals, protected birds, or parts thereof placed for the purpose of attracting a bear.

(g) "Unprocessed bait" means livestock or livestock parts that have not been processed for human consumption, or wildlife or wildlife parts that are not otherwise prohibited in Section 3(f). A chemical used as an attractant or mask rather than for consumption shall not be considered an unprocessed bait.

(h) "Water" means permanent rivers, streams, lakes or ponds.

Section 4. Hunting Regulations.

(a) Open Hours for the Taking of Black Bears. Black bears shall only be taken from one-half (1/2) hour before sunrise to one-half (1/2) hour after sunset.

(b) Bag and Possession Limits. Bag and possession limits for black bear shall be one (1) black bear during any one (1) calendar year (January 1 - December 31). Hunters may take any black bear except cubs and female black bears with cubs at side.

(c) Registering Kills. A hunter taking a black bear shall retain the pelt and skull from each black bear taken for registration purposes. Even if the skull is damaged, it shall accompany the pelt. Visible external evidence of sex shall remain naturally attached to the pelt. Within three (3) days, (seventy-two (72) hours), after taking a black bear, the licensee shall present the pelt and skull to a district game warden, district wildlife biologist, or Department personnel at a Game and Fish Department Regional Office during business hours for registration. The pelt and skull shall be presented in an unfrozen condition in order to allow collection of two (2) premolar teeth to be utilized to determine the age of the black bear and to allow examination of the pelt to determine the sex of the black bear. A hunter taking a black bear in designated wilderness areas in hunt areas 13, 19, 20, 21, 22, 23, 24, 25, 26 or 28 shall report their harvest by telephone or in person within three (3) days, (seventy-two (72) hours) and shall present the pelt and skull to a district game warden, district wildlife biologist or Department personnel at a Game and Fish Regional Office during business hours for registration within ten (10) days from the date of harvest. The hunter making the telephone report shall contact a district game warden, district wildlife biologist, or Department personnel at a Game and Fish Department Regional Office with their name, license number, date of harvest, sex of bear and the general location of the kill site (drainage). At the time of registration, the licensee shall furnish the Department the date of kill, the location of the site of kill to include section, township and range, or UTM coordinates.

(i) Any person who makes a false statement on the registration form regarding the date the black bear was taken or the hunt area in which it was taken shall be in violation of this regulation and such violation shall be punishable as provided by Title 23, Wyoming statutes for violation of Commission regulations.

Section 5. Registration, Number, Placement, Removal and Identification of Baits on Federal or State Lands. The provisions in this section shall only apply to the registration, number, placement, removal and identification of baits on federal lands or state lands, including lands owned or administered by the Wyoming Game and Fish Commission.

(a) Registration of bait site(s).

(i) A person may register the same bait site(s) he registered in the previous calendar year by telephone, mail or facsimile. Bait site registration may be applied for in person or by a representative of the applicant. Persons who had a bait site(s) registered the previous calendar year shall receive preference during March 1 through March 20 to register the same bait site(s). Applications to register a bait site(s) shall not be accepted by the Department prior to 8:00 a.m. March 1, or 8:00 a.m. of the first business day following March 1 if March 1 occurs on a day when Regional Game and Fish Department Offices are closed. If March 20 occurs on a day when Game and Fish Department Regional Offices are closed, applications to register a bait site shall be accepted up to 5:00 p.m. on the next business day. Bait sites that are not renewed during the preference period shall be available for registration beginning April 1.

(ii) A person who registers a bait site(s) for the first time shall only register in person or by a representative of the applicant beginning April 1 at 8:00 a.m. for the current calendar year. If April 1 occurs on a day when the Game and Fish Department Regional Offices are closed, applications to register a bait site shall be accepted beginning at 8:00 a.m. on the next business day. Applications for bait site registration shall be accepted only if a bait site location is available. Following the preference period, first time registration of a bait site shall be accepted on a first come, first served basis.

(iii) A person shall not change a registered bait site location during the calendar year for which the bait site was registered by the Department.

(iv) A registered bait site shall not be transferred to another person in the same calendar year in which the bait site was registered.

(v) Bait site(s) registration shall be valid for the calendar year in which the site(s) was registered.

(vi) Prior to placement of a bait(s), the bait site(s) registration shall be approved by the Department.

(A) To register a bait site(s), an applicant or representative of an applicant registering the bait site(s) shall provide all information that is required on the bait site registration form. Any person who makes a false statement on the bait site registration form shall be in violation of this regulation and such violation shall be punishable as provided by Title 23, Wyoming statutes for violation of Commission regulations.

(B) The Department shall review the information provided on the bait site(s) registration form. If the Department approves the bait site registration, the applicant shall be furnished a copy indicating the site has been approved. The registration form shall include the name, address, telephone number and valid Wyoming black bear hunting license number of the person desiring to register the bait; and, the name of the person registering the bait site(s) if the registration is by a representative other than a licensed outfitter. If a licensed outfitter desires to utilize the bait site(s) for outfitting black bear hunters, the outfitter's license number shall be furnished in lieu of the valid Wyoming black bear hunting license number. The registration form shall include the legal description of the bait site location to include the range, township, section and quarter section, or UTM coordinates. A registration form which has not been completed with all required information shall not be considered a valid registration and shall be denied by the Department.

(vii) Registrations for bait site(s) in black bear hunt areas shall be presented to the Regional Wildlife Supervisor or his designee as follows: See Section 6 for areas closed to black bear baiting and restrictions on the use of bait.

Regional Offices	**Black Bear Hunt Areas**
Casper	7, 33, 35
Cody	1, 3, 5, 27
Green River	9, 10, 11, 19, 35
Jackson	14, 15, 16, 17, 18, 19, 20, 21, 24, 29, 30
Lander	13, 23, 28, 31, 35
Laramie	7, 8, 9, 35
Pinedale	14, 15, 16, 17, 18, 19, 20, 21, 24, 29, 30, 35
Sheridan	2, 4, 6, 35
	Areas closed to baiting, See Section 6

(b) Number of black bear baits and bait density. No hunter shall register or place more than two (2) baits during the calendar year. A person licensed as an outfitter in Wyoming for the current year shall place no more than two (2) baits per black bear hunting client during the calendar year. Bait density shall be no more than one (1) bait per section as illustrated on U.S. Forest Service or Bureau of Land Management maps.

(c) Placement and removal of baits. No person shall place a bait or hunt over a bait that is not enclosed in a rigid container(s) of wood, metal or plastic not to exceed a combined total of eight (8) cubic feet, the approximate size of a fifty-five (55) gallon drum. Holes in containers shall be smooth and not constructed to function as a trap. No person shall place a bait or hunt over a bait that has not been registered with the Department in accordance with this regulation. No person shall place a bait or hunt over a bait that is less than two-hundred (200) yards from water; less than two-hundred (200) yards from roads or pack trails; nor less than one-half (1/2) mile from a developed campground, picnic ground, or building. Upon request, persons placing bait(s) shall be required to escort the Regional Wildlife Supervisor or his designee to the bait site(s). No person shall place a bait within a hunt area more than seven (7) days prior to the opening day of the black bear special archery or general season as listed in Section 10 of this regulation. Registered baits placed in the spring season, including all containers and bait materials, shall be removed within seven (7) days after the close of the spring season as listed in Section 10 of this regulation. Registered baits placed in the fall season, including all containers and bait materials, shall be removed within seven (7) days after the close of the fall season as listed in Section 10 of this regulation. Burial of the bait shall be specifically prohibited and shall not constitute removal of the bait.

(d) Identification of bait site(s). The name and address or the current year's black bear license number of the person who registered the bait, or the name and address or current year's outfitter's license number of the licensed outfitter registering the bait site(s) shall be legible and permanently affixed to or painted on the outside of the container(s) enclosing the bait.

Section 6. Areas Opened and Areas Closed to Black Bear Baiting; Restrictions on Use of Processed and Unprocessed Baits.

(a) All black bear hunt areas shall be open to the baiting of black bear except those hunt areas and those portions of hunt areas listed in this section.

(i) Black Bear Hunt Areas 22, 25, 26, 32 and that portion of Black Bear Hunt Area 23 on U.S. Forest Service, Bureau of Land Management, and State lands, including lands administered by the Wyoming Game and Fish Commission, shall be closed to baiting.

(ii) That portion of Black Bear Hunt Area 27 north and west of the Wood River on U.S. Forest Service, Bureau of Land Management, and State lands including lands administered by the Wyoming Game and Fish Commission, shall be closed to baiting.

(iii) That portion of Black Bear Hunt Area 28 on the Shoshone National Forest north of Pelham Lake, Pelham Lake Creek and Lava Mountain shall be closed to baiting.

(iv) That portion of Black Bear Hunt Area 7 on the Pole Mountain Unit of the Medicine Bow National Forest shall be closed to baiting.

(v) All designated Wilderness Areas in National Forests shall be closed to baiting. Hunters should check maps of designated Wilderness Areas at the Wyoming Game and Fish Department's Headquarters or Regional Offices.

(vi) The primary conservation area for grizzly bears shall be closed to baiting. No bait registrations shall be issued within the primary conservation area for grizzly bears. Hunters may view a map of the primary conservation area for grizzly bears on the Wyoming Game and Fish Department's website at http://gf.state.wy.us.

(vii) Areas administered by the U.S. Forest Service, Bureau of Land Management or the Wyoming Game and Fish Commission in which human access has been restricted to protect wintering

wildlife shall be closed. Such areas, if not already closed by this section, shall be closed to black bear baiting during the time period for which the areas have been closed to human access.

(b) Only unprocessed baits shall be utilized for the baiting of black bears in the following black bear hunt areas and in accordance with the provisions of this regulation.

(i) Black Bear Hunt Area 18 and those portions of Hunt Areas 19, 20, 21, 23, 24, 27, 28 and 29 in which bear baiting is not excluded by Section 6(a).

(c) Processed or unprocessed baits shall be utilized for the baiting of black bears in the following black bear hunt areas, in accordance with the provisions of this regulation.

(i) Black Bear Hunt Areas 1, 2, 3, 4, 5, 6, 7, 8, 9, 10, 11, 13, 14, 15, 16, 17, 30, 31, 33, 35.

Section 7. Reporting Use of Bait by a Grizzly Bear. Any person registering a bait site, placing a bait, hunting at a bait site, or witnessing the use of a bait site by a grizzly bear shall immediately report use of the bait by a grizzly bear to the Wyoming Game and Fish Department (1-877-WGFD-TIP). Regardless of the land status albeit Federal, State, or private, no person shall hunt black bear over such a bait site for the remainder of the current black bear hunting season. The bait site(s) shall be closed for the remainder of the current black bear hunting season and the bait shall be removed as soon as possible by personnel of the Wyoming Game and Fish Department.

Section 8. Prohibited Bait. No person shall place any prohibited bait for the purpose of baiting black bears. Baiting for black bear with a substance other than defined as a bait in Section 3 or in a manner other than as specified in Section 5 shall be prohibited on Federal or State lands, including lands administered by the Wyoming Game and Fish Commission. Chemicals used as an attractant or mask rather than for consumption, shall not be considered bait and shall not be prohibited.

Section 9. Area Mortality Quota Limitation. The black bear hunting season shall close in each black bear hunt area or group of hunt areas when the female mortality quota specified for the respective hunt area or group of hunt areas has been reached. If the female mortality quota is not reached, the season shall close upon the date specified in Section 10. If the female mortality quotas for the spring hunting season are exceeded, the additional mortalities shall be subtracted from the fall mortality quotas. Conversely, if female mortality quotas in the spring have not been reached, the portion of the quota remaining shall be added to the fall mortality quota. It is the hunter's responsibility to confirm that the hunt area the person intends to hunt is open. The status of hunt area closures shall be available twenty-four (24) hours a day by calling toll free **1-800-264-1280.**

Section 10. Hunt Areas, General and Special Archery Season Dates and Limitations.

Hunt Area(s)	Season Dates Archery	Season Dates General	Annual Female Mortality Quota
1, 2	May 1-14	May 15-June 15 Sept. 1- Oct. 31	8 Spring 4 Fall
3, 4	May 1-14	May 15-June 15 Sept. 1-Oct. 31	6 Spring 4 Fall
5, 6		May 1-June 15 Aug. 15-Nov. 15	2 Spring 2 Fall
7		April 15 - May 31 Sept. 1-Oct. 31	3 Spring 3 Fall
8	April 15-30	May 1-June 7 Oct. 1-Oct. 31	4 Spring 3 Fall
9	April 15-30 Sept. 1-30	May 1-June 15 Oct. 1-31	8 Spring 6 Fall
10	April 15-30 Sept. 1-30	May 1-June 15 Oct. 1-31	2 Spring 2 Fall
11	April 15-30 Aug. 15-31	May 1-June 15 Sept. 1-Oct. 31	5 Spring 5 Fall
13	April 15-30	May 1-June 15 Aug. 1-31, valid only in that portion of Area 13 within the Popo Agie Wilderness Sept. 1-Oct. 31	4 Spring 4 Fall
14,15,16,17,30	April 15-30 Aug. 15-31	May 1-June 15 Sept. 1-Oct. 31	22 Spring 14 Fall
18,20,21,22, 24,29	April 15-30 Aug. 15-31	May 1-June 15 Sept. 1-Oct. 31	13 Spring 20 Fall
19	April 15-30 Aug. 15-31	May 1-June 15 Sept. 1-Nov. 15	10 Spring 8 Fall
23	April 15-30 Aug. 1-14	May 1-June 15 Aug. 15-Oct. 31	8 Spring* 10 Fall*
25,26,27	April 15-30 Aug. 15-31	May 1-June 15 Sept. 1-Oct. 31	
28	April 15-30 Aug. 1-14	May 1-June 15 Aug. 15-Oct. 31	4 Spring 4 Fall

Hunt Area(s)	Season Dates Archery	Season Dates General	Annual Female Mortality Quota
31	April 15-30 Aug. 1-14	May 1-June 15 Aug. 15-Oct. 31	2 Spring 2 Fall
32	April 15-30	May 1-June 15 Aug. 1-Nov. 15	
33		April 15-May 31 Sept. 1-Oct. 31	3 Spring 3 Fall
35		April 15-June 15 Aug. 1-Oct. 31	

*Quota applies to areas 23, 25, 26, and 27, in combination.

Section 11. Special Archery Seasons.

(a) There shall be special archery seasons for the hunting of black bear by the use of legal archery equipment in hunt areas as set forth in Section 10 of this Chapter.

Section 12. Reporting Grizzly Bear Mortalities. Any taking of a grizzly bear shall be reported immediately to the Wyoming Game and Fish Department (1-877-WGFD-TIP).

Section 13. Hunt Area Descriptions.

(a) Hunt Area Number, Name and Description.

Area 1. Northwest Bighorn. Beginning where U.S. Highway 310 crosses the Wyoming-Montana state line; east along said line to the Bighorn Mountain divide; southeasterly along said divide to U.S. Highway 14 at Granite Pass; southerly then westerly along said highway to U. S. Highway 14-16-20; westerly along said highway to U.S. Highway 310; northwesterly along said highway to the Wyoming-Montana state line.

Area 2. Burgess Junction. Beginning where Interstate Highway 90 crosses the Wyoming-Montana state line; southeasterly along said highway to U.S. Highway 14 at the town of Ranchester; southwesterly along said highway to the Big Horn Mountain Divide at Granite Pass; northwesterly along said divide to the Wyoming-Montana state line; easterly along said line to Interstate Highway 90.

Area 3. Paint Rock. Beginning at the town of Greybull; easterly and northerly along U.S. Highway 14 to the Bighorn Mountain Divide; southerly along said divide to Powder River Pass and U.S. Highway 16; westerly along said highway to the Canyon Creek Road (U.S.F.S. Road 25); southerly along said road to the Gold Mine Road (U.S.F.S. Road 452); southerly along said road to the Big Horn Mountain Divide Road/Hazelton Road (Johnson County Road 3); southerly along said road to the Rome Hill Road (Johnson County Road 3A-Washakie County Road 56); westerly along said road to U.S. Highway 16; westerly along said highway to U.S. Highway 20; westerly along said highway to Wyoming Highway 433; northerly along said highway to U.S. Highway 16-20; northerly along said highway to the town of Greybull.

Area 4. Story. Beginning at Interstate Highway 90 at the town of Ranchester; southeasterly along said highway to Interstate Highway 25; southerly along said highway to Crazy Woman Creek; westerly up said creek to the Middle Fork Crazy Woman Creek; westerly up said creek to Doyle Creek; southwesterly up said creek to Taylor Creek; westerly up said creek to the Bighorn National Forest

boundary; westerly along the southern boundary of the Bighorn National Forest to the Hazelton Road (Johnson County Road 3); southwesterly along said road to the Gold Mine Road (becomes U.S.F.S. Road 452); northerly along said road to the Canyon Creek Road (U.S.F.S. Road 25); northerly along said road to U.S. Highway 16; easterly along said highway to the Bighorn Mountain Divide at Powder River Pass; northwesterly along said divide to U.S. Highway 14 at Granite Pass; northeasterly along said highway to Interstate Highway 90 at the town of Ranchester.

Area 5. Upper Nowood. Beginning at the town of Ten Sleep; easterly along U.S. Highway 16 to the Rome Hill Road (Washakie County Road 56-Johnson County Road 3A); easterly along said road to the Big Horn Mountain Divide Road/Hazelton Road (Johnson County Road 3-Washakie County Road 81-Natrona County Road 109); southerly along said road to the Buffalo Creek Road (Natrona County Road 105); southwesterly along said road to the Arminto Road (Natrona County Road 104); southerly along said road to Waltman and U.S. Highway 20-26; westerly along said highway to the town of Shoshoni; northerly along U.S. Highway 20 to the eastern boundary of the Wind River Reservation; northerly, then westerly along said boundary to U.S. Highway 20; northerly along said highway to the town of Worland and U.S. Highway 16; easterly along said highway to the town of Ten Sleep.

Area 6. Mayoworth. Beginning where Interstate Highway 25 crosses Crazy Woman Creek; southerly along said highway to the Midwest interchange and the Smoky Gap Road (Natrona County Road 115); westerly along said road to the Dead Horse Road (Natrona County Road 114); southwesterly along said road to the Wild Horse Trail Road (Natrona County Road 113); westerly along said road to the 33 Mile Road (Natrona County Road 110); northwesterly along said road to the Buffalo Creek Road (Natrona County Road 105); southwesterly along said road to the Bighorn Mountain Divide Road/Hazelton Road (Natrona County Road 109-Washakie County Road 81-Johnson County Road 3); northerly along said road to the Bighorn National Forest boundary; easterly along the southern boundary of the Bighorn National Forest to Taylor Creek; easterly down said creek to Doyle Creek; northeasterly down said creek to the Middle Fork Crazy Woman Creek; easterly down said creek to Crazy Woman Creek; easterly down said creek to Interstate Highway 25.

Area 7. Laramie Peak. Beginning at the junction of U.S. Highway 30/287 and Wyoming Highway 487 in the town of Medicine Bow; northerly and westerly along Wyoming Highway 487 to the Lone Tree Road (BLM Road 3141); northerly along said road to the Spring Creek Road; easterly along said road to the Bates Creek Road (Natrona County Road 402); northeasterly along said road to the Squaw Springs Trail Road; northeasterly along said road to U.S.F.S. Road 660; southeasterly along said road to Curry Creek; northwesterly down said creek to Deer Creek; northeasterly down said creek to the confluence of Deer Creek and the North Platte River; easterly and southerly down said river to Interstate Highway 25 at the City of Douglas; southerly along said highway to the Wyoming-Colorado state line; westerly along said line to U.S. Highway 287; northerly along said highway to U.S. Highway 30/287; northerly and westerly along said highway to Wyoming Highway 487 in the town of Medicine Bow.

Area 8. Snowy Range. Beginning where U.S. Highway 287 crosses the Wyoming-Colorado state line; west along said line to Wyoming Highway 230 west of the North Platte River; northerly along said highway to Wyoming Highway 130; northerly along said highway to U.S. Highway 30; easterly and southerly along said highway to U.S. Highway 287; southerly along said highway to the Wyoming-Colorado state line.

Area 9. Sierra Madre. Beginning where Wyoming Highway 789 crosses the Wyoming-Colorado state line; northerly along said highway to Interstate Highway 80; easterly along said highway to Wyoming Highway 130; southerly along said highway to Wyoming Highway 230; southeasterly along said highway to the Wyoming-Colorado state line; westerly along said line to Wyoming Highway 789.

Area 10. Uinta. Beginning where Interstate Highway 80 crosses the Wyoming-Utah state line; easterly along said highway to the town of Rock Springs and Wyoming Highway 430; southeasterly along said highway to the Wyoming-Colorado state line; westerly along said line to the Wyoming-Utah state line; westerly then northerly along said line to Interstate Highway 80.

Area 11. Smith's Fork. Beginning where Wyoming Highway 89 crosses the Wyoming-Utah state line west of Sage Junction; northerly along said line to the Wyoming-Idaho state line; northerly along said line to the divide between the Bear River and Salt River; easterly along said divide to the divide between the Salt River and Smith's Fork River; northeasterly along said divide to the divide between the Smith's Fork River and Greys River; southeasterly along said divide to LaBarge Creek; southeasterly down said creek to the Green River; southeasterly down said river to the CCC Bridge and the Lincoln-Sweetwater Road (Lincoln County Road 311); westerly along said road to Wyoming Highway 372; westerly along said highway to U.S. Highway 189; westerly then southerly along said highway to U.S. Highway 30; westerly along said highway to Wyoming Highway 89 at Sage Junction; westerly along said highway to the Wyoming-Utah state line.

Area 13. Lander. Beginning where U.S. Highway 287 crosses the south boundary of the Wind River Reservation; southerly and easterly along said highway to the Sweetwater River; westerly up said river to Wyoming Highway 28; southwesterly along said highway to the Continental Divide; northwesterly along said divide to the south boundary of the Wind River Reservation; easterly along said boundary to U.S. Highway 287.

Area 14. South Piney. Beginning where LaBarge Creek enters the Green River; westerly up said creek to the divide between the Green River and Greys River; northerly along said divide to the South Fork of South Cottonwood Creek; easterly down said creek to South Cottonwood Creek; easterly down said creek to Cottonwood Creek; easterly down said creek to the Green River; southerly down said river to LaBarge Creek.

Area 15. Piney-Horse Creek. Beginning where the East Green River Road (Sublette County Road 23-110) joins Wyoming Highway 351; westerly along said highway to the Green River; northerly up said river to Cottonwood Creek; westerly up said creek to South Cottonwood Creek; westerly up said creek to the South Fork of South Cottonwood Creek; westerly up said creek to the divide between the Green River and Greys River; northerly along said divide to the divide between the Green River and the Hoback River (Hoback Rim); easterly along said divide to U.S. Highway 191; southerly along said highway to the East Green River Road (Sublette County Road 23-110) at Cora Junction; southerly along said road to Wyoming Highway 351.

Area 16. Greys River. All of the drainages of Greys River, Little Greys River and the drainages south of the Snake River from Alpine east to and including Bailey Creek.

Area 17. Hoback. Beginning where U.S. Highway 191 crosses the divide between the Green River and the Hoback River (Hoback Rim); westerly along said divide to the divide between the Greys River and the Hoback River; northerly along said divide to the divide between the Greys River and Willow Creek; northerly along said divide to the divide between Bailey Creek and Willow Creek (Greyback Ridge); northerly along said divide to the divide between Bailey Creek and the Snake River; westerly along said divide to the Snake River; northerly up said river to the Hoback River; southeasterly up said river to Highway 191 at Bondurant; southerly and easterly along said highway to the divide between the Green River and the Hoback River (Hoback Rim).

Area 18. Fall Creek. Beginning where Wyoming Highway 22 crosses the Snake River; southerly and westerly down said river to the Wyoming-Idaho state line; northerly along said line to Wyoming Highway 22; easterly along said highway to the Snake River.

Area 19. Green River. Beginning at the town of Farson; northerly along U.S. Highway 191 to the Sublette County Line (west of Big Sandy Reservoir); westerly along the Sublette County Line to the Green River (north of the town of LaBarge); northerly up said river to Wyoming Highway 351; easterly along said highway to the East Green River Road (Sublette County Road 23-110); northerly along said road to U.S. Highway 191; northwesterly along said highway to the divide between the Green River and the Hoback River (Hoback Rim); northerly along said divide to the divide between the Green River and the Gros Ventre River at Hodges Peak; northeasterly along said divide to the Darwin Ranch road (U.S.F.S. Road 620); easterly along said road to the Union Pass Road (U.S.F.S. Road 600); northeasterly along said road to the Continental Divide; southerly along said divide to U.S. Highway 28; southwesterly along said highway to the town of Farson.

Area 20. Gros Ventre. Beginning at the southeast corner boundary of the National Elk Refuge near the town of Jackson; northerly along the refuge boundary to the Gros Ventre River; easterly up said river to Kinky Creek; easterly up said creek to the Darwin Ranch Road (U.S.F.S. Road 620); easterly along said road to the divide between the Green River and the Gros Ventre River; southwesterly along said divide to the divide between the Green River and the Hoback River at Hodges Peak; southerly along said divide to Highway 191 at Hoback Rim; northerly and westerly along said highway to the Hoback River at Bondurant; westerly down said river to the Snake River; northerly along said river to Wyoming Highway 22; easterly along said highway to Highway 26; northerly along said highway to the National Elk Refuge boundary; easterly along said boundary to the southeast corner of the National Elk Refuge.

Area 21. Conant Basin. Beginning where U.S. Highway 26-287 intersects the south boundary of John D. Rockefeller Memorial Parkway; westerly along said boundary to the Targhee National Forest boundary; southerly along said boundary to the head of the north fork of Teton Creek; westerly down said creek to Teton Creek; westerly down said creek to the Wyoming-Idaho state line; northerly along said line to the Yellowstone National Park boundary; easterly along said boundary to U.S. Highway 26-287; southerly along said highway to the south boundary of John D. Rockefeller Memorial Parkway.

Area 22. Pacific Creek. Beginning where U.S. Highway 26-287 intersects the Grand Teton National Park boundary; northwesterly along said boundary to the John D. Rockefeller Memorial Parkway boundary; westerly along said boundary to U.S. Highway 26-287; northerly along said highway to the Yellowstone National Park boundary; easterly along said boundary to the Continental Divide; southeasterly along said divide to U.S. Highway 26-287; westerly along said highway to the Grand Teton National Park boundary.

Area 23. Ramshorn. All of the drainage of the Wind River that lies north of U.S. Highway 287 and west of the Wind River Reservation and those areas of the Spence and Moriarity Wildlife Management Area east of the East Fork of the Wind River.

Area 24. Darby Creek. Beginning at the town of Jackson; westerly along Wyoming Highway 22 to the Wyoming-Idaho state line; northerly along said line to Teton Creek; easterly along said creek to the north fork of Teton Creek; northeasterly along said creek to the Grand Teton National Park boundary; southerly and easterly along said boundary to the Snake River; northerly and southerly along said park boundary to U.S. Highway 189; southerly along said highway to Wyoming Highway 22.

Area 25. North Absaroka. Beginning where the east boundary of Yellowstone National Park crosses the Wyoming-Montana state line; easterly along said line to the Shoshone National Forest boundary; southerly along said boundary to U.S. Highway 14-16-20; westerly along said highway to the east boundary of Yellowstone National Park; northerly along said boundary to the Wyoming-Montana state line.

Area 26. South Absaroka. Beginning where the east boundary of Yellowstone National Park crosses U.S. Highway 14-16-20; easterly along said highway to the Shoshone National Forest boundary;

southerly along said boundary to the Greybull River; westerly then southerly up said river to the divide between the Greybull River and the Wind River; westerly along said divide to the divide between the South Fork of the Shoshone River and the Wind River; westerly along said divide to the Continental Divide; northwesterly along said divide to the south boundary of Yellowstone National Park; easterly then northerly along said boundary to U.S. Highway 14-16-20.

Area 27. Grass Creek. Beginning where U.S. Highway 120 crosses the Greybull River; southeasterly along said highway to U. S. Highway 20; southerly along said highway to the northern boundary of the Wind River Reservation; westerly along said boundary to the divide between the Wood River and the Wind River; northwesterly along said divide to the divide between the Greybull River and the Wind River; northwesterly along said divide to the Greybull River; northerly then easterly down said river to U.S. Highway 120; and all non-Indian owned fee title lands in that portion of Hot Springs County within the exterior boundaries of the Wind River Reservation.

Area 28. Wind River. Beginning where U.S. Highway 287 crosses the west boundary of the Wind River Reservation; southerly along said boundary to the Continental Divide; northwesterly along said divide to U.S. Highway 287 at Togwotee Pass; southeasterly along said highway to the Wind River Reservation boundary.

Area 29. Spread Creek. Beginning where the Grand Teton National Park boundary crosses the Gros Ventre River; northerly along said boundary to U.S. Highway 26-287; easterly along said highway to Togwotee Pass and the Continental Divide; southerly along said divide to the Union Pass Road (U.S.F.S. Road 600); southwesterly along said road to the Darwin Ranch Road (U.S.F.S. Road 620); westerly along said road to Kinky Creek; westerly down said creek to the Gros Ventre River; westerly down said river to the Grand Teton National Park boundary.

Area 30. Star Valley. All of the drainage of the Salt River east of the Wyoming-Idaho state line.

Area 31. Crowheart Butte. All non-Indian owned fee title lands in that portion of Fremont County within the exterior boundaries of the Wind River Reservation, and all lands within the Bureau of Reclamation's Riverton and Boysen Unit boundaries, and those lands within Boysen State Park south of Cottonwood Creek, west of Boysen Reservoir, and south of U.S. Highway 20-26; excluding those areas of the Spence and Moriarity Wildlife Management Area that lie east of the East Fork of the Wind River.

Area 32. Cody. Beginning where the east boundary of the Shoshone National Forest boundary meets the Wyoming-Montana state line; easterly along said line to U.S. Highway 310; southeasterly along said highway to U.S. Highway 14-16-20; easterly along said highway to U.S. Highway 16-20; southerly along said highway to Wyoming Highway 433; southerly along said highway to U.S. Highway 20; southerly along said highway to U.S. Highway 120; northwesterly along said highway to the Greybull River; southwesterly up said river to the Shoshone National Forest Boundary; northerly along said boundary to the Wyoming-Montana state line.

Area 33. Casper Mountain. Beginning at the confluence of the North Platte River and Deer Creek at the town of Glenrock; southerly up said creek to the confluence of Curry Creek and Deer Creek; southeasterly up Curry Creek to U.S.F.S. Road 660; northwesterly along said road to the Squaw Springs Trail Road; southwesterly along said road to the Bates Creek Road (Natrona County Road 402); southwesterly along said road to the Spring Creek Road; westerly along said road to the Lone Tree Road (BLM Road 3141); southerly along said road to Wyoming Highway 487; northerly and westerly along said highway to Wyoming Highway 220; northerly and easterly along said highway to the Casper city limits; northerly along said city limits to the North Platte River; easterly along said river to Deer Creek.

Area 35. The entire State of Wyoming excluding lands included in Areas 1-11 and 13-33, Grand Teton National Park and the National Elk Refuge.

Section 14. Savings Clause. If any provision of this regulation shall be held to be illegal or unconstitutional, such a ruling shall not affect other provisions of this regulation which can be given effect without the illegal or unconstitutional provision; and, to this end, the provisions of this regulation shall be severable.

WYOMING GAME AND FISH COMMISSION

BY: _____

Ed Mignery, President

Dated: January 28, 2011

BLACK BEAR HUNTING AREAS

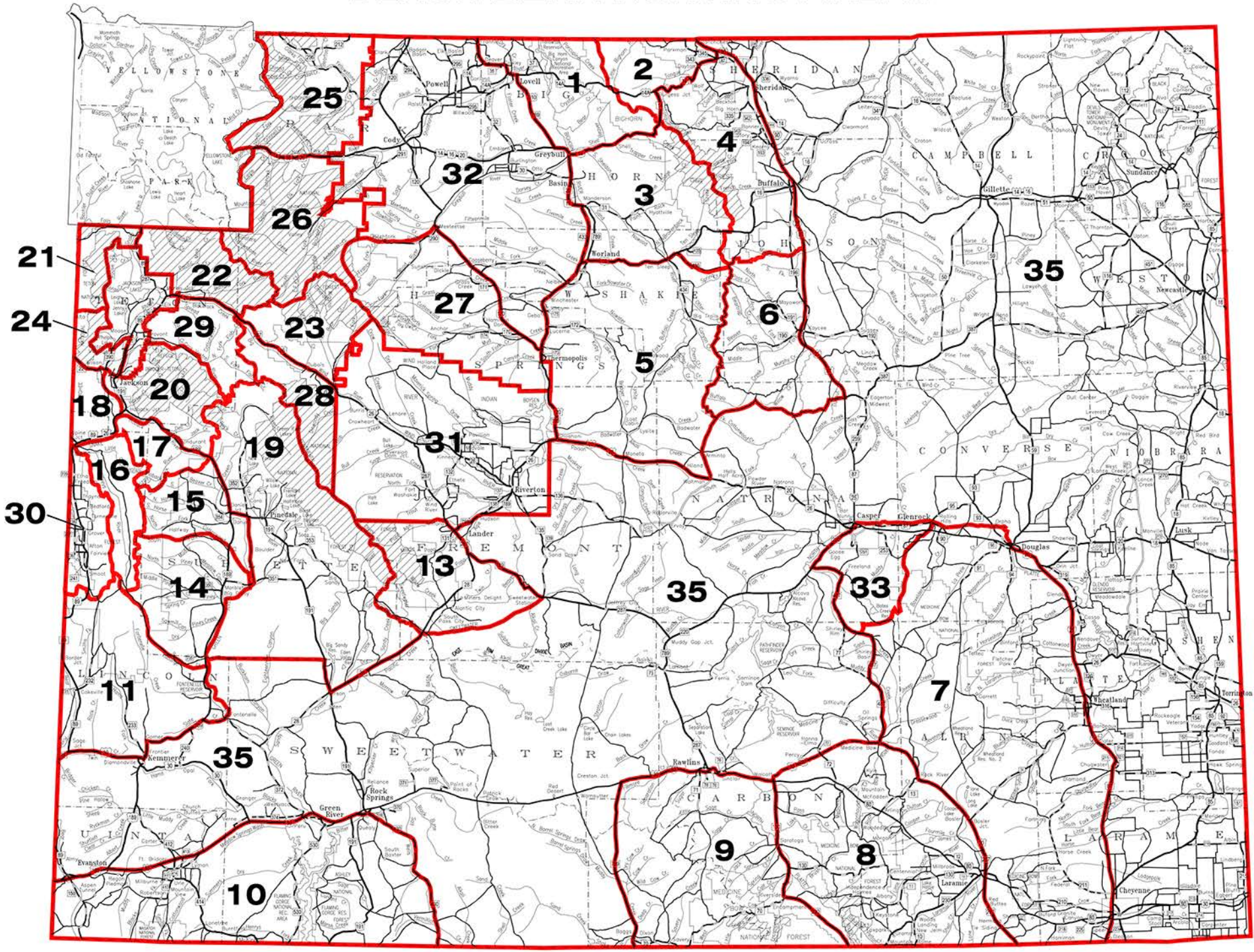

THIS MAP IS FOR GENERAL REFERENCE ONLY. Please use the written boundary descriptions in this regulation for detailed boundary information. Note: Wilderness area, nonresidents must have guides.

TABLE I

MOUNTAIN LION

HARVEST STATEWIDE

2011

NOTE: This report includes September 1, 2011 through March 31st, 2012. Due to several new year-round unlimited quota areas, data will be preliminary until the end of the season, August 31, 2012, at which time any additional harvest and mortality reports will be included.

		HARVEST							
LICENSES SOLD	NUMBER ACTIVE HUNTERS	MALE	FEMALE	TOTAL HUNTER HARVEST	OTHER MORTALITIES	TOTAL	TOTAL RECREATION DAYS	HUNTER SUCCESS	DAYS/ HARVEST
2196	*N/A	133	114	** 247	31	278	711	*N/A	***3

* A formal mountain lion hunter survey was not conducted for the 2011-2012 hunting season. This does not allow us to know how many licensed hunters were actively hunting or what percent were successful.

** 3 hunters harvested 2 lions each.

*** Not all of the 244 hunters that harvested reported their number of days hunted but those that did reported a total of 711 days.

TABLE II

MOUNTAIN LION

TEN YEAR COMPARISON OF HARVEST

2002 - 2011

YEAR	2002	2003	2004	2005	2006	2007	2008	2009	2010	2011
HARVEST	201	199	179	175	186	198	212	237	286	278

TABLE III

MOUNTAIN LION

HARVEST BY WEAPON

2011

ARCHERY	FIREARM	TOTAL
	Data not collected	

TABLE I-A

MOUNTAIN LION

HARVEST BY SEX, AGE, MANAGEMENT UNIT AND HUNT AREA

2011

Management Unit	Hunt Area	Total Quota	Adult Female	Subadult Female	Adult Male	Subadult Male	Other Mortalities	Total Harvest
Northeast	1	24	6	8	4	7	7	32
	24	unlimited	1	0	1	2	3	7
	30	16	5	4	2	5	4	20
	Totals		12	12	7	14	14	59
Northcentral	15	unlimited	2	6	5	12	1	26
	21	20	2	4	6	1	0	13
	22	25	3	4	2	6	0	15
	23	20	5	11	2	3	1	22
	Totals		12	25	15	22	2	76
Southeast	5	12	0	0	1	3	1	5
	6	21	0	4	7	1	0	12
	7	14	1	4	3	2	0	10
	8	10	1	2	3	1	2	9
	9	7	0	4	1	2	0	7
	10	7	2	3	0	2	0	7
	16	6	0	0	0	0	0	0
	25	3	1	0	1	0	1	3
	27	unlimited	0	1	1	2	0	4
	31	6	1	1	1	0	1	4
	Totals		6	19	18	13	5	61
Southwest	11	2	0	0	0	0	0	0
	12	6	0	2	3	1	1	7
	13	5	1	1	0	2	0	4
	Totals		1	3	3	3	1	11
Absaroka DAU	19	20	0	1	5	1	3	10
	20	12	0	6	5	1	0	12
	Totals		0	7	10	2	3	22
Wind River DAU	3	12	0	1	4	3	2	10
	4	8	2	2	3	0	2	9
	18	12	0	0	2	0	0	2
	28	3	0	0	0	2	1	3
	Totals		2	3	9	5	5	24
Wyoming Range DAU	2	5	0	0	0	0	0	0
	14	12	3	6	3	3	0	15
	17	9	0	0	0	0	0	0
	26	15	1	0	3	1	0	5
	29	6	0	2	1	1	1	5
	Totals		4	8	7	5	1	25
	Total All Areas		37	77	69	64	31	278

WYOMING GAME AND FISH COMMISSION

CHAPTER 42

MOUNTAIN LION HUNTING SEASONS

Section 1. Authority. This regulation is promulgated by authority of W.S. §23-1-302 and W.S. §23-2-101(d).

Section 2. Definitions. For the purpose of this regulation, definitions shall be as set forth in Title 23, Wyoming Statutes and the Commission also adopts the following definitions:

(a) "Biological year" means twelve (12) consecutive months from September 1 to August 31.

(b) "Kitten" means any mountain lion less than one (1) year of age.

(c) "Mortality" means any legal or illegal human caused mountain lion death, excluding mountain lions taken by the Department, mountain lions taken under the authority of W.S. §23-3-115(a) and known natural and accidental mountain lion deaths.

(d) "Reduced price mountain lion license" means a license which may be authorized in specific hunt areas allowing a person to take a mountain lion in addition to what may be taken on a mountain lion license.

Section 3. Hunting Seasons Established. There shall be open seasons for the hunting of mountain lion as set forth in this regulation. This regulation shall remain in effect until modified or repealed by the Commission.

Section 4. Hunting Regulations.

(a) Mountain lions shall only be taken during open seasons by the use of legal firearms or archery equipment, except as otherwise provided by State statute and Commission regulations.

(b) Open Hours for Taking of Mountain Lions. Mountain lions shall only be taken one-half (1/2) hour before sunrise to one-half (1/2) hour after sunset.

(c) Use of Dogs. Dogs may be used to take mountain lions during the open season.

(d) After a mountain lion has been pursued, treed, cornered or held at bay, a properly licensed person shall immediately harvest or release the mountain lion. No person shall in any manner restrict or hinder the mountain lion's ability to escape for the purpose of allowing a person who was not present at the time the mountain lion was treed to arrive and take the mountain lion.

(e) Bag and Possession Limits. The bag and possession limit for any person with a proper license shall be one (1) mountain lion during any one (1) calendar year (January 1-December 31), except as otherwise provided in this Section. Hunters may take any mountain lion, except kittens and female mountain lions with kittens at side.

(f) Reduced price mountain lion licenses. A person may receive a maximum of one (1) full price mountain lion license and a maximum of one (1) reduced price mountain lion license during any one

(1) calendar year. A person shall possess and exhibit a full price mountain lion license for the current calendar year in order to receive a reduced price mountain lion license for the same calendar year.

(g) Reduced price mountain lion licenses are valid only in hunt areas 5, 8, 9, 12, 15, 16, 19, 24, and 27.

(h) Registering Kills. Hunters taking mountain lions shall retain the pelt and skull from each mountain lion taken for registration purposes. Even if the skull is damaged, it shall accompany the pelt. Visible external evidence of sex shall remain naturally attached to the pelt. Within three (3) days (seventy-two (72) hours) after taking a mountain lion, the licensee shall present the pelt and skull to a district game warden, district wildlife biologist, or Department personnel at a Department Regional Office during business hours for registration. The pelt and skull shall be presented in an unfrozen condition in order to allow collection of two (2) premolar teeth to be utilized to determine the age of the mountain lion and to allow examination of the pelt to determine the sex of the mountain lion. At the time of registration, the licensee shall furnish the Department with the date of kill, the location of the site of kill to include section, township and range, or UTM coordinates.

(i) Any person who makes a false statement on the registration form regarding the date the mountain lion was taken or the hunt area in which it was taken shall be in violation of this regulation and, such violation shall be punishable as provided by Title 23, Wyoming statutes for violation of Commission regulations.

(j) Hunt Areas, Season Dates and Limitations.

Hunt Area	Dates of Seasons	Mortality Quota
1	Sept. 1-Mar. 31	24
2	Sept. 1-Mar. 31	5
3	Sept. 1-Mar. 31	12
4	Sept. 1-Mar. 31	8
5	Sept. 1-Mar. 31	12 (See Section 4(g))
6	Sept. 1-April 30	21
7	Sept. 1-Mar. 31	14
8	Sept. 1-Mar. 31	10 (See Section 4(g))
9	Sept. 1-Mar. 31	7 (See Section 4(g))
10	Sept. 1-Mar. 31	7
11	Sept. 1-Mar. 31	2
12	Sept. 1-Mar. 31	6 (See Section 4(g))
13	Sept. 1-Mar. 31	5
14	Sept. 1-Mar. 31	15
15	Sept. 1-Aug. 31	Unlimited (See Section 4(g))
16	Sept. 1-Mar. 31	6 (See Section 4(g))
17	Sept. 1-Mar. 31	9
18	Sept. 1-Mar. 31	12
19	Sept. 1-Mar. 31	20 (See Section 4(g))
20	Sept. 1-Mar. 31	12
21	Sept. 1-Mar. 31	20
22	Sept. 1-Aug. 31	25
23	Sept. 1-Mar. 31	20
24	Sept. 1-Mar. 31	Unlimited (See Section 4(g))

Hunt Area	Dates of Seasons	Mortality Quota
25	Sept. 1-Mar. 31	3
26	Sept. 1-Mar. 31	15
27	Sept. 1-Aug. 31	Unlimited (See Section 4(g))
28	Sept. 1-Mar. 31	3
29	Sept. 1-Mar. 31	6
30	Sept. 1-Mar. 31	16
31	Sept. 1-Mar. 31	6

(k) Area Mortality Quota Limitation. The mountain lion season in a hunt area shall close when the mortality quota is reached. If the mortality quota is not reached, the season shall close upon the date specified in subsection (j) of this Section. Mortality quotas shall be for fall through spring. It is the hunter's responsibility to confirm that the hunt area he intends to hunt is open. The status of hunt area closures is available by calling toll free **1-800-264-1280** twenty-four (24) hours a day.

Section 5. Archery Regulations. Mountain lions may be taken with archery equipment in all areas as set forth in Section 4 of this Chapter.

Section 6. Hunt Area Descriptions.

(a) Area and Number

Area 1. Black Hills. Beginning where the Wyoming-Montana-South Dakota state lines meet; southerly along the Wyoming-South Dakota state line to U.S. Highway 85; southwesterly along said highway to Wyoming Highway 585; northwesterly along said highway to Interstate Highway 90; westerly along said highway to U.S. Highway 14 at the town of Sundance; northwesterly along said highway to Wyoming Highway 24; northerly along said highway to Wyoming Highway 112 in the town of Hulett; northerly along said highway to the Wyoming-Montana state line; easterly along said line to the Wyoming-South Dakota state line.

Area 2. Teton. Beginning where the Continental Divide crosses the southern boundary of Yellowstone National Park; southerly along said divide to the Union Pass Road (U.S.F.S. Road 600); westerly and southerly along said road to the Darwin Ranch Road (U.S.F.S. Road 620); westerly along said road to the divide between the Green River and the Gros Ventre River; southwesterly along said divide to the divide between the Gros Ventre River and the Hoback River at Hodges Peak; westerly along said divide to the divide between Flat Creek and the Granite Creek; southwesterly along said divide to Cache Peak; northerly along the divide between Flat Creek and Cache Creek at Jackson Peak; westerly along the ridge between Cache Creek and Twin Creeks to the Bridger-Teton National Forest/National Elk Refuge Boundary; southwesterly along the National Elk Refuge boundary to where Flat Creek crosses U. S. Highway 26-89-191 at the north edge of the town of Jackson; southwesterly along said highway to Wyoming Highway 22; westerly along said highway to the Wyoming-Idaho state line; northerly along said line to the south boundary of Yellowstone National Park; easterly along said boundary to the Continental Divide, excluding Grand Teton National Park and the National Elk Refuge.

Area 3. Bridger. Beginning where the Union Pass Road (U.S.F.S. Road 600) crosses the Continental Divide; southeasterly along said divide to U.S. Highway 28; southwesterly along said highway to U.S. Highway 191; northerly along said highway to the divide between the Green River and the Hoback River (Hoback Rim); northerly along said divide to the divide between the Green River and the Gros Ventre River at Hodges Peak; northeasterly along said divide to the Darwin Ranch Road (U.S.F.S. Road 620);

easterly along said road to the Union Pass Road (U.S.F.S. Road 600); northerly and easterly along said road to the Continental Divide.

Area 4. Popo Agie. Beginning where Wyoming Highway 135 crosses the southern boundary of the Wind River Reservation; southerly along said highway to U.S. Highway 287; easterly along said highway to the Sweetwater River; southwesterly up said river to Wyoming Highway 28; southwesterly along said highway to the Continental Divide; northwesterly along said divide to the south boundary of the Wind River Reservation; easterly along said boundary to Wyoming Highway 135.

Area 5. Iron Mountain. Beginning where Interstate Highway 25 crosses the Wyoming-Colorado state line; westerly along said line to U.S. Highway 287; northerly along said highway to Wyoming Highway 34; northerly and easterly along said highway to Interstate Highway 25; southerly along said highway to the Wyoming-Colorado state line.

Area 6. Laramie Peak. Beginning where Interstate Highway 25 crosses the North Platte River at the city of Douglas; southerly along said highway to Wyoming Highway 34; westerly along said highway to U.S. Highway 287; northerly and westerly along said highway to Wyoming Highway 487; northerly and westerly along said highway to the Lone Tree Road (BLM Road 3141); northerly along said road to the Spring Creek Road; easterly to the Bates Creek Road (Natrona County Road 402); northeasterly along said road to the Squaw Springs Trail Road; northeasterly along said road to USFS Road 660; southeasterly along said road to Curry Creek; northwesterly down said creek to Deer Creek; northeasterly down said creek to the confluence of Deer Creek and the North Platte River; easterly down said river to Interstate Highway 25.

Area 7. South Snowy Range. Beginning at the city of Laramie and U.S. Highway 287; southerly along said highway to the Wyoming-Colorado state line; westerly along said line to Wyoming Highway 230 (west of the North Platte River); northerly along said highway to Wyoming Highway 130; easterly along said highway to the city of Laramie.

Area 8. Seminoe. Beginning at the junction of Wyoming Highway 220 and Wyoming Highway 487; southerly along Wyoming Highway 487 to U.S. Highway 287; westerly along said highway to Interstate Highway 80; westerly along said highway to U.S. Highway 287 in the city of Rawlins; northerly along said highway to Wyoming Highway 220; northeasterly along said highway to Wyoming Highway 487.

Area 9. Sierra Madre. Beginning at the junction of Interstate Highway 80 and Wyoming Highway 130; southerly along Wyoming Highway 130 to Wyoming Highway 230; southeasterly along said highway to the Wyoming-Colorado state line; westerly along said line to the Continental Divide; northerly along said divide to the Sage Creek Road (Carbon County Road 401); northerly along said road to Wyoming Highway 71; northerly along said highway to Interstate Highway 80; easterly along said highway to Wyoming Highway 130.

Area 10. Haystacks. Beginning at the junction of Interstate Highway 80 and Wyoming Highway 789; easterly along Interstate Highway 80 to the junction of Wyoming Highway 71; southerly along said highway to the Sage Creek Road (Carbon County Road 401); southerly along said road to the Continental Divide at Middlewood Hill; southerly along said divide to the Wyoming-Colorado state line; westerly along said line to Wyoming Highway 789; northerly along said highway to Interstate Highway 80.

Area 11. Red Desert. Beginning at the junction of Wyoming Highway 73 and U.S. Highway 287; southerly along U.S. Highway 287 to Interstate Highway 80; westerly along said highway to the Green River; northerly up said river to Big Sandy River; northeasterly up said river to U.S. Highway 191; southerly along said highway to Wyoming Highway 28; northeasterly along said highway to the Sweetwater River; northeasterly down said river to U.S. Highway 287; easterly along said highway to the Bison Basin Road; southerly along said road to the Alkali Creek Road (BLM 2317); easterly along said road to the

Wamsutter-Crooks Gap Road; southerly along said road to the Bairoil Road (Sweetwater County Road 22); easterly along said road to Wyoming Highway 73; easterly along said highway to U.S. Highway 287.

Area 12. Flaming Gorge. Beginning at the junction of Interstate Highway 80 and Wyoming Highway 789; southerly along said highway to the Wyoming-Colorado state line; westerly along said line to the Wyoming-Utah state line; westerly along said line to Flaming Gorge Reservoir and the Green River; northerly up said river to Interstate Highway 80; easterly along said highway to the junction of Wyoming Highway 789.

Area 13. Wasatch. Beginning where Interstate Highway 80 crosses the Green River; southerly down said river to the Wyoming-Utah state line; westerly and northerly along said line to Interstate Highway 80; easterly along said highway to the Green River.

Area 14. Lincoln. Beginning where the Green River crosses Interstate Highway 80; westerly along said highway to the Wyoming-Utah state line; northerly along said line to the Wyoming-Idaho state line; northerly along said line to the divide between the Salt River and Bear River; easterly along said divide to the divide between the Salt River and the Smiths Fork River; northeasterly along said divide to Commissary Ridge; southeasterly along said ridge to the head of LaBarge Creek; southeasterly down said creek to the Green River; southeasterly down said river to Interstate Highway 80.

Area 15. Kaycee. Beginning at the junction of U.S. Highway 16 and Interstate Highway 25 at the town of Buffalo; southerly along Interstate Highway 25 to U.S. Highway 20-26 at the city of Casper; westerly along said highway to the town of Waltman and the Waltman-Arminto Road (Natrona County Road 104); northerly along said road to the Buffalo Creek Road (Natrona County Road 105); northeasterly along said road to the Big Horn Mountain Divide Road/Hazelton Road (Natrona County Road 109-Washakie County Road 81-Johnson County Road 3); northerly along said road to the Gold Mine Road (U.S.F.S. Road 452); northerly along said road to the Canyon Creek Road (U.S.F.S. Road 25); northerly along said road to U.S. Highway 16; northeasterly along said highway to Interstate Highway 25.

Area 16. Gas Hills. Beginning at the city of Casper and Wyoming Highway 220; southwesterly along said highway to U.S. Highway 287; southerly along said highway to Wyoming Highway 73; westerly along said highway to the Bairoil Road (Sweetwater County Road 22); westerly along said road to the Wamsutter-Crooks Gap Road (Sweetwater County Road 23N and Fremont County Road 318); northerly along said road to the Three Forks-Atlantic City Road (BLM Road 2317); westerly along said road to the Bison Basin Road (Fremont County Road 281 and BLM Road 3221); northerly along said road to U.S. Highway 287; westerly along said highway to Wyoming Highway 135; northerly along said highway to the boundary of the Wind River Reservation; easterly and northerly along said boundary to U.S. Highway 20-26; easterly along said highway to Wyoming Highway 220 in the city of Casper.

Area 17. Piney. Beginning where U.S. Highway 191 crosses the Green River; southeasterly along said highway to the Big Sandy River; southwesterly down said river to the Green River; northerly up said river to LaBarge Creek; northwesterly up said creek to the Greys River Road at Tri Basin Divide; northerly along said road to the divide between the Green River and the Greys River; easterly and northerly along said divide to the divide between the Green River and the Hoback River (Hoback Rim); easterly along said divide to U.S. Highway 191; southerly along said highway to the Green River.

Area 18. Wind River. All of the drainage of the Wind River, which lies west of the west boundary of the Wind River Reservation.

Area 19. Northwest. Beginning where the Big Horn River crosses the Wyoming-Montana state line; southerly up said river to Dry Creek; southwesterly up said creek to the South Fork of Dry Creek; southwesterly up said creek, past the Halfway House historical marker on Wyoming Highway 120, to the divide between Meeteetse Creek and Sage Creek; westerly along said divide to the divide between the

Greybull River and the South Fork of the Shoshone River; southwesterly along said divide to the divide between the South Fork of the Shoshone River and the Wind River; westerly along said divide to the Continental Divide; northwesterly along said divide to the south boundary of Yellowstone National Park; easterly then northerly along said boundary to the Wyoming-Montana state line; easterly along said line to the Big Horn River.

Area 20. Grass Creek. Beginning where Dry Creek flows into the Big Horn River; southerly up said river to the north boundary of the Wind River Reservation; westerly along said boundary to the divide between the Wood River and Wind River; northwesterly along said divide to the divide between the Greybull River and the Wind River; northwesterly along said divide to the divide between the Greybull River and the South Fork of the Shoshone River; northeasterly along said divide to the divide between Meeteetse Creek and Sage Creek; easterly along said divide to the head of the South Fork of Dry Creek; northeasterly down said creek, past the Halfway House historical maker on Wyoming Highway 120, to Dry Creek; northeasterly down said creek to the Big Horn River; and all non-Indian fee title lands in that portion of Hot Springs County within the exterior boundaries of the Wind River Reservation.

Area 21. Shell. Beginning where the Big Horn Mountain Divide crosses the Wyoming-Montana state line; southerly along said divide to U.S. Highway 16; westerly along said highway to the Big Horn River; northerly down said river to the Wyoming-Montana state line; easterly along said line to the Big Horn Mountain Divide.

Area 22. Ten Sleep. Beginning at the junction of U.S. Highway 16 and the Canyon Creek Road (U.S.F.S. Road 25); southerly along said road to the Gold Mine Road (U.S.F.S. Road 452); southerly along said road to the Big Horn Mountain Divide Road-Hazelton Road (Johnson County Road 3-Washakie County Road 81-Natrona County Road 109); southerly along said road to the Buffalo Creek Road (Natrona county Road 105); southwesterly along said road to the Waltman-Arminto Road (Natrona County Road 104); southerly along said road to the town of Waltman and U.S. Highway 20-26; westerly along said highway to the east boundary of the Wind River Reservation; northerly then westerly along said boundary to the Big Horn River; northerly down said river to U.S. Highway 16; easterly along said highway to the Canyon Creek Road (U.S.F.S. Road 25). Also included are all lands of the Wind River Reservation within the Bureau of Reclamation Riverton and Boysen Unit boundaries and Boysen State Park, excluding Indian sole occupancy lands north of Cottonwood Creek.

Area 23. Sheridan. Beginning where Interstate Highway 90 crosses the Wyoming-Montana state line; southerly along said highway to Interstate Highway 25; southerly along said highway to U.S. Highway 16; southwesterly along said highway to the Big Horn Mountain Divide at Powder River Pass; northerly along said divide to the Wyoming-Montana state line; easterly along said line to Interstate Highway 90.

Area 24. Northeast. Beginning where the Rocky Point Road crosses the Wyoming-Montana state line; southerly along said road to the “D” Road; southerly along said road to Interstate Highway 90; easterly along said highway to U.S. Highway 16; southeasterly along said highway to the Wyoming-South Dakota state line; southerly along said line to the Wyoming-Nebraska state line; southerly along said line to U.S. Highway 20; westerly along said highway to Interstate Highway 25; northwesterly along said highway to the North Platte River at the town of Douglas; westerly up said river to the city of Casper and Interstate Highway 25; northerly along said highway to Interstate Highway 90; northerly along said highway to the Wyoming-Montana state line; easterly along said line to the Rocky Point Road.

Area 25. Hartville. Beginning where U.S. Highway 20 crosses the Wyoming-Nebraska state line; southerly along said line to the Wyoming-Colorado state line; westerly along said line to Interstate Highway 25; northerly along said highway to U.S. Highway 20; easterly along said highway to the Wyoming-Nebraska state line.

Area 26. Greys River. Beginning at the Wyoming-Idaho state line on the Snake River; easterly up said river to Bailey Creek; southeasterly up said creek to Dry Wash Draw; easterly up said draw to the divide between Bailey Creek and Willow Creek (Greyback Ridge); southerly along said divide to the divide between the Greys River and Willow Creek; southerly along said divide to the divide between the Greys River and the Hoback River; southerly along said divide to the divide between the Greys River and the Green River; southerly and westerly along said divide to the Greys River Road at the Tri Basin Divide; southerly along said road to La Barge Creek; northwesterly up said creek to Commissary Ridge; northwesterly along said ridge to the divide between the Salt River and the Smiths Fork River; southwesterly along said divide to the divide between the Salt river and the Bear River; westerly along said divide to the Wyoming-Idaho state line; northerly along said line to the Snake River.

Area 27. Casper Mountain. Beginning at the confluence of the North Platte River and Deer Creek at the town of Glenrock; southerly up said creek to Curry Creek; southeasterly up said creek to USFS Road 660; northwesterly along said road to its termination at the Squaw Springs Trail Road; southwesterly along said road to the Bates Creek Road (Natrona County Road 402); southwesterly along said road to the Spring Creek Road; westerly along said road to the Lone Tree Road (BLM Road 3141); southerly along said road to Wyoming Highway 487; northerly and westerly along said highway to Wyoming Highway 220; northerly and easterly along said highway to the Casper city limits; northerly along said city limits to the North Platte River; easterly along said river to Deer Creek.

Area 28. Crowheart Butte. All non-Indian owned fee title land within the exterior boundaries of the Wind River Reservation excluding Mountain Lion Hunt Area 22, those areas of the Spence and Moriarity Wildlife Management Area that lie east of the East Fork of the Wind River, and those lands within Hot Springs County.

Area 29. Hoback. Beginning where U.S. Highway 191 crosses Flat Creek at the north edge of the town of Jackson; due east to the National Elk Refuge boundary; easterly along said boundary to the Bridger-Teton National Forest boundary and the ridge between Twin Creeks and Cache Creek; easterly along said ridge to Jackson Peak; southerly along the divide between Flat Creek and Cache Creek to Cache Peak; easterly along the divide between Flat Creek and Granite Creek to Pyramid Peak; southerly along the divide between the Gros Ventre River and the Hoback River to Steamboat Peak; southeasterly along said divide to the divide between the Green River and the Hoback River at Hodges Peak; southeasterly along the divide between the Hoback River and Green River; southwesterly along said divide to the divide between the Greys River and Hoback River; northeasterly and westerly along said divide to the divide between the Greys River and Willow Creek; northerly along said divide to the divide between the Bailey Creek and Willow Creek (Greyback Ridge); northerly along said divide to Dry Wash Draw; westerly down said draw to Baily Creek; northwesterly down said creek to the Snake River; southerly and westerly down the Snake River to the Wyoming-Idaho state line; northerly along said line to Wyoming Highway 22; easterly along said highway to U.S. Highway 191; northeasterly along said highway to Flat Creek.

Area 30. Sundance. Beginning where the Wyoming-Montana state line crosses Wyoming Highway 112; southerly along said highway to the town of Hulett and Wyoming Highway 24; southerly along said highway to U.S. Highway 14; southeasterly along said highway to Interstate Highway 90 at the town of Sundance; easterly along said highway to Wyoming Highway 585; southeasterly along said highway to U.S. Highway 85; northeasterly along said highway to Wyoming-South Dakota state line; southerly along said line to U.S. Highway 16; northwesterly along said highway to Interstate Highway 90 at the town of Moorcroft; westerly along said highway to the "D" Road; northerly along said road to the Rocky Point Road; northerly along said road to the Wyoming-Montana state line; easterly along said line to Wyoming Highway 112.

Area 31. Elk Mountain. Beginning at the city of Laramie and Wyoming Highway 130; westerly then northerly along said highway to U.S. Highway 287; easterly and southerly along said highway to the city of Laramie.

Section 7. Violation of Commission Regulations. Failure to abide by the provisions of this regulation shall be punishable as provided by Wyoming statutes for violation of Commission regulations.

Section 8. Savings Clause. If any provision of this regulation is held to be illegal or unconstitutional, such a ruling shall not affect other provisions of this regulation which can be given effect without the illegal or unconstitutional provision; and, to this end, the provisions of the regulation are severable.

WYOMING GAME AND FISH COMMISSION

By: _____
Ed Mignery, President

Dated: July 29, 2010

2010 MOUNTAIN LION HUNT AREAS

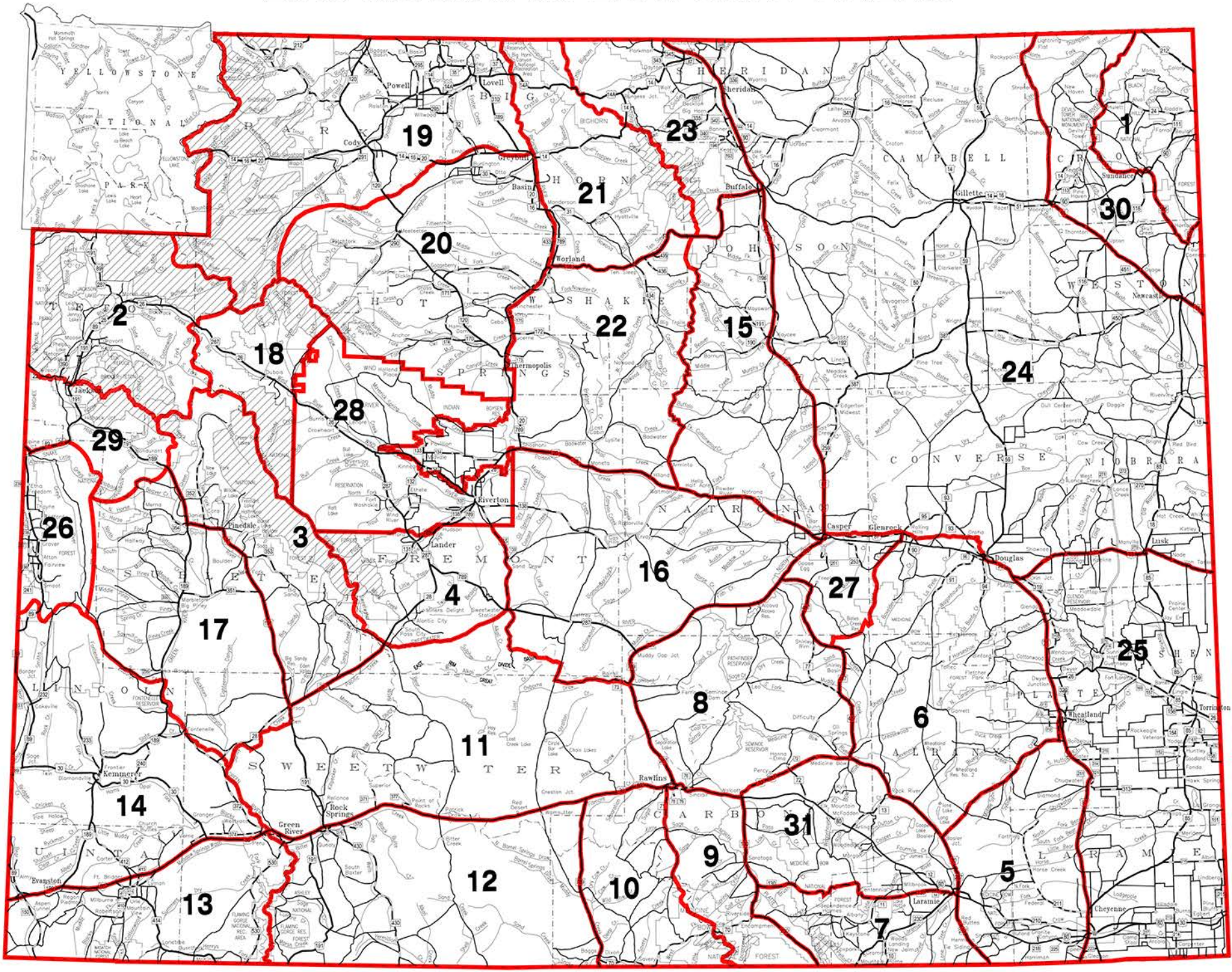

THIS MAP IS FOR GENERAL REFERENCE ONLY. Please use the written boundary descriptions in this regulation for detailed boundary information.

Note: Wilderness area, nonresidents must have guides.

ANTELOPE
ARCHERY HUNTING - Harvest
BY HUNTERS HOLDING AN ARCHERY TAG
2011

	NUMBER ACTIVE ARCHERY HUNTERS	HARVEST				HUNTER SUCCESS	DAYS/ HARVEST
		BUCK	DOE	FAWN	TOTAL		
STATE TOTAL	4,631	1,943	809	57	2,809	60.7%	8.1
RESIDENT	2,742	936	353	18	1,307	47.7%	11.8
NONRESIDENT	1,889	1,007	456	39	1,502	79.5%	4.8

ANTELOPE
ARCHERY HUNTING - Total Days
BY HUNTERS HOLDING AN ARCHERY TAG
2011

	TOTAL		ARCHERY ONLY SEASON		GUN SEASON	
	HUNTERS	DAYS	HUNTERS	DAYS	HUNTERS	DAYS
STATE TOTAL	4,631	22,617	4,539	20,348	771	2,269
RESIDENT	2,742	15,453	2,711	13,617	535	1,836
NONRESIDENT	1,889	7,164	1,828	6,731	236	433

DEER
ARCHERY HUNTING - Harvest
BY HUNTERS HOLDING AN ARCHERY TAG
2011

	NUMBER ACTIVE ARCHERY HUNTERS	HARVEST				HUNTER SUCCESS	DAYS/ HARVEST
		BUCK	DOE	FAWN	TOTAL		
STATE TOTAL	9,285	1,456	1,143	111	2,710	29.2%	26.7
RESIDENT	7,535	934	790	81	1,805	24.0%	34.0
Mule Deer	-	589	342	32	963	-	-
White Tail	-	345	448	49	842	-	-
NONRESIDENT	1,750	522	353	30	905	51.7%	12.0
Mule Deer	-	340	175	3	518	-	-
White Tail	-	182	178	27	387	-	-

DEER
ARCHERY HUNTING - Total Days
BY HUNTERS HOLDING AN ARCHERY TAG
2011

	TOTAL		ARCHERY ONLY SEASON		GUN SEASON	
	HUNTERS	DAYS	HUNTERS	DAYS	HUNTERS	DAYS
STATE TOTAL	9,285	72,251	9,018	61,271	2,166	10,980
RESIDENT	7,535	61,346	7,296	51,104	1,977	10,242
NONRESIDENT	1,750	10,905	1,722	10,167	189	738

ELK
ARCHERY HUNTING - Harvest
BY HUNTERS HOLDING AN ARCHERY TAG
2011

	NUMBER ACTIVE ARCHERY HUNTERS	HARVEST					HUNTER SUCCESS	DAYS/ HARVEST
		BULL	SPIKE	COW	CALF	TOTAL		
STATE TOTAL	11,525	1,310	132	288	90	1,820	15.8%	54.6
RESIDENT	9,399	880	102	223	79	1,284	13.7%	64.0
NONRESIDENT	2,126	430	30	65	11	536	25.2%	32.3

ELK
ARCHERY HUNTING - Total Days
BY HUNTERS HOLDING AN ARCHERY TAG
2011

	TOTAL		ARCHERY ONLY SEASON		GUN SEASON	
	HUNTERS	DAYS	HUNTERS	DAYS	HUNTERS	DAYS
STATE TOTAL	11,525	99,443	11,438	89,320	1,883	10,123
RESIDENT	9,399	82,130	9,316	72,841	1,700	9,289
NONRESIDENT	2,126	17,313	2,122	16,479	183	834

BEAR
ARCHERY HUNTING - Harvest
BY HUNTERS HOLDING AN ARCHERY TAG
2011

	NUMBER ACTIVE ARCHERY HUNTERS	HARVEST			HUNTER SUCCESS	DAYS/ HARVEST
		SPRING	FALL	TOTAL		
STATE TOTAL	708	30	37	67	9.4%	91.5
RESIDENT	638	19	26	45	7.1%	124.8
NONRESIDENT	70	10	11	22	30.8%	21.8

BEAR
ARCHERY HUNTING - Total Days
BY HUNTERS HOLDING AN ARCHERY TAG
2011

	TOTAL		ARCHERY ONLY SEASON		GUN SEASON	
	HUNTERS	DAYS	HUNTERS	DAYS	HUNTERS	DAYS
STATE TOTAL	708	6,114	582	3,598	379	2,516
RESIDENT	638	5,643	524	3,352	342	2,291
NONRESIDENT	70	471	58	246	37	225