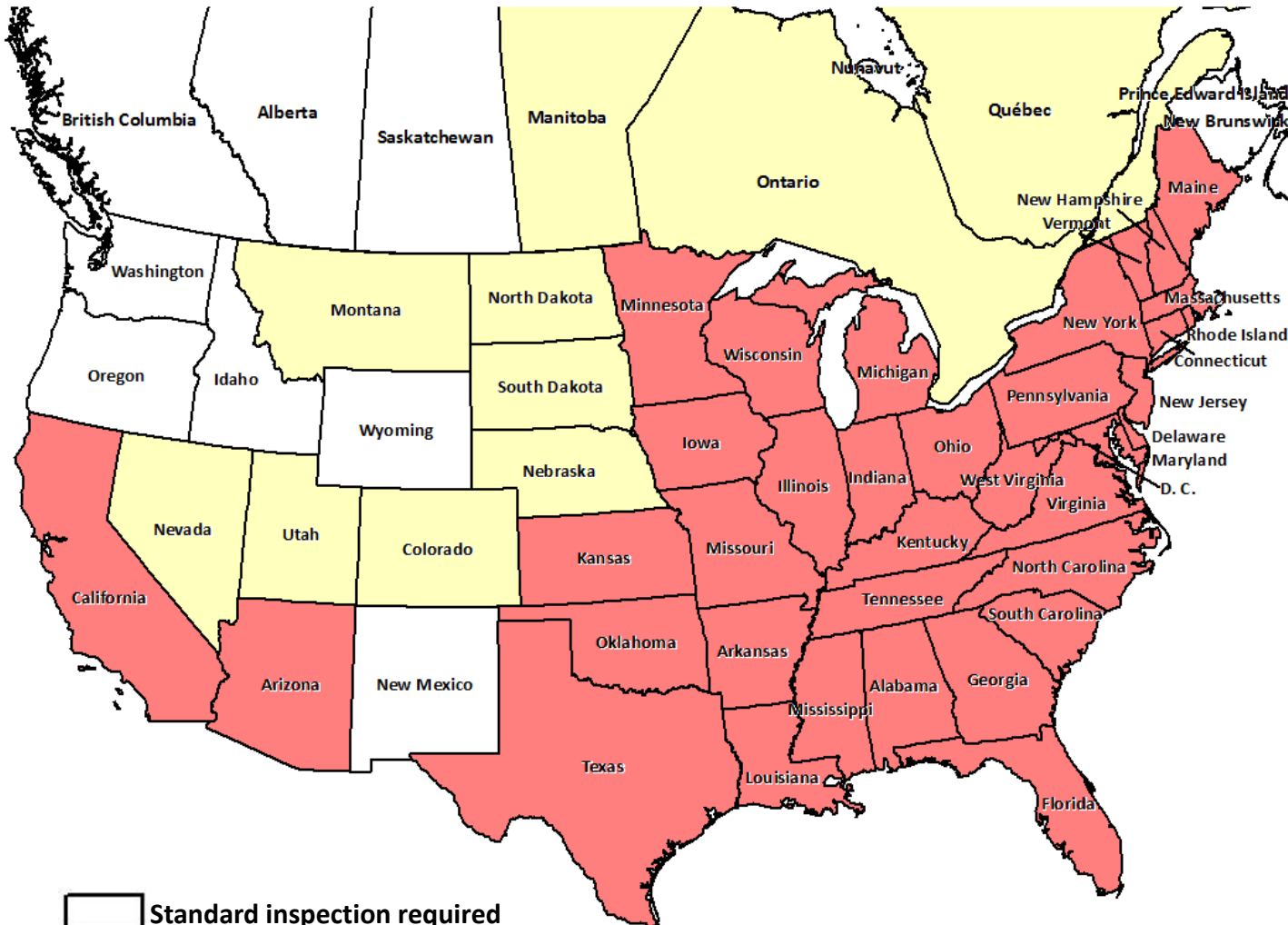





Map of high risk states and suspect, positive, or infested waters



-  Standard inspection required
-  High risk inspection required
-  See list; high risk inspection required if any waters in last 30 days are on list or boat has any standing water

COLORADO

- Green Mountain Reservoir

MONTANA

- Tiber Reservoir (Lake Elwell)

NEBRASKA

- Carter Lake (border w/Iowa)
- Cunningham Lake
- Lake Yankton (Cottonwood Lake)
- Lewis and Clark Lake
- Missouri River
- Offutt Base Lake
- Zorinsky Reservoir

NEVADA

- Colorado River
- Lake Mead (Hoover Dam)
- Lake Mohave (Davis Dam; AZ/NV)

NORTH DAKOTA

- Red River
- Sheyenne River
- Lake Ashtabula

SOUTH DAKOTA

- Lake Sharpe (Big Bend Dam)
- Lake Francis Case (Fort Randall Dam)
- Lewis and Clark Lake (Gavins Pnt Dam)
- Lake Yankton (Cottonwood Lake)

SOUTH DAKOTA (cont.)

- McCook Lake
- Missouri River

UTAH

- Lake Powell, UT/AZ (Glen Canyon Dam/Rec Area)

CANADA

- Lake Winnipeg (Manitoba)
- Lake Superior (Ontario)
- Lake Ontario (Ontario)
- Lake Erie (Ontario)
- St. Lawrence River (Quebec/Ontario)