
















2024 Walk-In Fishing Areas

-  WIF Locations
-  Drainage Boundaries
-  State
-  BLM
-  BIA
-  Forest Service
-  Fish & Wildlife Service
-  National Park Service
-  DOD
-  Bureau of Reclamation
-  WY Game & Fish Dept.
-  Other Federal
-  Private

N



0 20 40 Miles

** This maps is for visual use, assistance, and general location only, does not represent a survey, and is not to be used for legal conveyance. Area boundaries are approximate and can change.

